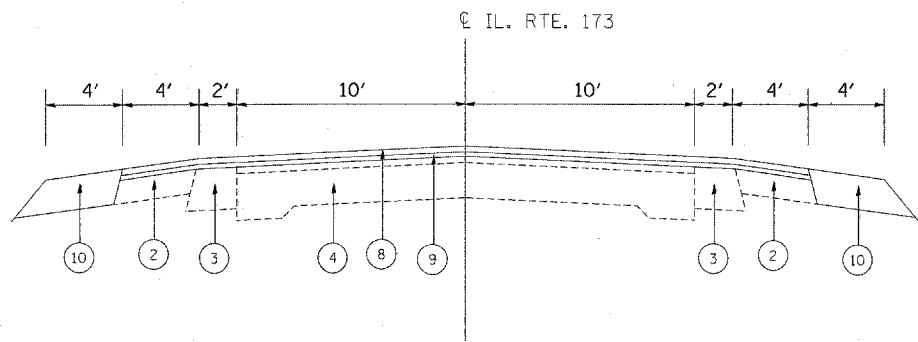
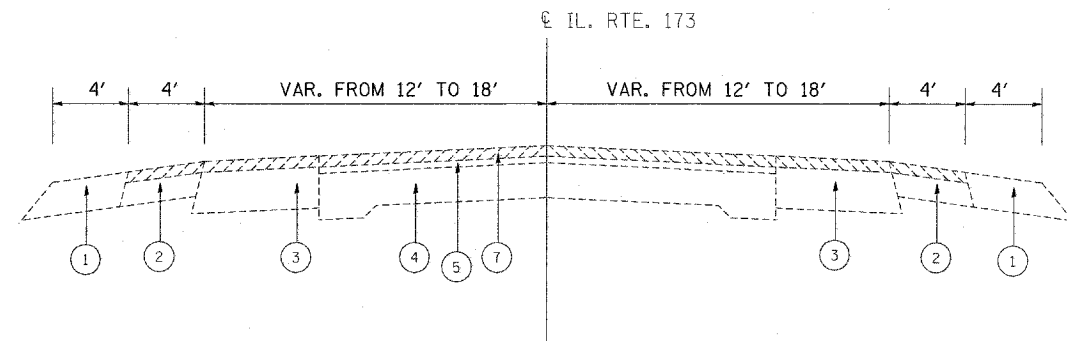


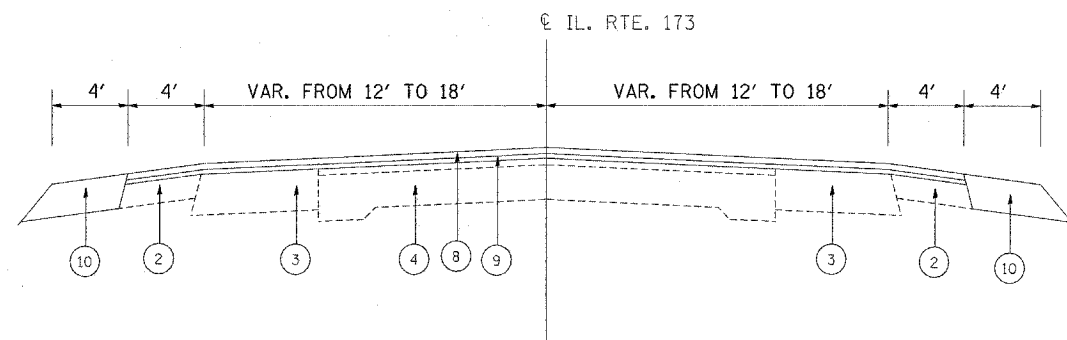
EXISTING TYPICAL SECTION  
IL. RTE. 173 (ROSECRANS RD.)  
STA. 68+30 TO STA. 84+28



PROPOSED TYPICAL SECTION  
IL. RTE. 173 (ROSECRANS RD.)  
STA. 68+30 TO STA. 84+28



EXISTING TYPICAL SECTION  
IL. RTE. 173 (ROSECRANS RD.)  
STA. 84+28 TO STA. 88+03



PROPOSED TYPICAL SECTION  
IL. RTE. 173 (ROSECRANS RD.)  
STA. 84+28 TO STA. 88+03

**LEGEND**

- ① EXISTING AGGREGATE SHOULDER
- ② EXISTING HMA SHOULDER 8"
- ③ EXISTING HMA BASE COURSE WIDENING 9"
- ④ EXISTING PCC PAVEMENT 7 1/2"
- ⑤ EXISTING HMA OVERLAY VARIES FROM 5" TO 8"
- ⑥ EXISTING COMBINATION CONCRETE CURB & GUTTER
- ⑦ PROPOSED HOT-MIX ASPHALT SURFACE REMOVAL, 2 1/4"
- ⑧ PROPOSED HOT-MIX ASPHALT SURFACE COURSE, MIX "D", N70, 1 1/2"
- ⑨ PROPOSED POLYMERIZED LEVELING BINDER (MACHINE METHOD), IL-4.75, N50, 3/4"
- ⑩ PROPOSED AGGREGATE WEDGE SHOULDER, TYPE B

FILE NAME =  
c:\projects\dl37608\design.ea.dgn

USER NAME = abreugh  
PLOT SCALE = 50.0000' / IN.  
PLOT DATE = 5/19/2008

DESIGNED -  
DRAWN -  
CHECKED -  
DATE -

REVISED -  
REVISED -  
REVISED -  
REVISED -

**STATE OF ILLINOIS  
DEPARTMENT OF TRANSPORTATION**

**ILL 173 (ROSECRANS ROAD)  
TYPICAL SECTIONS**

SCALE: NTS SHEET NO. OF SHEETS STA. X TO STA. X

F.A.P. RTE.	SECTION	COUNTY	TOTAL SHEETS	SHEET NO.
303	136 RS-5	LAKE	23	6
FED. ROAD DIST. NO. 1 (ILLINOIS) FED. AID PROJECT				CONTRACT NO. 60E44