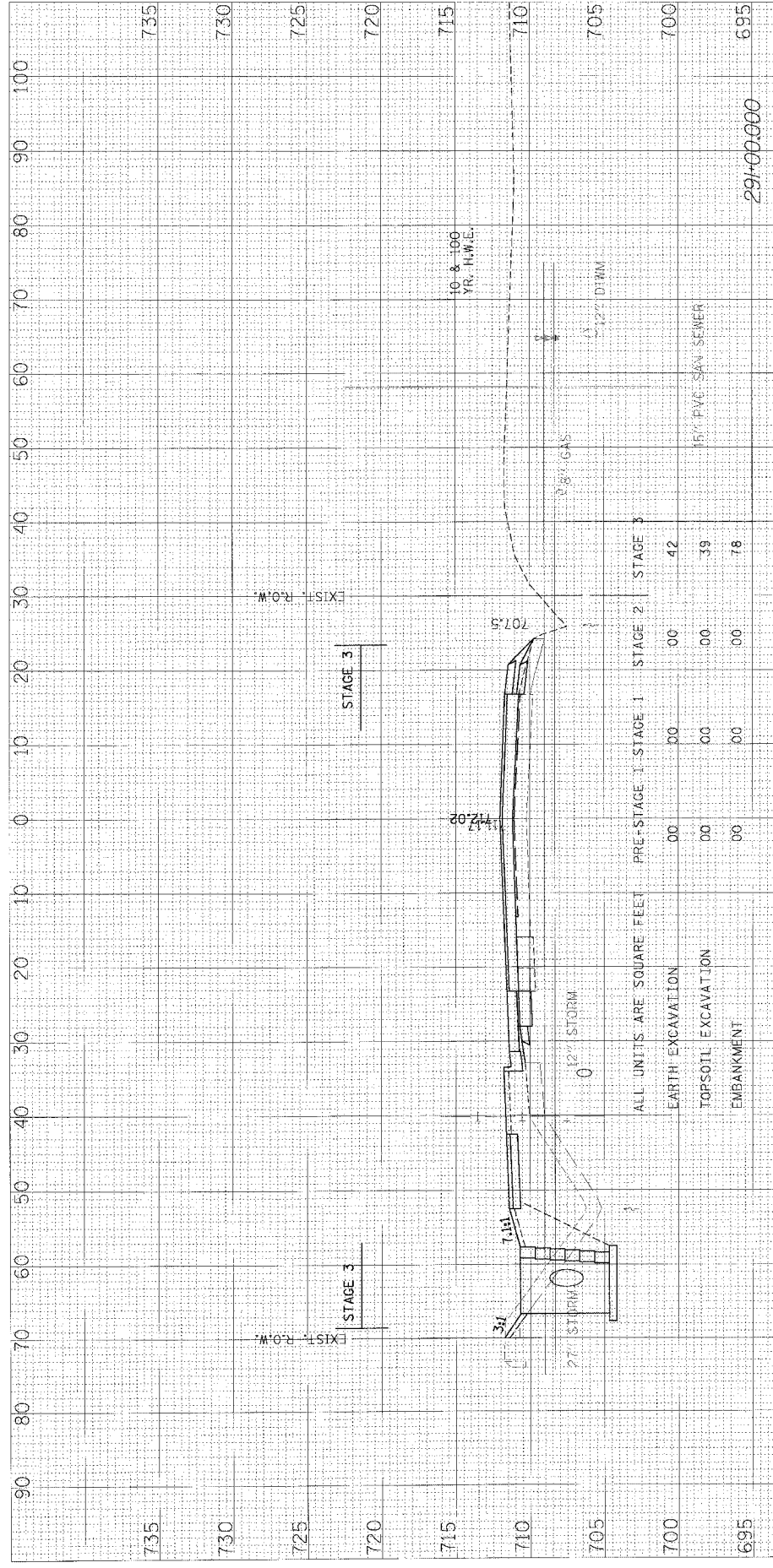


FINAL SURVEY SUBMITTED PLOTTED PLUM-A-E AMPS CHECKED DATE

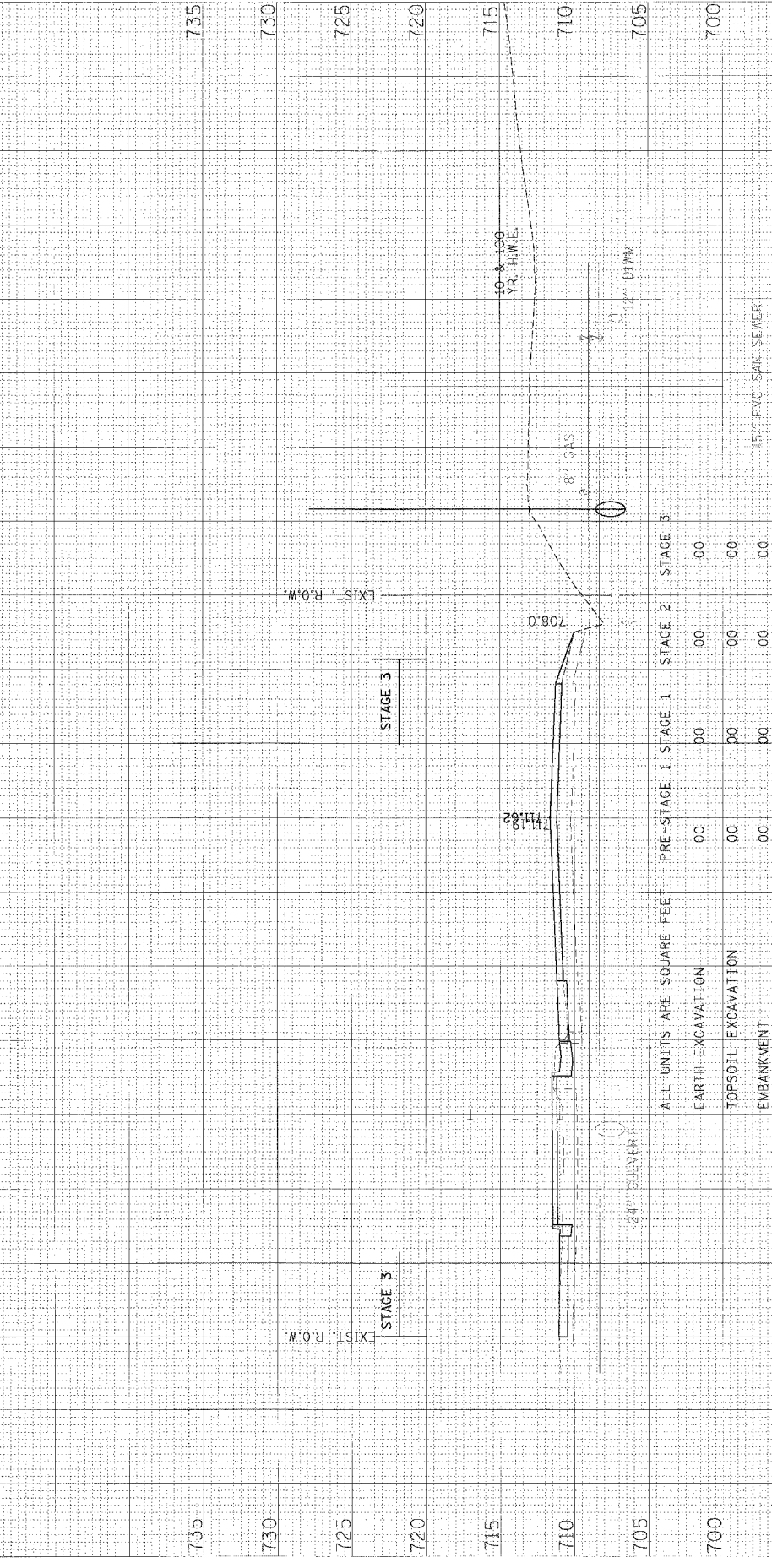
ORIGINAL SURVEY SUBMITTED PLOTTED PLUM-A-E AREAS CHECKED DATE



ALL UNITS ARE SQUARE FEET

	PRE-STAGE 1	STAGE 1	STAGE 2	STAGE 3
EARTH EXCAVATION	00	00	00	42
TOPSOIL EXCAVATION	00	00	00	39
EMBANKMENT	00	00	00	78

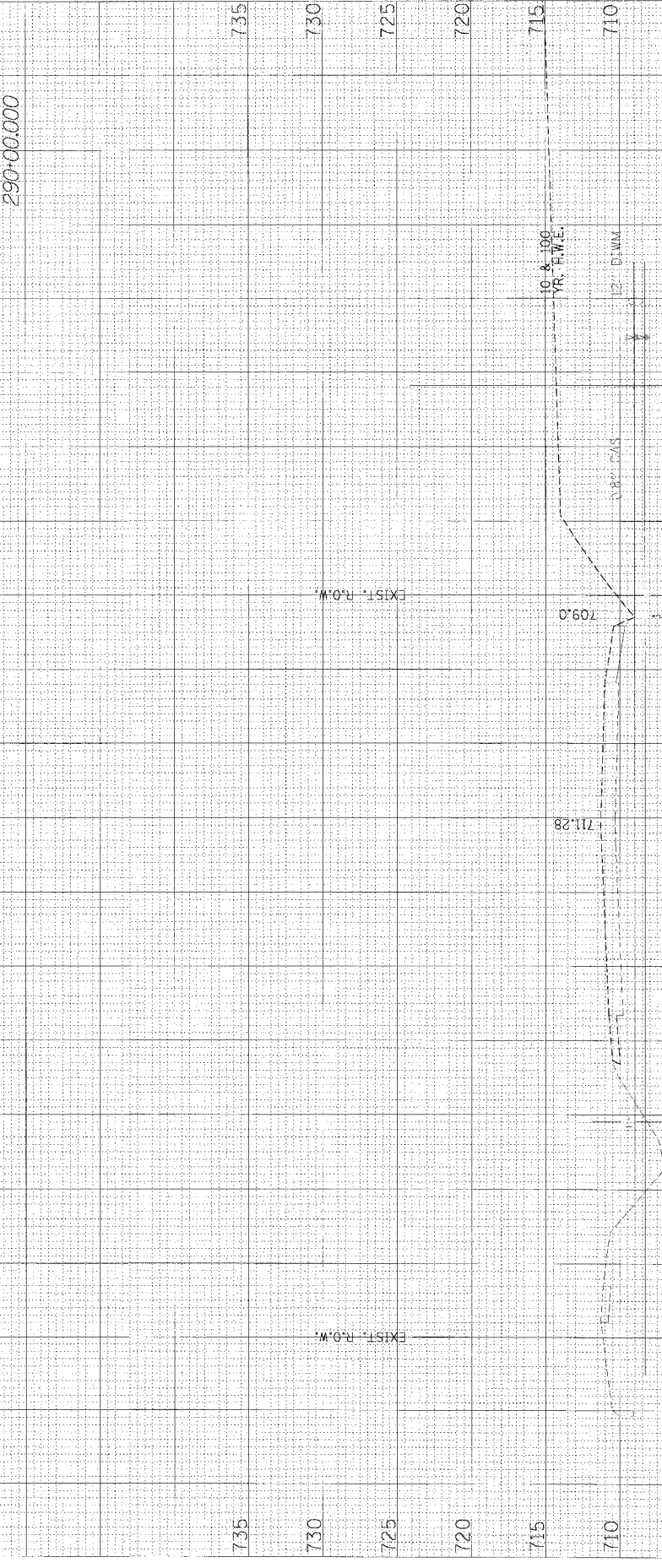
291+00.000



ALL UNITS ARE SQUARE FEET

	PRE-STAGE 1	STAGE 1	STAGE 2	STAGE 3
EARTH EXCAVATION	00	00	00	00
TOPSOIL EXCAVATION	00	00	00	00
EMBANKMENT	00	00	00	00

290+00.000



ALL UNITS ARE SQUARE FEET

	PRE-STAGE 1	STAGE 1	STAGE 2	STAGE 3
EARTH EXCAVATION	00	00	00	00
TOPSOIL EXCAVATION	00	00	00	00
EMBANKMENT	00	00	00	00

289+00.000

F.A.P. RTE. 353	SECTION 12R - 4	COUNTY WILL	TOTAL SHEETS 199	SHEET NO. 177
STA. 289+00.000	TO STA. 291+00.000		1"=10'H	
FED. ROAD DIST. NO.	ILLINOIS FED. AID PROJECT		1"=5'V	