CONTRACT NO. 60C25

F.A.P. RTE.	SECTION	COUNTY	TOTAL SHEETS	SHEET NO.
353	12R-4	WILL	199	102
STA.		TO STA.		
FED. ROAD DIST. NO.		ILLINOIS	FED. AID PROJECT	

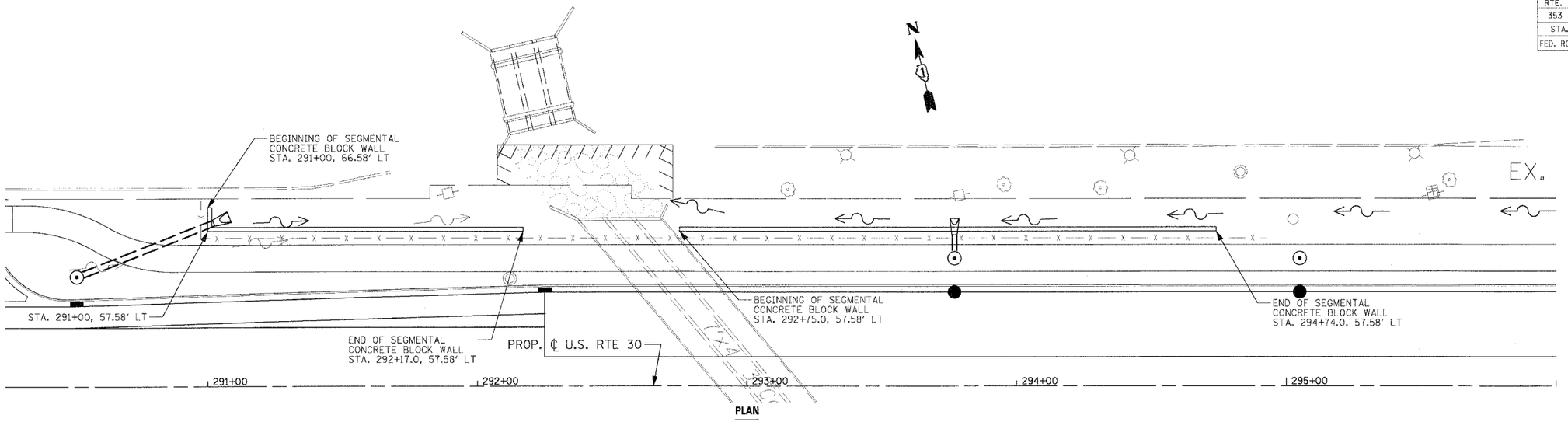

PLAN

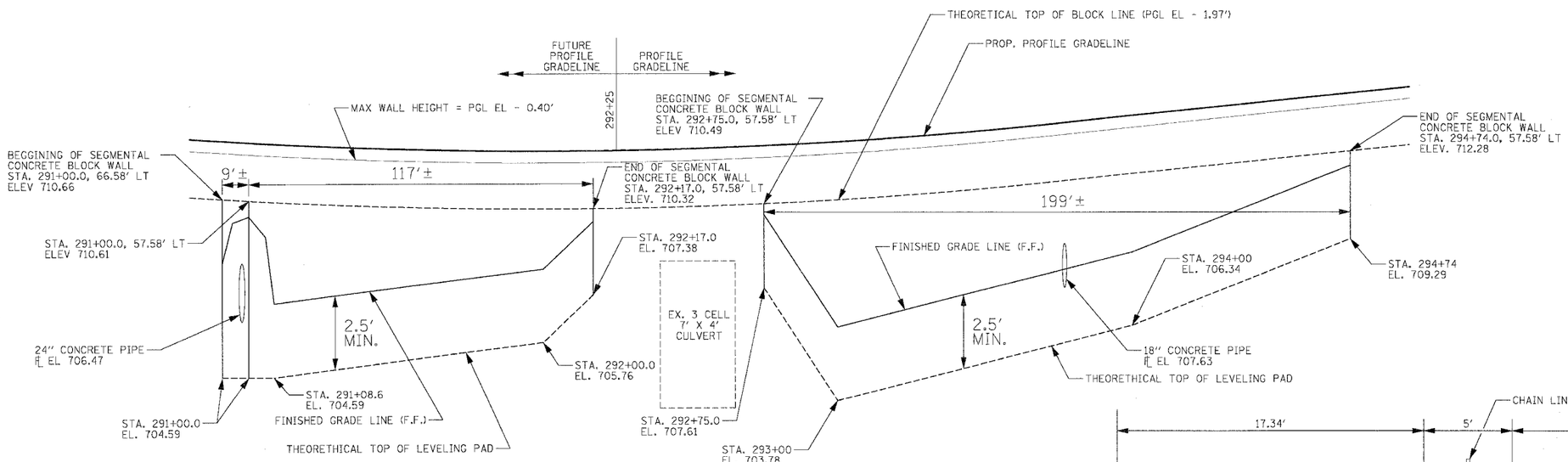

ELEVATION

NOTES:
ACTUAL LENGTH, LOCATION AND HEIGHT OF STEPS TO BE SHOWN ON SHOP DRAWINGS.

NO STEPS WILL BE ALLOWED BELOW THE THEORETICAL TOP OF BLOCK LINE OR ABOVE THE THEORETICAL TOP OF LEVELING LINE.

ALL ELEVATIONS ARE GIVEN TO THE FRONT FACE (F.F.) OF THE PROPOSED SEGMENTAL CONCRETE BLOCK WALL.

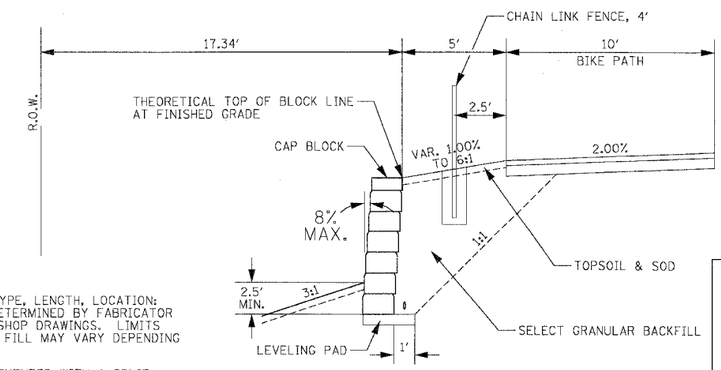

TYPICAL SECTION

NOTES:
SOIL REINFORCING TYPE, LENGTH, LOCATION: Ht, X1, X2 TO BE DETERMINED BY FABRICATOR AND SHOWN IN THE SHOP DRAWINGS. LIMITS OF EXCAVATION AND FILL MAY VARY DEPENDING ON REINFORCING.

BLOCKS SHALL BE TEXTURED WITH A SPLIT ROCK FACE FINISH.

ILLINOIS DEPARTMENT OF TRANSPORTATION

SEGMENTAL CONCRETE BLOCK WALL

U.S. RTE. 30 (LINCOLN HIGHWAY)

STA. TO STA.

SCALE : 1" = NTS DRAWN BY : MS
DATE : 03/21/08 CHECKED BY : GB

f:\930p2\Wolf_Int\30W-Seg Conc Block Wall.dgn 9/2008 9:36:00 PM