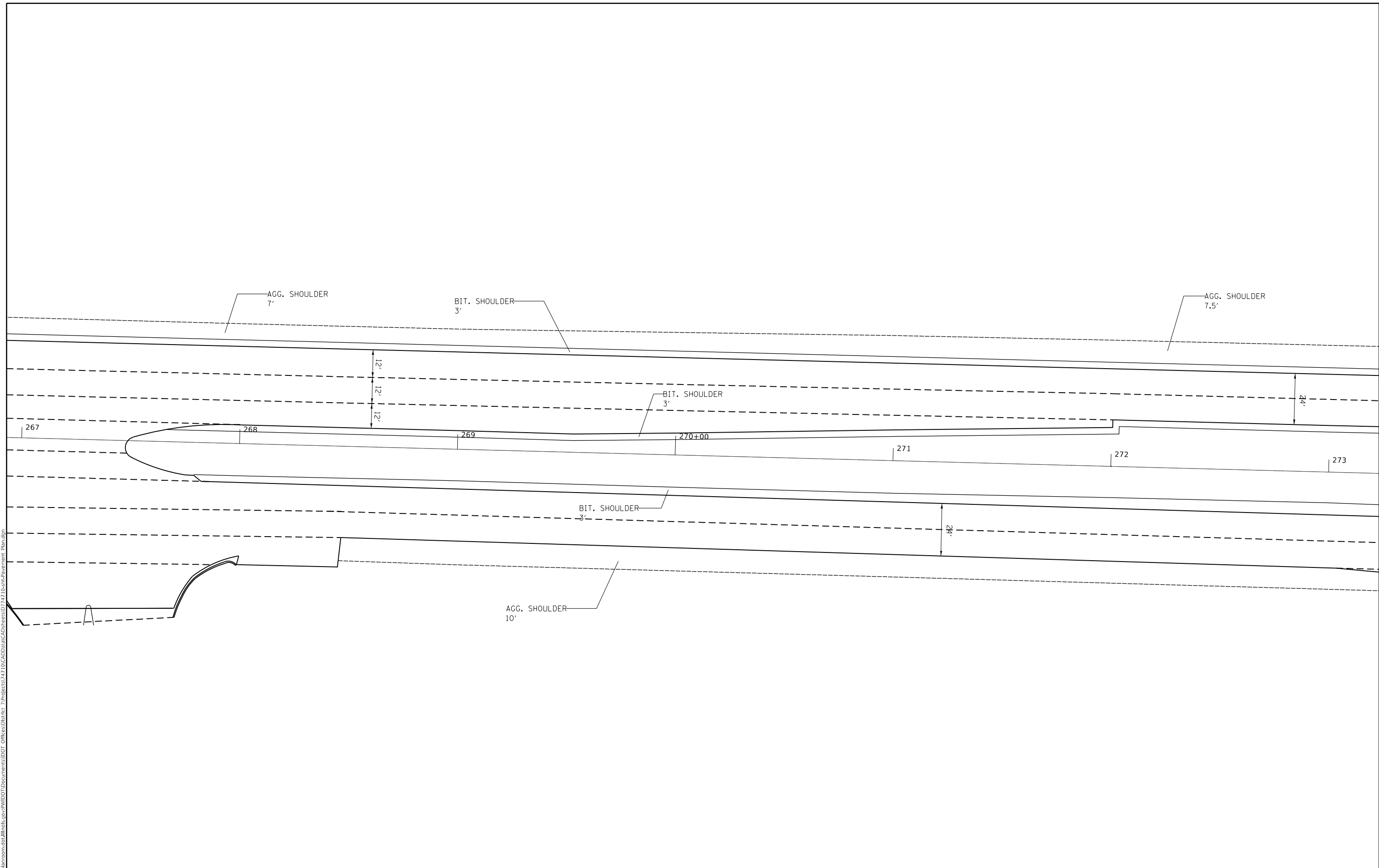


MODEL: Default
 FILE: \\blairc.pw.state.il.us\pww\dot\Documents\DOT_Offices\District_7\Projects\74710\CADD\data\CAD\sheet\74710-Pave-Pavingment_Plan.dwg



USER NAME = steffemk	DESIGNED -	REVISED -
	DRAWN -	REVISED -
PLOT SCALE = 40,0000 ' / in.	CHECKED -	REVISED -
PLOT DATE = 2/20/2020	DATE -	REVISED -

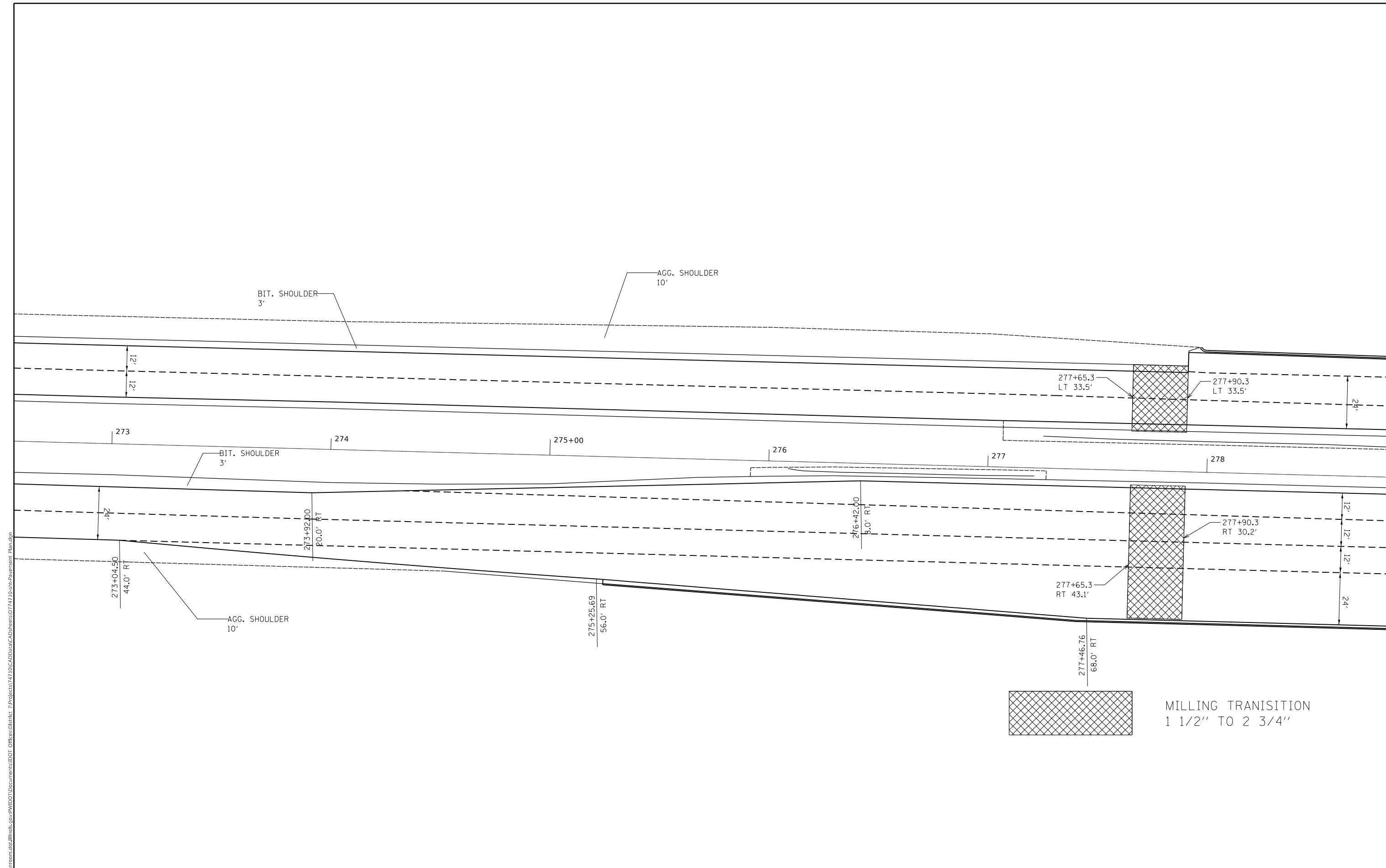
**STATE OF ILLINOIS
 DEPARTMENT OF TRANSPORTATION**

**PAVING PLAN
 US 36**

SCALE: SHEET 32 OF 38 SHEETS STA. TO STA.

F.A.P. RTE.	SECTION	COUNTY	TOTAL SHEETS	SHEET NO.
320	(137z, 139-X-2)RS-2	MACON	262	101
*F.A.P. RTE. 320, 323, 323A			CONTRACT NO. 74710	
ILLINOIS FED. AID PROJECT				

MODEL: Default
 FILE: h:\a\c\p\pub\barroom.dwg
 PROJECT: 74710\CADD\Drawings\DOT_Offices\Drawings\74710\Sub-Pavement_Plan.dwg



USER NAME = steffemk	DESIGNED -	REVISED -
	DRAWN -	REVISED -
PLOT SCALE = 40.0000 ' / in.	CHECKED -	REVISED -
PLOT DATE = 2/20/2020	DATE -	REVISED -

STATE OF ILLINOIS
DEPARTMENT OF TRANSPORTATION

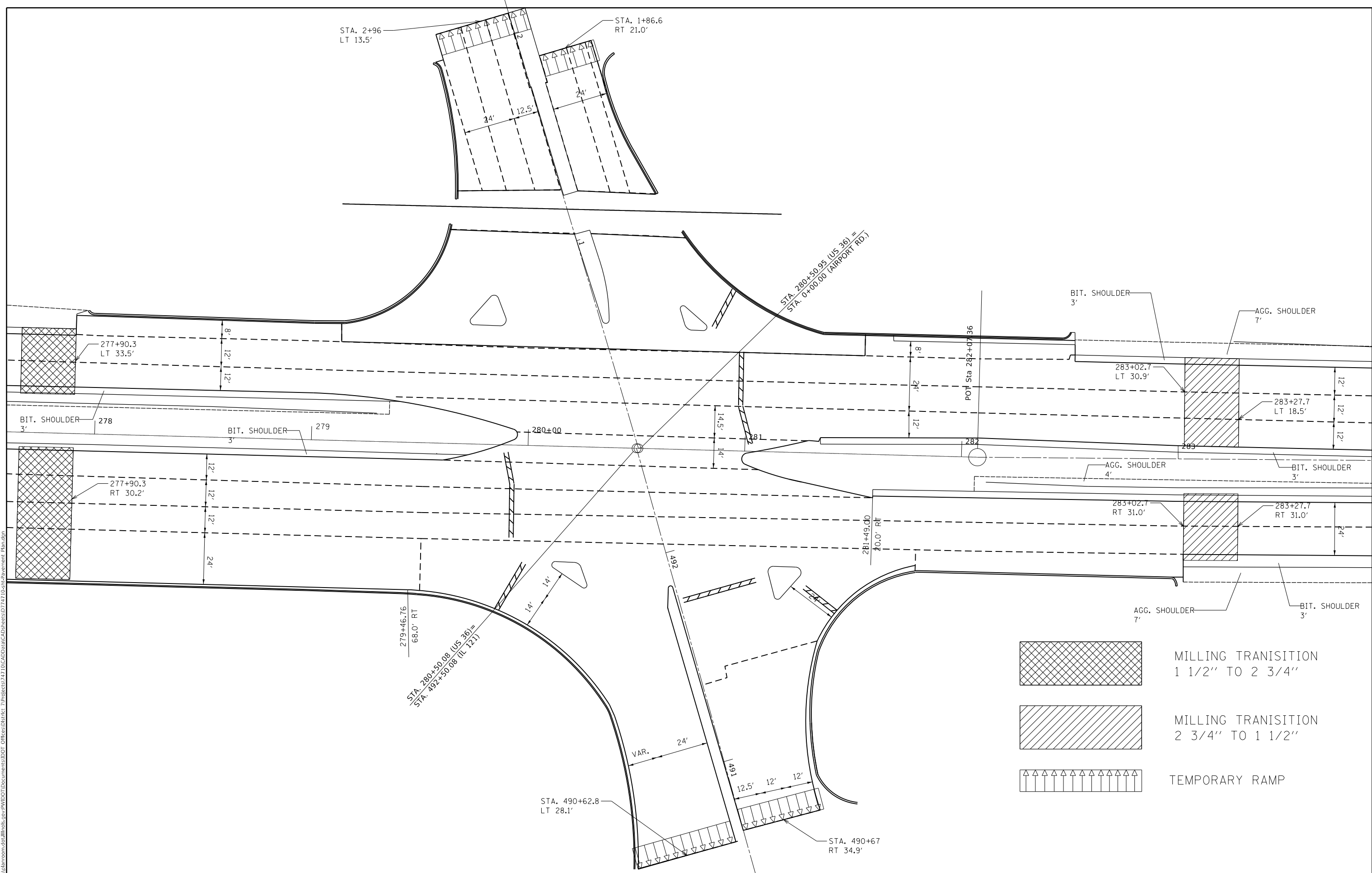
PAVING PLAN
US 36

SCALE: SHEET 33 OF 38 SHEETS STA. TO STA.

F.A.P. RTE.	SECTION	COUNTY	TOTAL SHEETS	SHEET NO.
320	(137z, 139-X-2)RS-2	MACON	262	102
*F.A.P. RTE. 320, 323, 323A			CONTRACT NO. 74710	
ILLINOIS		FED. AID PROJECT		


 MILLING TRANSITION
 1 1/2" TO 2 3/4"

MODEL: Default
 FILE: h:\aspc\pavplanroom\dat\illinois\pav\pww\DOT\Documents\DOT_Offices\Illin\7\Projects\7471\0\CAD\Drawings\DOT\7471\0\pav\pavement_Plan.dwg



	MILLING TRANSITION 1 1/2" TO 2 3/4"
	MILLING TRANSITION 2 3/4" TO 1 1/2"
	TEMPORARY RAMP

USER NAME = steffnmk	DESIGNED -	REVISED -
	DRAWN -	REVISED -
PLOT SCALE = 40.0000' / in.	CHECKED -	REVISED -
PLOT DATE = 2/20/2020	DATE -	REVISED -

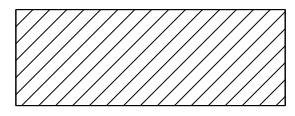
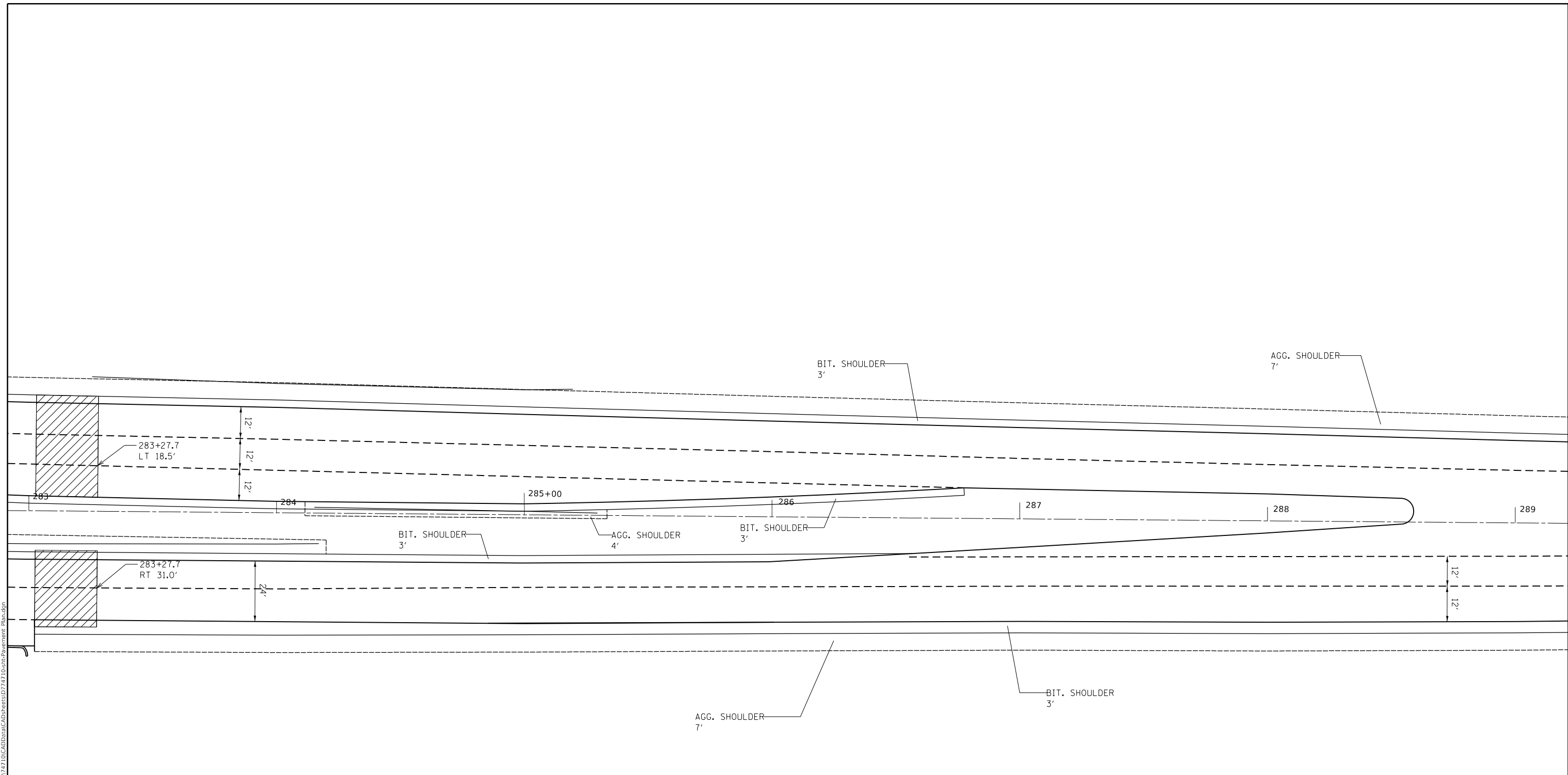
STATE OF ILLINOIS
DEPARTMENT OF TRANSPORTATION

PAVING PLAN
US 36

SCALE: SHEET 34 OF 38 SHEETS STA. TO STA.

F.A.P. RTE.	SECTION	COUNTY	TOTAL SHEETS	SHEET NO.
320	(137z, 139-X-2)RS-2	MACON	262	103
*F.A.P. RTE. 320, 323, 323A			CONTRACT NO. 74710	
ILLINOIS FED. AID PROJECT				

MODEL: Default
 FILE: h:\m\c:\pub\planroom\dot\illinois\poc\p\w\dot\Documents\DOT_Offices\Distct 7\Projects\74710\CADD\DATA\CAD\Drawings\74710\Sheet\pavement_Plan.dwg



MILLING TRANSITION
 2 3/4" TO 1 1/2"

USER NAME = steffemk	DESIGNED -	REVISED -
	DRAWN -	REVISED -
PLOT SCALE = 40.0000 ' / in.	CHECKED -	REVISED -
PLOT DATE = 2/20/2020	DATE -	REVISED -

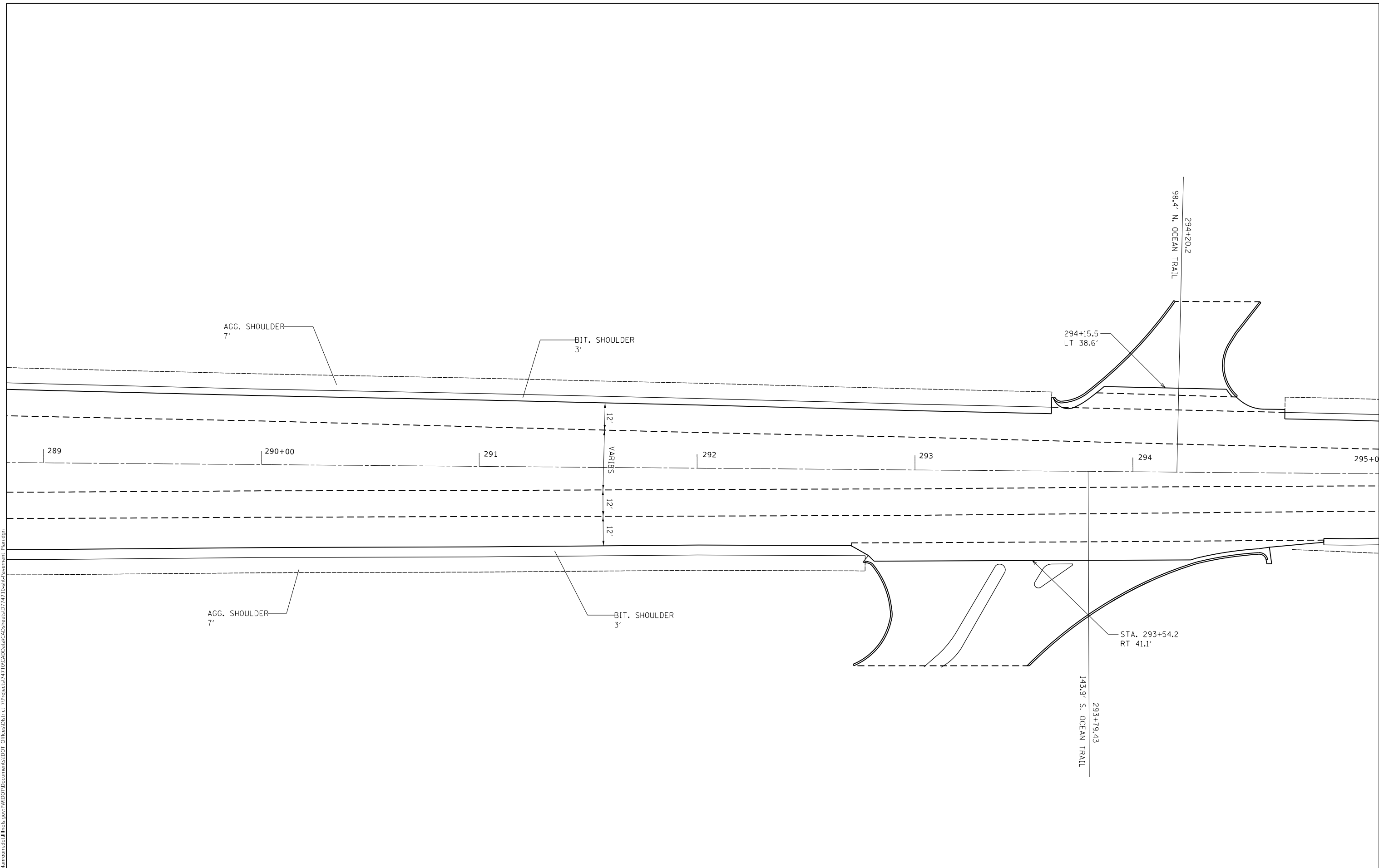
**STATE OF ILLINOIS
 DEPARTMENT OF TRANSPORTATION**

**PAVING PLAN
 US 36**

SCALE: SHEET 35 OF 38 SHEETS STA. TO STA.

F.A.P. RTE.	SECTION	COUNTY	TOTAL SHEETS	SHEET NO.
320	(137z, 139-X-2)RS-2	MACON	262	104
*F.A.P. RTE. 320, 323, 323A			CONTRACT NO. 74710	
		ILLINOIS	FED. AID PROJECT	

MODEL: Default
 FILE: h:\mhc_pav\pblanroom.dwg\illinois.gov\RWIDOT\Documents\DOT_Offices\District 7\Projects\74710\CADDData\CADDsheets\74710\pblan.pavement_blan.dgn



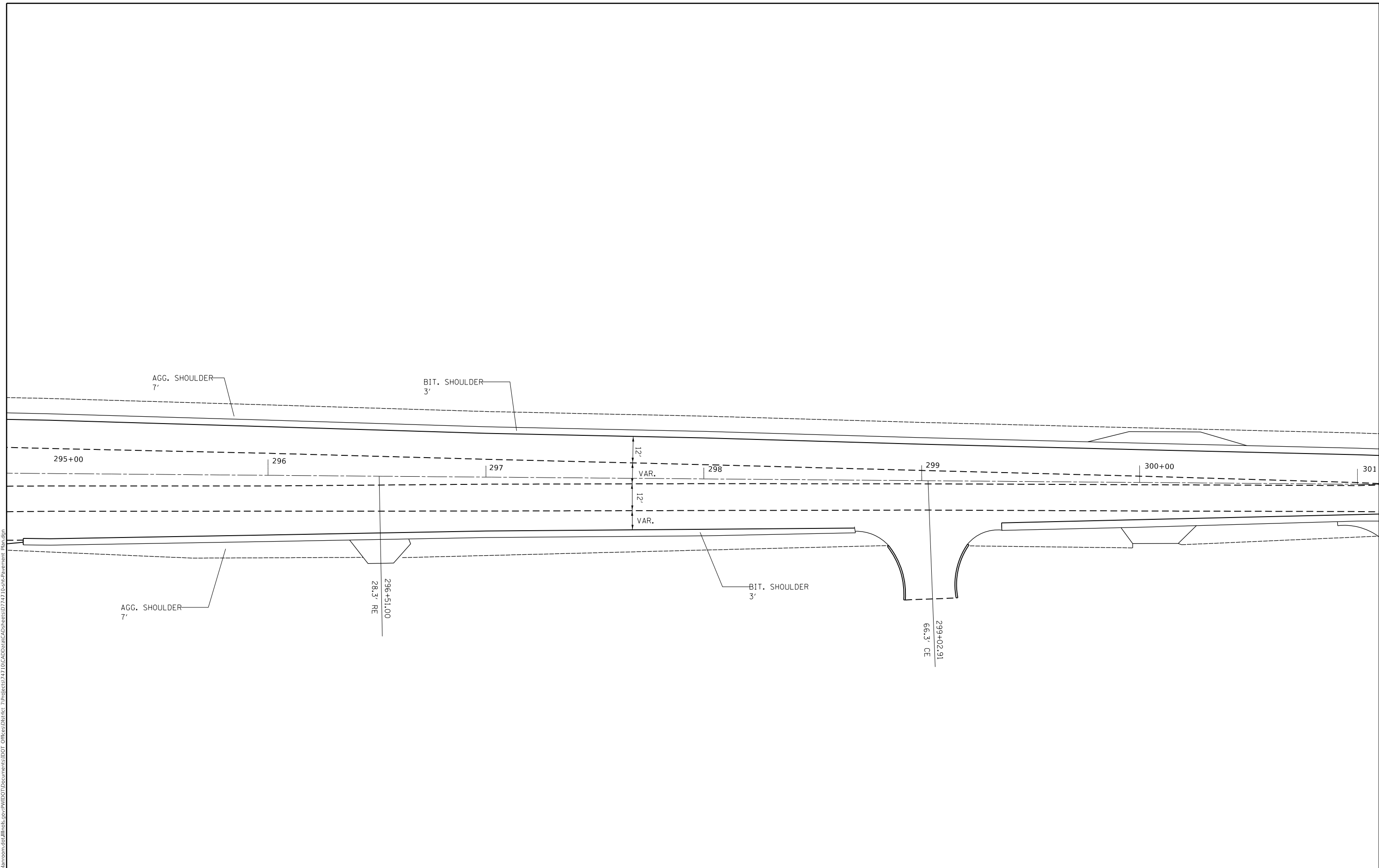
USER NAME = steffenmk	DESIGNED -	REVISED -
	DRAWN -	REVISED -
PLOT SCALE = 40.0000 ' / in.	CHECKED -	REVISED -
PLOT DATE = 2/20/2020	DATE -	REVISED -

**STATE OF ILLINOIS
 DEPARTMENT OF TRANSPORTATION**

PAVING PLAN US 36			
SCALE:	SHEET 36	OF 38 SHEETS	STA. TO STA.

F.A.P. RTE.	SECTION	COUNTY	TOTAL SHEETS	SHEET NO.
320	(137z, 139-X-2)RS-2	MACON	262	105
*F.A.P. RTE. 320, 323, 323A			CONTRACT NO. 74710	
ILLINOIS		FED. AID PROJECT		

MODEL: Default
 FILE: \\blm1c1-pub\planroom\dot\illinois\pcc\RWIDOT\Documents\DOT_Offices\District 7\Projects\74710\CADD\Drawings\74710-Sub-Pavement_Plan.dgn



AGG. SHOULDER
7'

BIT. SHOULDER
3'

295+00

296

297

12'
VAR.
12'
VAR.

298

299

300+00

301

AGG. SHOULDER
7'

296+51.00
RE
28.3'

BIT. SHOULDER
3'

299+02.91
CE
66.3'

USER NAME = steffemk	DESIGNED -	REVISED -
	DRAWN -	REVISED -
PLOT SCALE = 40.0000 ' / in.	CHECKED -	REVISED -
PLOT DATE = 2/20/2020	DATE -	REVISED -

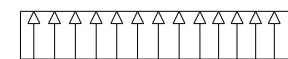
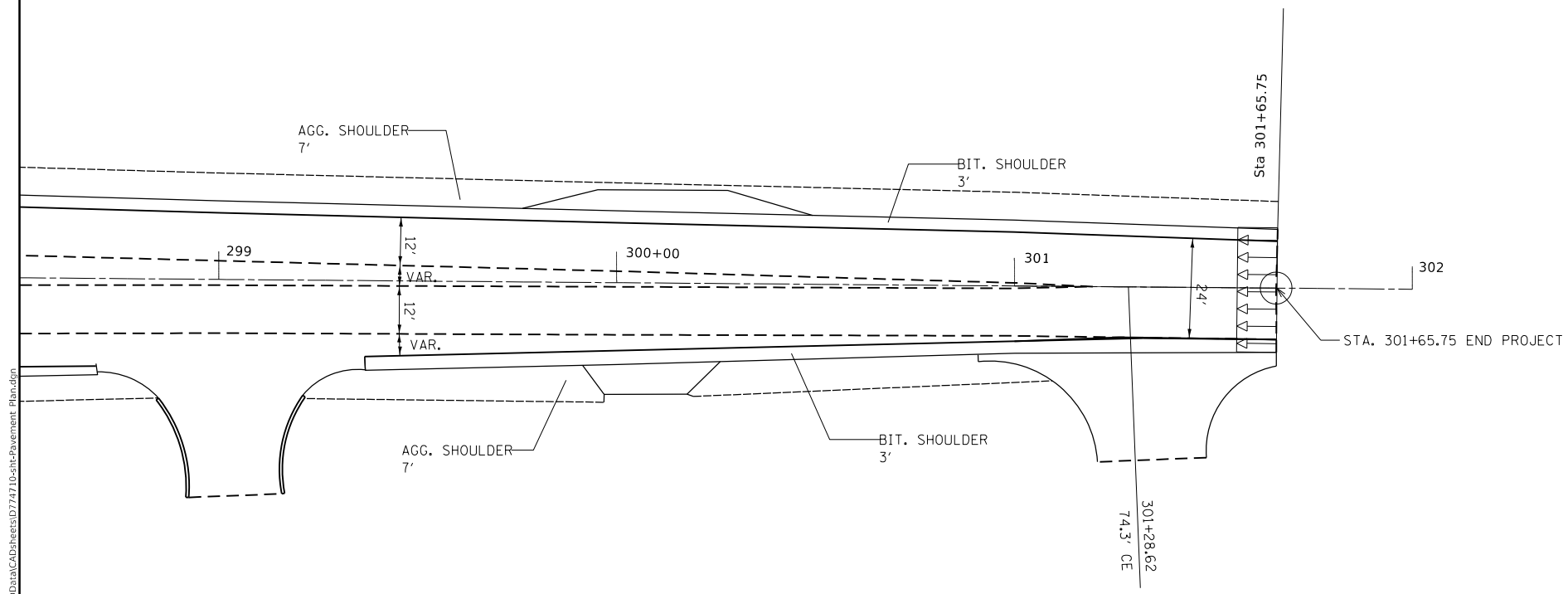
**STATE OF ILLINOIS
 DEPARTMENT OF TRANSPORTATION**

**PAVING PLAN
 US 36**

SCALE: SHEET 37 OF 38 SHEETS STA. TO STA.

F.A.P. RTE.	SECTION	COUNTY	TOTAL SHEETS	SHEET NO.
320	(137z, 139-X-2)RS-2	MACON	262	106
*F.A.P. RTE. 320, 323, 323A			CONTRACT NO. 74710	
ILLINOIS FED. AID PROJECT				

MODEL: Default
 FILE: \\m16c-pub\pub\room\dat\illinois.gov\PWIDOT\Documents\DOT_Offices\District 7\Projects\74710\CADData\CAD\Sheets\DOT74710-Pavement_RPlan.dwg



TEMPORARY RAMP

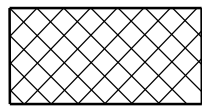
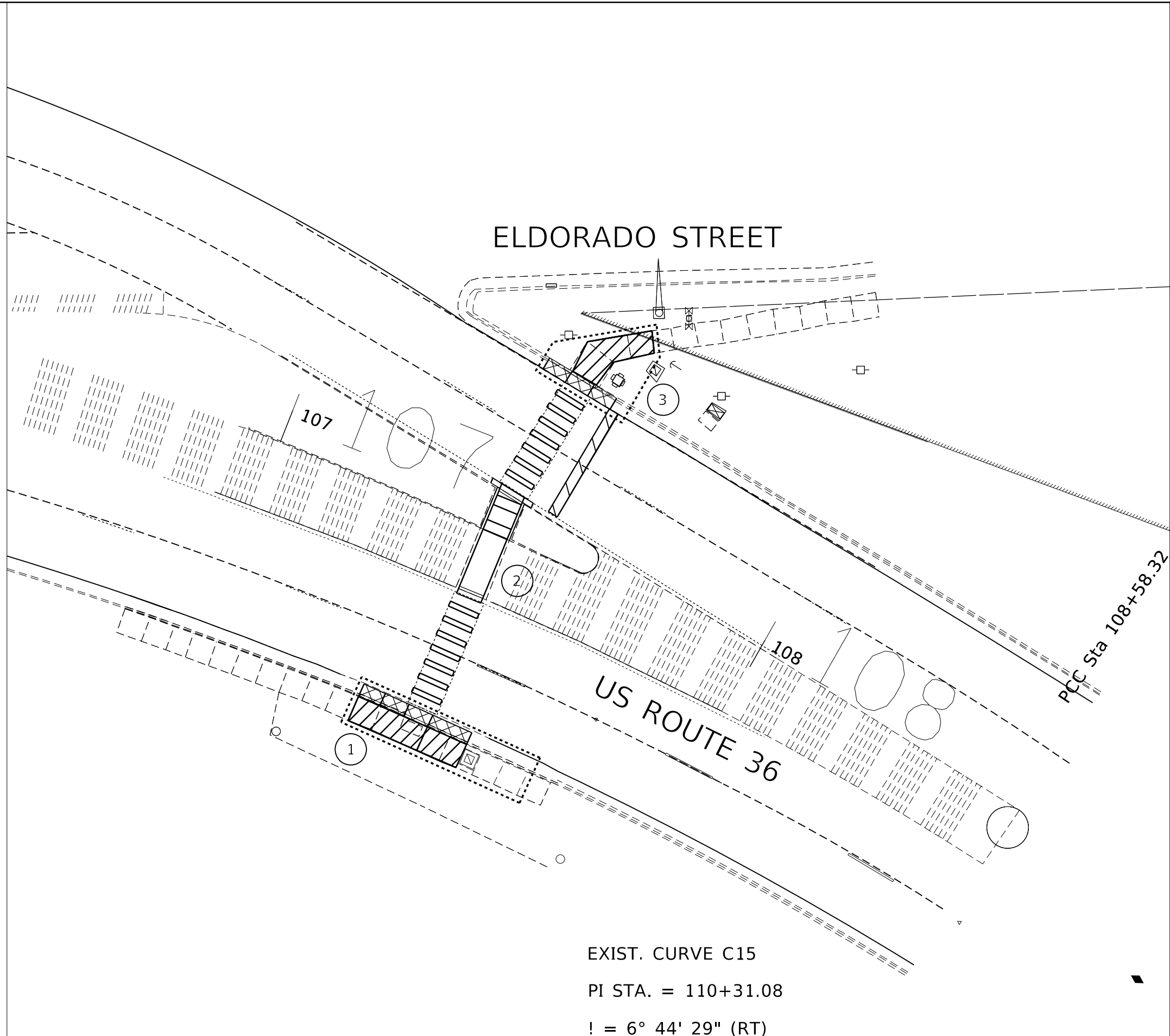
USER NAME = steffenmk	DESIGNED -	REVISED -
	DRAWN -	REVISED -
PLOT SCALE = 40.0000' / in.	CHECKED -	REVISED -
PLOT DATE = 2/20/2020	DATE -	REVISED -

**STATE OF ILLINOIS
 DEPARTMENT OF TRANSPORTATION**

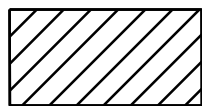
**PAVING PLAN
 US 36**

SCALE: SHEET 38 OF 38 SHEETS STA. TO STA.

F.A.P. RTE.	SECTION	COUNTY	TOTAL SHEETS	SHEET NO.
320	(137z, 139-X-2)RS-2	MACON	262	107
*F.A.P. RTE. 320, 323, 323A			CONTRACT NO. 74710	
ILLINOIS		FED. AID PROJECT		



COMBO CURB & GUTTER
REMOVAL



SIDEWALK REMOVAL

EXIST. CURVE C15

PI STA. = 110+31.08

! = 6° 44' 29" (RT)

MODEL: Default
 FILE: \\blm1c1.pw.us.ibm.com\data\illinois\pww\DOT\Documents\DOT_Offices\Illin1c1_7\Projects\74710\CADD\DATA\CADD\Sheet\74710-51c-DETAILS.dwg


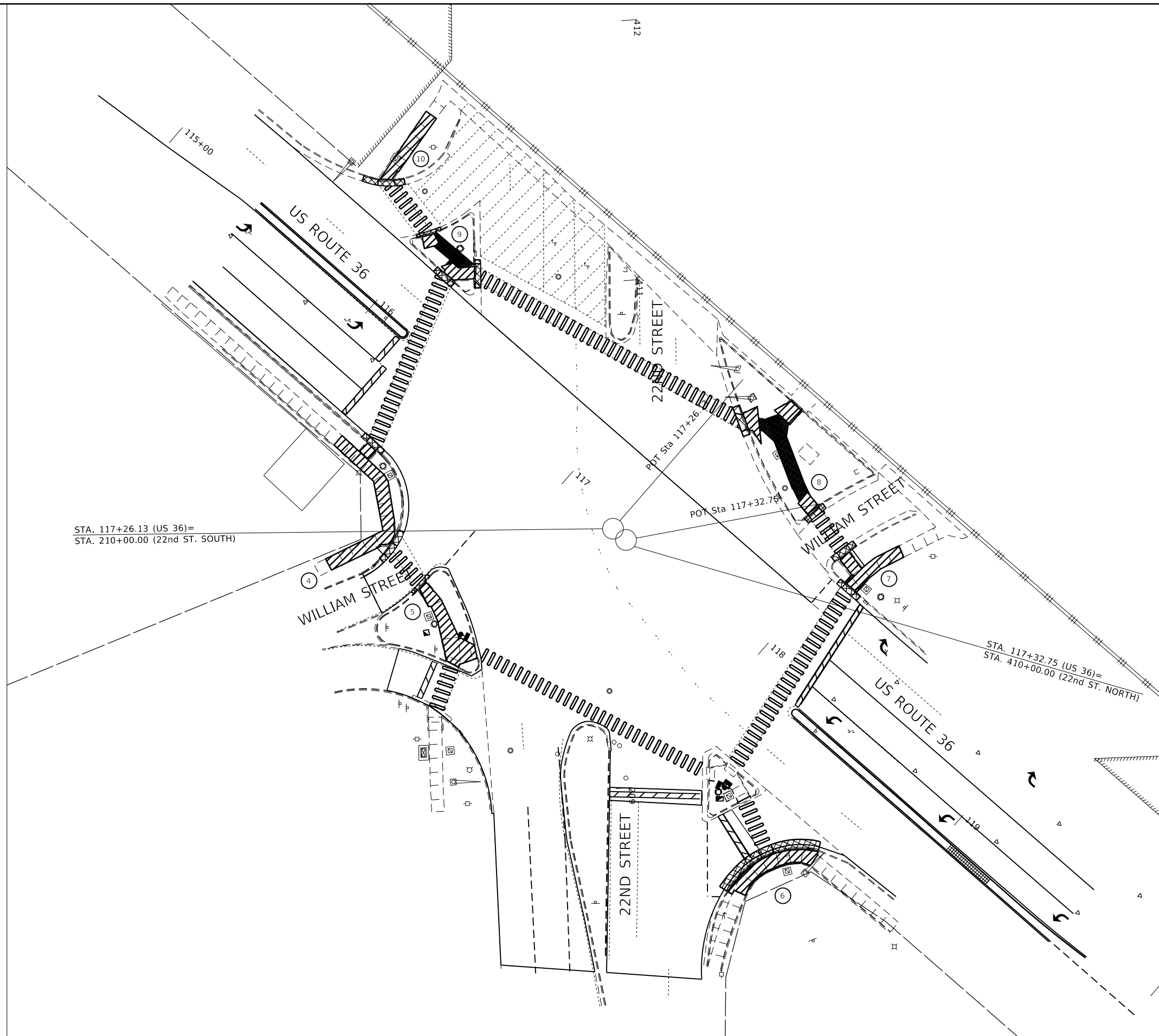
USER NAME = steffemk	DESIGNED - LMH	REVISD -
	DRAWN - LMH	REVISD -
PLOT SCALE = 20.0000 ' / in.	CHECKED -	REVISD -
PLOT DATE = 2/21/2020	DATE - 2/21/2020	REVISD -

**STATE OF ILLINOIS
DEPARTMENT OF TRANSPORTATION**


**ADA PLAN SHEET
ELDORADO STREET INTERSECTION**

SCALE: \$SCALES SHEET 1 OF 6 SHEETS STA. TO STA.


F.A.P. RTE.	SECTION	COUNTY	TOTAL SHEETS	SHEET NO.
*	(137Z,139-X-2)RS-2	MACON	262	108
*F.A.P. RTE 320, 323, 323A		CONTRACT NO. 74710		
ILLINOIS FED. AID PROJECT				



COMBO CURB & GUTTER
REMOVAL



SIDEWALK REMOVAL



MEDIAN REMOVAL &
REPLACEMENT

MODEL: Default
FILE: h:\mhc\p\pub\barroom.dwg
C:\Illinois\gov\PI\DOT\Documents\DOT_Offices\District_7\Projects\7471\0\CADD\DATA\CAD\Details\7471\0-shc-DETAILS.dwg

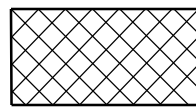
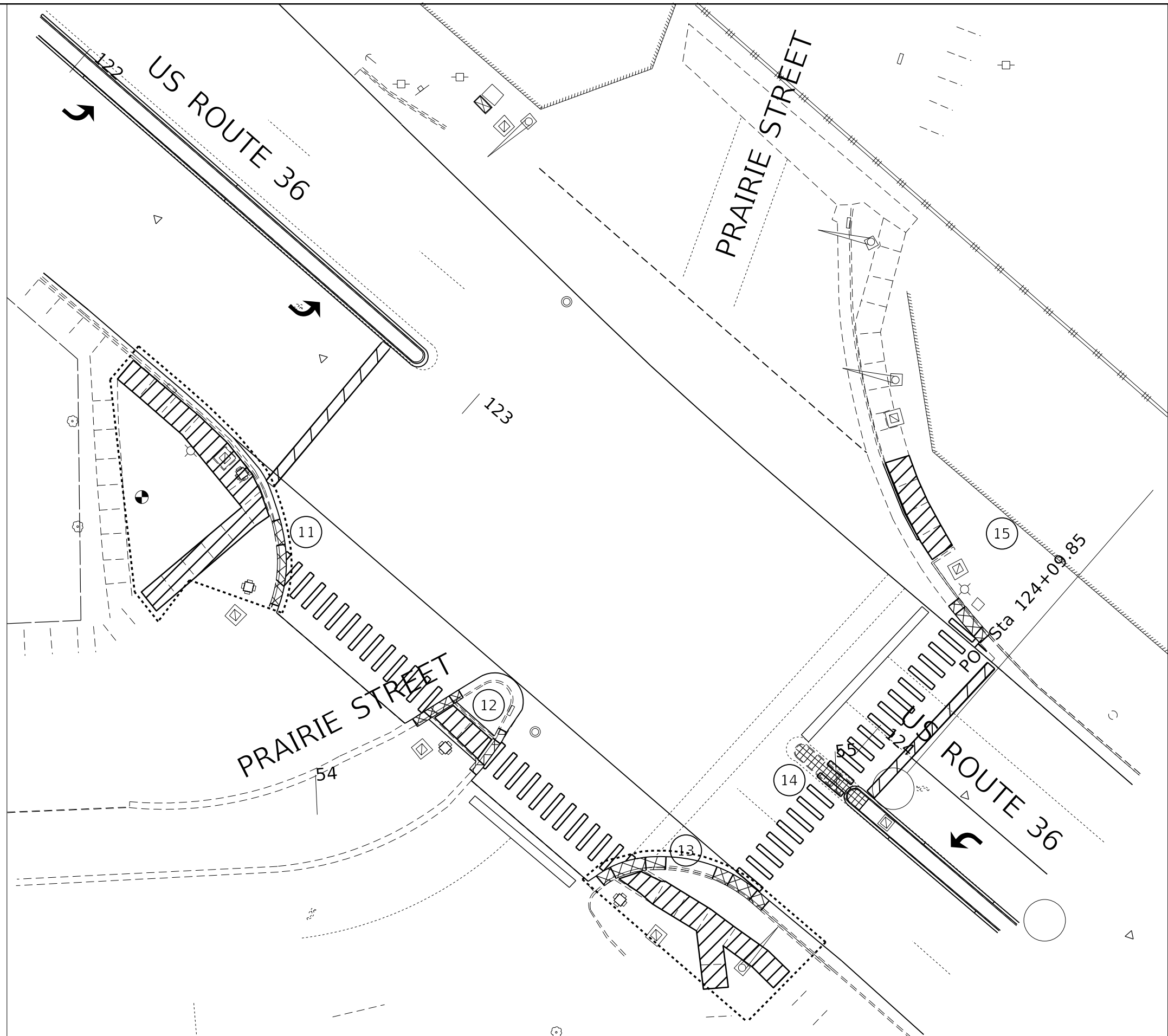
USER NAME = steffemk	DESIGNED - LMH	REVISED -
	DRAWN - LMH	REVISED -
PLOT SCALE = 40,0000 ' / in.	CHECKED -	REVISED -
PLOT DATE = 2/21/2020	DATE - 2/21/2020	REVISED -

**STATE OF ILLINOIS
DEPARTMENT OF TRANSPORTATION**

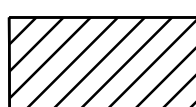
**ADA PLAN SHEET
22ND STREET INTERSECTION**

SCALE: S\$CALES SHEET 2 OF 6 SHEETS STA. TO STA.

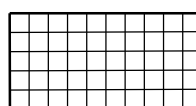
F.A.P. RTE.	SECTION	COUNTY	TOTAL SHEETS	SHEET NO.
*	(137Z,139-X-2)RS-2	MACON	262	109
*F.A.P. RTE 320, 323, 323A		CONTRACT NO. 74710		
ILLINOIS		FED. AID PROJECT		



COMBO CURB & GUTTER
REMOVAL



SIDEWALK REMOVAL



MEDIAN REMOVAL

MODEL: Default
 FILE: h:\mhc_p\pub\harcam.dwg
 PROJECT: 74710\CADD\Drawings\DOT_Offices\Detail\74710\DOT-DETAILS.dwg

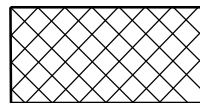
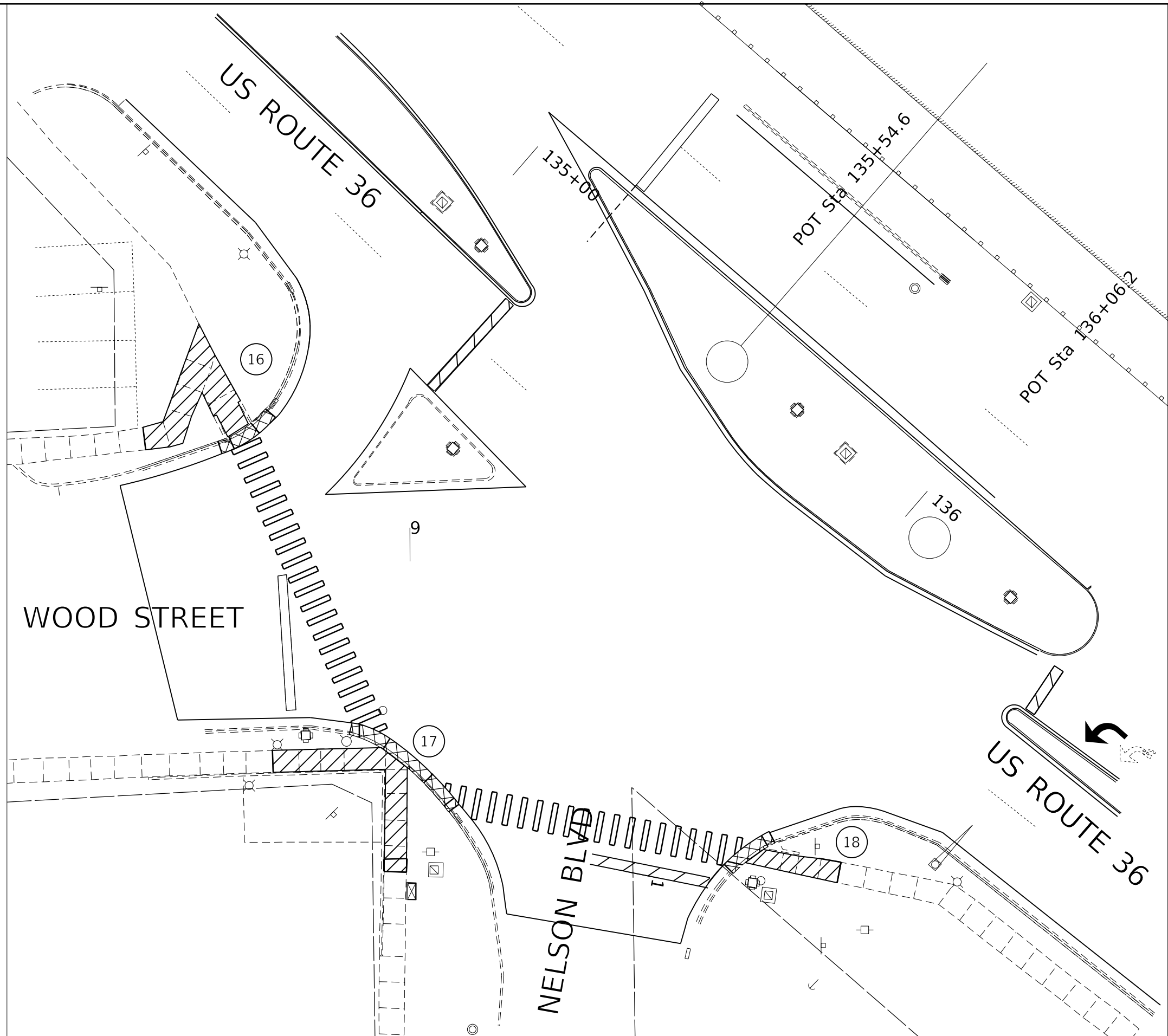
USER NAME = steffenmk	DESIGNED - LMH	REVISED -
	DRAWN - LMH	REVISED -
PLOT SCALE = 20.0000' / in.	CHECKED -	REVISED -
PLOT DATE = 2/21/2020	DATE - 2/21/2020	REVISED -

STATE OF ILLINOIS
DEPARTMENT OF TRANSPORTATION

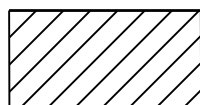
ADA PLAN SHEET
PRAIRIE STREET INTERSECTION

SCALE: \$SCALES SHEET 3 OF 6 SHEETS STA. TO STA.

F.A.P. RTE.	SECTION	COUNTY	TOTAL SHEETS	SHEET NO.
*	(137Z,139-X-2)RS-2	MACON	262	110
*F.A.P. RTE 320, 323, 323A			CONTRACT NO. 74710	
ILLINOIS FED. AID PROJECT				



COMBO CURB & GUTTER
REMOVAL



SIDEWALK REMOVAL

MODEL: Default
 FILE: h:\mhc\p\pub\barroom.dwg
 PROJECT: 74710\CADD\Drawings\DOT_Offices\Drawings\74710\DOT-DETAILS.dwg

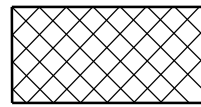
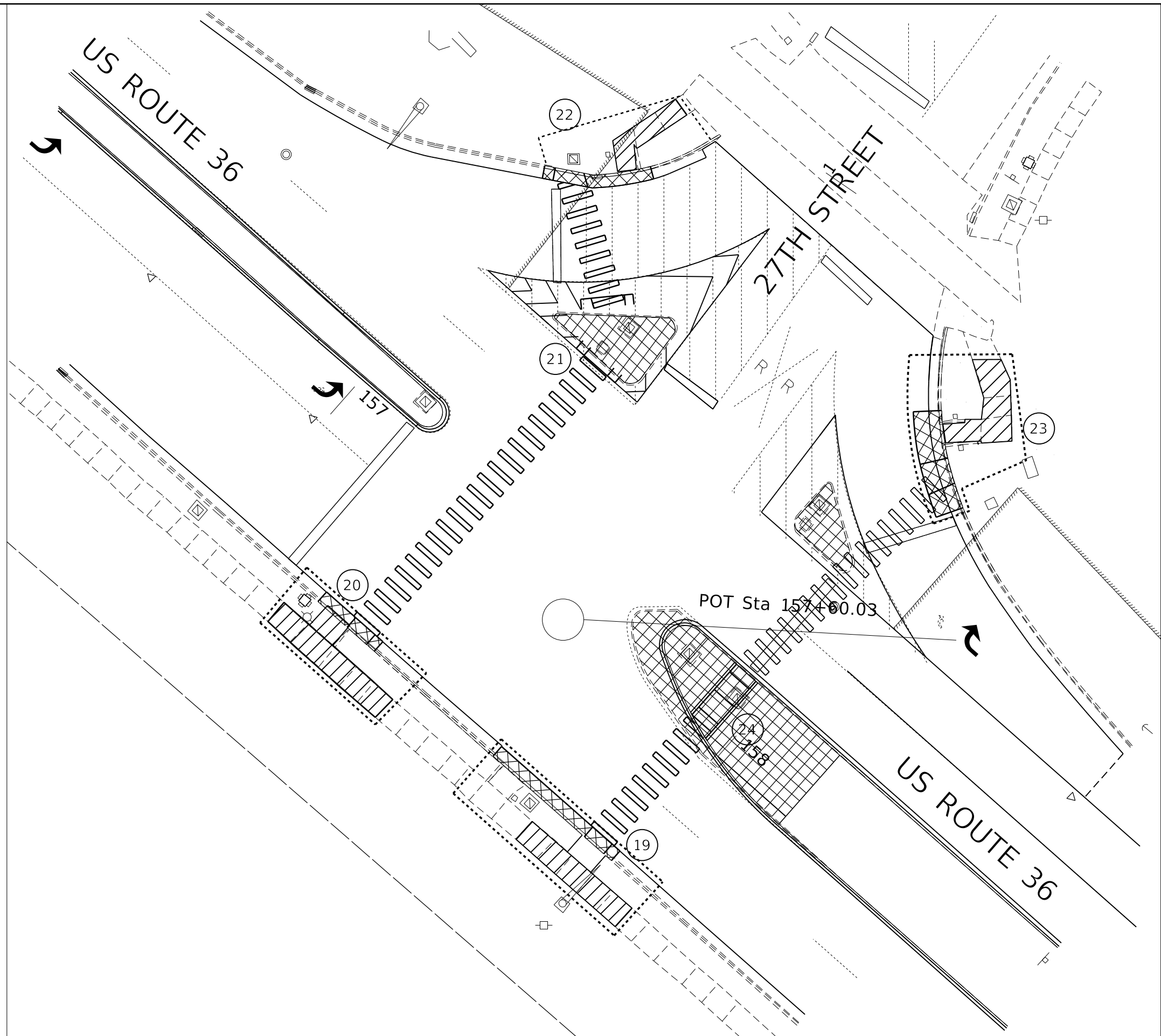
USER NAME = steffemk	DESIGNED - LMH	REVISED -
	DRAWN - LMH	REVISED -
PLOT SCALE = 20.0000' / in.	CHECKED -	REVISED -
PLOT DATE = 2/21/2020	DATE - 2/21/2020	REVISED -

**STATE OF ILLINOIS
DEPARTMENT OF TRANSPORTATION**

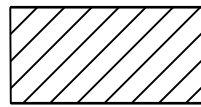
**ADA PLAN SHEET
WOOD STREET INTERSECTION**

SCALE: \$SCALES SHEET 4 OF 6 SHEETS STA. TO STA.

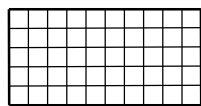
F.A.P. RTE.	SECTION	COUNTY	TOTAL SHEETS	SHEET NO.
*	(137Z,139-X-2)RS-2	MACON	262	111
*F.A.P. RTE 320, 323, 323A			CONTRACT NO. 74710	
ILLINOIS FED. AID PROJECT				



COMBO CURB & GUTTER
REMOVAL



SIDEWALK REMOVAL



MEDIAN REMOVAL

MODEL: Default
FILE: h:\arcgis\pdx\pub\barroom.dwg\Illinois.gov\PI\DOT\Documents\DOT_Offices\Illinois.gov\Projects\7471710\CADD\BARROOM.dwg\7471710-510-DETAILS.dwg

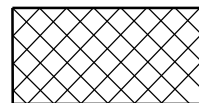
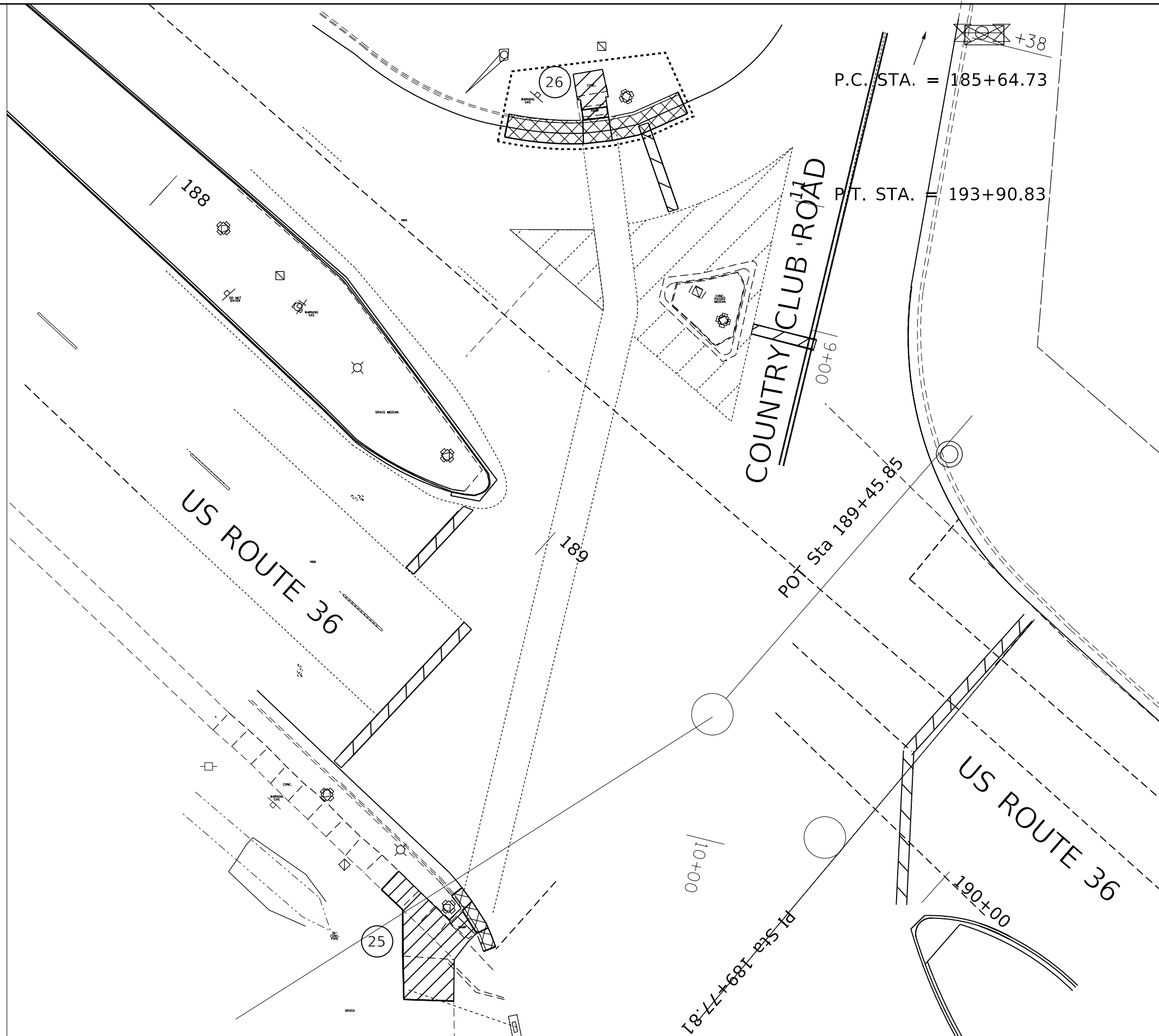
USER NAME = steffenmk	DESIGNED - LMH	REVISED -
	DRAWN - LMH	REVISED -
PLOT SCALE = 20,0000 ' / in.	CHECKED -	REVISED -
PLOT DATE = 2/21/2020	DATE - 2/21/2020	REVISED -

STATE OF ILLINOIS
DEPARTMENT OF TRANSPORTATION

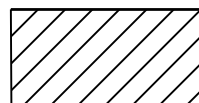
ADA PLAN SHEET
27TH STREET INTERSECTION

SCALE: \$SCALE\$ SHEET 5 OF 6 SHEETS STA. TO STA.

F.A.P. RTE.	SECTION	COUNTY	TOTAL SHEETS	SHEET NO.
*	(137Z.139-X-2)RS-2	MACON	262	112
*F.A.P. RTE 320, 323, 323A		CONTRACT NO. 74710		
ILLINOIS FED. AID PROJECT				



COMBO CURB & GUTTER
REMOVAL



SIDEWALK REMOVAL

MODEL: Default
FILE: \\nas01c.psu.edu\baronm.d\illinois.gov\PI\DOT\Documents\DOT_Offices\District_7\Projects\74710\CADD\DATA\CAD\Sheet\74710-6-18-20-DETAILS.dgn

USER NAME = steffemk	DESIGNED - LMH	REVISED -
	DRAWN - LMH	REVISED -
PLOT SCALE = 20.0000 ' / in.	CHECKED -	REVISED -
PLOT DATE = 2/21/2020	DATE - 2/21/2020	REVISED -


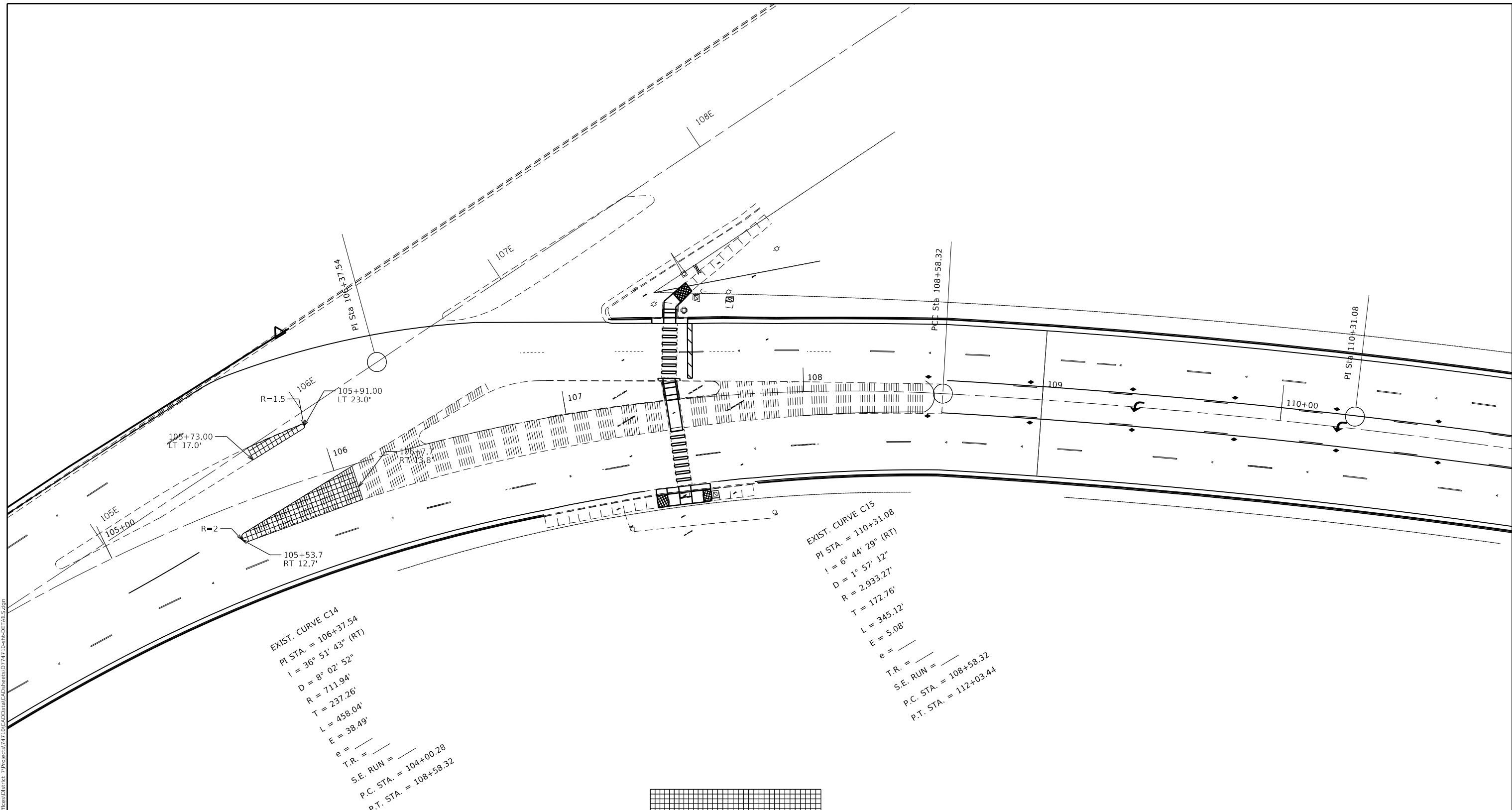
**STATE OF ILLINOIS
DEPARTMENT OF TRANSPORTATION**

**ADA PLAN SHEET
COUNTRY CLUB ROAD INTERSECTION**

SCALE: \$SCALE\$ SHEET 6 OF 6 SHEETS STA. TO STA.

F.A.P. RTE.	SECTION	COUNTY	TOTAL SHEETS	SHEET NO.
*	(137Z,139-X-2)RS-2	MACON	262	113
*F.A.P. RTE 320, 323, 323A		CONTRACT NO. 74710		
ILLINOIS FED. AID PROJECT				

MODEL: Default
 FILE: 144161.ctb
 PROJECT: 144161.ctb
 USER: steffenmk
 DATE: 2/21/2020
 TIME: 10:00:00 AM
 PLOT: 2/21/2020 10:00:00 AM
 PLOT SCALE: 1/8" = 1'-0"
 PLOT DATE: 2/21/2020



CONCRETE MEDIAN REMOVAL & REPLACEMENT


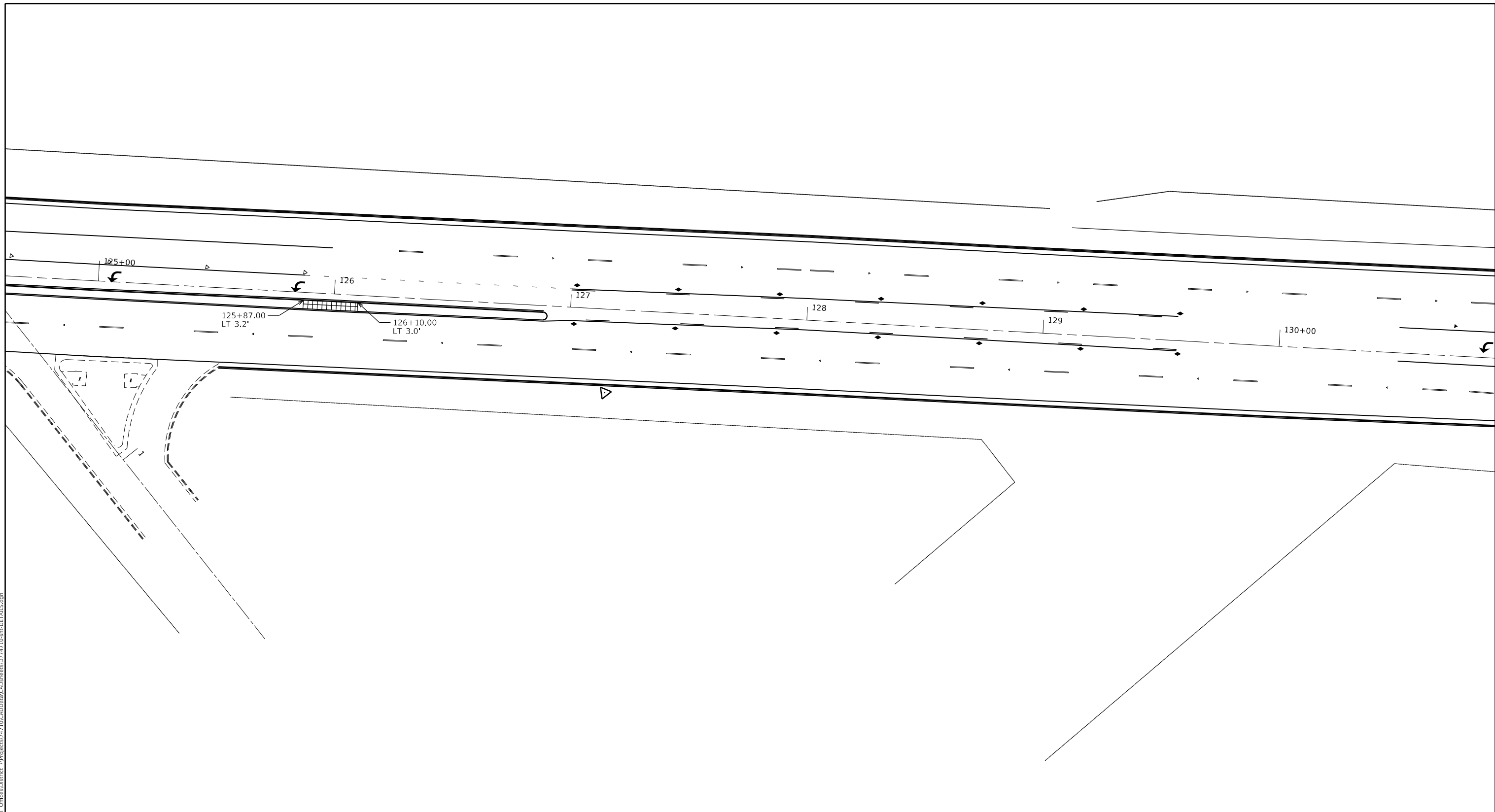
USER NAME = steffenmk	DESIGNED -	REVISED -
DRAWN -	REVISED -	
PLOT SCALE = 40.0000 "/td> <td>CHECKED -</td> <td>REVISED -</td>	CHECKED -	REVISED -
PLOT DATE = 2/21/2020	DATE -	REVISED -

STATE OF ILLINOIS
DEPARTMENT OF TRANSPORTATION

CONCRETE MEDIAN REMOVAL
DETAILS

SCALE: SHEET 1 OF 6 SHEETS STA. TO STA.

F.A.P. RTE.	SECTION	COUNTY	TOTAL SHEETS	SHEET NO.
*	(137Z, 139-X-2)RS-2	MACON	262	114
* F.A.P. RTE 320, 323, 323A			CONTRACT NO. 74710	
ILLINOIS FED. AID PROJECT				



CONCRETE MEDIAN REMOVAL & REPLACEMENT

MODEL: Default
 FILE: h:\mfc_p\pub\barroom.dwg
 PROJECT: 71710\CADD\barroom\DOT_Offices\Detail\71710-31c-DETAILS.dwg

USER NAME = steffemk	DESIGNED -	REVISED -
	DRAWN -	REVISED -
PLOT SCALE = 40.0000 ' / in.	CHECKED -	REVISED -
PLOT DATE = 2/21/2020	DATE -	REVISED -


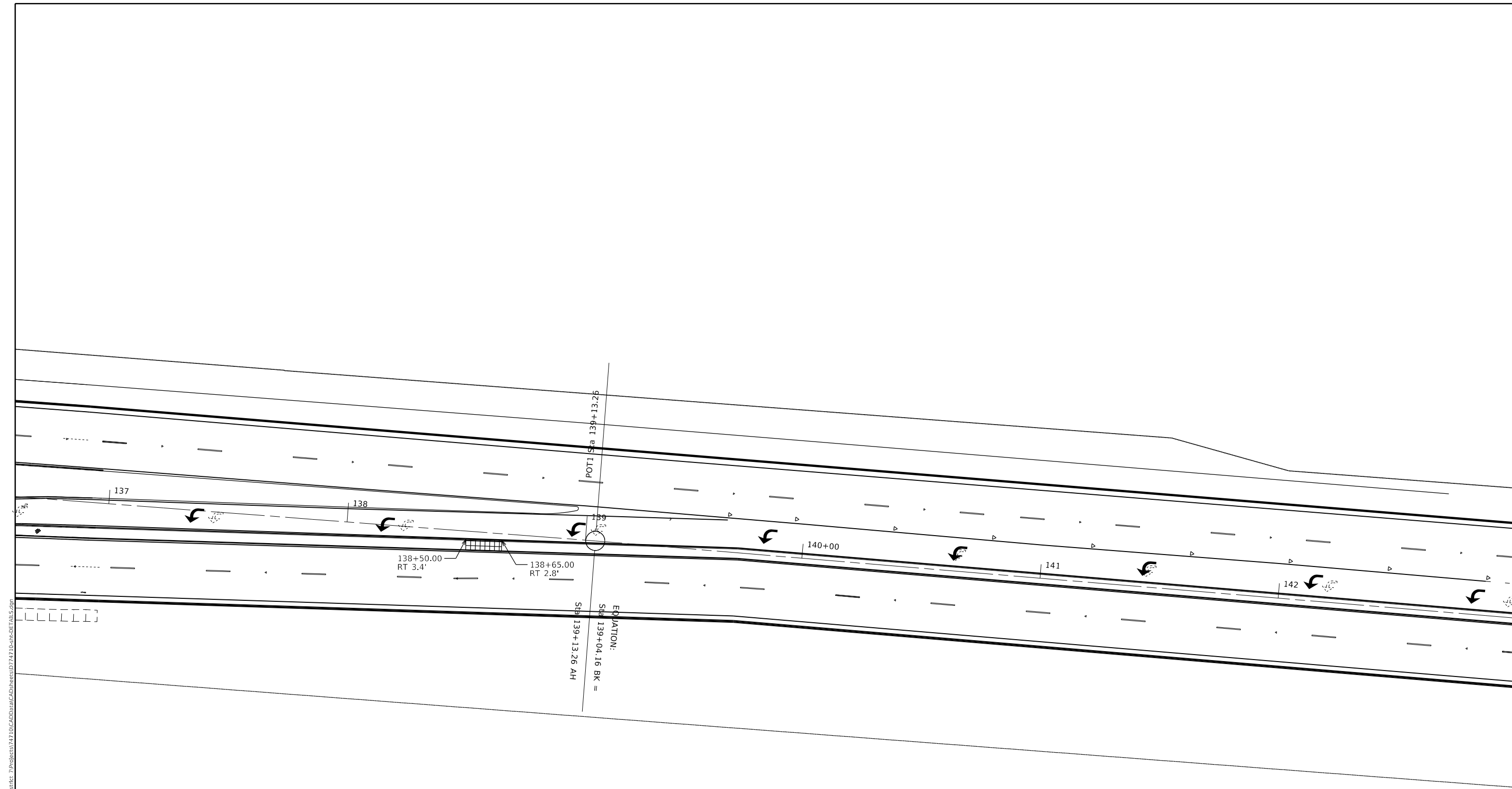
**STATE OF ILLINOIS
DEPARTMENT OF TRANSPORTATION**

**CONCRETE MEDIAN REMOVAL
DETAILS**

SCALE: SHEET 2 OF 6 SHEETS STA. TO STA.

F.A.P. RTE.	SECTION	COUNTY	TOTAL SHEETS	SHEET NO.
*	(137Z, 139-X-2)RS-2	MACON	262	115
* F.A.P. RTE 320, 323, 323A			CONTRACT NO. 74710	
ILLINOIS FED. AID PROJECT				

MODEL: Default
 FILE: \\blm1c1-pw\pub\baronm.dwg\illinois\pww\DOT\Documents\DOT_Offices\Detail\7 Projects\171710\CADD\DATA\CAD\Details\171710-shc-DETAILS.dwg



CONCRETE MEDIAN REMOVAL & REPLACEMENT

USER NAME = steffenmk	DESIGNED -	REVISED -
PLOT SCALE = 40.0000' / in.	DRAWN -	REVISED -
PLOT DATE = 2/21/2020	CHECKED -	REVISED -
	DATE -	REVISED -

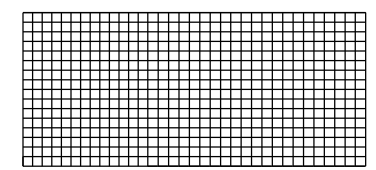
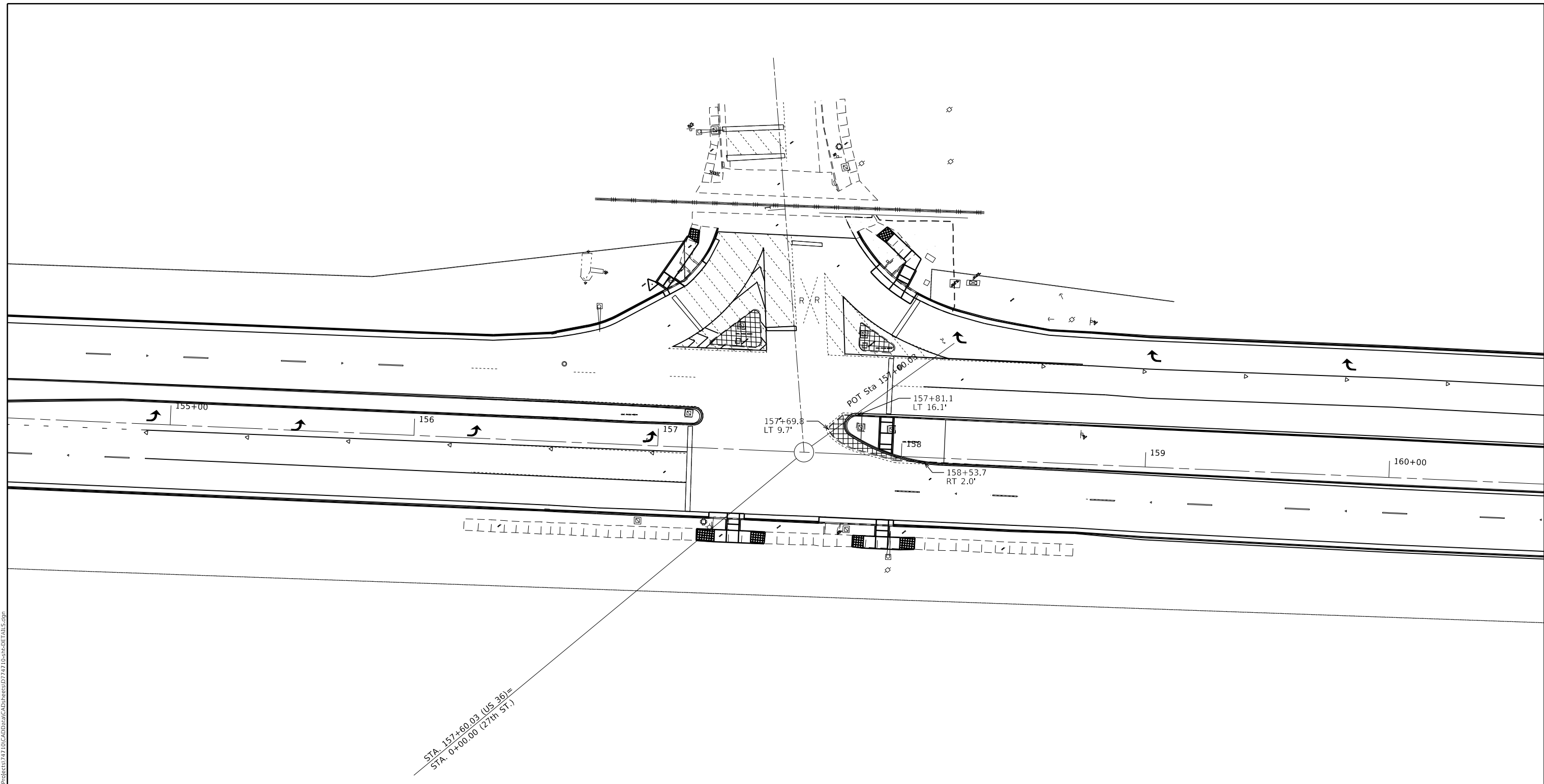
**STATE OF ILLINOIS
 DEPARTMENT OF TRANSPORTATION**

**CONCRETE MEDIAN REMOVAL
 DETAILS**

SCALE: SHEET 3 OF 6 SHEETS STA. TO STA.

F.A.P. RTE.	SECTION	COUNTY	TOTAL SHEETS	SHEET NO.
*	(137Z, 139-X-2)RS-2	MACON	262	116
* F.A.P. RTE 320, 323, 323A			CONTRACT NO. 74710	
ILLINOIS FED. AID PROJECT				

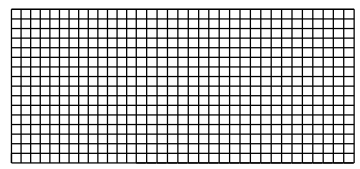
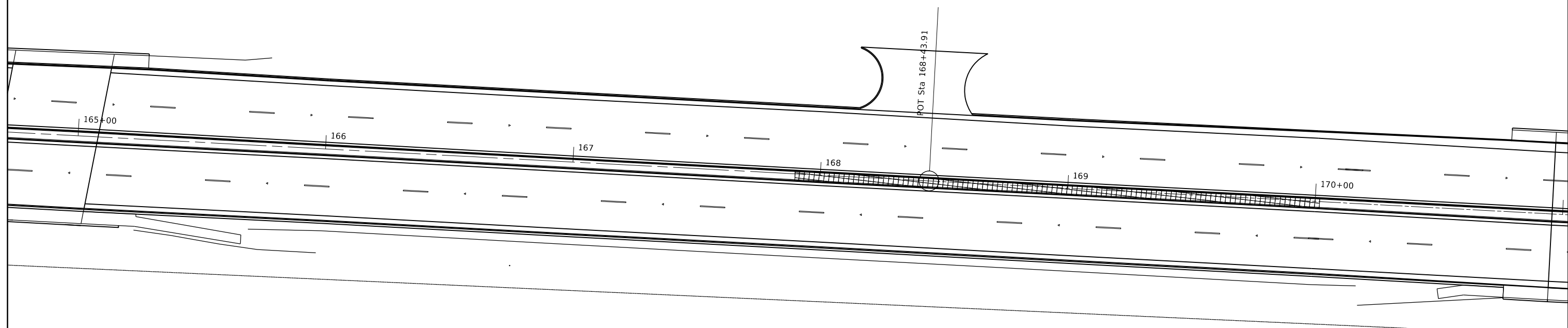
MODEL: Default
 FILE: \\nas01c.pw.state.il.us\pub\baronm.d\at\illinois.gov\PWIDOT\Documents\DOT_Offices\District_7\Projects\74710\CADD\Drawings\CAD\Drawings\74710-510-DETAILS.dwg



CONCRETE MEDIAN REMOVAL

USER NAME = steffenmk	DESIGNED -	REVISED -	STATE OF ILLINOIS DEPARTMENT OF TRANSPORTATION	CONCRETE MEDIAN REMOVAL DETAILS		F.A.P. RTE.	SECTION	COUNTY	TOTAL SHEETS	SHEET NO.	
PLOT SCALE = 40.0000 ' / in.	DRAWN -	REVISED -		SCALE:	SHEET 4 OF 6 SHEETS	STA.	TO STA.	(137Z, 139-X-2)RS-2	MACON	262	117
PLOT DATE = 2/21/2020	CHECKED -	REVISED -						* F.A.P. RTE 320, 323, 323A	CONTRACT NO. 74710		
	DATE -	REVISED -						ILLINOIS FED. AID PROJECT			

MODEL: Default
 FILE: \\nas01c.pw.state.il.us\pub\baronm.d\at\illinois.gov\PWIDOT\Documents\IBDOT_Offices\District 7\Projects\74710\CADD\Drawings\CAD\Drawings\74710-510-DETAILS.dgn



CONCRETE MEDIAN REMOVAL

USER NAME = steffenmk	DESIGNED -	REVISED -
	DRAWN -	REVISED -
PLOT SCALE = 40.0000 ' / in.	CHECKED -	REVISED -
PLOT DATE = 2/21/2020	DATE -	REVISED -


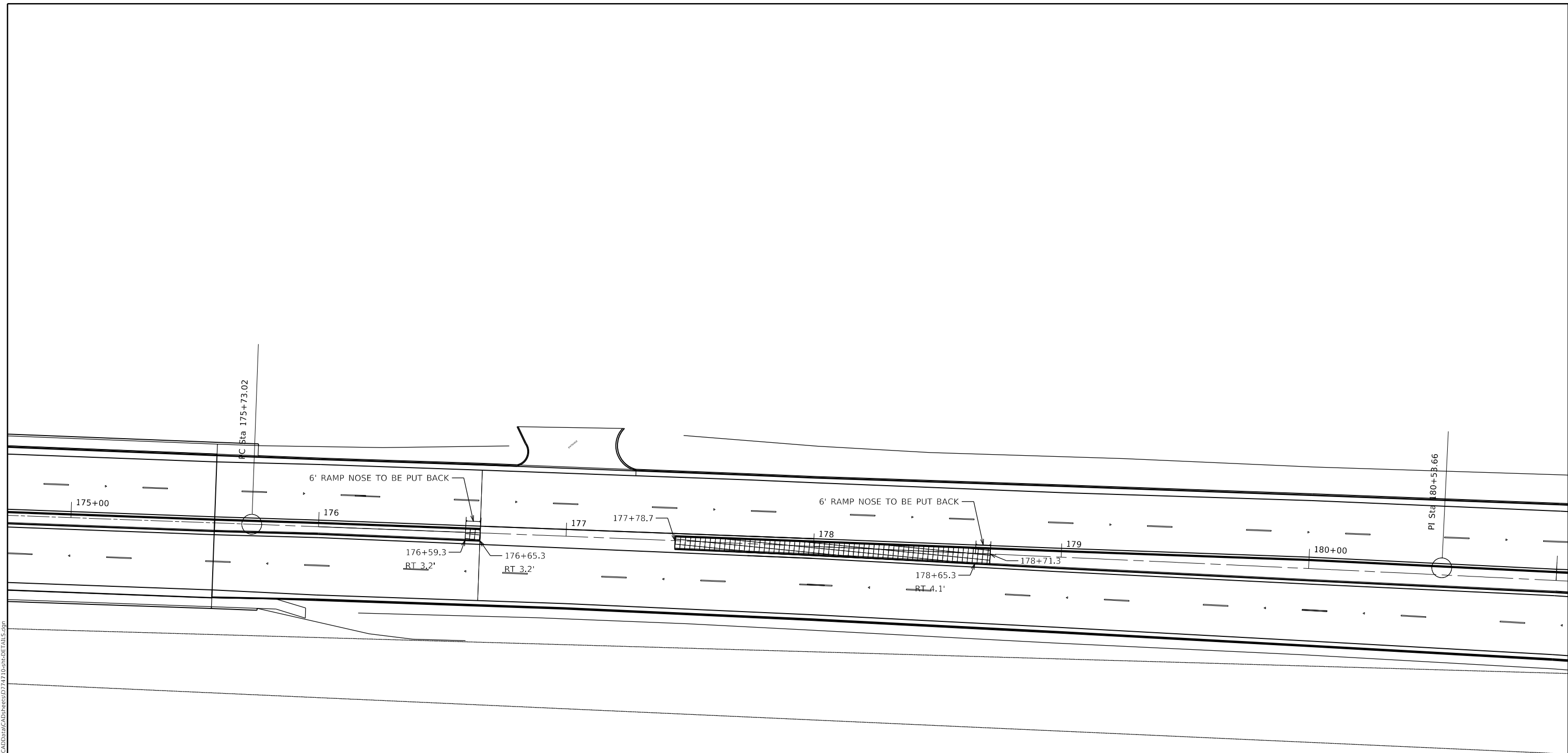
**STATE OF ILLINOIS
 DEPARTMENT OF TRANSPORTATION**

**CONCRETE MEDIAN REMOVAL
 DETAILS**

SCALE: SHEET 5 OF 6 SHEETS STA. TO STA.

F.A.P. RTE.	SECTION	COUNTY	TOTAL SHEETS	SHEET NO.
*	(137Z, 139-X-2)RS-2	MACON	262	118
CONTRACT NO. 74710				
ILLINOIS FED. AID PROJECT				

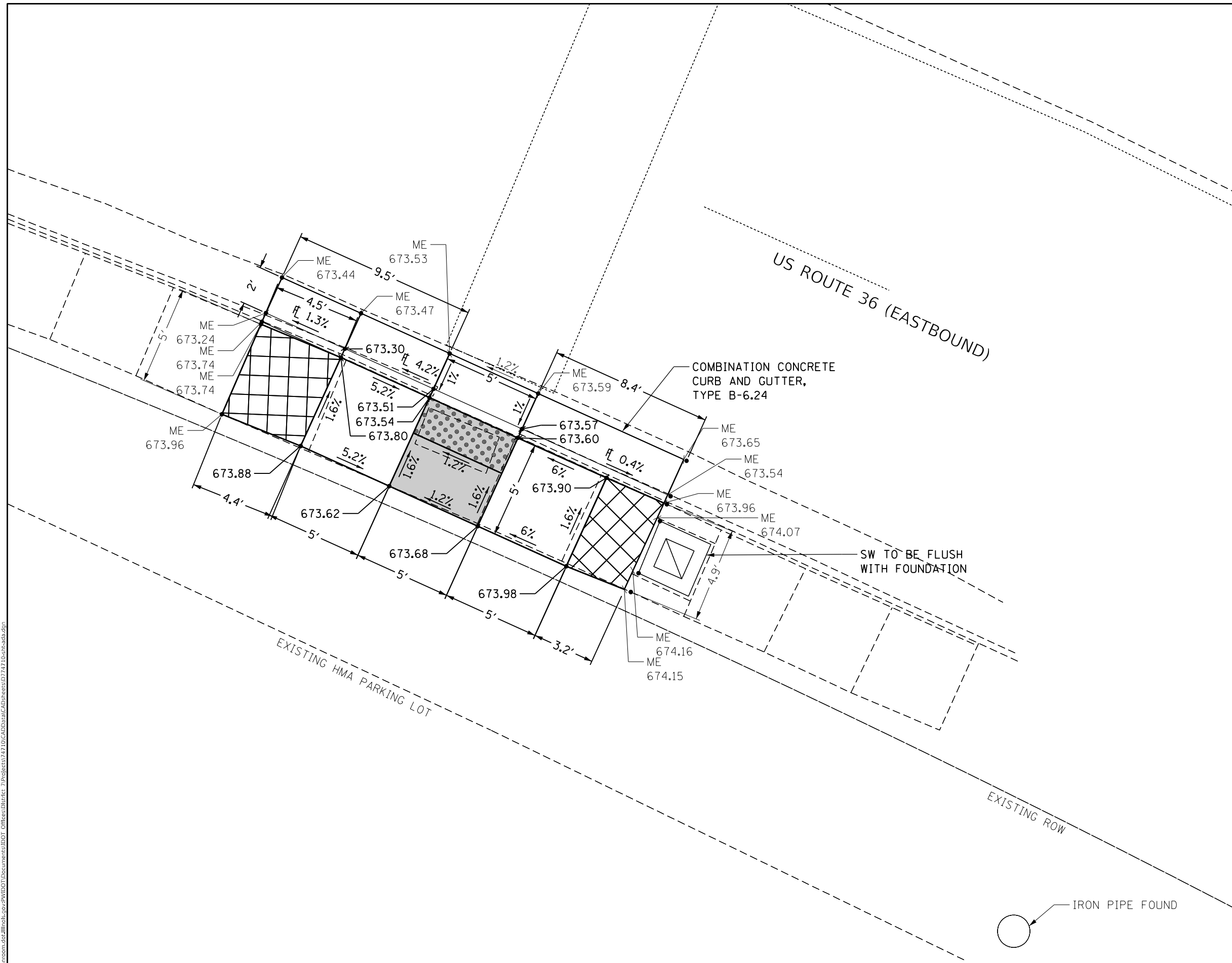
MODEL: Default
 FILE: \\nas01c.pw.state.il.us\pub\baronm.d\at\illinois\pwr\DOT\Documents\DOT_Offices\Detail\7\Projects\74710\CADD\DATA\CADD\Sheets\74710-Sub-Detail-5.dwg



CONCRETE MEDIAN REMOVAL

****NOTE: 6' RAMPED NOSES WILL BE CONSTRUCTED ONTO MEDIANS WHERE REMOVED**

USER NAME = steffemk PLOT SCALE = 40,0000 ' / in. PLOT DATE = 2/21/2020	DESIGNED - DRAWN -	REVISED - REVISED -	STATE OF ILLINOIS DEPARTMENT OF TRANSPORTATION	CONCRETE MEDIAN REMOVAL DETAILS			F.A.P. RTE. * (137Z, 139-X-2)RS-2 * F.A.P. RTE 320, 323, 323A	SECTION MACON	COUNTY MACON	TOTAL SHEETS 262	SHEET NO. 119
	CHECKED - DATE -	REVISED - REVISED -		SCALE:	SHEET 6 OF 6 SHEETS	STA. TO STA.	ILLINOIS FED. AID PROJECT				



MODEL: Default
 FILE: \\blm1c2.pw.us.ibm.com\data\illinois\pwr\DOT\Documents\DOT_Offices\Illinet\7\Projects\7171\0\CADD\DATA\CAD\Drawings\7171\0-10-19-2020.dgn

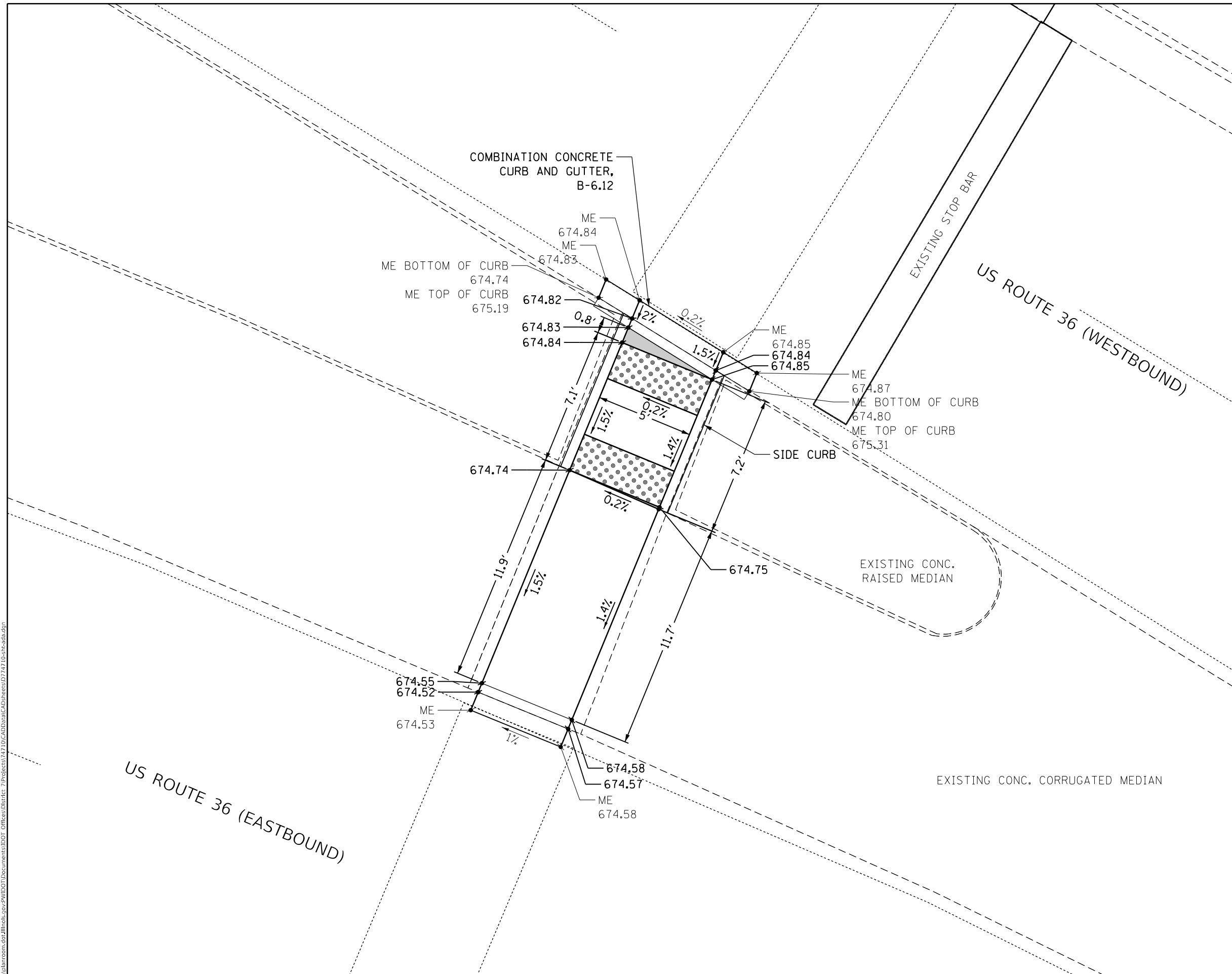
USER NAME = steffemk	DESIGNED - LMH	REVISED - 10/17/2019
	DRAWN - LMH	REVISED -
PLOT SCALE = 5,0000 ' / in.	CHECKED - MLB	REVISED -
PLOT DATE = 2/20/2020	DATE - 2/20/2020	REVISED -




STATE OF ILLINOIS
DEPARTMENT OF TRANSPORTATION

US 36 & ELDORADO STREET INTERSECTION
RAMP SOUTH OF EASTBOUND US 36

SCALE: 5,0000 ' / in. SHEET 1 OF 26 SHEETS STA. TO STA.

F.A.P. RTE.	SECTION	COUNTY	TOTAL SHEETS	SHEET NO.
*	(137Z,139-X-2)RS-2	MACON	262	120
*F.A.P. RTE. 320, 323, 323A		CONTRACT NO. 74710		
ILLINOIS FED. AID PROJECT				



-  LANDING/TURNING SPACE (LESS THAN 2% SLOPE ALL DIRECTIONS)
-  TRANSITION PANEL (MATCH INTO EXISTING SIDEWALK)
-  DETECTABLE WARNING
- ME XXX.XX MATCH EXISTING AT ELEVATION SHOWN
- XXX.XX PROPOSED ELEVATION

MODEL: Default
 FILE: \\blm1c:\pub\blm1room\dat\illinois\pwr\DOT\Documents\DOT_Offices\blm1\710\CADD\DATA\CAD\blm1\710\shc\shc.dgn

US ROUTE 36 (EASTBOUND)

US ROUTE 36 (WESTBOUND)

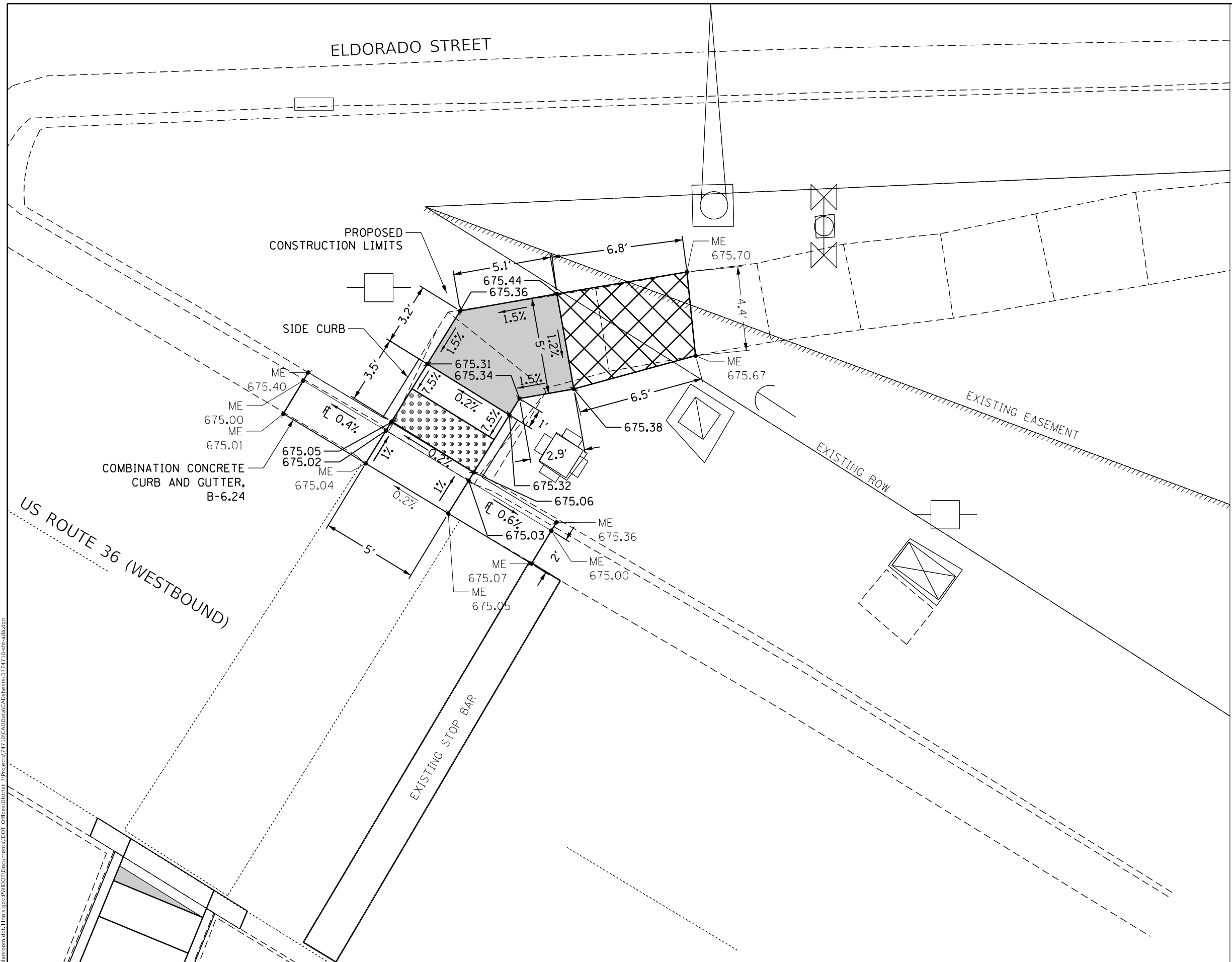
USER NAME = steffemk	DESIGNED - LMH	REVISED - 10/23/2019
	DRAWN - LMH	REVISED -
PLOT SCALE = 5,0000 ' / in.	CHECKED - MLB	REVISED -
PLOT DATE = 2/20/2020	DATE - 2/20/2020	REVISED -




**STATE OF ILLINOIS
DEPARTMENT OF TRANSPORTATION**

**US 36 & ELDORADO STREET INTERSECTION
MEDIAN ALONG US 36**

SCALE: 5,0000 ' / in. SHEET 2 OF 26 SHEETS STA. TO STA.

F.A.P. RTE.	SECTION	COUNTY	TOTAL SHEETS	SHEET NO.
	(137Z,139-X-2)RS-2	MACON	262	121
*F.A.P. RTE. 320, 323, 323A		CONTRACT NO. 74710		
ILLINOIS FED. AID PROJECT				



-  LANDING/TURNING SPACE
(LESS THAN 2% SLOPE
ALL DIRECTIONS)
-  TRANSITION PANEL
(MATCH INTO EXISTING
SIDEWALK)
-  DETECTABLE WARNING
- ME
• XXX.XX MATCH EXISTING AT
ELEVATION SHOWN
- XXX.XX PROPOSED ELEVATION

MODEL: Default
 FILE: \\blm1c:\pub\blm1room\ada\illinois\dot\Documents\DOT_Offices\17171\0\CADD\ata\CAD\sheet3\17171\0-shc-3-ada.dgn

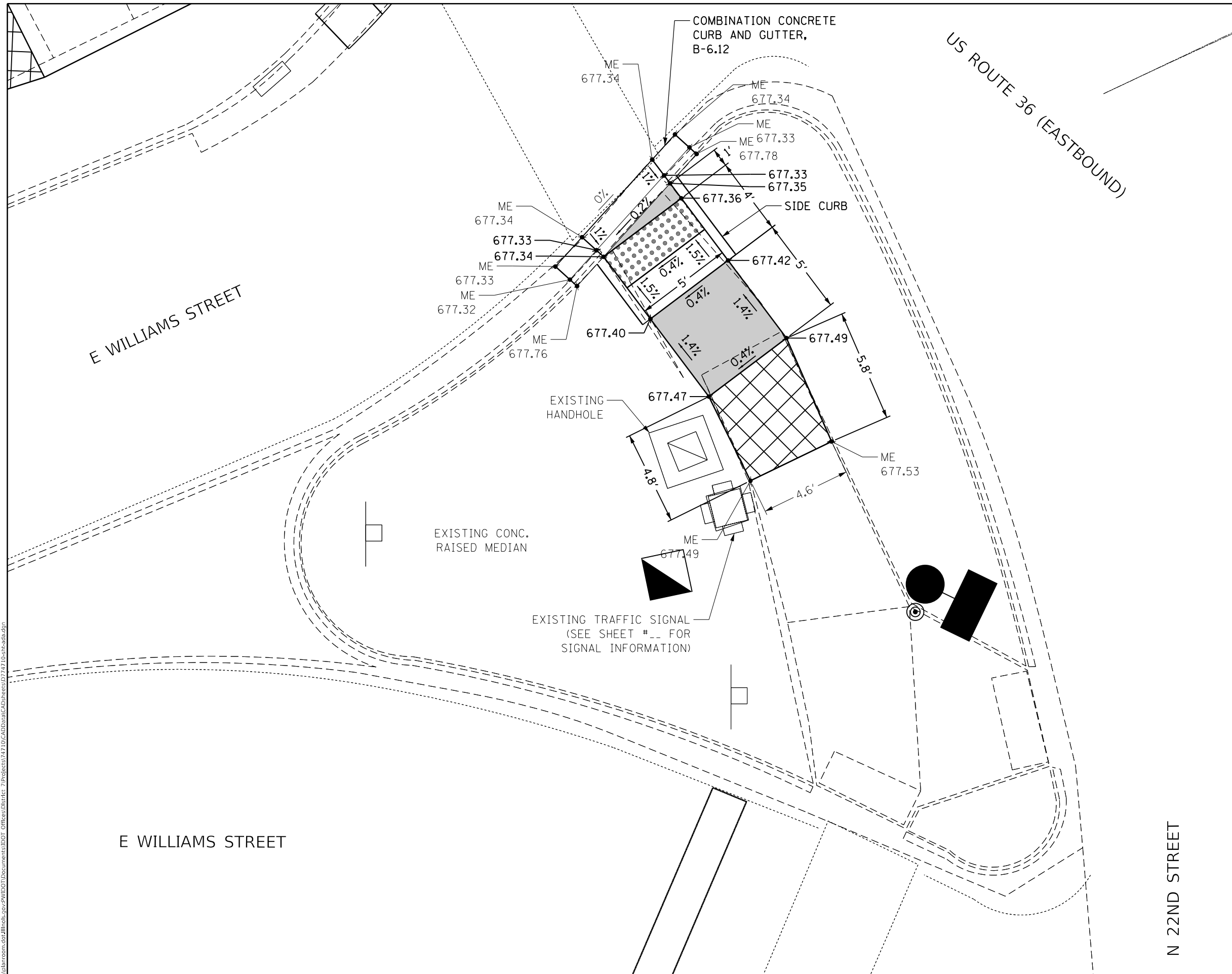
USER NAME = steffemk	DESIGNED - LMH	REVISED -
	DRAWN - LMH	REVISED -
PLOT SCALE = 5,0000 ' / in.	CHECKED - MLB	REVISED -
PLOT DATE = 2/20/2020	DATE - 2/20/2020	REVISED -

STATE OF ILLINOIS
DEPARTMENT OF TRANSPORTATION

US 36 & ELDORADO STREET INTERSECTION
RAMP NORTH OF WESTBOUND US 36

SCALE: 5,0000 ' / in. SHEET 3 OF 26 SHEETS STA. TO STA.

F.A.P. RTE.	SECTION	COUNTY	TOTAL SHEETS	SHEET NO.
*	(137Z,139-X-2)RS-2	MACON	262	122
*F.A.P. RTE. 320, 323, 323A		CONTRACT NO. 74710		
ILLINOIS FED. AID PROJECT				



MODEL: Default
 FILE: \\nas01c.psu.edu\baronm\data\illinois.gov\PI\DOT\Documents\DOT_Offices\Illinet_7\Projects\7171\0\CAD\Drawings\7171\0-51c-303a.dwg

E WILLIAMS STREET

US ROUTE 36 (EASTBOUND)

N 22ND STREET

USER NAME = steffemk	DESIGNED - LMH	REVISED -
	DRAWN - LMH	REVISED -
PLOT SCALE = 5,0000 ' / in.	CHECKED - MLB	REVISED -
PLOT DATE = 2/20/2020	DATE - 2/20/2020	REVISED -

STATE OF ILLINOIS
DEPARTMENT OF TRANSPORTATION

US 36 & 22ND STREET INTERSECTION
ISLAND SOUTH OF EASTBOUND US 36

SCALE: 5,0000 ' / in. SHEET 5 OF 26 SHEETS STA. TO STA.

F.A.P. RTE.	SECTION	COUNTY	TOTAL SHEETS	SHEET NO.
7	(137Z,139-X-2)RS-2	MACON	262	124
*F.A.P. RTE. 320, 323, 323A		CONTRACT NO. 74710		
ILLINOIS FED. AID PROJECT				



US ROUTE 36 (EASTBOUND)

N 22ND STREET




EXISTING CONC.
RAISED MEDIAN

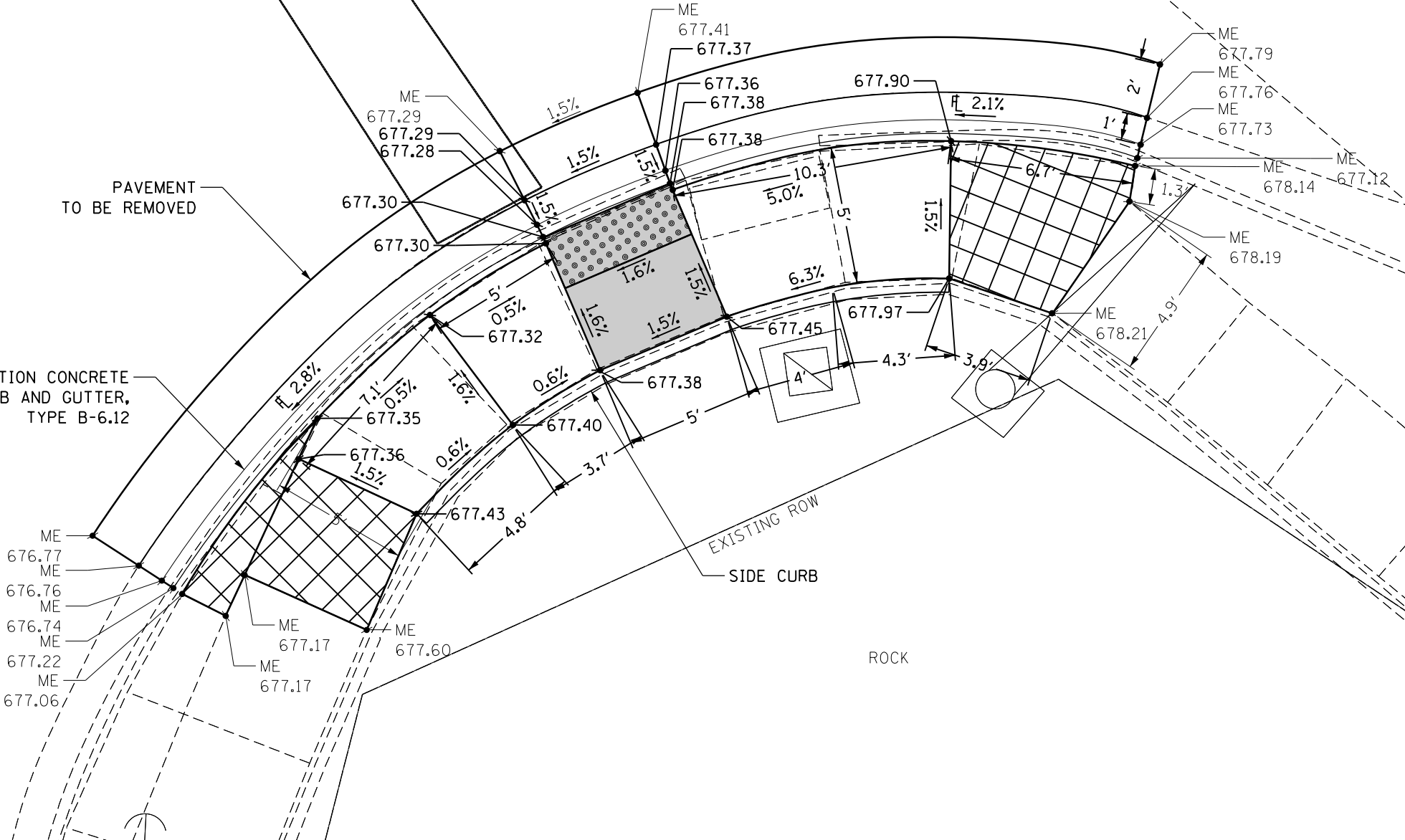
PAVEMENT
TO BE REMOVED

COMBINATION CONCRETE
CURB AND GUTTER,
TYPE B-6.12

EXISTING ROW
SIDE CURB

ROCK

-  LANDING/TURNING SPACE
(LESS THAN 2% SLOPE
ALL DIRECTIONS)
-  TRANSITION PANEL
(MATCH INTO EXISTING
SIDEWALK)
-  DETECTABLE WARNING
- ME
• XXX.XX MATCH EXISTING AT
ELEVATION SHOWN
- XXX.XX PROPOSED ELEVATION



MODEL: Default
 FILE: \\blm\c:\pub\baronm\dat\illinois\gov\pww\DOT\Documents\IBOT_Offices\Illin\7\Projects\7471\0\CAD\DATA\CAD\Sheet\07471\0-6-30-20.dwg

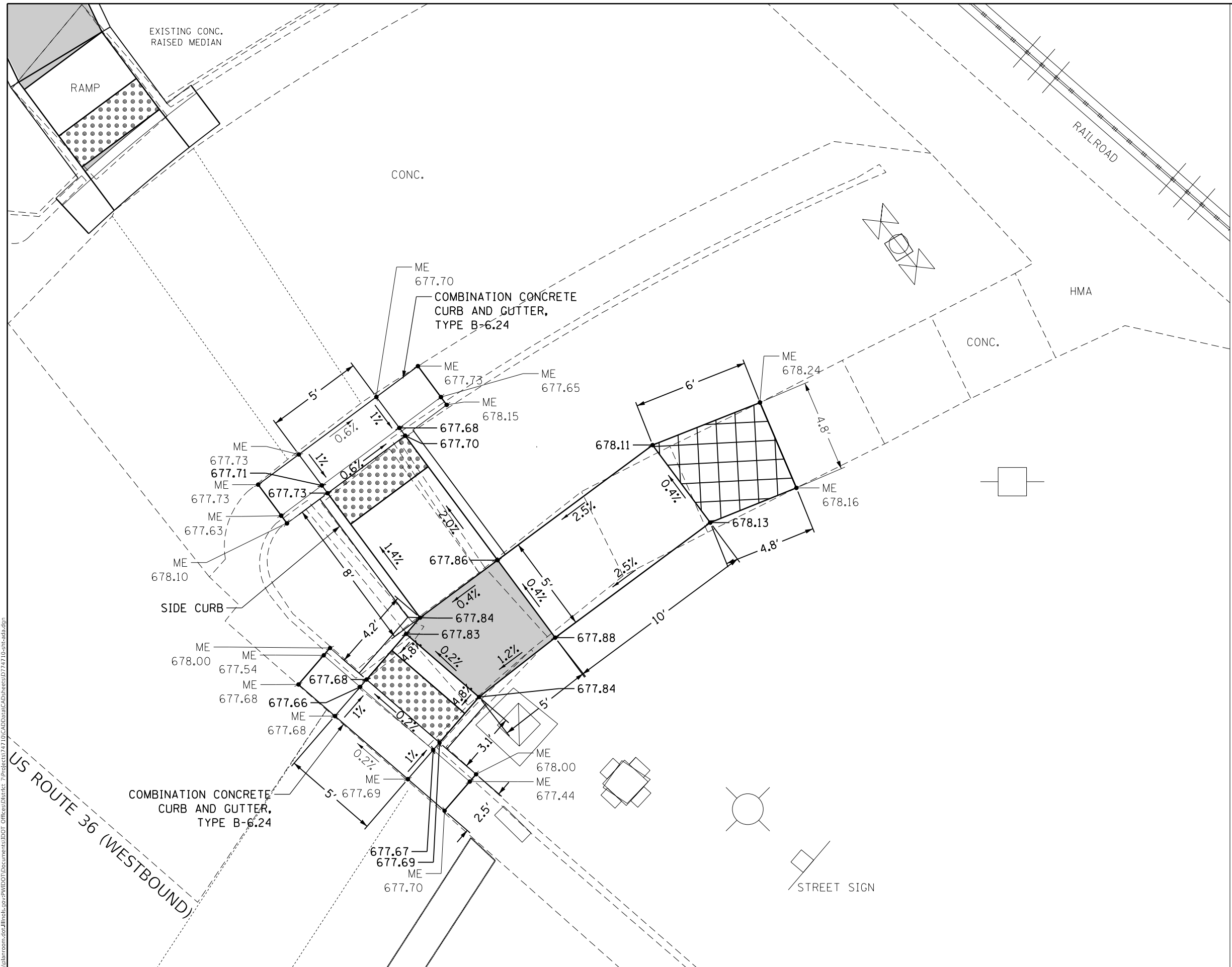
USER NAME = steffenmk	DESIGNED - LMH	REVISED -
DRAWN - LMH	REVISIONS -	
PLOT SCALE = 5,0000' / in.	CHECKED - MLB	REVISED -
PLOT DATE = 2/20/2020	DATE - 2/20/2020	REVISED -




**STATE OF ILLINOIS
DEPARTMENT OF TRANSPORTATION**

**US 36 & 22ND STREET INTERSECTION
RAMP SOUTHEAST QUADRANT**

SCALE: 5,0000' / in. SHEET 6 OF 26 SHEETS STA. TO STA.

F.A.P. RTE.	SECTION	COUNTY	TOTAL SHEETS	SHEET NO.
7	(137Z,139-X-2)RS-2	MACON	262	125
*F.A.P. RTE. 320, 323, 323A		CONTRACT NO. 74710		
ILLINOIS FED. AID PROJECT				



-  LANDING/TURNING SPACE (LESS THAN 2% SLOPE ALL DIRECTIONS)
-  TRANSITION PANEL (MATCH INTO EXISTING SIDEWALK)
-  DETECTABLE WARNING
- ME XXX.XX MATCH EXISTING AT ELEVATION SHOWN
- XXX.XX PROPOSED ELEVATION

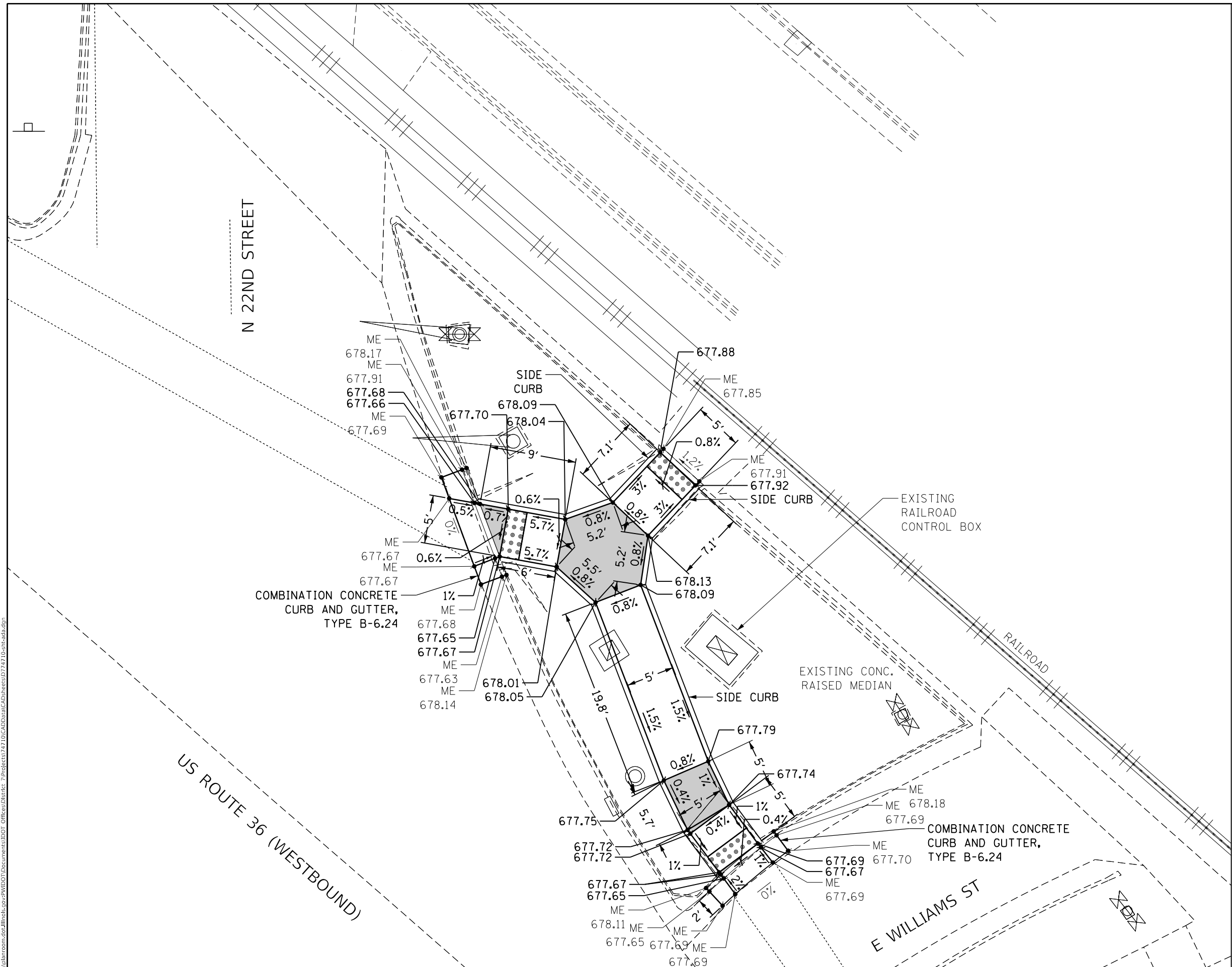
MODEL: Default
 FILE: \\blm1c:\pub\baronm\ad\illinois\p\WIDOT\Documents\DOT_Offices\blm1c\7\Projects\71710\CADD\Drawings\71710-516-303a.dwg

USER NAME = steffenmk	DESIGNED - LMH	REVISED -
PLOT SCALE = 5.0000' / in.	DRAWN - LMH	REVISED -
PLOT DATE = 2/20/2020	CHECKED - MLB	REVISED -
	DATE - 2/20/2020	REVISED -

**STATE OF ILLINOIS
 DEPARTMENT OF TRANSPORTATION**

US 36 & 22ND STREET INTERSECTION RAMP NORTHEAST QUADRANT			
SCALE: 5.0000' / in.	SHEET 7	OF 26 SHEETS	STA. TO STA.

F.A.P. RTE.	SECTION	COUNTY	TOTAL SHEETS	SHEET NO.
	(137Z,139-X-2)RS-2	MACON	262	126
*F.A.P. RTE. 320, 323, 323A			CONTRACT NO. 74710	
ILLINOIS FED. AID PROJECT				



MODEL: Default
 FILE: \\bls101\pub\baronm.dwg
 PROJECT: \\bls101\pub\baronm.dwg
 USER: steffenmk
 DATE: 2/20/2020

USER NAME = steffenmk	DESIGNED - LMH	REVISED - 10/23/2019
DRAWN - LMH	CHECKED - MLB	REVISOR -
PLOT SCALE = 10.0000' / in.	DATE - 2/20/2020	REVISIONS -

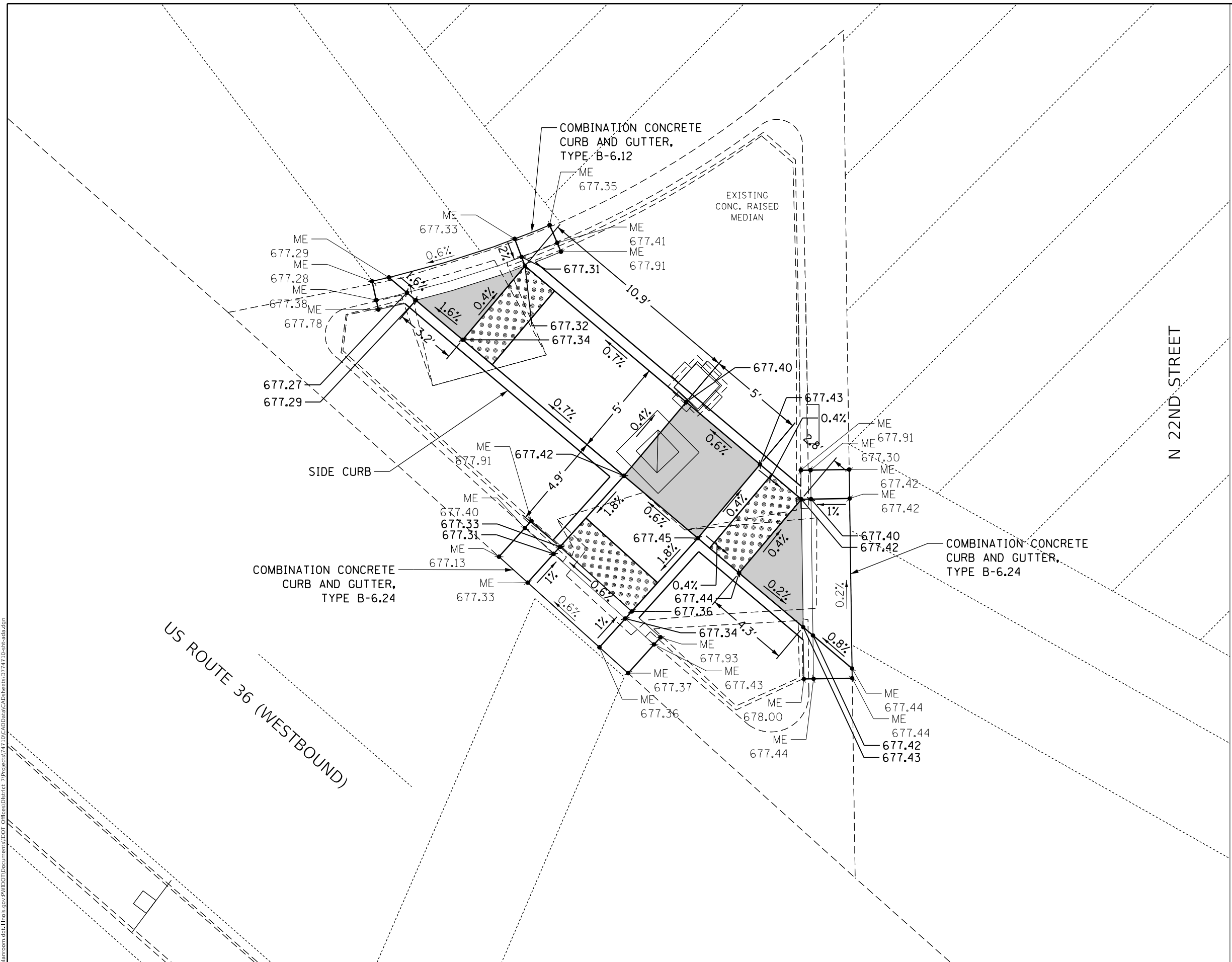
**STATE OF ILLINOIS
DEPARTMENT OF TRANSPORTATION**

**US 36 & 22ND STREET INTERSECTION
ISLAND NORTH OF WESTBOUND US 36 - NORTHEAST QUADRANT**

SCALE: 10.0000' / in. SHEET 8 OF 26 SHEETS STA. TO STA.

F.A.P. RTE.	SECTION	COUNTY	TOTAL SHEETS	SHEET NO.
*	(137Z, 139-X-2)RS-2	MACON	262	127
*F.A.P. 320, 323, 323A	CONTRACT NO. 74710			

ILLINOIS FED. AID PROJECT



- LANDING/TURNING SPACE (LESS THAN 2% SLOPE ALL DIRECTIONS)
- TRANSITION PANEL (MATCH INTO EXISTING SIDEWALK)
- DETECTABLE WARNING
- ME XXX.XX MATCH EXISTING AT ELEVATION SHOWN
- XXX.XX PROPOSED ELEVATION

MODEL: Default
 FILE: \\blm1c:\pub\blm\room\dat\illinois\dot\Documents\DOT_Office\Drawings\7\Projects\74710\CADD\Drawings\74710-2-18-20.dwg
 PLOT DATE = 2/20/2020




USER NAME = steffemk	DESIGNED - LMH	REVISED - 10/23/2019
	DRAWN - LMH	REVISED -
PLOT SCALE = 5,0000' / in.	CHECKED - MLB	REVISED -
PLOT DATE = 2/20/2020	DATE - 2/20/2020	REVISED -

STATE OF ILLINOIS
DEPARTMENT OF TRANSPORTATION

US 36 & 22ND STREET INTERSECTION
ISLAND NORTH OF WESTBOUND US 36 - NORTHWEST QUADRANT
 SCALE: 5,0000' / in. SHEET 9 OF 26 SHEETS STA. TO STA.

F.A.P. RTE.	SECTION	COUNTY	TOTAL SHEETS	SHEET NO.
*	(137Z,139-X-2)RS-2	MACON	262	128
*F.A.P. RTE. 320, 323, 323A		CONTRACT NO. 74710		
ILLINOIS FED. AID PROJECT				



-  LANDING/TURNING SPACE
(LESS THAN 2% SLOPE
ALL DIRECTIONS)
-  TRANSITION PANEL
(MATCH INTO EXISTING
SIDEWALK)
-  DETECTABLE WARNING
- ME
• XXX.XX MATCH EXISTING AT
ELEVATION SHOWN
- XXX.XX PROPOSED ELEVATION

MODEL: Default
 FILE: 1441431_1000000000.dwg
 PROJECT: 1441431_1000000000.dwg
 USER: jhansen

US ROUTE 36 (WESTBOUND)

N 22ND STREET

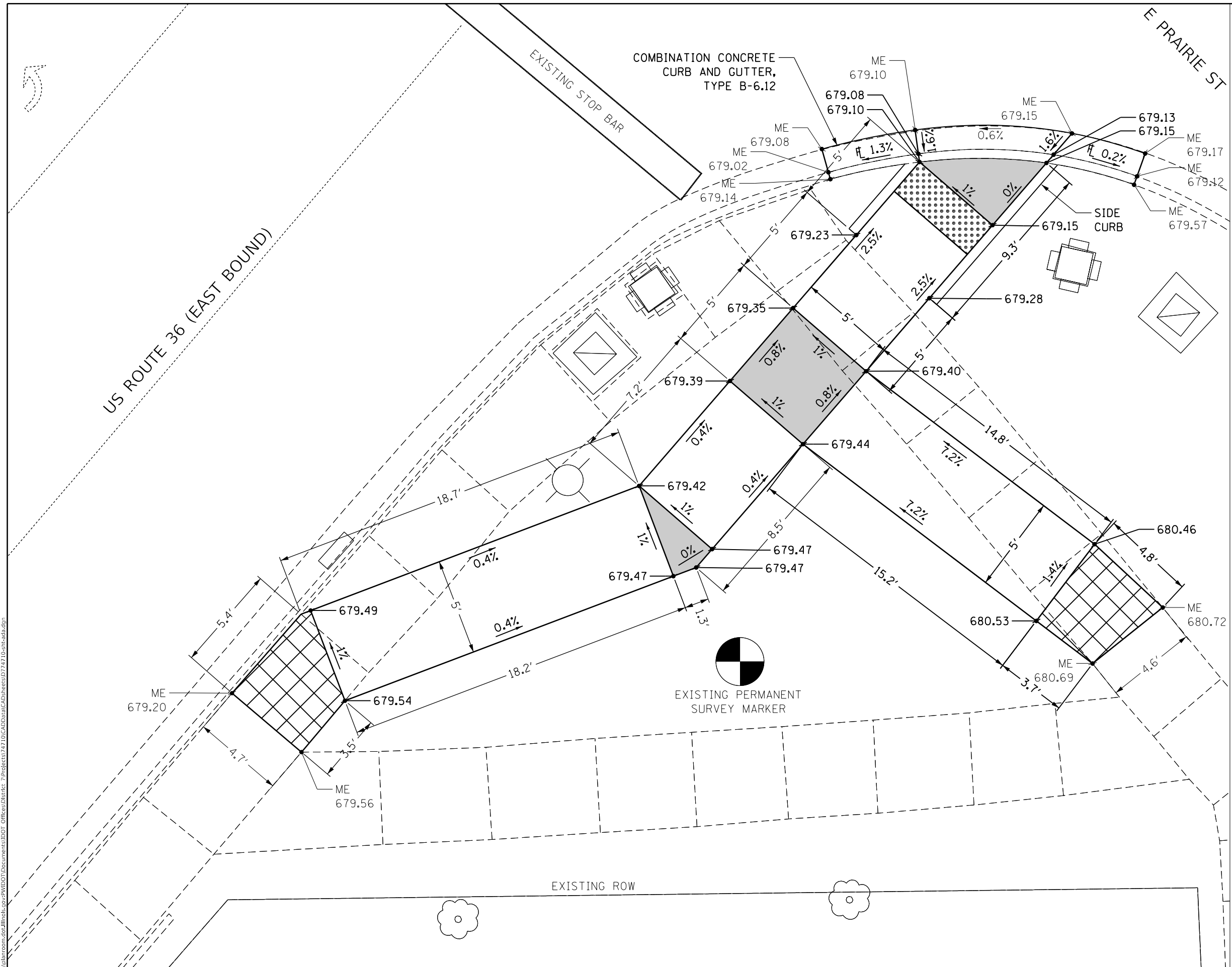
**STATE OF ILLINOIS
 DEPARTMENT OF TRANSPORTATION**

**US 36 & 22ND STREET INTERSECTION
 RAMP NORTHWEST QUADRANT**

USER NAME = steffemk	DESIGNED - LMH	REVISED -
	DRAWN - LMH	REVISED -
PLOT SCALE = 5,0000 ' / in.	CHECKED - MLB	REVISED -
PLOT DATE = 2/20/2020	DATE - 2/20/2020	REVISED -

SCALE: 5,0000 ' / in. SHEET 10 OF 26 SHEETS STA. TO STA.

F.A.P. RTE.	SECTION	COUNTY	TOTAL SHEETS	SHEET NO.
	(137Z,139-X-2)RS-2	MACON	262	129
*F.A.P. RTE. 320, 323, 323A			CONTRACT NO. 74710	
ILLINOIS FED. AID PROJECT				



USER NAME = steffemk	DESIGNED - LMH	REVISED - 10/18/2019
DRAWN - LMH	CHECKED - MLB	REVISED -
PLOT SCALE = 5,0000' / in.	DATE - 2/20/2020	REVISED -
PLOT DATE = 2/20/2020		

**STATE OF ILLINOIS
DEPARTMENT OF TRANSPORTATION**

**US 36 & PRAIRIE STREET INTERSECTION
RAMP SOUTHWEST QUADRANT**

SCALE: 5,0000' / in. SHEET 11 OF 26 SHEETS STA. TO STA.

F.A.P. RTE.	SECTION	COUNTY	TOTAL SHEETS	SHEET NO.
*	(137Z,139-X-2)RS-2	MACON	262	130
*F.A.P. RTE. 320, 323, 323A	CONTRACT NO. 74710			
ILLINOIS FED. AID PROJECT				

MODEL: Default
 FILE: \\nas101.psw.usgbc.com\data\illinois\csc\PHUDOT\Documents\DOT_Offices\Distct 7\Projects\74710\CADD\dataCAD\sheet10774710-shc-ada.dgn

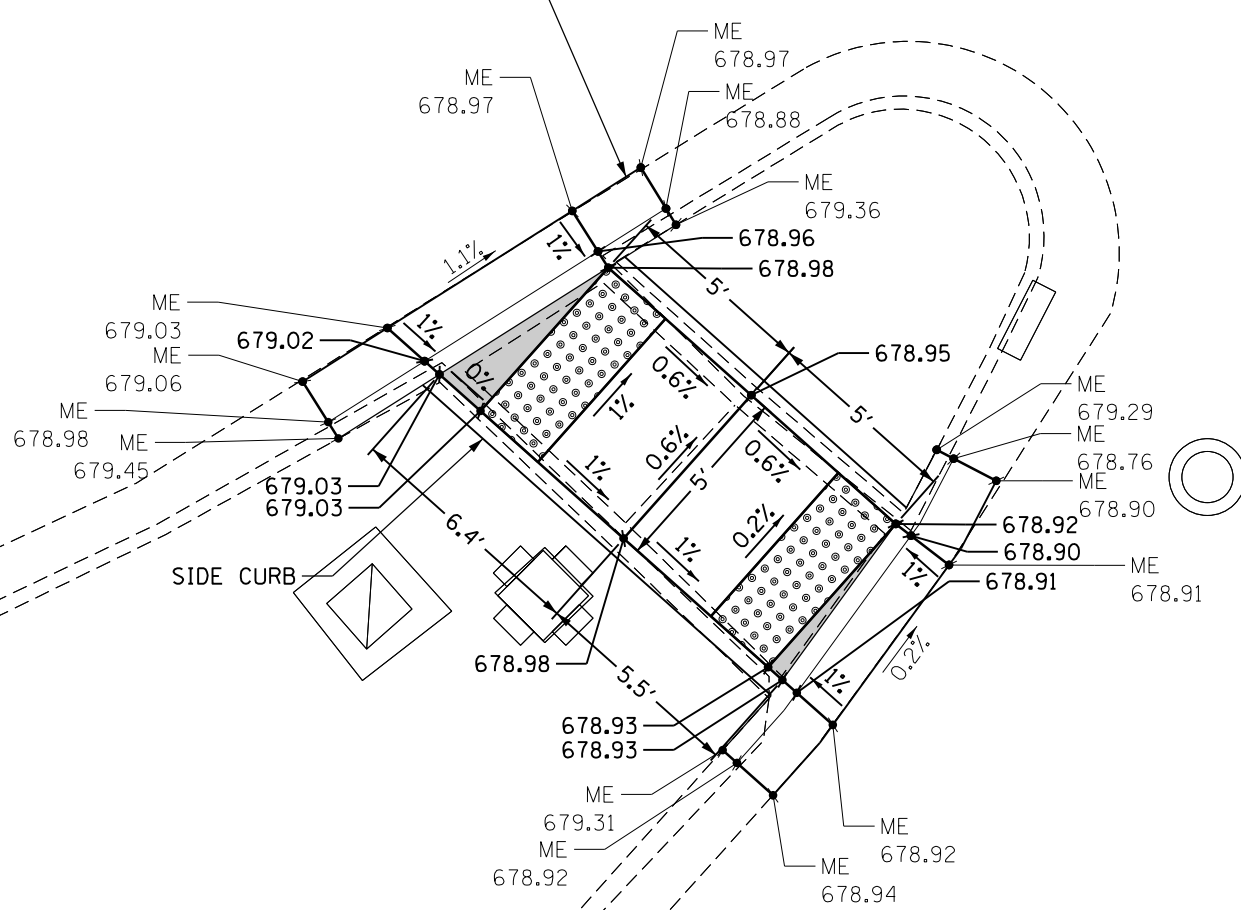






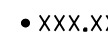
US ROUTE 36 (EASTBOUND)

E PRAIRIE ST

MODEL: Default
FILE: \\nlsdc-p01\pub\baronon.dwg\Illinois\gov\PWD\DOT\Documents\DOT_Offices\I12121\0\CAD\DATA\CAD\Sheet\12121\12-20-2020.dwg

COMBINATION CONCRETE CURB AND GUTTER, TYPE B-6.12



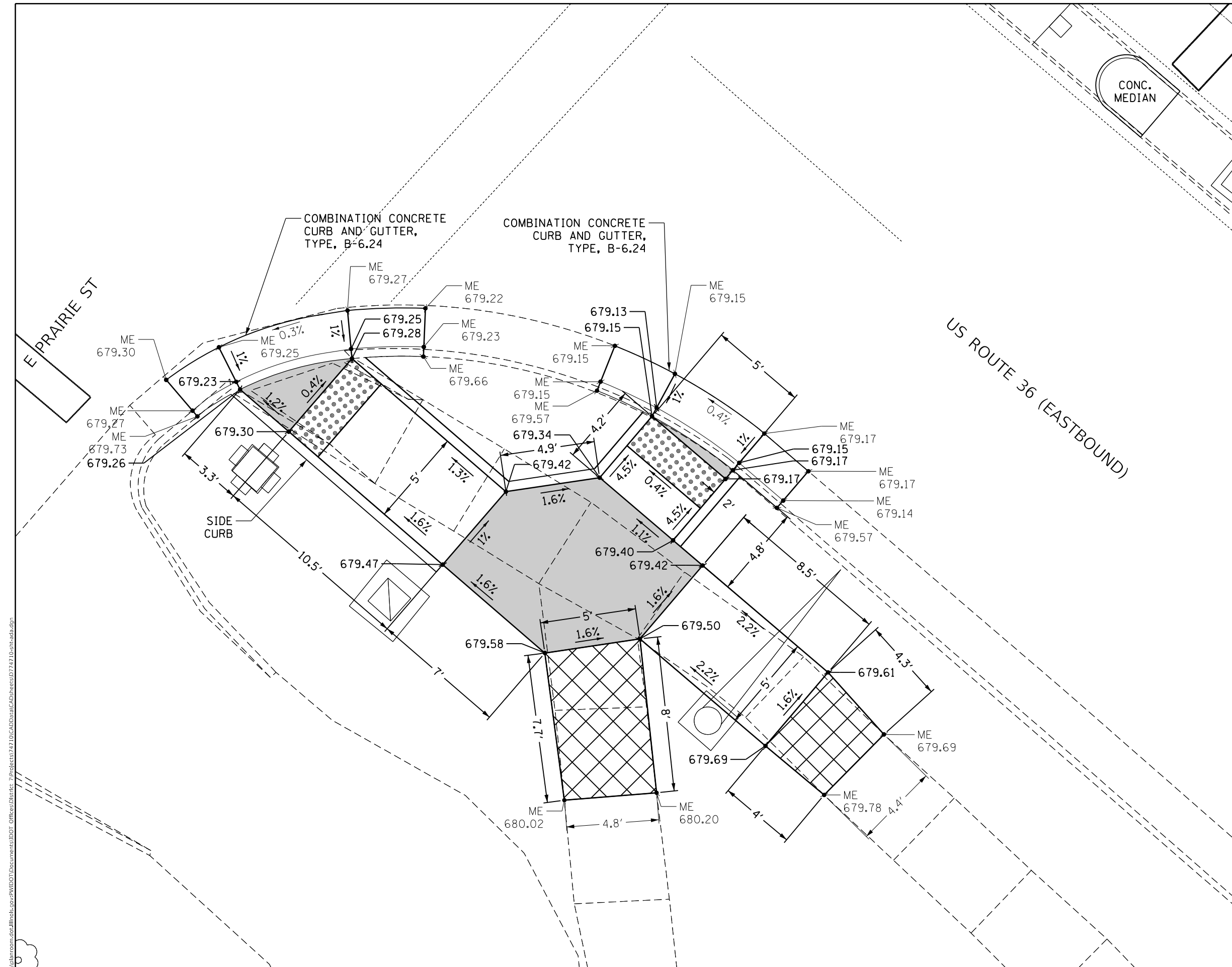
-  LANDING/TURNING SPACE (LESS THAN 2% SLOPE ALL DIRECTIONS)
-  TRANSITION PANEL (MATCH INTO EXISTING SIDEWALK)
-  DETECTABLE WARNING
-  ME XXX.XX MATCH EXISTING AT ELEVATION SHOWN
-  • XXX.XX PROPOSED ELEVATION




USER NAME = steffenmk	DESIGNED - LMH	REVISED -
	DRAWN - LMH	REVISED -
PLOT SCALE = 5,000 ' / in.	CHECKED - MLB	REVISED -
PLOT DATE = 2/20/2020	DATE - 2/20/2020	REVISED -

**STATE OF ILLINOIS
DEPARTMENT OF TRANSPORTATION**

**US 36 & PRAIRIE STREET INTERSECTION
MEDIAN SOUTH OF EASTBOUND US 36**
SCALE: 5,000 ' / in. SHEET 12 OF 26 SHEETS STA. TO STA.

F.A.P. RTE.	SECTION	COUNTY	TOTAL SHEETS	SHEET NO.
*	(137Z,139-X-2)RS-2	MACON	262	131
*F.A.P. RTE. 320, 323, 323A		CONTRACT NO. 74710		
ILLINOIS FED. AID PROJECT				



-  LANDING/TURNING SPACE
(LESS THAN 2% SLOPE
ALL DIRECTIONS)
-  TRANSITION PANEL
(MATCH INTO EXISTING
SIDEWALK)
-  DETECTABLE WARNING
- ME XXX.XX MATCH EXISTING AT
ELEVATION SHOWN
- XXX.XX PROPOSED ELEVATION

MODEL: Default
 FILE: h:\a\c\p\h\bar\com\dat\illinois\gov\p\w\dot\Documents\DOT_Offices\Illin\ref_2\Projects\7171\0\CADD\data\CAD\Drawings\7171\0-13-2020.dgn

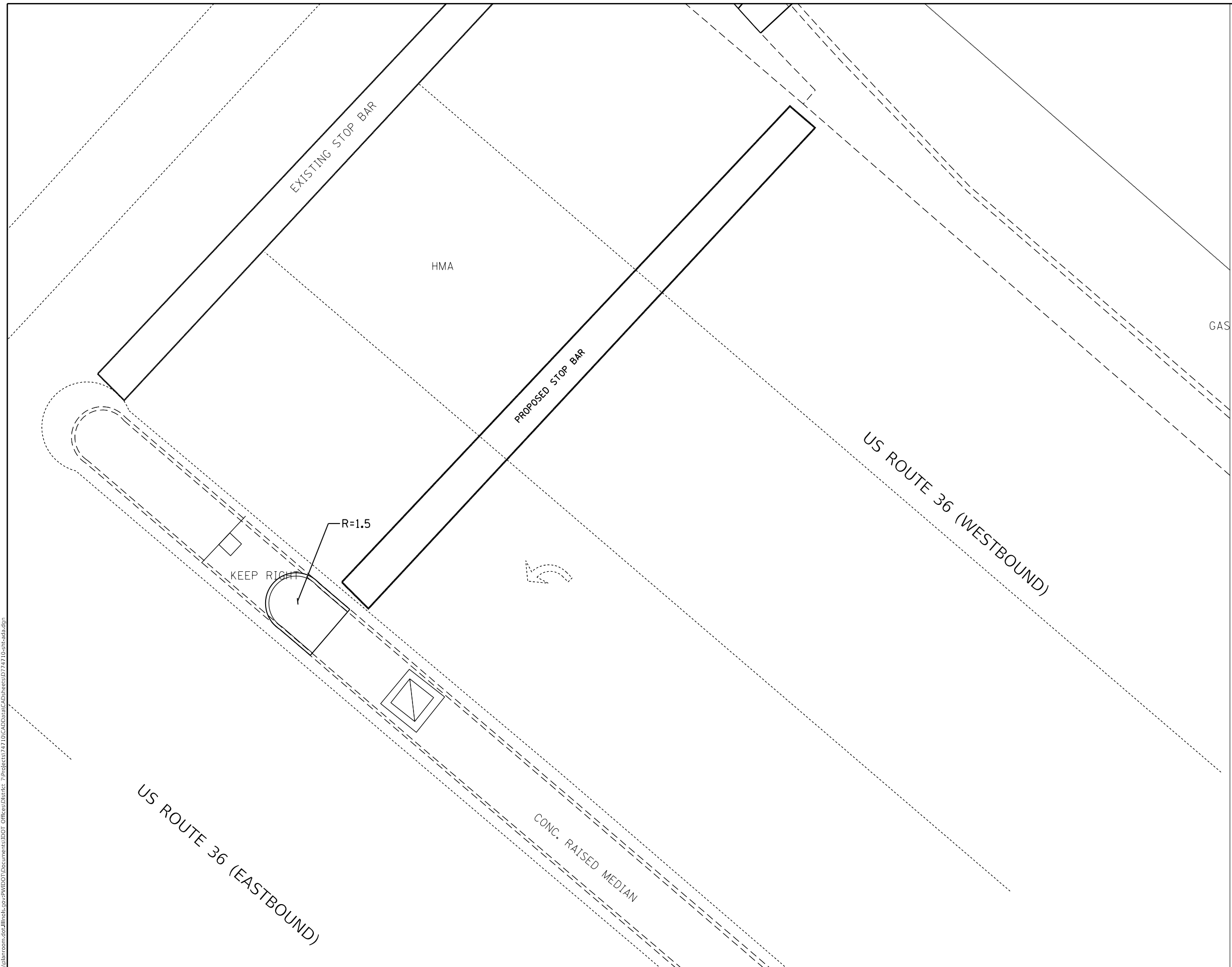
USER NAME = steffnmk	DESIGNED - LMH	REVISED - 10/18/2019
	DRAWN - LMH	REVISED -
PLOT SCALE = 5,0000' / in.	CHECKED - MLB	REVISED -
PLOT DATE = 2/20/2020	DATE - 2/20/2020	REVISED -




**STATE OF ILLINOIS
DEPARTMENT OF TRANSPORTATION**

**US 36 & PRAIRIE STREET INTERSECTION
RAMP SOUTHEAST QUADRANT**

SCALE: 5,0000' / in. SHEET 13 OF 26 SHEETS STA. TO STA.

F.A.P. RTE.	SECTION	COUNTY	TOTAL SHEETS	SHEET NO.
-	(137Z,139-X-2)RS-2	MACON	262	132
*F.A.P. RTE. 320, 323, 323A			CONTRACT NO. 74710	
ILLINOIS FED. AID PROJECT				



-  LANDING/TURNING SPACE
(LESS THAN 2% SLOPE
ALL DIRECTIONS)
-  TRANSITION PANEL
(MATCH INTO EXISTING
SIDEWALK)
-  DETECTABLE WARNING
- ME MATCH EXISTING AT
• XXX.XX ELEVATION SHOWN
- XXX.XX PROPOSED ELEVATION

MODEL: Default
 FILE: \\nas01c.psu.edu\pub\baronm\ada\illinois\pwr\DOT\Documents\DOT_Offices\District 7\Projects\7471\0\CAD\Drawings\7471\0-shc-ada.dgn

US ROUTE 36 (EASTBOUND)

US ROUTE 36 (WESTBOUND)

CONC. RAISED MEDIAN

EXISTING STOP BAR

PROPOSED STOP BAR

R=1.5

KEEP RIGHT

HMA

GAS

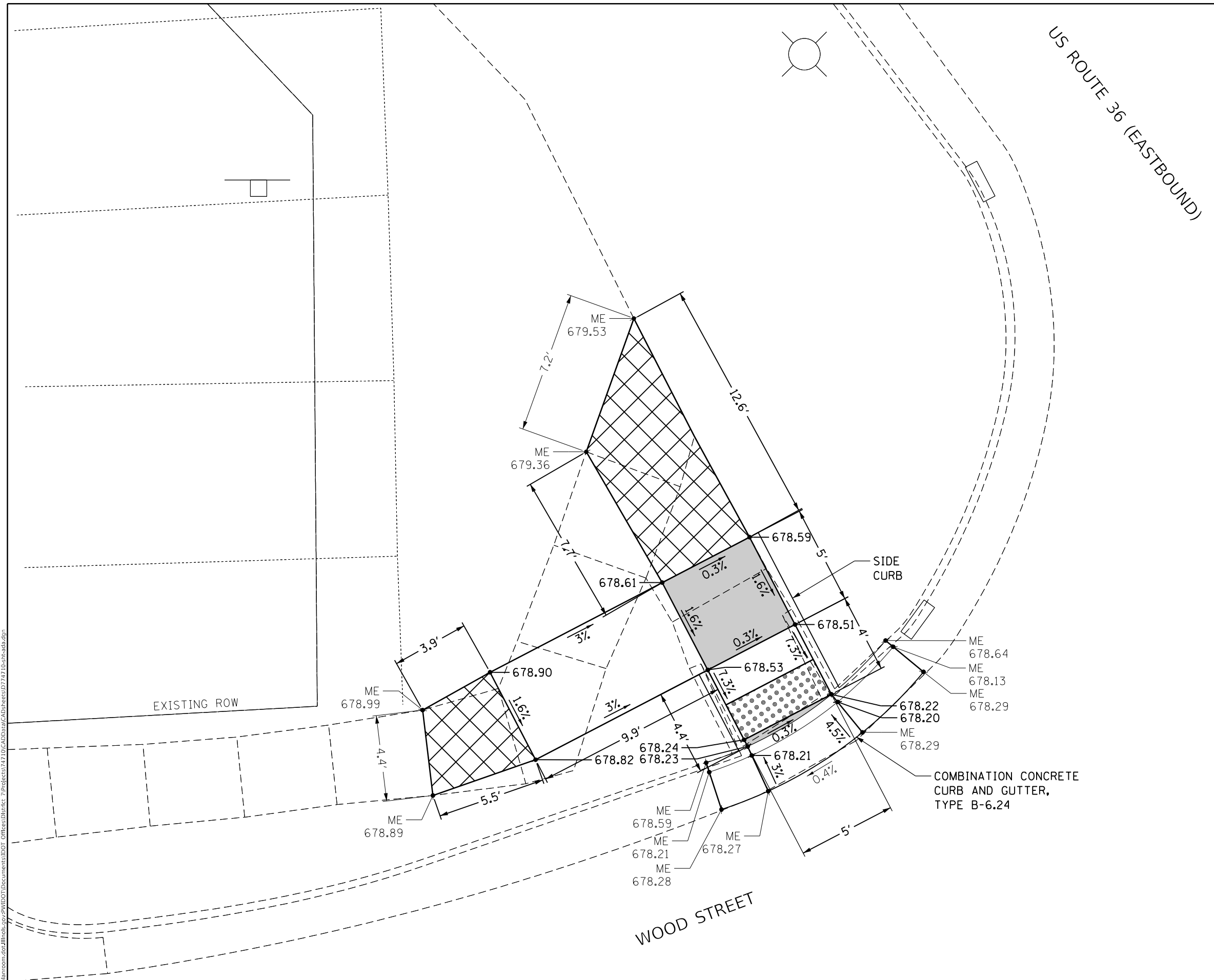
USER NAME = steffenmk	DESIGNED - LMH	REVISED -
	DRAWN - LMH	REVISED -
PLOT SCALE = 5,0000' / in.	CHECKED - MLB	REVISED -
PLOT DATE = 2/20/2020	DATE - 2/20/2020	REVISED -




**STATE OF ILLINOIS
DEPARTMENT OF TRANSPORTATION**

**US 36 & PRAIRIE STREET INTERSECTION
MEDIAN & STOP BAR ALONG US 36**

SCALE: 5,0000' / in. SHEET 14 OF 26 SHEETS STA. TO STA.

F.A.P. RTE.	SECTION	COUNTY	TOTAL SHEETS	SHEET NO.
*	(137Z,139-X-2)RS-2	MACON	262	133
*F.A.P. RTE. 320, 323, 323A		CONTRACT NO. 74710		
ILLINOIS FED. AID PROJECT				



-  LANDING/TURNING SPACE (LESS THAN 2% SLOPE ALL DIRECTIONS)
-  TRANSITION PANEL (MATCH INTO EXISTING SIDEWALK)
-  DETECTABLE WARNING
- ME XXX.XX MATCH EXISTING AT ELEVATION SHOWN
- XXX.XX PROPOSED ELEVATION

MODEL: Default
 FILE: h:\mhc\p\pub\harran\m.d\at\illinois\p\w\dot\Documents\DOT_Offices\Illin\7\Projects\74710\CADD\Drawings\CADD\Sheet\74710-Sht-16.dwg

USER NAME = steffemk	DESIGNED - LMH	REVISED -
	DRAWN - LMH	REVISED -
PLOT SCALE = 5,000' / in.	CHECKED - MLB	REVISED -
PLOT DATE = 2/20/2020	DATE - 2/20/2020	REVISED -

STATE OF ILLINOIS
 DEPARTMENT OF TRANSPORTATION

US 36 & WOOD STREET INTERSECTION
 RAMP SOUTHWEST OF US 36

SCALE: S\$CALES SHEET 16 OF 26 SHEETS STA. TO STA.

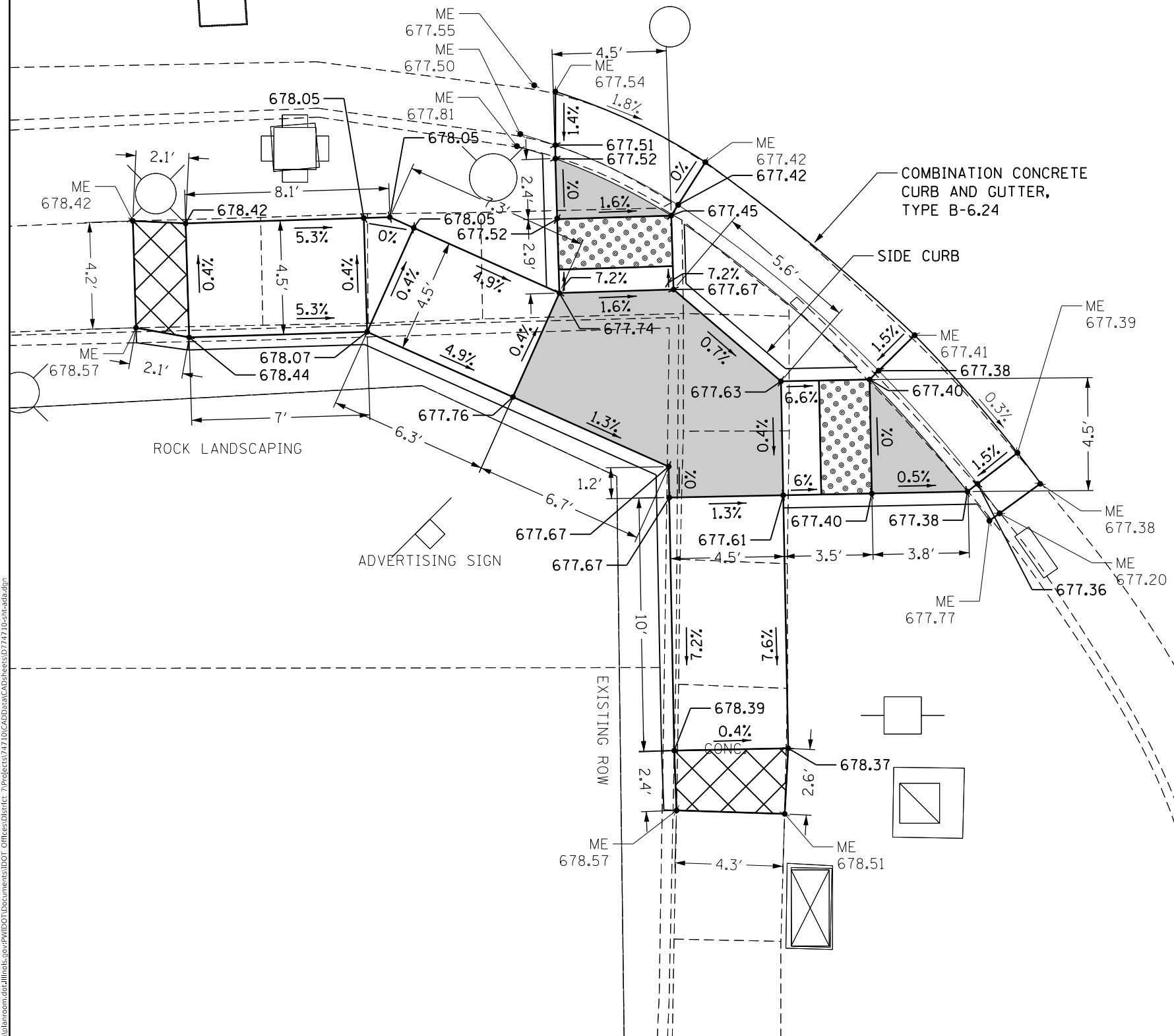
F.A.P. RTE.	SECTION	COUNTY	TOTAL SHEETS	SHEET NO.
*	(137Z,139-X-2)RS-2	MACON	262	135
*F.A.P. RTE. 320, 323, 323A			CONTRACT NO. 74710	
ILLINOIS FED. AID PROJECT				



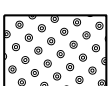


US ROUTE 36 (EASTBOUND)

WOOD STREET

NELSON BLVD



-  LANDING/TURNING SPACE (LESS THAN 2% SLOPE ALL DIRECTIONS)
-  TRANSITION PANEL (MATCH INTO EXISTING SIDEWALK)
-  DETECTABLE WARNING
- ME XXX.XX MATCH EXISTING AT ELEVATION SHOWN
- XXX.XX PROPOSED ELEVATION

MODEL: Default
 FILE: h:\a\c\p\pub\barroom.dwg
 PROJECT: 71710\CADD\Drawings\DOT - Offices\Drawings\71710-01-01-01.dwg

USER NAME = steffemk	DESIGNED - LMH	REVISED -
DRAWN - LMH	REVISIONS -	
PLOT SCALE = 5,000' / in.	CHECKED - MLB	REVISED -
PLOT DATE = 2/20/2020	DATE - 2/20/2020	REVISED -

**STATE OF ILLINOIS
DEPARTMENT OF TRANSPORTATION**

**US 36 & WOOD STREET INTERSECTION
RAMP BETWEEN WOOD STREET & NELSON BLVD**

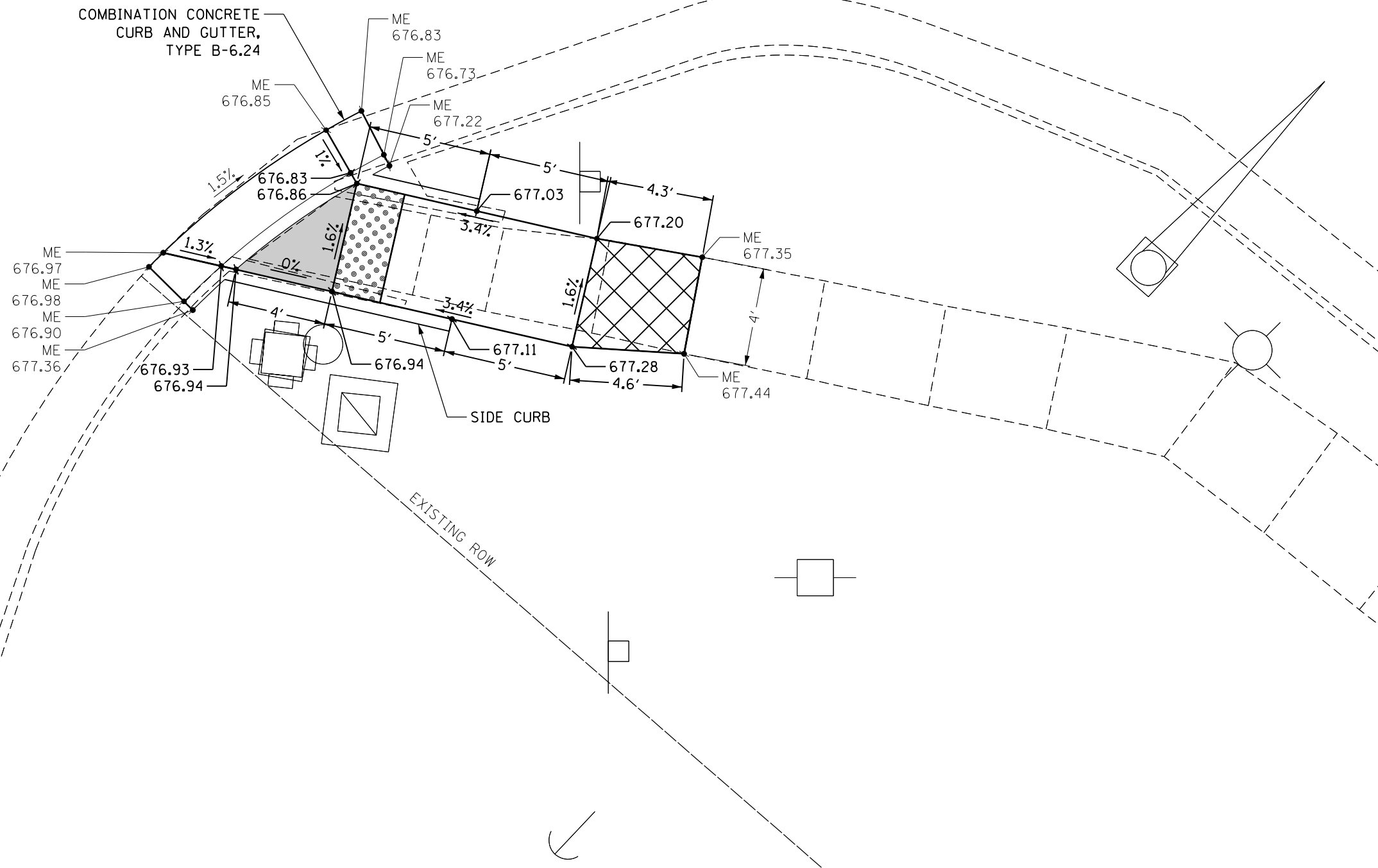
SCALE: SCALES SHEET 17 OF 26 SHEETS STA. TO STA.




F.A.P. RTE.	SECTION	COUNTY	TOTAL SHEETS	SHEET NO.
*	(137Z,139-X-2)RS-2	MACON	262	136
*F.A.P. RTE. 320, 323, 323A		CONTRACT NO. 74710		
ILLINOIS FED. AID PROJECT				



US ROUTE 36 (EASTBOUND)

NELSON BLVD



-  LANDING/TURNING SPACE (LESS THAN 2% SLOPE ALL DIRECTIONS)
-  TRANSITION PANEL (MATCH INTO EXISTING SIDEWALK)
-  DETECTABLE WARNING
- ME XXX.XX MATCH EXISTING AT ELEVATION SHOWN
- XXX.XX PROPOSED ELEVATION

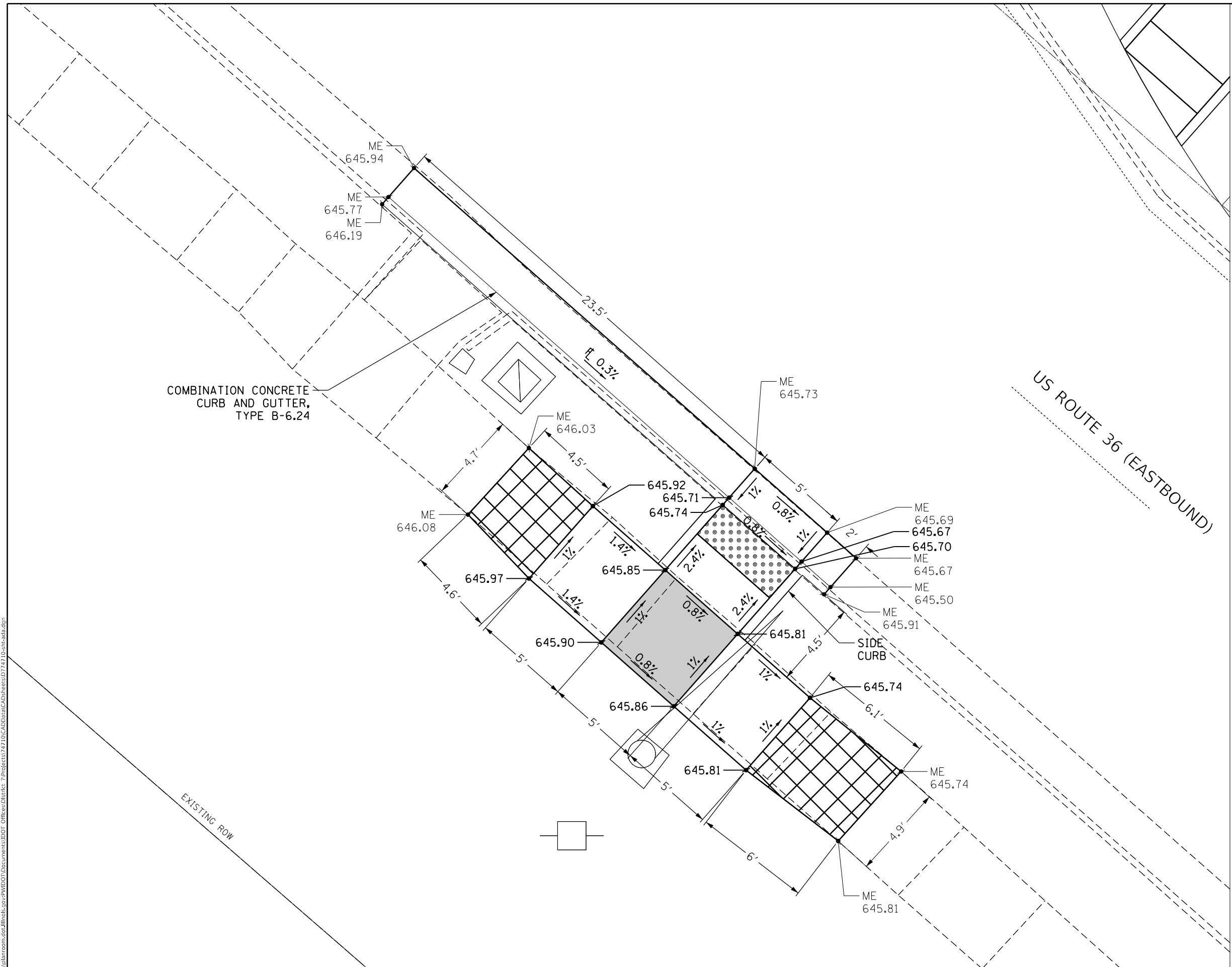
MODEL: Default
 FILE: \\blm1c1.pw.us.ibm.com\data\illinois\pwr\WIDOT\Documents\DOT_Offices\Illinet\7\Projects\7171\0\CADD\Bldg\CAD\Sheet\7171\0-shc-018.dgn

USER NAME = steffemk	DESIGNED - LMH	REVISED -
	DRAWN - LMH	REVISED -
PLOT SCALE = 5,0000' / in.	CHECKED - MLB	REVISED -
PLOT DATE = 2/20/2020	DATE - 2/20/2020	REVISED -

**STATE OF ILLINOIS
DEPARTMENT OF TRANSPORTATION**

US 36 & WOOD STREET INTERSECTION RAMP SOUTHEAST OF US 36			
SCALE: \$SCALES	SHEET 18	OF 26 SHEETS	STA. TO STA.




F.A.P. RTE.	SECTION	COUNTY	TOTAL SHEETS	SHEET NO.
*	(137Z,139-X-2)RS-2	MACON	262	137
*F.A.P. RTE. 320, 323, 323A		CONTRACT NO. 74710		
ILLINOIS FED. AID PROJECT				



COMBINATION CONCRETE CURB AND GUTTER, TYPE B-6.24

US ROUTE 36 (EASTBOUND)

EXISTING ROW

-  LANDING/TURNING SPACE (LESS THAN 2% SLOPE ALL DIRECTIONS)
-  TRANSITION PANEL (MATCH INTO EXISTING SIDEWALK)
-  DETECTABLE WARNING
- ME XXX.XX MATCH EXISTING AT ELEVATION SHOWN
- XXX.XX PROPOSED ELEVATION

MODEL: Default
 FILE: \\blm\c:\pub\lhamon\ada\illinois\gov\pww\DOT\Documents\DOT_Offices\Illinet\7\Projects\7171\0\CADData\CAD\Sheet\071710-shc-ada.dgn

USER NAME = steffenmk	DESIGNED - LMH	REVISED -
	DRAWN - LMH	REVISED -
PLOT SCALE = 5,000' / in.	CHECKED - MLB	REVISED -
PLOT DATE = 2/21/2020	DATE - 2/21/2020	REVISED -

**STATE OF ILLINOIS
DEPARTMENT OF TRANSPORTATION**

**US 36 & 27TH STREET INTERSECTION
RAMP SOUTHEAST OF US 36**

SCALE: \$SCALES SHEET 19 OF 26 SHEETS STA. TO STA.

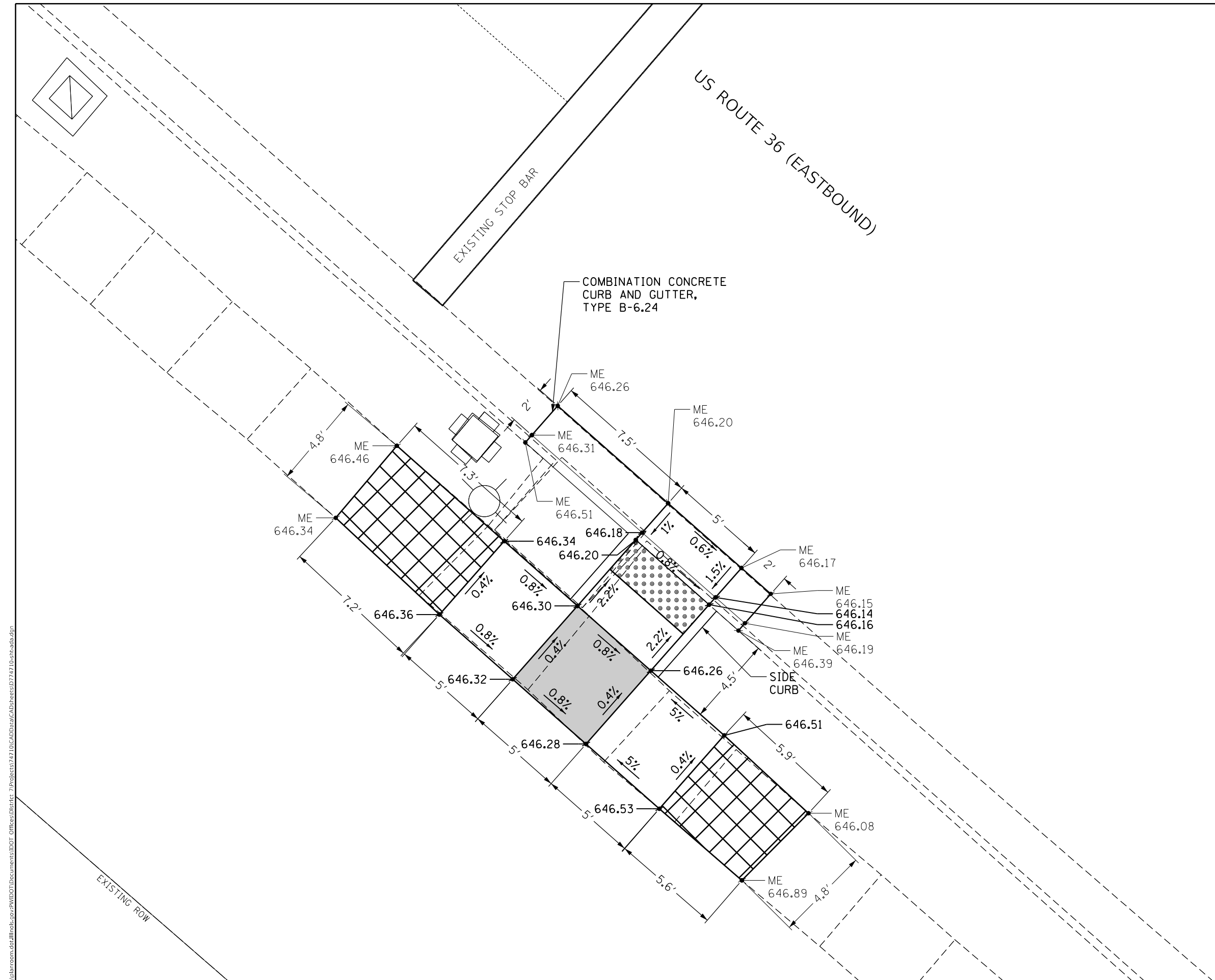
F.A.P. RTE.	SECTION	COUNTY	TOTAL SHEETS	SHEET NO.
*	(137Z,139-X-2)RS-2	MACON	262	138
*F.A.P. RTE. 320, 323, 323A			CONTRACT NO. 74710	
ILLINOIS FED. AID PROJECT				






US ROUTE 36 (EASTBOUND)

EXISTING STOP BAR

COMBINATION CONCRETE CURB AND GUTTER, TYPE B-6.24



-  LANDING/TURNING SPACE (LESS THAN 2% SLOPE ALL DIRECTIONS)
-  TRANSITION PANEL (MATCH INTO EXISTING SIDEWALK)
-  DETECTABLE WARNING
- ME XXX.XX MATCH EXISTING AT ELEVATION SHOWN
- XXX.XX PROPOSED ELEVATION

MODEL: Default
 FILE: \\blm1c:\pub\blm\room\dat\illinois.gov\PI\DOT\Documents\DOT_Offices\Illin\7171\0\CAAD\BataCAD\blm\7171\0-shc-bda.dgn

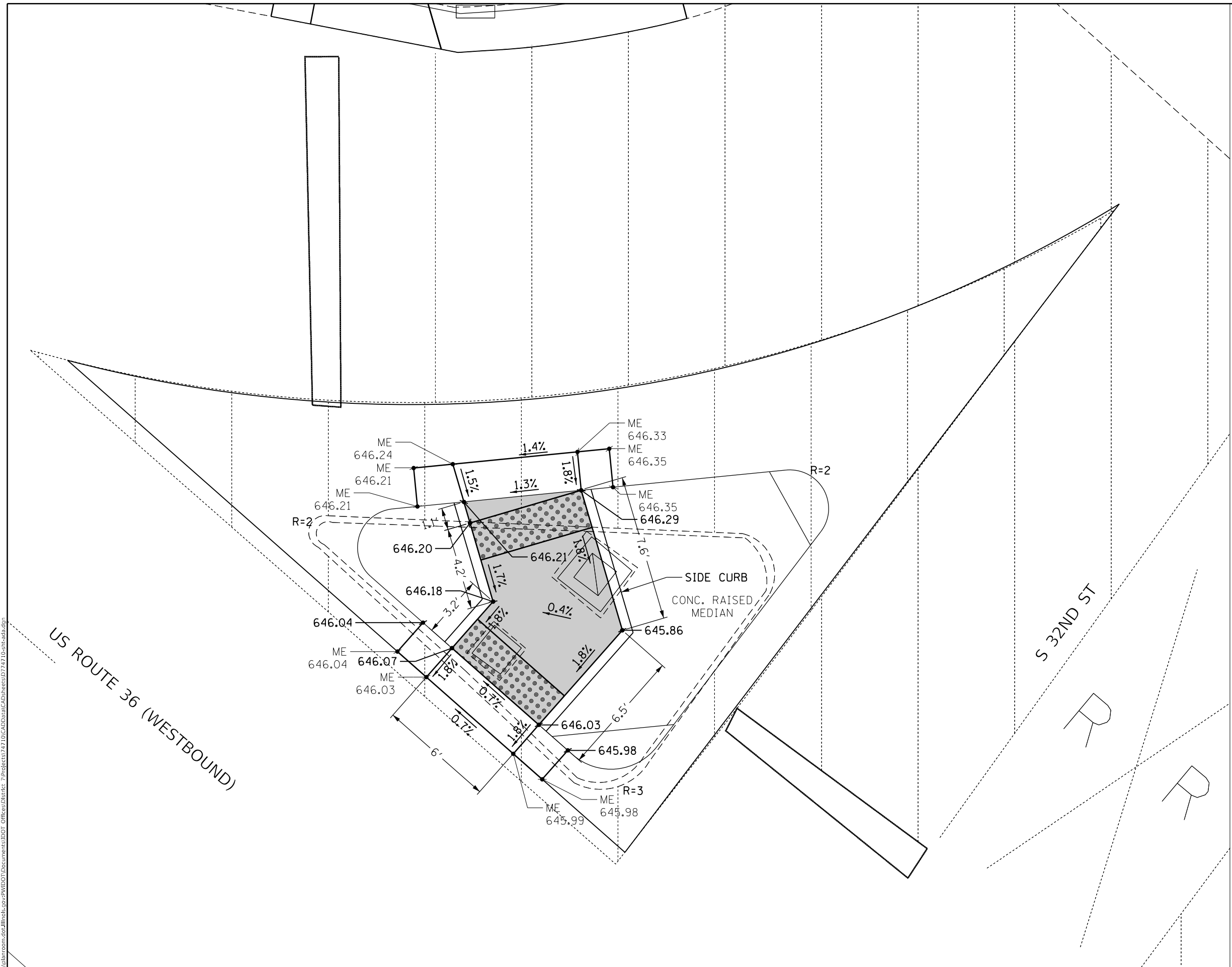
USER NAME = steffenmk	DESIGNED - LMH	REVISED -
	DRAWN - LMH	REVISED -
PLOT SCALE = 5,000' / in.	CHECKED - MLB	REVISED -
PLOT DATE = 2/21/2020	DATE - 2/21/2020	REVISED -




**STATE OF ILLINOIS
DEPARTMENT OF TRANSPORTATION**

**US 36 & 27TH STREET INTERSECTION
RAMP SOUTHWEST OF US 36**

SCALE: \$SCALES SHEET 20 OF 26 SHEETS STA. TO STA.

F.A.P. RTE.	SECTION	COUNTY	TOTAL SHEETS	SHEET NO.
*	(137Z,139-X-2)RS-2	MACON	262	139
*F.A.P. RTE. 320, 323, 323A		CONTRACT NO. 74710		
ILLINOIS FED. AID PROJECT				



-  LANDING/TURNING SPACE (LESS THAN 2% SLOPE ALL DIRECTIONS)
-  TRANSITION PANEL (MATCH INTO EXISTING SIDEWALK)
-  DETECTABLE WARNING
- ME XXX.XX MATCH EXISTING AT ELEVATION SHOWN
- XXX.XX PROPOSED ELEVATION

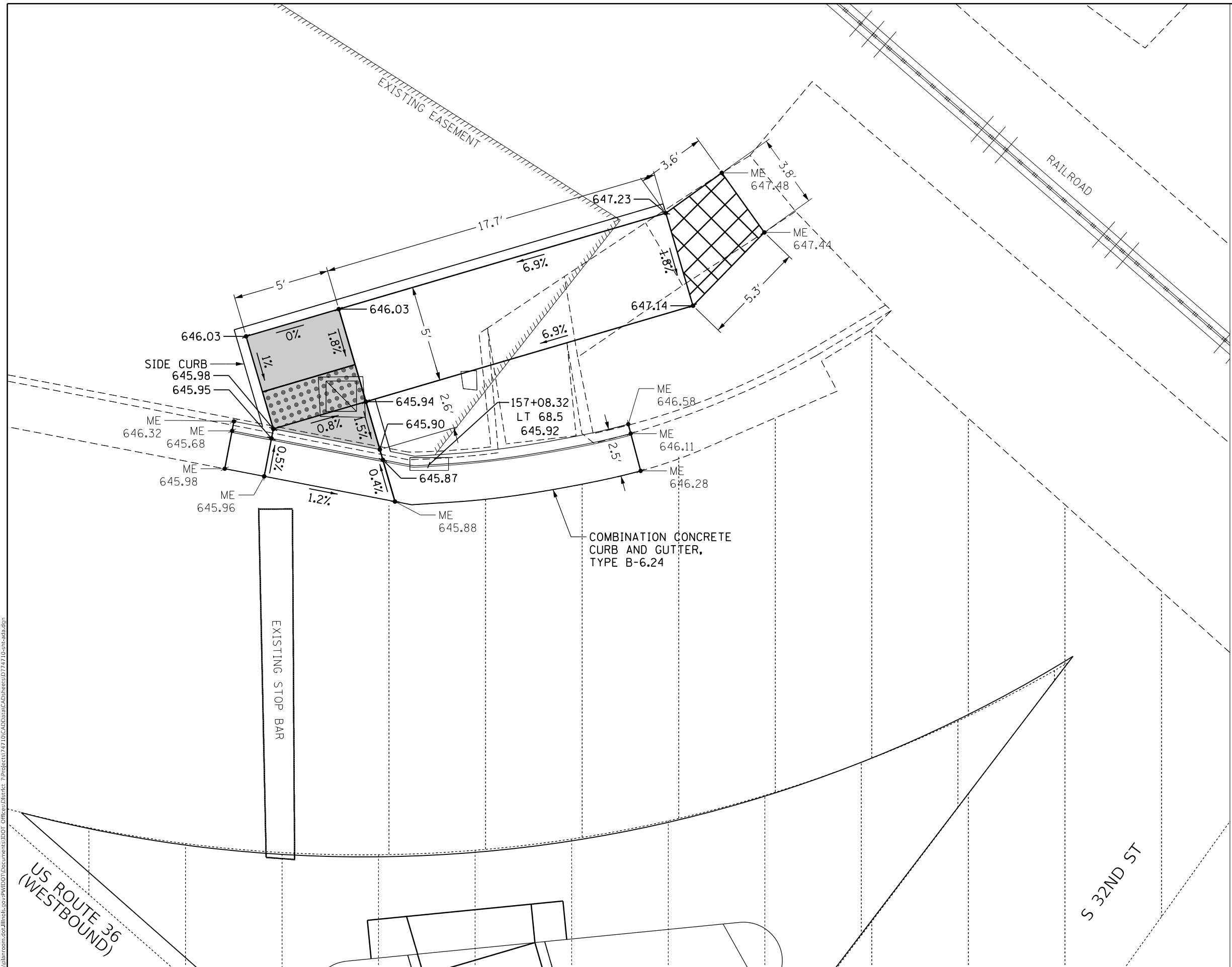
MODEL: Default
 FILE: \\nas01c.psu.edu\baronm\data\illinois\pwr\DOT\Documents\DOT_Offices\Illin\71710\CAD\Drawings\DOT_71710\Sheet21.dwg

USER NAME = steffenmk	DESIGNED - LMH	REVISED -
	DRAWN - LMH	REVISED -
PLOT SCALE = 5,000' / in.	CHECKED - MLB	REVISED -
PLOT DATE = 2/21/2020	DATE - 2/21/2020	REVISED -

**STATE OF ILLINOIS
DEPARTMENT OF TRANSPORTATION**

US 36 & 27TH STREET INTERSECTION ISLAND NORTHWEST QUADRANT			
SCALE: SCALES	SHEET 21	OF 26 SHEETS	STA. TO STA.

F.A.P. RTE. 320, 323	SECTION (137Z,139-X-2)RS-2	COUNTY MACON	TOTAL SHEETS 262	SHEET NO. 140
*F.A.P. RTE. 320, 323, 323A		CONTRACT NO. 74710		
ILLINOIS FED. AID PROJECT				



- LANDING/TURNING SPACE
(LESS THAN 2% SLOPE
ALL DIRECTIONS)
- TRANSITION PANEL
(MATCH INTO EXISTING
SIDEWALK)
- DETECTABLE WARNING
- ME XXX.XX MATCH EXISTING AT
ELEVATION SHOWN
- XXX.XX PROPOSED ELEVATION

MODEL: Default
 FILE: \\nas01c.psu.edu\baronm\ada\illinois\p00\PI\DOT\Documents\DOT_Offices\Illin\ct 7\Projects\7171\0\CADD\DATA\CAD\Drawings\7171\0-5h-32nd.dgn

USER NAME = steffemk	DESIGNED - LMH	REVISED -
	DRAWN - LMH	REVISED -
PLOT SCALE = 5,0000' / in.	CHECKED - MLB	REVISED -
PLOT DATE = 2/20/2020	DATE - 2/20/2020	REVISED -

STATE OF ILLINOIS
DEPARTMENT OF TRANSPORTATION

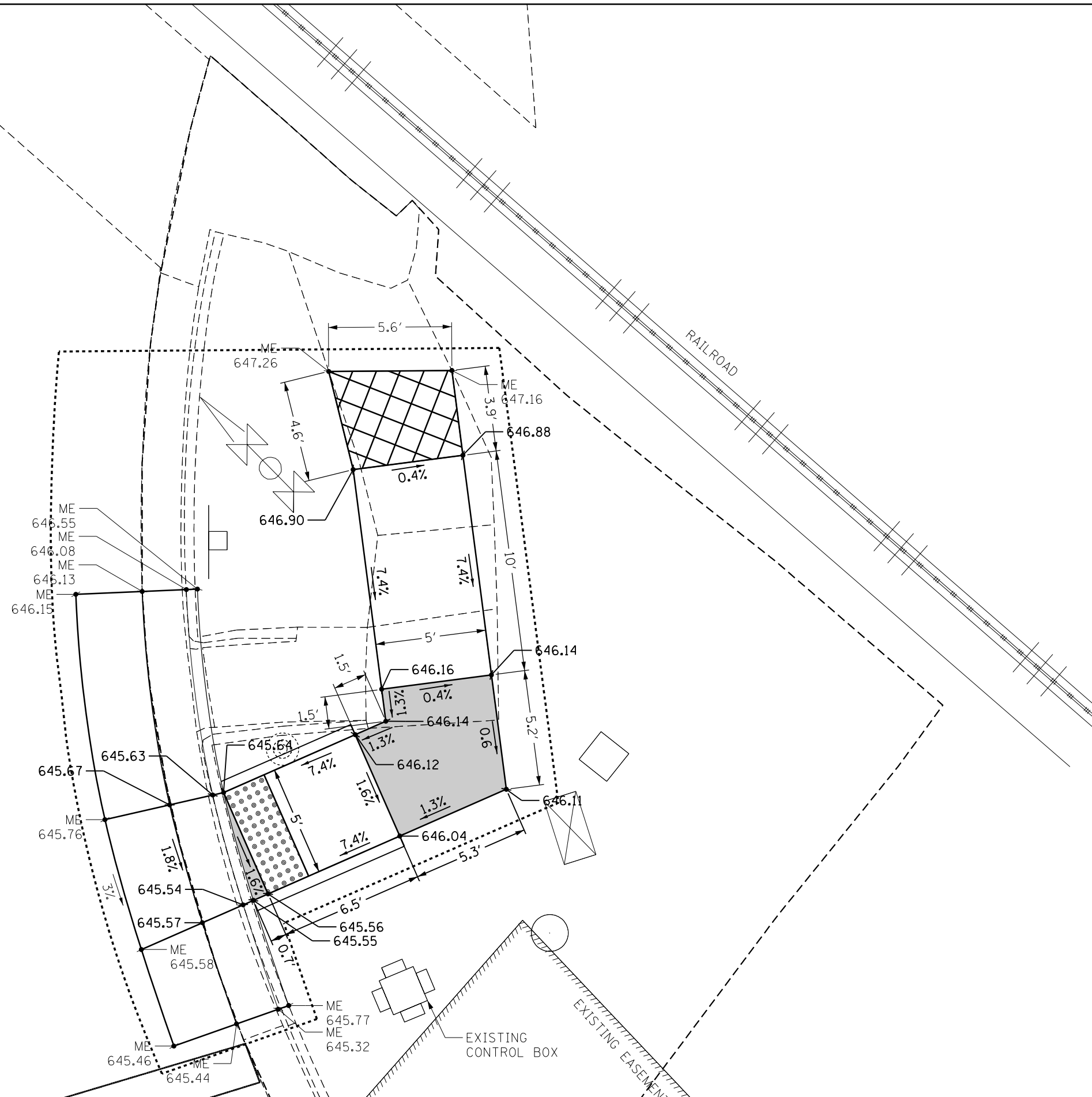
US 36 & 27TH STREET INTERSECTION
RAMP NORTHWEST QUADRANT




SCALE: S\$CALES SHEET 22 OF 26 SHEETS STA. TO STA.

F.A.P. RTE.	SECTION	COUNTY	TOTAL SHEETS	SHEET NO.
*	(137Z,139-X-2)RS-2	MACON	262	141
*F.A.P. RTE. 320, 323, 323A		CONTRACT NO. 74710		
ILLINOIS FED. AID PROJECT				



S 32ND ST



-  LANDING/TURNING SPACE
(LESS THAN 2% SLOPE
ALL DIRECTIONS)
-  TRANSITION PANEL
(MATCH INTO EXISTING
SIDEWALK)
-  DETECTABLE WARNING
- ME XXX.XX MATCH EXISTING AT
ELEVATION SHOWN
- XXX.XX PROPOSED ELEVATION

MODEL: Default
FILE: \\blm\c:\pub\blm\room\ada\illinois\scv\p\dot\Documents\DOT_Offices\DOT\74710\CADDData\CADDsheets\74710\Sheet23.dgn

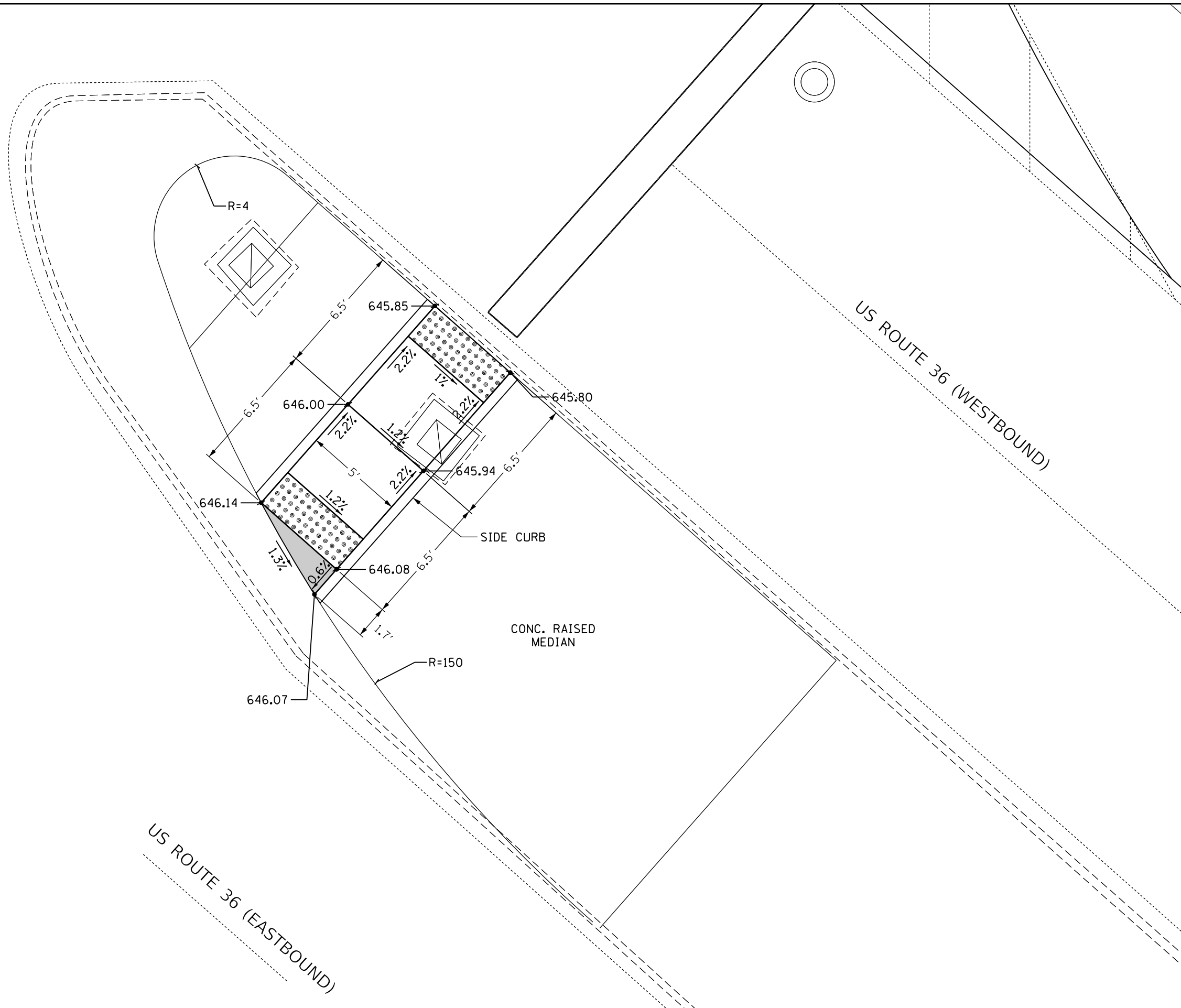
USER NAME = steffemk	DESIGNED - LMH	REVISED -
PLOT SCALE = 5,000' / in.	DRAWN - LMH	REVISED -
PLOT DATE = 2/21/2020	CHECKED - MLB	REVISED -
	DATE - 2/21/2020	REVISED -




**STATE OF ILLINOIS
DEPARTMENT OF TRANSPORTATION**

**US 36 & 27TH STREET INTERSECTION
RAMP NORTHEAST QUADRANT**

F.A.P. RTE.	SECTION	COUNTY	TOTAL SHEETS	SHEET NO.
*	(137Z,139-X-2)RS-2	MACON	262	142
*F.A.P. RTE. 320, 323, 323A			CONTRACT NO. 74710	
ILLINOIS FED. AID PROJECT				

SCALE: S\$CALES SHEET 23 OF 26 SHEETS STA. TO STA.



-  LANDING/TURNING SPACE
(LESS THAN 2% SLOPE
ALL DIRECTIONS)
-  TRANSITION PANEL
(MATCH INTO EXISTING
SIDEWALK)
-  DETECTABLE WARNING
- ME
• XXX.XX MATCH EXISTING AT
ELEVATION SHOWN
- XXX.XX PROPOSED ELEVATION

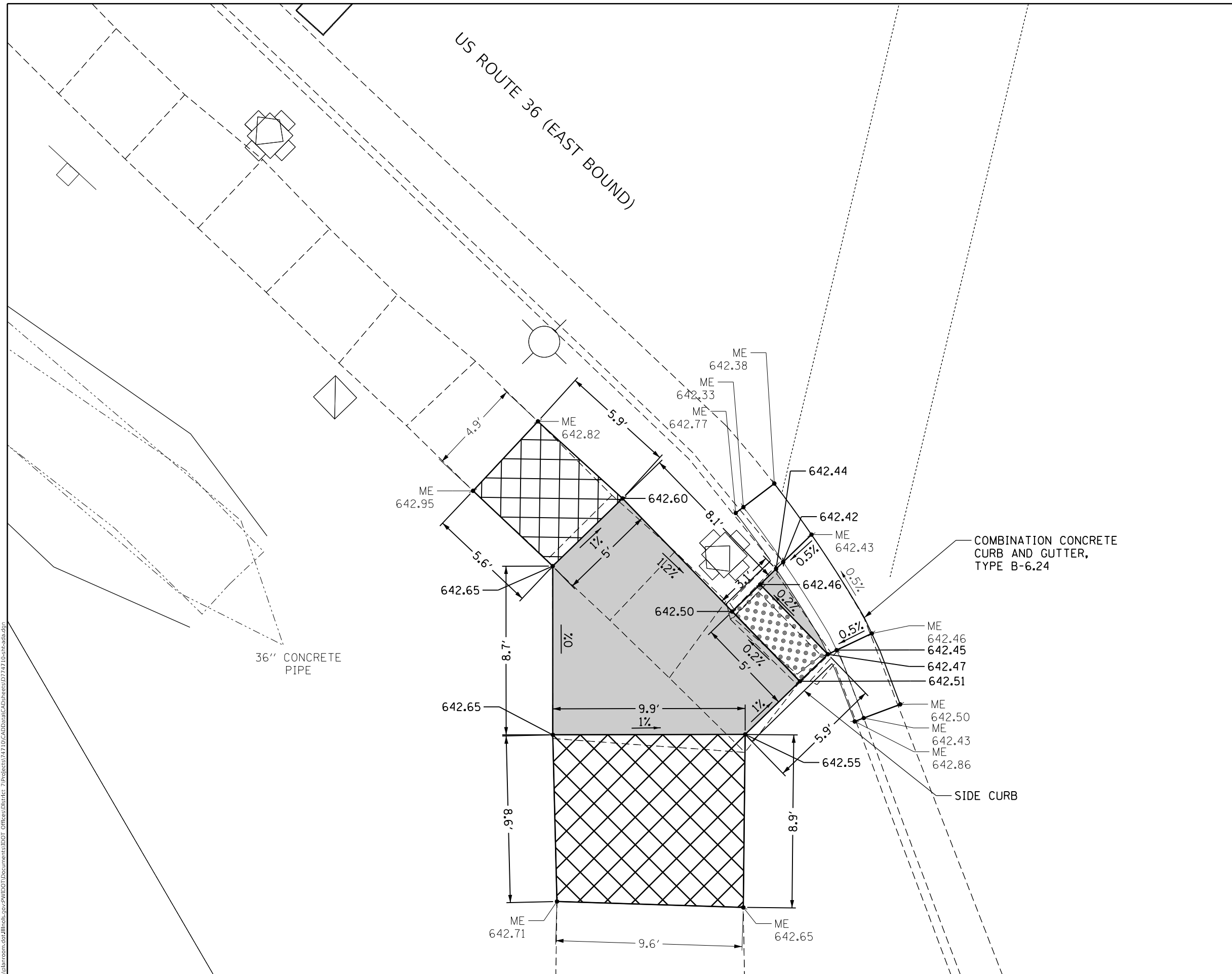
MODEL: Default
 FILE: \\blm1c:\pub\lhamon\dm\illinc.gov\PI\DOT\Documents\DOT_Offices\Illinc\7\Projects\7171\0\CADData\CAD\Sheets\07171\0-shc-ada.dgn

USER NAME = steffemk	DESIGNED - LMH	REVISED - 10/23/2019
DRAWN - LMH	REVISIONS -	
PLOT SCALE = 5,000' / in.	CHECKED - MLB	REVISIONS -
PLOT DATE = 2/21/2020	DATE - 2/21/2020	REVISIONS -

STATE OF ILLINOIS
DEPARTMENT OF TRANSPORTATION

US 36 & 27TH STREET INTERSECTION			
MEDIAN ALONG US 36			
SCALE: \$SCALES	SHEET 24	OF 26 SHEETS	STA. TO STA.




F.A.P. RTE.	SECTION	COUNTY	TOTAL SHEETS	SHEET NO.
*	(137Z,139-X-2)RS-2	MACON	262	143
*F.A.P. RTE. 320, 323, 323A		CONTRACT NO. 74710		
ILLINOIS FED. AID PROJECT				



COMBINATION CONCRETE CURB AND GUTTER, TYPE B-6.24

SIDE CURB

36" CONCRETE PIPE

-  LANDING/TURNING SPACE (LESS THAN 2% SLOPE ALL DIRECTIONS)
-  TRANSITION PANEL (MATCH INTO EXISTING SIDEWALK)
-  DETECTABLE WARNING
- ME XXX.XX MATCH EXISTING AT ELEVATION SHOWN
- XXX.XX PROPOSED ELEVATION

MODEL: Default
 FILE: \\blm\c:\pub\baronm\dat\illinois\gov\PI\DOT\Documents\DOT_Offices\blm\7\Projects\7171\0\CAD\Drawings\7171\0-5h-32a.dwg

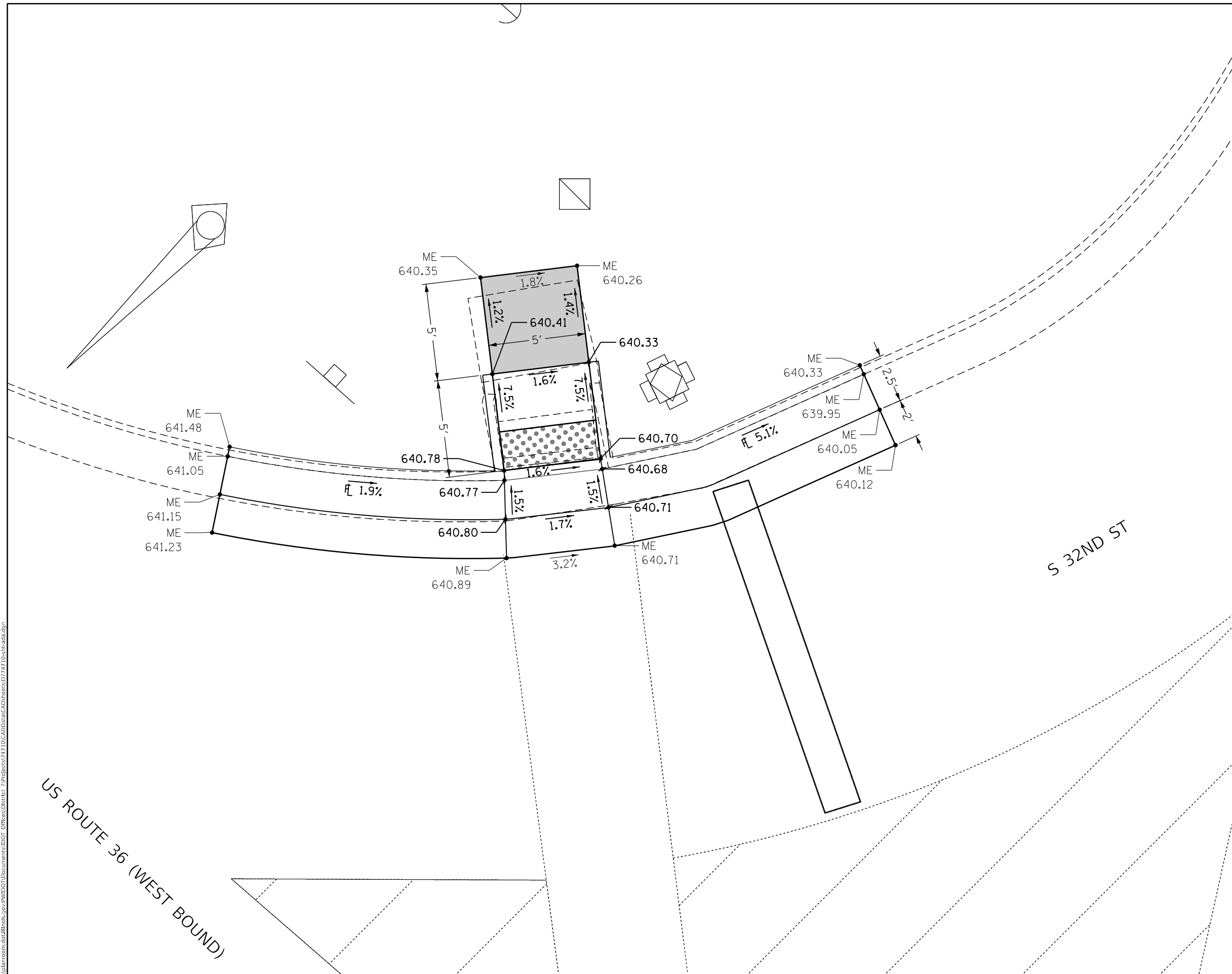
USER NAME = steffnmk	DESIGNED - LMH	REVISED - 10/23/2019
	DRAWN - LMH	REVISED -
PLOT SCALE = 5,000' / in.	CHECKED - MLB	REVISED -
PLOT DATE = 2/21/2020	DATE - 2/21/2020	REVISED -




**STATE OF ILLINOIS
DEPARTMENT OF TRANSPORTATION**

**US 36 & 32ND STREET INTERSECTION
RAMP SOUTH OF US 36**

SCALE: S\$CALES SHEET 25 OF 26 SHEETS STA. TO STA.

F.A.P. RTE.	SECTION	COUNTY	TOTAL SHEETS	SHEET NO.
7	(137Z,139-X-2)RS-2	MACON	262	144
*F.A.P. RTE. 320, 323, 323A		CONTRACT NO. 74710		
ILLINOIS FED. AID PROJECT				



-  LANDING/TURNING SPACE
(LESS THAN 2% SLOPE
ALL DIRECTIONS)
-  TRANSITION PANEL
(MATCH INTO EXISTING
SIDEWALK)
-  DETECTABLE WARNING
- ME XXX.XX MATCH EXISTING AT
ELEVATION SHOWN
- XXX.XX PROPOSED ELEVATION

MODEL: Default
 FILE: \\blm1c2.pva\pub\baronm.dwg\Illinois\scop\PI\DOT\Documents\DOT_Offices\Illinet 7\Projects\74710\CADD\Drawings\74710-Sheet26.dwg

US ROUTE 36 (WEST BOUND)

S 32ND ST

USER NAME = steffemk	DESIGNED - LMH	REVISED - 10/24/2019
	DRAWN - LMH	REVISED -
PLOT SCALE = 5,000' / in.	CHECKED - MLB	REVISED -
PLOT DATE = 2/21/2020	DATE - 2/21/2020	REVISED -

**STATE OF ILLINOIS
DEPARTMENT OF TRANSPORTATION**

**US 36 & 32ND STREET INTERSECTION
RAMP NORTH OF US 36**

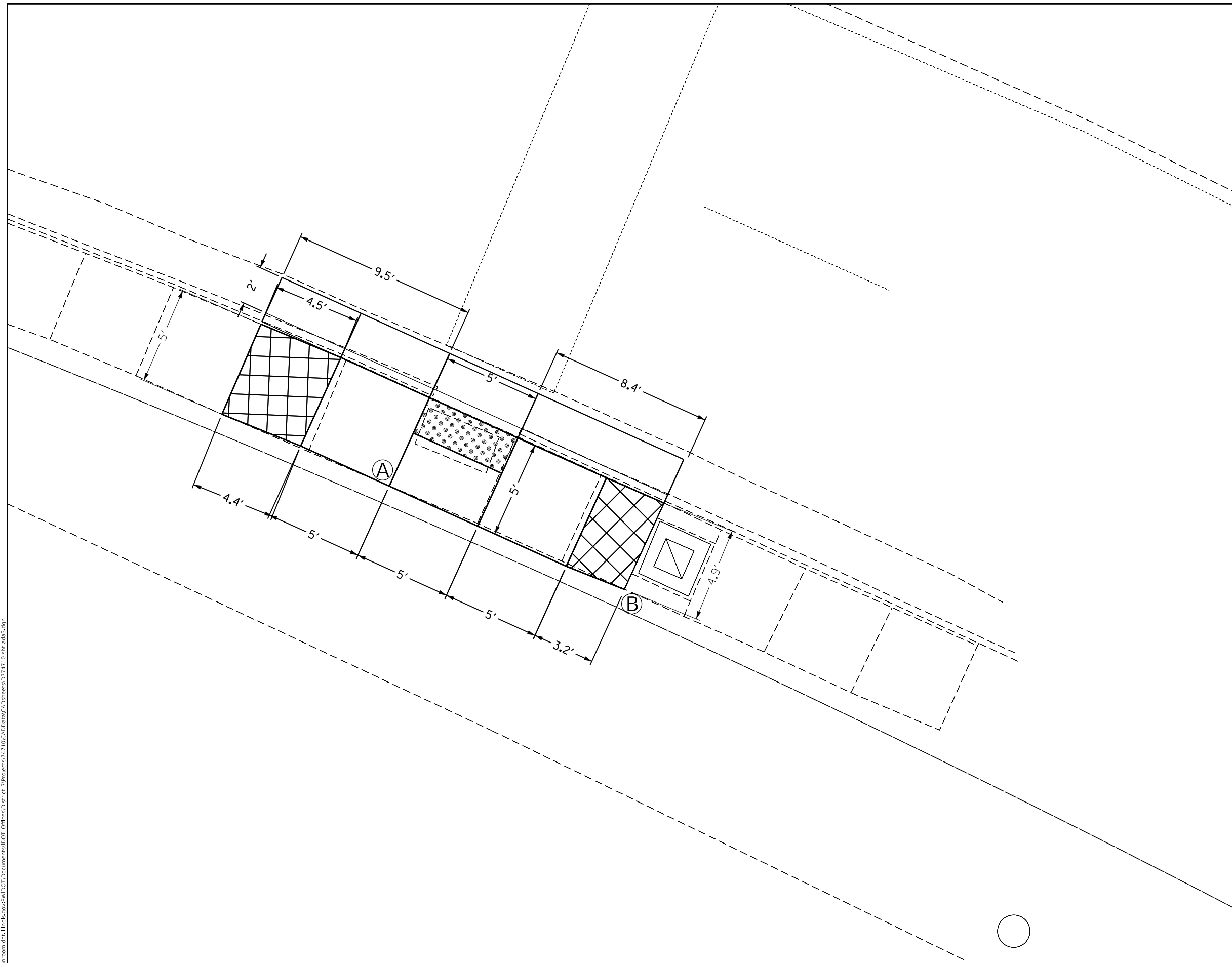
SCALE: \$SCALES SHEET 26 OF 26 SHEETS STA. TO STA.




F.A.P. RTE.	SECTION	COUNTY	TOTAL SHEETS	SHEET NO.
*	(137Z,139-X-2)RS-2	MACON	262	145
*F.A.P. RTE. 320, 323, 323A		CONTRACT NO. 74710		
ILLINOIS FED. AID PROJECT				



1A

LOCATION 1A		
Point	Station	Offset (Feet)
A	107+43.82	43.9275
B	107+54.48	43.7310



-  LANDING/TURNING SPACE
(LESS THAN 2% SLOPE
ALL DIRECTIONS)
-  TRANSITION PANEL
(MATCH INTO EXISTING
SIDEWALK)
-  DETECTABLE WARNING

MODEL: Default
 FILE: \\blm1c:\pub\blm1c\room\dat\illinois\dot\office\blm1c\7\Projects\7171\0\CAD\DATA\CAD\sheet\07171\0-shc-3d3.dgn

USER NAME = steffenmk	DESIGNED - LMH	REVISED - 10/17/2019
PLOT SCALE = 5,0000 ' / in.	DRAWN - LMH	REVISED -
PLOT DATE = 2/20/2020	CHECKED - MLB	REVISED -
	DATE - 2/20/2020	REVISED -

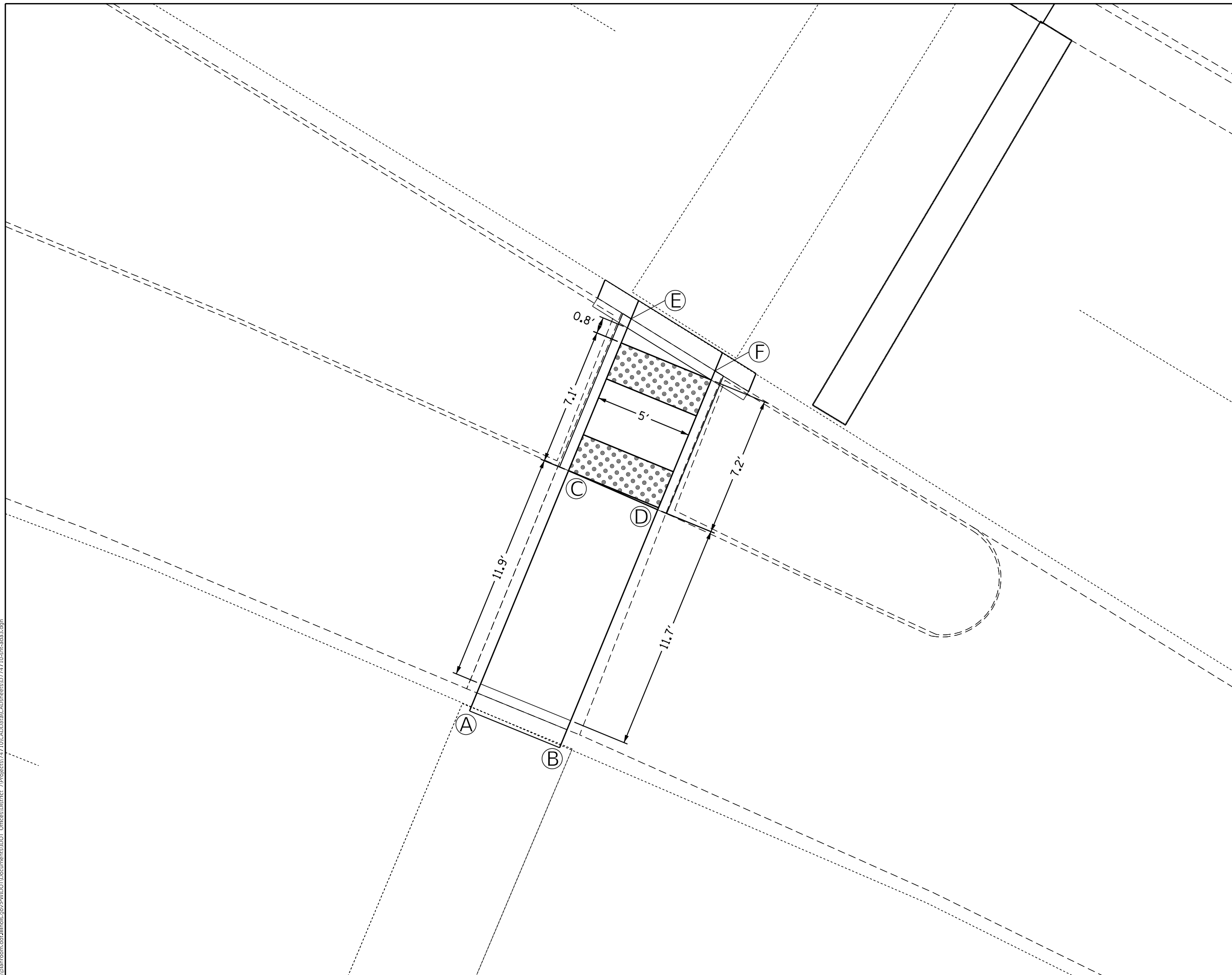
STATE OF ILLINOIS
DEPARTMENT OF TRANSPORTATION

US 36 & ELDORADO STREET INTERSECTION
RAMP SOUTH OF EASTBOUND US 36
 SCALE: 5,0000 ' / in. SHEET 1 OF 26 SHEETS STA. TO STA.

F.A.P. RTE.	SECTION	COUNTY	TOTAL SHEETS	SHEET NO.
*	(137Z,139-X-2)RS-2	MACON	262	146
*F.A.P. RTE. 320, 323, 323A			CONTRACT NO. 74710	
ILLINOIS FED. AID PROJECT				



LOCATION 2A		
Point	Station	Offset (Feet)
A	107+42.97	13.2742
B	107+48.06	13.0139
C	107+42.36	-0.0630
D	107+47.36	-0.1918
E	107+41.99	-8.4919
F	107+46.97	-7.8989



-  LANDING/TURNING SPACE
(LESS THAN 2% SLOPE
ALL DIRECTIONS)
-  TRANSITION PANEL
(MATCH INTO EXISTING
SIDEWALK)
-  DETECTABLE WARNING

MODEL: Default
 FILE: \\nas0101.pw.stateil.us\pub\baronm.d\at\illinois.gov\PWIDOT\Documents\DOT_Offices\Director_7\Projects\74710\CADD\Drawings\74710-51-323-323A.dwg

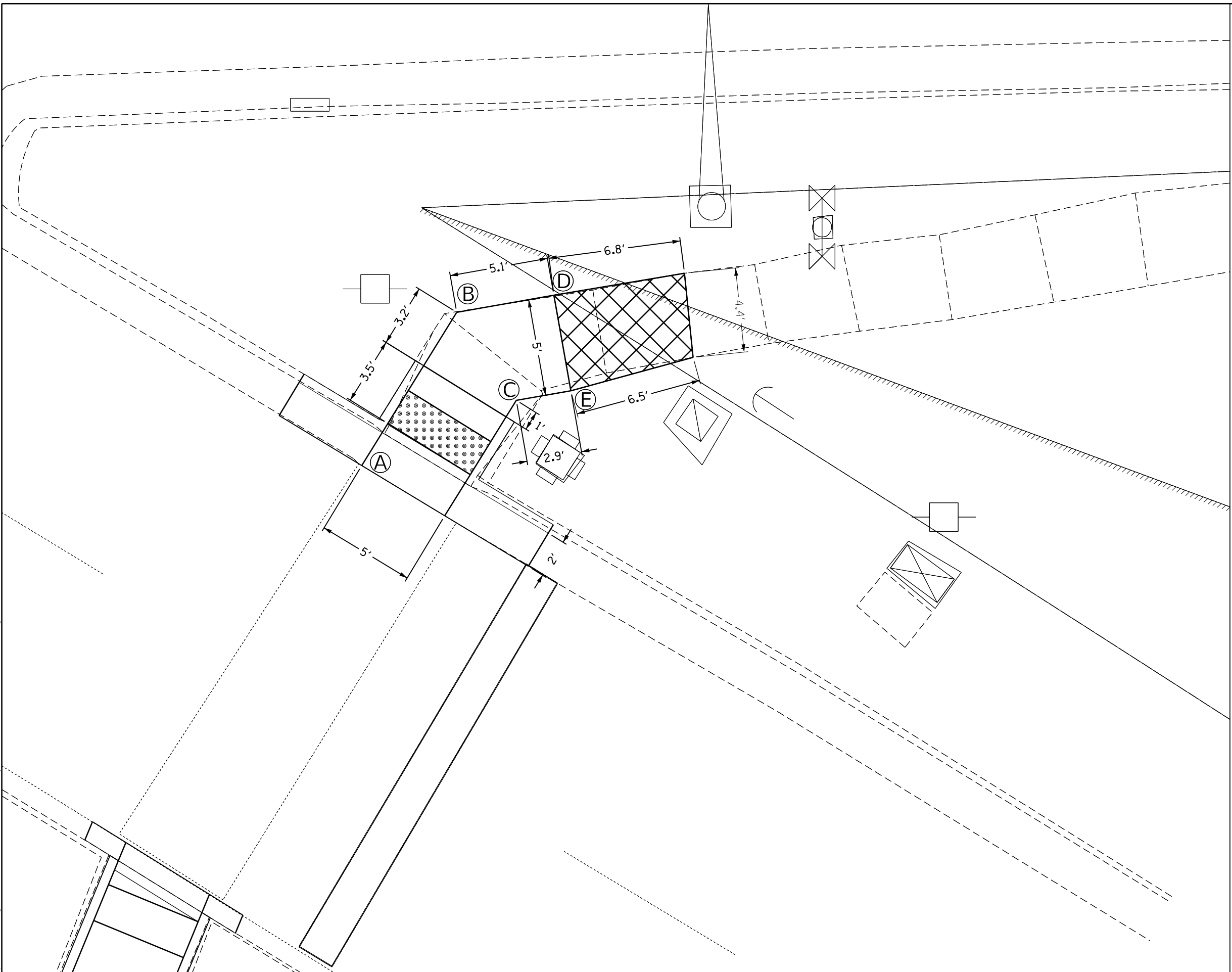
USER NAME = steffenmk	DESIGNED - LMH	REVISED - 10/23/2019
	DRAWN - LMH	REVISED -
PLOT SCALE = 5,0000' / in.	CHECKED - MLB	REVISED -
PLOT DATE = 2/20/2020	DATE - 2/20/2020	REVISED -

**STATE OF ILLINOIS
DEPARTMENT OF TRANSPORTATION**



**US 36 & ELDORADO STREET INTERSECTION
MEDIAN ALONG US 36**

SCALE: 5,0000' / in. SHEET 2 OF 26 SHEETS STA. TO STA.

F.A.P. RTE.	SECTION	COUNTY	TOTAL SHEETS	SHEET NO.
*	(137Z,139-X-2)RS-2	MACON	262	147
*F.A.P. RTE. 320, 323, 323A		CONTRACT NO. 74710		
ILLINOIS FED. AID PROJECT				



LOCATION 3A		
Point	Station	Offset (Feet)
A	107+44.67	-32.2487
B	107+45.69	-41.4789
C	107+50.16	-38.6988
D	107+49.60	-44.4247
E	107+52+35	-40.3620

-  LANDING/TURNING SPACE
(LESS THAN 2% SLOPE
ALL DIRECTIONS)
-  TRANSITION PANEL
(MATCH INTO EXISTING
SIDEWALK)
-  DETECTABLE WARNING

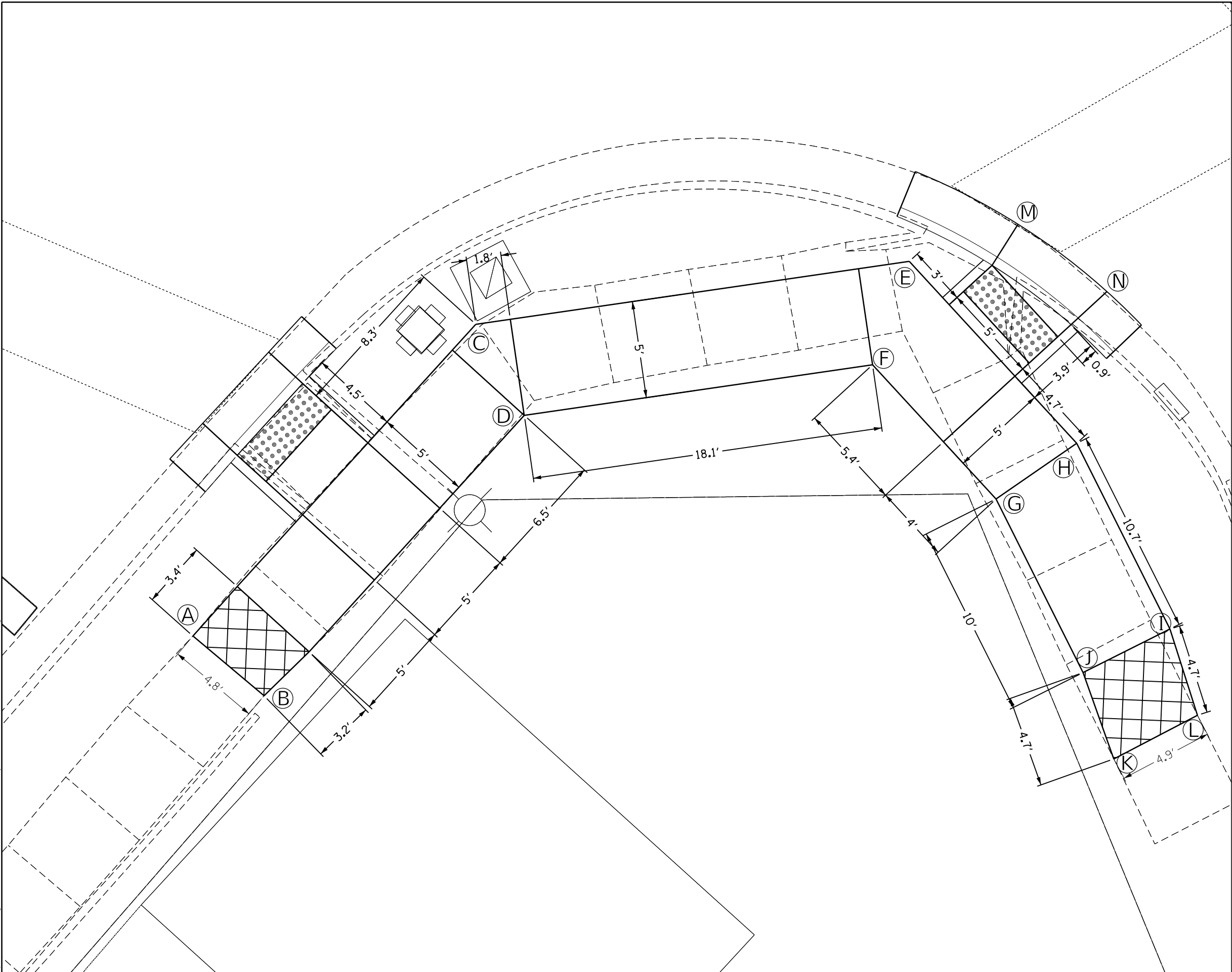
MODEL: Default
FILE: \\nas105-prod\pub\arooms\ada\illinois\poc\PI\DOT\Documents\IBOT_Offices\171710\CADD\Data\CAD\Sheets\171710-3A-3A.dgn

USER NAME = steffemk	DESIGNED - LMH	REVISED -
PLOT SCALE = 5,0000 ' / in.	DRAWN - LMH	REVISED -
PLOT DATE = 2/20/2020	CHECKED - MLB	REVISED -
	DATE - 2/20/2020	REVISED -

STATE OF ILLINOIS
DEPARTMENT OF TRANSPORTATION

US 36 & ELDORADO STREET INTERSECTION
RAMP NORTH OF WESTBOUND US 36
SCALE: 5,0000 ' / in. SHEET 3 OF 26 SHEETS STA. TO STA.

F.A.P. RTE.	SECTION	COUNTY	TOTAL SHEETS	SHEET NO.
*	(137Z,139-X-2)RS-2	MACON	262	148
*F.A.P. RTE. 320, 323, 323A			CONTRACT NO. 74710	
ILLINOIS FED. AID PROJECT				



LOCATION 4A		
Point	Station	Offset (Feet)
A	116+24.03	41.3668
B	116+24.11	46.1498
C	116+45.70	41.8179
D	116+43.80	46.7773
E	116+62.79	56.5292
F	116+57.53	58.5971
G	116+56.49	67.9321
H	116+61.38	69.1845
I	116+57.31	79.0822
J	116+52.69	77.1808
K	116+50.37	81.2974
L	116+54.89	83.0651
M	116+67.91	59.4947
N	116+68.30	65.2263

- LANDING/TURNING SPACE
(LESS THAN 2% SLOPE
ALL DIRECTIONS)
- TRANSITION PANEL
(MATCH INTO EXISTING
SIDEWALK)
- DETECTABLE WARNING

MODEL: Default
 FILE: \\blm1c1-pub\pub\baronm.dwg\Illinois\gov\PHWDOT\Documents\DOT_Offices\Illinet\7\Projects\7171\0\CAD\Drawings\CAD\Drawings\7171\0-4A-3A.dwg

USER NAME = steffenmk	DESIGNED - LMH	REVISED - 10/17/2019
PLOT SCALE = 5,0000 ' / in.	DRAWN - LMH	REVISED -
PLOT DATE = 2/20/2020	CHECKED - MLB	REVISED -
	DATE - 2/20/2020	REVISED -

**STATE OF ILLINOIS
DEPARTMENT OF TRANSPORTATION**

**US 36 & 22ND STREET INTERSECTION
RAMP SOUTHWEST QUADRANT**

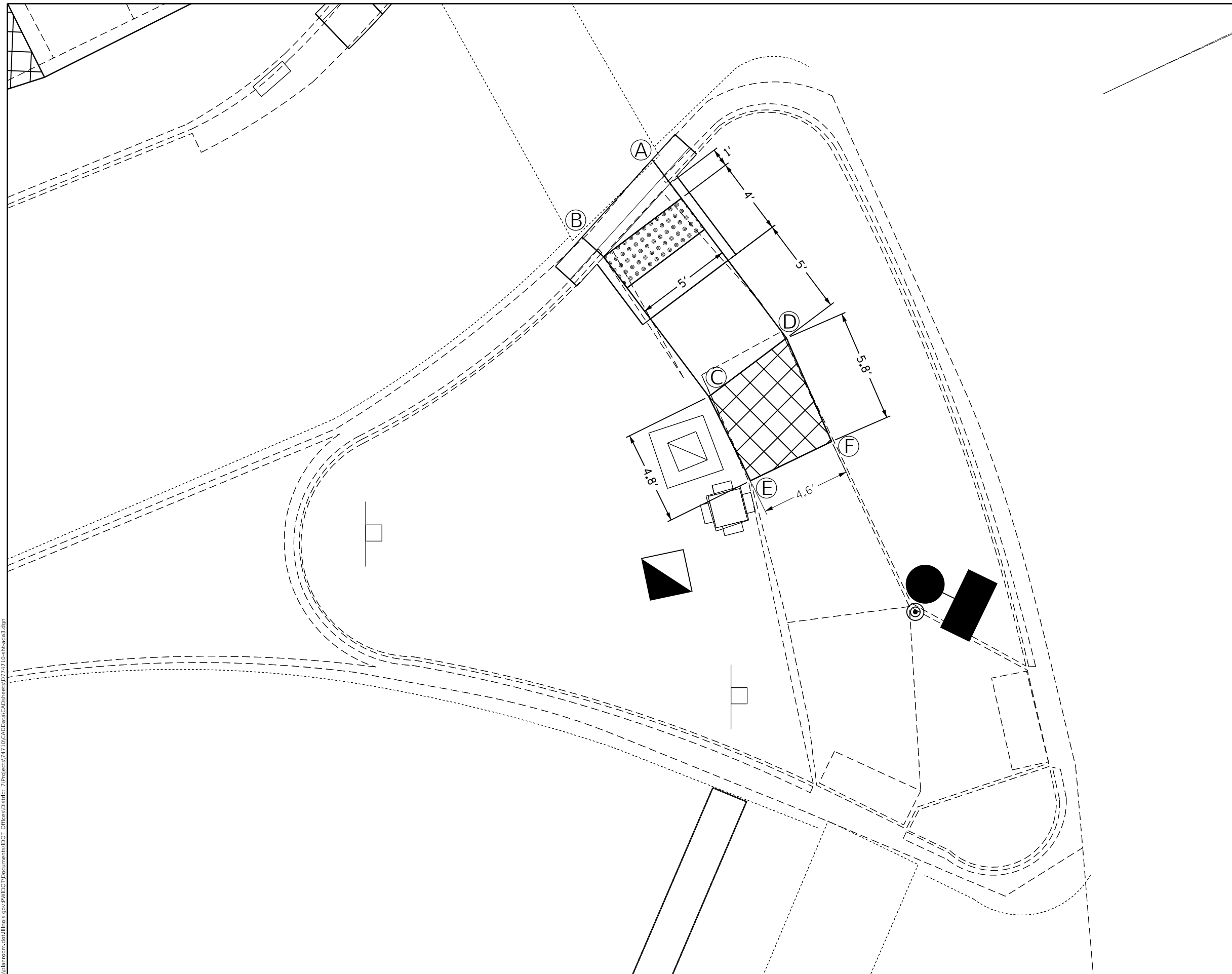
SCALE: 5,0000 ' / in. SHEET 4 OF 26 SHEETS STA. TO STA.




F.A.P. RTE.	SECTION	COUNTY	TOTAL SHEETS	SHEET NO.
*	(137Z,139-X-2)RS-2	MACON	262	149
*F.A.P. RTE. 320, 323, 323A		CONTRACT NO. 74710		
ILLINOIS FED. AID PROJECT				

5A



LOCATION 5A		
Point	Station	Offset (Feet)
A	116+83.68	61.7615
B	116+83.57	67.1417
C	116+93.88	69.0440
D	116+94.92	64.1535
E	116+98.33	70.9067
F	117+00.16	66.6473



-  LANDING/TURNING SPACE
(LESS THAN 2% SLOPE
ALL DIRECTIONS)
-  TRANSITION PANEL
(MATCH INTO EXISTING
SIDEWALK)
-  DETECTABLE WARNING

MODEL: Default
 FILE: \\blm1c2.pw.usplanning.com\data\illinois.gov\PROJECTS\74710\CADD\data\CADD\sheet\074710-5A-3A.dgn

USER NAME = steffenmk	DESIGNED - LMH	REVISED -
	DRAWN - LMH	REVISED -
PLOT SCALE = 5,0000' / in.	CHECKED - MLB	REVISED -
PLOT DATE = 2/20/2020	DATE - 2/20/2020	REVISED -




STATE OF ILLINOIS
DEPARTMENT OF TRANSPORTATION

US 36 & 22ND STREET INTERSECTION
ISLAND SOUTH OF EASTBOUND US 36
 SCALE: 5,0000' / in. SHEET 5 OF 26 SHEETS STA. TO STA.

F.A.P. RTE.	SECTION	COUNTY	TOTAL SHEETS	SHEET NO.
*	(137Z,139-X-2)RS-2	MACON	262	150
*F.A.P. RTE. 320, 323, 323A		CONTRACT NO. 74710		
ILLINOIS FED. AID PROJECT				



LOCATION 6A		
Point	Station	Offset (Feet)
A	118+52.93	75.9644
B	118+52.48	74.3914
C	118+57.13	72.9870
D	118+55.73	68.6134
E	118+51.18	69.9246
F	118+51.35	62.8413
G	118+56.24	63.8838
H	118+49.36	56.6819
I	118+51.74	51.8012
J	118+57.33	60.3004
K	118+59.53	55.8089
L	118+64.72	49.4585
M	118+61.49	45.6465
N	118+68.39	47.9495
O	118+67.82	43.0451
P	118+67.13	41.9349

-  LANDING/TURNING SPACE
(LESS THAN 2% SLOPE
ALL DIRECTIONS)
-  TRANSITION PANEL
(MATCH INTO EXISTING
SIDEWALK)
-  DETECTABLE WARNING



MODEL: Default
 FILE: \\blm1c:\pub\baronm\dat\illinois\gov\PHWDOT\Documents\IBDOT_Offices\Illin1c\7\Projects\7171\0\CAD\Drawings\CADD\Drawings\7171\0\Sheet\6A.dgn

USER NAME = steffenmk	DESIGNED - LMH	REVISED -
PLOT SCALE = 5,0000 ' / in.	DRAWN - LMH	REVISED -
PLOT DATE = 2/20/2020	CHECKED - MLB	REVISED -
	DATE - 2/20/2020	REVISED -

STATE OF ILLINOIS
DEPARTMENT OF TRANSPORTATION

US 36 & 22ND STREET INTERSECTION
RAMP SOUTHEAST QUADRANT
 SCALE: 5,0000 ' / in. SHEET 6 OF 26 SHEETS STA. TO STA.

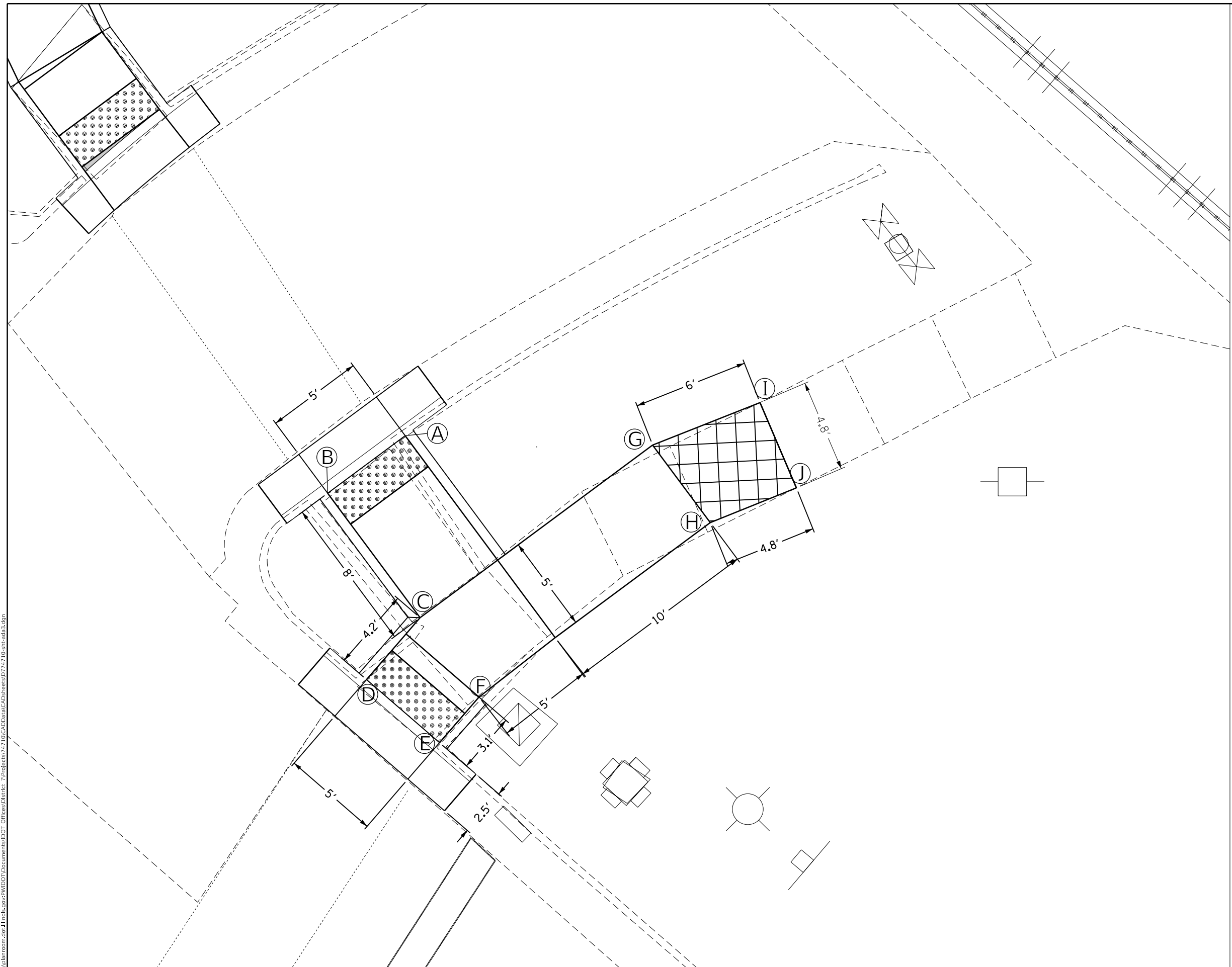
F.A.P. RTE.	SECTION	COUNTY	TOTAL SHEETS	SHEET NO.
*	(137Z,139-X-2)RS-2	MACON	262	151
*F.A.P. RTE. 320, 323, 323A		CONTRACT NO. 74710		
ILLINOIS FED. AID PROJECT				



7A

LOCATION 7A		
Point	Station	Offset (Feet)
A	118+00.62	-53.8072
B	117+99.54	-48.9236
C	118+07.39	-47.2011
D	118+07.40	-42.9631
E	118+12.39	-42.9770
F	118+12.39	-46.1029
G	118+10.60	-61.8519
H	118+15.49	-60.7793
I	118+13.35	-67.1618
J	118+17.67	-65.0661

- LANDING/TURNING SPACE (LESS THAN 2% SLOPE ALL DIRECTIONS)
- TRANSITION PANEL (MATCH INTO EXISTING SIDEWALK)
- DETECTABLE WARNING



MODEL: Default
 FILE: h:\mhc\p\pub\barroom.dwg
 PROJECT: 1719\CADD\DATA\CAD\SheetSet\719\SheetSet.dwg

USER NAME =	steffenmk	DESIGNED -	LMH	REVISED -	
DRAWN -	LMH	REVISED -			
PLOT SCALE =	5,0000 ' / in.	CHECKED -	MLB	REVISED -	
PLOT DATE =	2/20/2020	DATE -	2/20/2020	REVISED -	

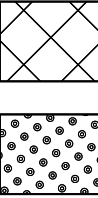
**STATE OF ILLINOIS
 DEPARTMENT OF TRANSPORTATION**

**US 36 & 22ND STREET INTERSECTION
 RAMP NORTHEAST QUADRANT**
 SCALE: 5,0000 ' / in. SHEET 7 OF 26 SHEETS STA. TO STA.

F.A.P. RTE.	SECTION	COUNTY	TOTAL SHEETS	SHEET NO.
*	(137Z,139-X-2)RS-2	MACON	262	152
*F.A.P. RTE. 320, 323, 323A			CONTRACT NO. 74710	
ILLINOIS FED. AID PROJECT				



LOCATION 8A		
Point	Station	Offset (Feet)
A	117+34.60	-66.1461
B	117+40.22	-63.0909
C	117+42.45	-70.8180
D	117+45.38	-66.1597
E	117+45.40	-75.0144
F	117+50.84	-66.0349
G	117+50.40	-74.8139
H	117+53.17	-70.4604
I	117+45.71	-82.6547
J	117+50.71	-82.5535
K	117+68.28	-56.7556
L	117+70.45	-61.2651
M	117+73.34	-54.0225
N	117+75.19	-59.7590
O	117+79.07	-52.7641
P	117+80.02	-58.6995



MODEL: Default
 FILE: h:\a\c\p\pub\barroom.dwg
 PROJECT: 74710\CADD\DATA\CAD\sheet8A.dwg
 USER: steffenmk
 DATE: 2/20/2020

USER NAME = steffenmk	DESIGNED - LMH	REVISED - 10/23/2019
DRAWN - LMH	CHECKED - MLB	REVISED -
PLOT SCALE = 10.0000 ' / in.	DATE - 2/20/2020	REVISED -

STATE OF ILLINOIS
DEPARTMENT OF TRANSPORTATION

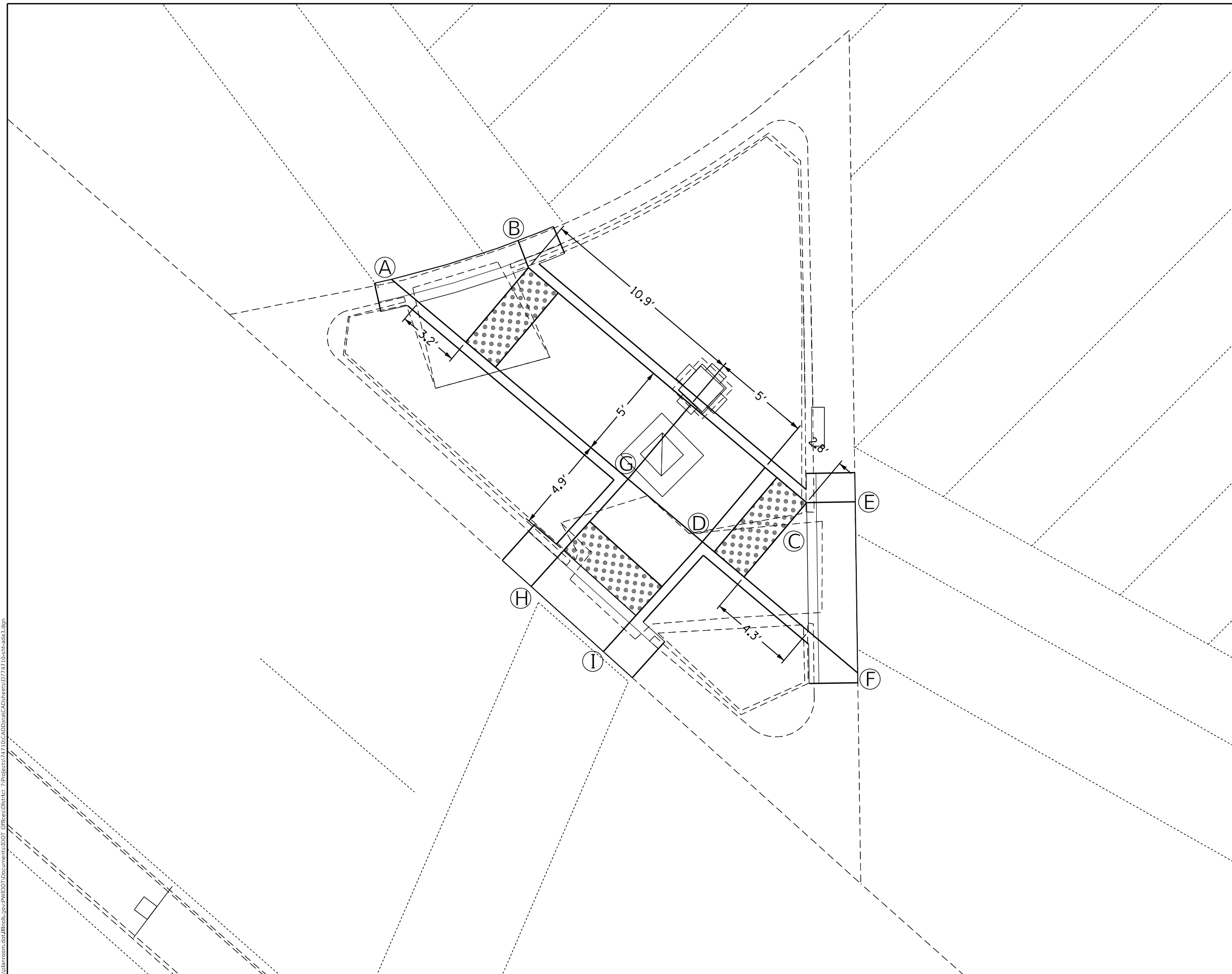
US 36 & 22ND STREET INTERSECTION
ISLAND NORTH OF WESTBOUND US 36 - NORTHEAST QUADRANT




SCALE: 10.0000 ' / in. SHEET 8 OF 26 SHEETS STA. TO STA.

F.A.P. RTE.	SECTION	COUNTY	TOTAL SHEETS	SHEET NO.
*	(137Z, 139-X-2)RS-2	MACON	262	153
*F.A.P. 320, 323, 323A		CONTRACT NO. 74710		
ILLINOIS FED. AID PROJECT				



LOCATION 9A		
Point	Station	Offset (Feet)
A	115+95.34	-36.4894
B	115+98.92	-42.2445
C	116+18.97	-41.8150
D	116+16.25	-36.7739
E	116+20.83	-43.4833
F	116+26.70	-36.9298
G	116+11.24	-36.6993
H	116+11.11	-29.2587
I	116+16.11	-29.1699



-  LANDING/TURNING SPACE
(LESS THAN 2% SLOPE
ALL DIRECTIONS)
-  TRANSITION PANEL
(MATCH INTO EXISTING
SIDEWALK)
-  DETECTABLE WARNING

MODEL: Default
 FILE: \\blm1c:\pub\blm1room\dat\illinois\pwr\DOT\Documents\DOT_offices\blm1\7\Project\31710\CADD\DATA\CAD\blm1\710\shc\3d\3.dgn

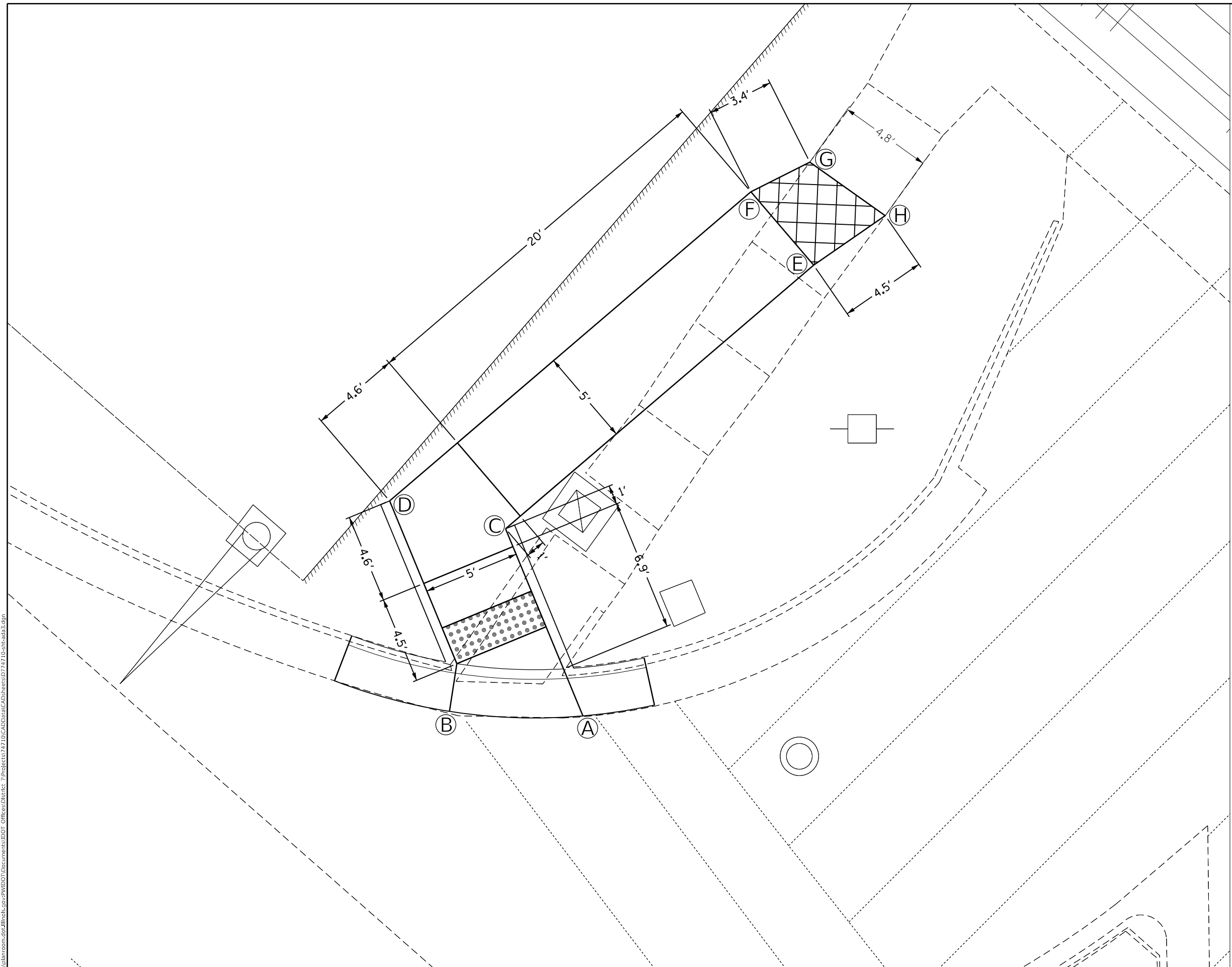
USER NAME = steffenmk	DESIGNED - LMH	REVISED - 10/23/2019
	DRAWN - LMH	REVISED -
PLOT SCALE = 5,0000' / in.	CHECKED - MLB	REVISED -
PLOT DATE = 2/20/2020	DATE - 2/20/2020	REVISED -

STATE OF ILLINOIS
DEPARTMENT OF TRANSPORTATION

US 36 & 22ND STREET INTERSECTION
ISLAND NORTH OF WESTBOUND US 36 - NORTHWEST QUADRANT

SCALE: 5,0000' / in. SHEET 9 OF 26 SHEETS STA. TO STA.

F.A.P. RTE.	SECTION	COUNTY	TOTAL SHEETS	SHEET NO.
*	(137Z,139-X-2)RS-2	MACON	262	154
*F.A.P. RTE. 320, 323, 323A		CONTRACT NO. 74710		
ILLINOIS FED. AID PROJECT				



LOCATION 10A		
Point	Station	Offset (Feet)
A	115+76.54	-44.6278
B	115+71.17	-40.2699
C	115+67.15	-49.3151
D	115+61.68	-46.4612
E	115+70.23	-70.0887
F	115+65.28	-70.8209
G	115+66.58	-73.9849
H	115+71.34	-74.4526

- LANDING/TURNING SPACE
(LESS THAN 2% SLOPE
ALL DIRECTIONS)
- TRANSITION PANEL
(MATCH INTO EXISTING
SIDEWALK)
- DETECTABLE WARNING

MODEL: Default
 FILE: \\blm1c01.pw.state.il.us\pub\blm1c01\pww\DOT\Documents\DOT_Offices\blm1c01\7\Projects\7171\0\CADData\CAD\blm1c01\7171\blm1c01.dgn

USER NAME = steffenmk	DESIGNED - LMH	REVISED -
PLOT SCALE = 5,0000 ' / in.	DRAWN - LMH	REVISED -
PLOT DATE = 2/20/2020	CHECKED - MLB	REVISED -
	DATE - 2/20/2020	REVISED -

**STATE OF ILLINOIS
DEPARTMENT OF TRANSPORTATION**




**US 36 & 22ND STREET INTERSECTION
RAMP NORTHWEST QUADRANT**

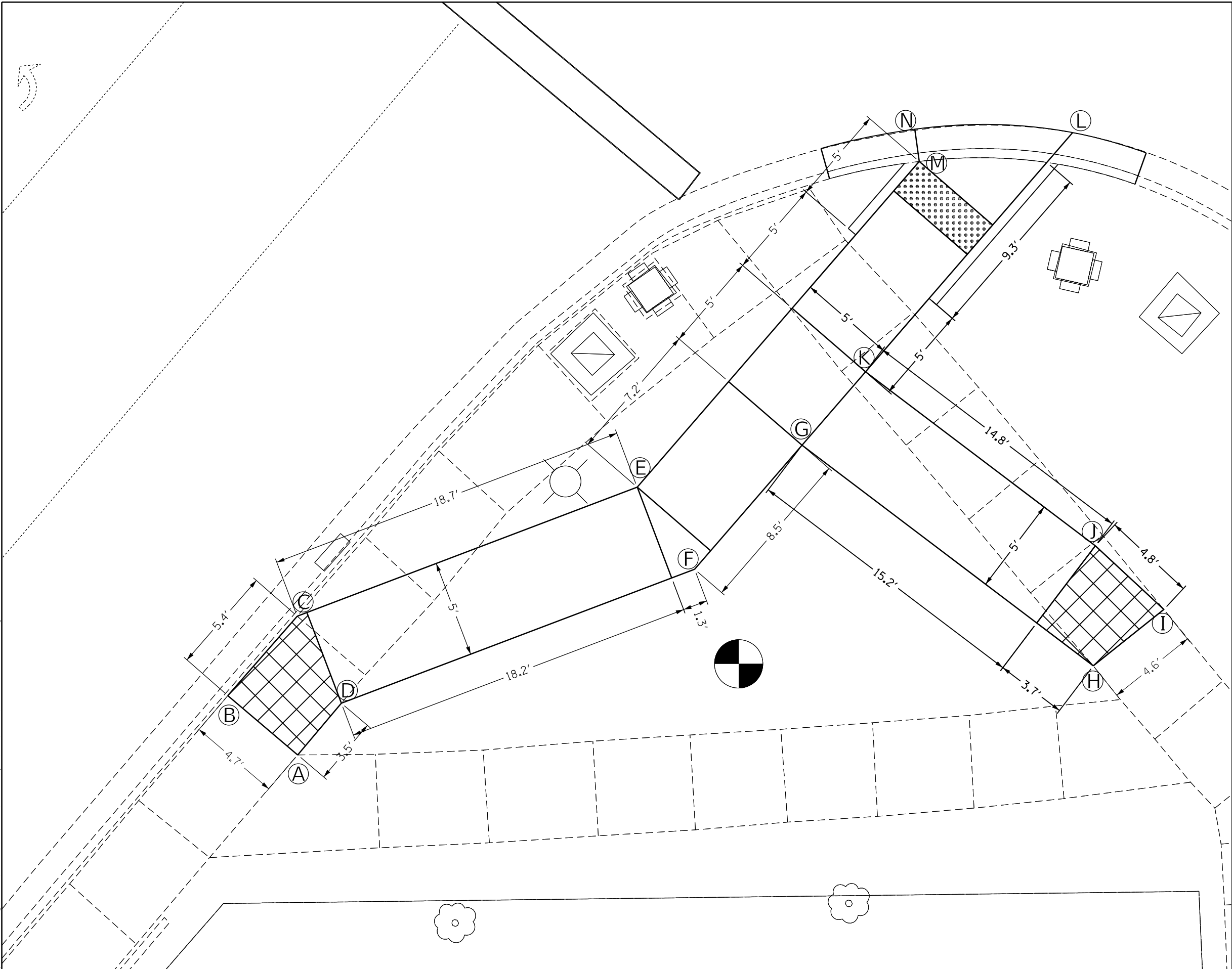
SCALE: 5,0000 ' / in. SHEET 10 OF 26 SHEETS STA. TO STA.

F.A.P. RTE.	SECTION	COUNTY	TOTAL SHEETS	SHEET NO.
*	(137Z,139-X-2)RS-2	MACON	262	155
*F.A.P. RTE. 320, 323, 323A		CONTRACT NO. 74710		
ILLINOIS FED. AID PROJECT				



LOCATION 11A		
Point	Station	Offset (Feet)
A	122+45.62	38.4461
B	122+45.57	33.7288
C	122+51.47	33.9905
D	122+49.10	38.3970
E	122+67.50	42.5867
F	122+66.25	47.5899
G	122+74.70	47.5685
H	122+75.97	66.3440
I	122+80.54	67.1797
J	122+80.70	62.3615
K	122+79.70	47.5559
L	122+95.99	47.5147
M	122+89.69	42.5306
N	122+90.79	41.2685

-  LANDING/TURNING SPACE
(LESS THAN 2% SLOPE
ALL DIRECTIONS)
-  TRANSITION PANEL
(MATCH INTO EXISTING
SIDEWALK)
-  DETECTABLE WARNING



MODEL: Default
 FILE: \\nas01c.psu.edu\barcoms\dot\illinois\proj\WIDOT\Documents\DOT_Offices\Illin\dot\7\Projects\7171\0\CAD\Drawings\DOT_Offices\Illin\dot\7\7171\0\Sheet\11A.dwg

USER NAME = steffemk	DESIGNED - LMH	REVISED - 10/18/2019
PLOT SCALE = 5.0000' / in.	DRAWN - LMH	REVISED -
PLOT DATE = 2/20/2020	CHECKED - MLB	REVISED -
	DATE - 2/20/2020	REVISED -

**STATE OF ILLINOIS
DEPARTMENT OF TRANSPORTATION**

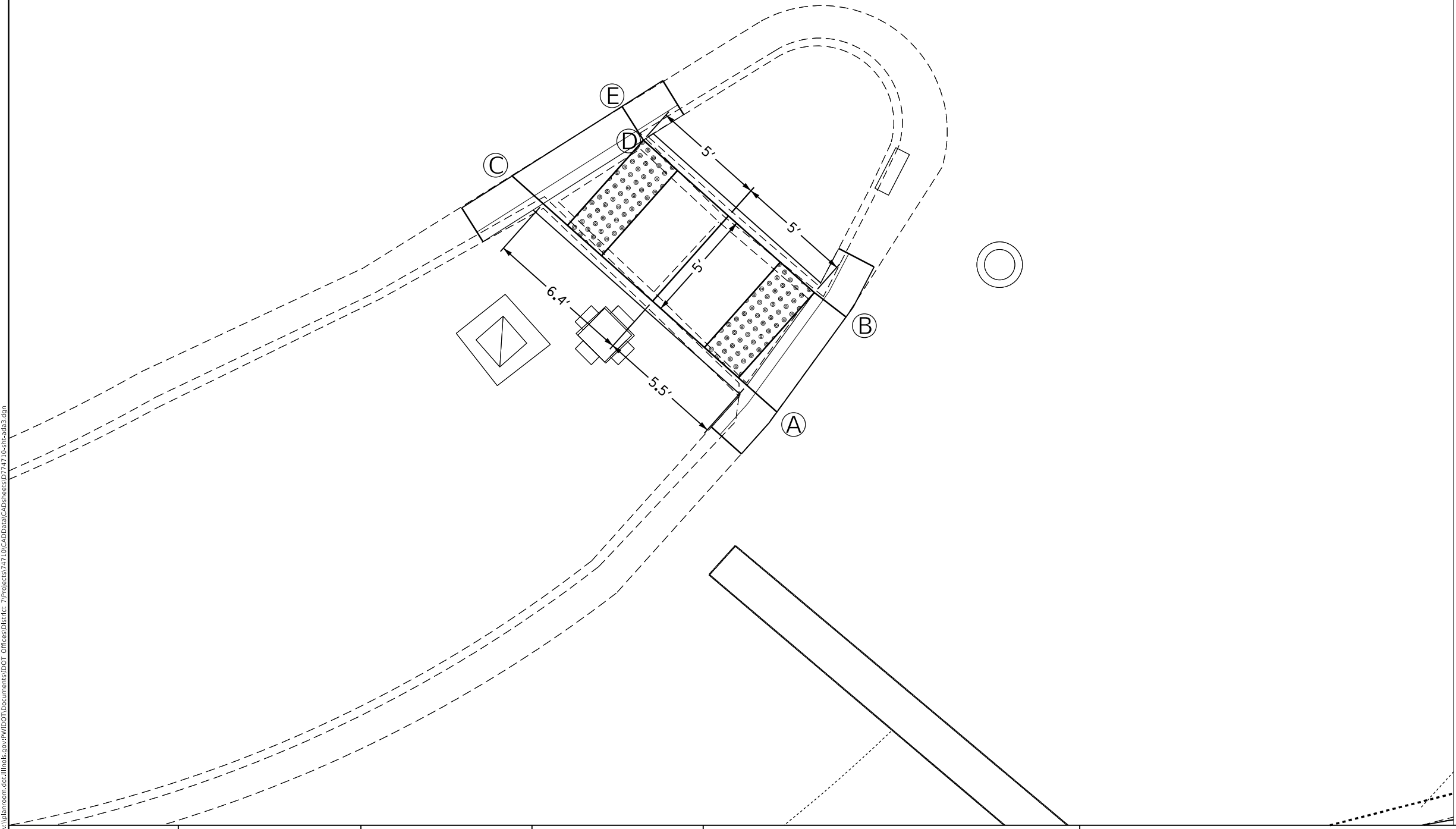
**US 36 & PRAIRIE STREET INTERSECTION
RAMP SOUTHWEST QUADRANT**


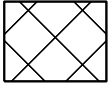

SCALE: 5.0000' / in. SHEET 11 OF 26 SHEETS STA. TO STA.

F.A.P. RTE.	SECTION	COUNTY	TOTAL SHEETS	SHEET NO.
*	(137Z,139-X-2)RS-2	MACON	262	156
*F.A.P. RTE. 320, 323, 323A		CONTRACT NO. 74710		
ILLINOIS FED. AID PROJECT				



LOCATION 12A		
Point	Station	Offset (Feet)
A	123+47.62	48.1986
B	123+47.17	43.0687
C	123+32.08	48.0137
D	123+35.39	43.0527
E	123+33.71	42.5511



-  LANDING/TURNING SPACE
(LESS THAN 2% SLOPE
ALL DIRECTIONS)
-  TRANSITION PANEL
(MATCH INTO EXISTING
SIDEWALK)
-  DETECTABLE WARNING

MODEL: Default
 FILE: h:\m\c\p\pub\barroom.dwg
 PROJECT: 74710\CAD\Drawings\DOT_Offices\Drawings\74710\Sheet\12A.dwg

USER NAME = steffenmk	DESIGNED - LMH	REVISED -
	DRAWN - LMH	REVISED -
PLOT SCALE = 5,0000 ' / in.	CHECKED - MLB	REVISED -
PLOT DATE = 2/20/2020	DATE - 2/20/2020	REVISED -

STATE OF ILLINOIS
DEPARTMENT OF TRANSPORTATION




US 36 & PRAIRIE STREET INTERSECTION
MEDIAN SOUTH OF EASTBOUND US 36

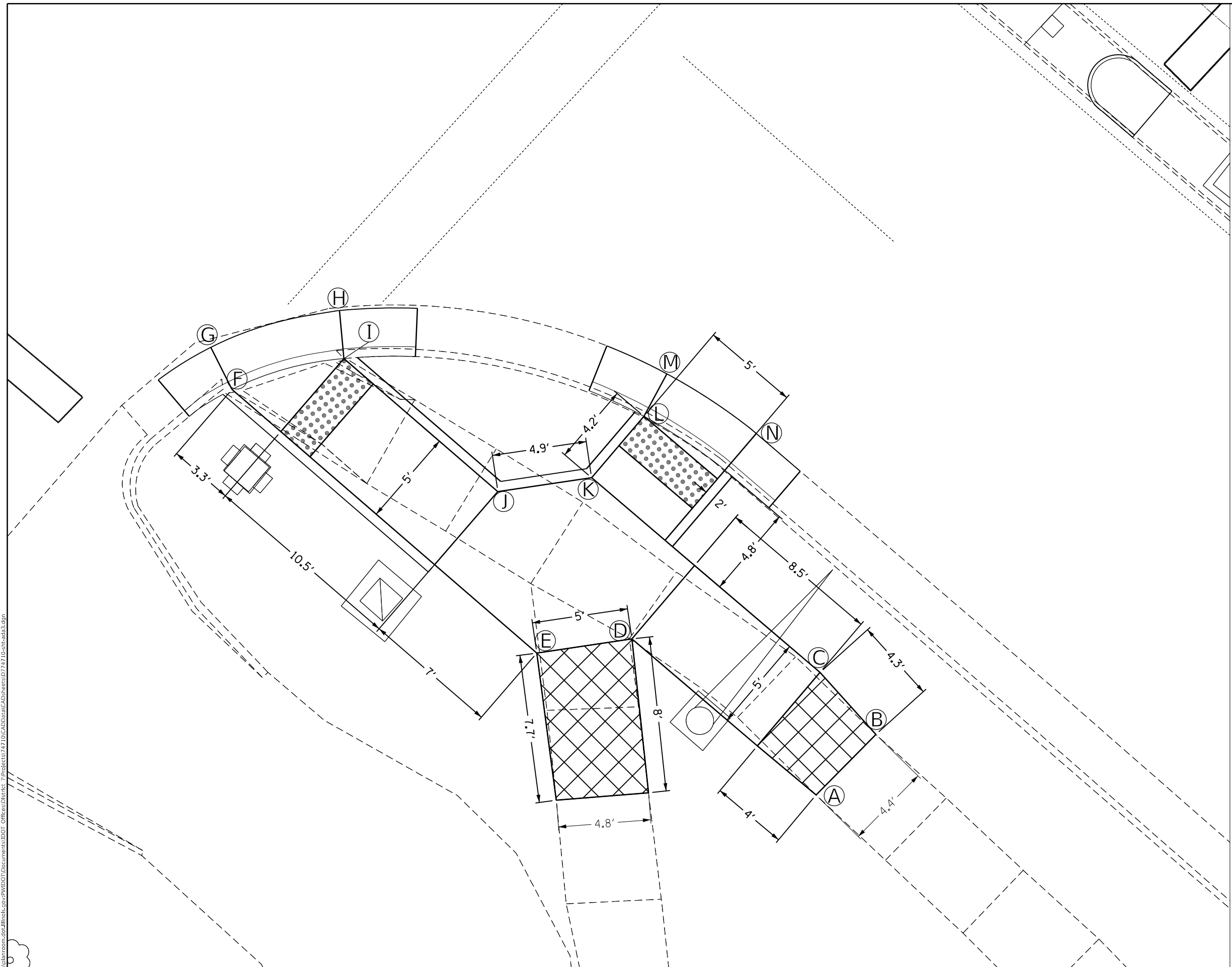
SCALE: 5,0000 ' / in. SHEET 12 OF 26 SHEETS STA. TO STA.

F.A.P. RTE.	SECTION	COUNTY	TOTAL SHEETS	SHEET NO.
*	(137Z,139-X-2)RS-2	MACON	262	157
*F.A.P. RTE. 320, 323, 323A		CONTRACT NO. 74710		
ILLINOIS FED. AID PROJECT				



LOCATION 13A		
Point	Station	Offset (Feet)
A	124+17.60	44.0118
B	124+17.87	39.6129
C	124+13.58	39.0879
D	124+05.10	44.1714
E	124+01.86	47.9544
F	123+80.99	48.0125
G	123+78.73	47.0820
H	123+82.50	41.2757
I	123+84.32	42.9985
J	123+94.85	42.9739
K	123+98.04	39.2404
L	123+98.00	35.0607
M	123+97.45	32.6222
N	124+02.97	31.9173

-  LANDING/TURNING SPACE
(LESS THAN 2% SLOPE
ALL DIRECTIONS)
-  TRANSITION PANEL
(MATCH INTO EXISTING
SIDEWALK)
-  DETECTABLE WARNING



MODEL: Default
 FILE: \\blm1c:\pub\barcoms_data\illinois\dot\Documents\DOT_Offices\lhm\13A\CADD\13A\CADD\13A.dgn

USER NAME = steffemk	DESIGNED - LMH	REVISED - 10/18/2019
PLOT SCALE = 5,0000 ' / in.	DRAWN - LMH	REVISED -
PLOT DATE = 2/20/2020	CHECKED - MLB	REVISED -
	DATE - 2/20/2020	REVISED -

**STATE OF ILLINOIS
DEPARTMENT OF TRANSPORTATION**

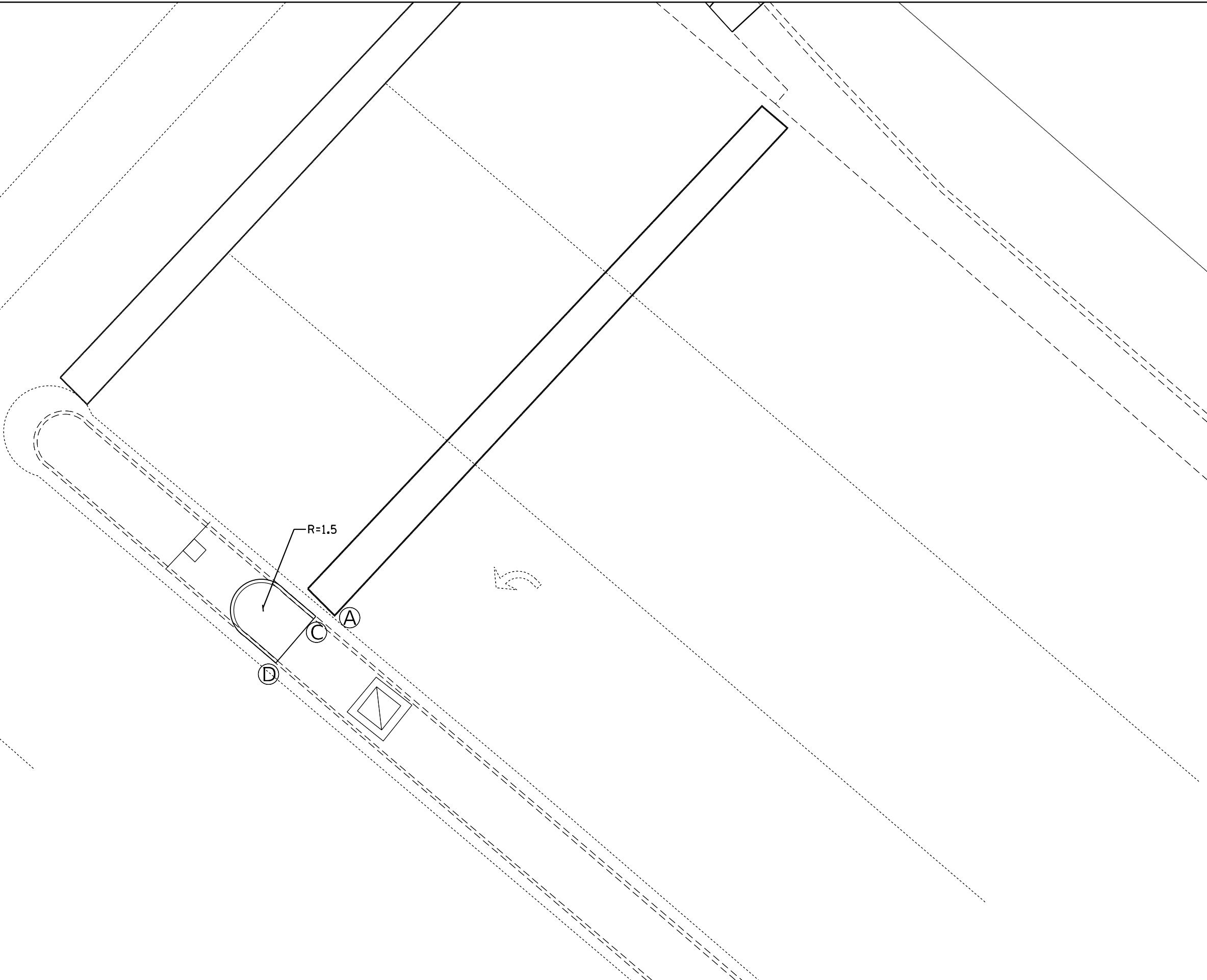
**US 36 & PRAIRIE STREET INTERSECTION
RAMP SOUTHEAST QUADRANT**




SCALE: 5,0000 ' / in. SHEET 13 OF 26 SHEETS STA. TO STA.

F.A.P. RTE.	SECTION	COUNTY	TOTAL SHEETS	SHEET NO.
*	(137Z,139-X-2)RS-2	MACON	262	158
*F.A.P. RTE. 320, 323, 323A		CONTRACT NO. 74710		
ILLINOIS FED. AID PROJECT				



LOCATION 14A		
Point	Station	Offset (Feet)
A	124+08.28	3.7508
B	124+09.38	-30.2252
C	124+07.58	4.4108
D	124+07.60	7.5493



-  LANDING/TURNING SPACE
(LESS THAN 2% SLOPE
ALL DIRECTIONS)
-  TRANSITION PANEL
(MATCH INTO EXISTING
SIDEWALK)
-  DETECTABLE WARNING

MODEL: Default
 FILE: \\blm1c:\pub\blm1room\dat\illinois.gov\PIWDOT\Documents\DOT_Offices\Dir\dtct_7\Projects\17471\10\CAD\Bldg\CAD\Sheet\17471\10-shc-14a.dgn

USER NAME = steffenmk	DESIGNED - LMH	REVISED -
	DRAWN - LMH	REVISED -
PLOT SCALE = 5,0000' / in.	CHECKED - MLB	REVISED -
PLOT DATE = 2/20/2020	DATE - 2/20/2020	REVISED -

**STATE OF ILLINOIS
DEPARTMENT OF TRANSPORTATION**

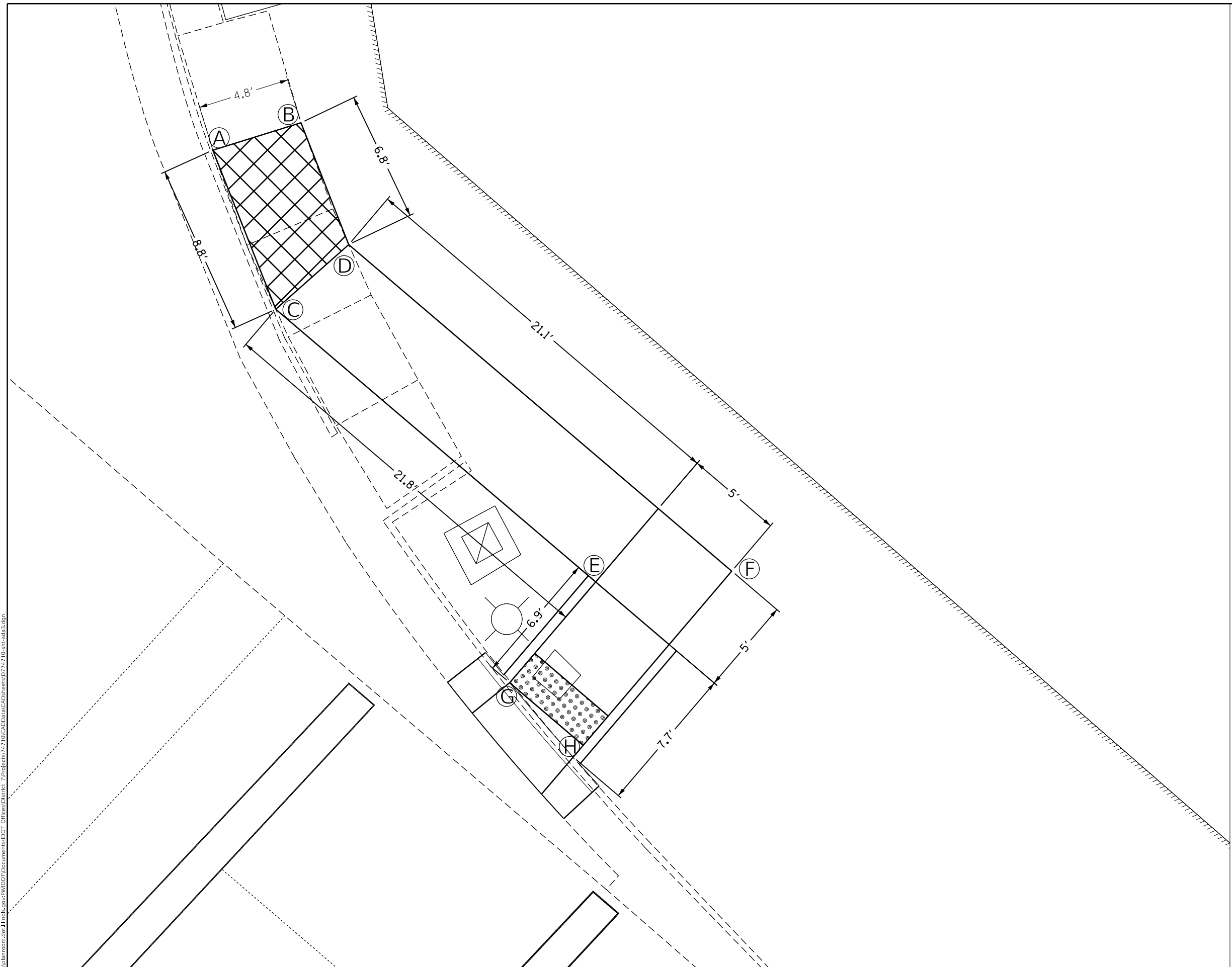
**US 36 & PRAIRIE STREET INTERSECTION
MEDIAN & STOP BAR ALONG US 36**


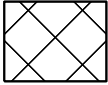

SCALE: 5,0000' / in. SHEET 14 OF 26 SHEETS STA. TO STA.

F.A.P. RTE.	SECTION	COUNTY	TOTAL SHEETS	SHEET NO.
*	(137Z,139-X-2)RS-2	MACON	262	159
*F.A.P. RTE. 320, 323, 323A		CONTRACT NO. 74710		
ILLINOIS FED. AID PROJECT				



LOCATION 15A		
Point	Station	Offset (Feet)
A	123+67.60	-46.2779
B	123+70.11	-50.3413
C	123+75.46	-42.1968
D	123+76.11	-47.2034
E	123+96.73	-42.4053
F	124+02.19	-47.4591
G	123+97.30	-35.5512
H	124+02.30	-34.7993



-  LANDING/TURNING SPACE
(LESS THAN 2% SLOPE
ALL DIRECTIONS)
-  TRANSITION PANEL
(MATCH INTO EXISTING
SIDEWALK)
-  DETECTABLE WARNING

MODEL: Default
 FILE: \\mlb\c:\pub\baronm\dat\ilink\gov\PI\DOT\Documents\DOT_Offices\12171710\CADD\DATA\CAD\Drawings\12171710\15a-15a.dwg

USER NAME = steffemk	DESIGNED - LMH	REVISED -
	DRAWN - LMH	REVISED -
PLOT SCALE = 5,0000' / in.	CHECKED - MLB	REVISED -
PLOT DATE = 2/20/2020	DATE - 2/20/2020	REVISED -

STATE OF ILLINOIS
DEPARTMENT OF TRANSPORTATION




US 36 & PRAIRIE STREET INTERSECTION
RAMP NORTHEAST QUADRANT
 SCALE: 5,0000' / in. SHEET 15 OF 26 SHEETS STA. TO STA.

F.A.P. RTE.	SECTION	COUNTY	TOTAL SHEETS	SHEET NO.
*	(137Z,139-X-2)RS-2	MACON	262	160
*F.A.P. RTE. 320, 323, 323A		CONTRACT NO. 74710		
ILLINOIS FED. AID PROJECT				



LOCATION 16A		
Point	Station	Offset (Feet)
A	134+81.41	86.1689
B	134+78.16	83.2382
C	134+84.15	81.3748
D	134+87.76	72.1912
E	134+83.10	70.3594
F	134+93.31	69.0010
G	134+89.59	67.5378
H	134+84.93	65.7059
I	134+75.83	67.8770
J	134+73.20	61.1785
K	134+94.12	74.8239



-  LANDING/TURNING SPACE
(LESS THAN 2% SLOPE
ALL DIRECTIONS)
-  TRANSITION PANEL
(MATCH INTO EXISTING
SIDEWALK)
-  DETECTABLE WARNING

MODEL: Default
 FILE: \\blm\c:\p\blm\room\dat\illinois\p\blm\dot\Documents\DOT_Offices\blm\7\7\10\CAD\Drawings\CAD\Drawings\77\7710\shc\shc3.dgn

USER NAME = steffenmk	DESIGNED - LMH	REVISED -
	DRAWN - LMH	REVISED -
PLOT SCALE = 5,0000' / in.	CHECKED - MLB	REVISED -
PLOT DATE = 2/20/2020	DATE - 2/20/2020	REVISED -

**STATE OF ILLINOIS
DEPARTMENT OF TRANSPORTATION**

**US 36 & WOOD STREET INTERSECTION
RAMP SOUTHWEST OF US 36**

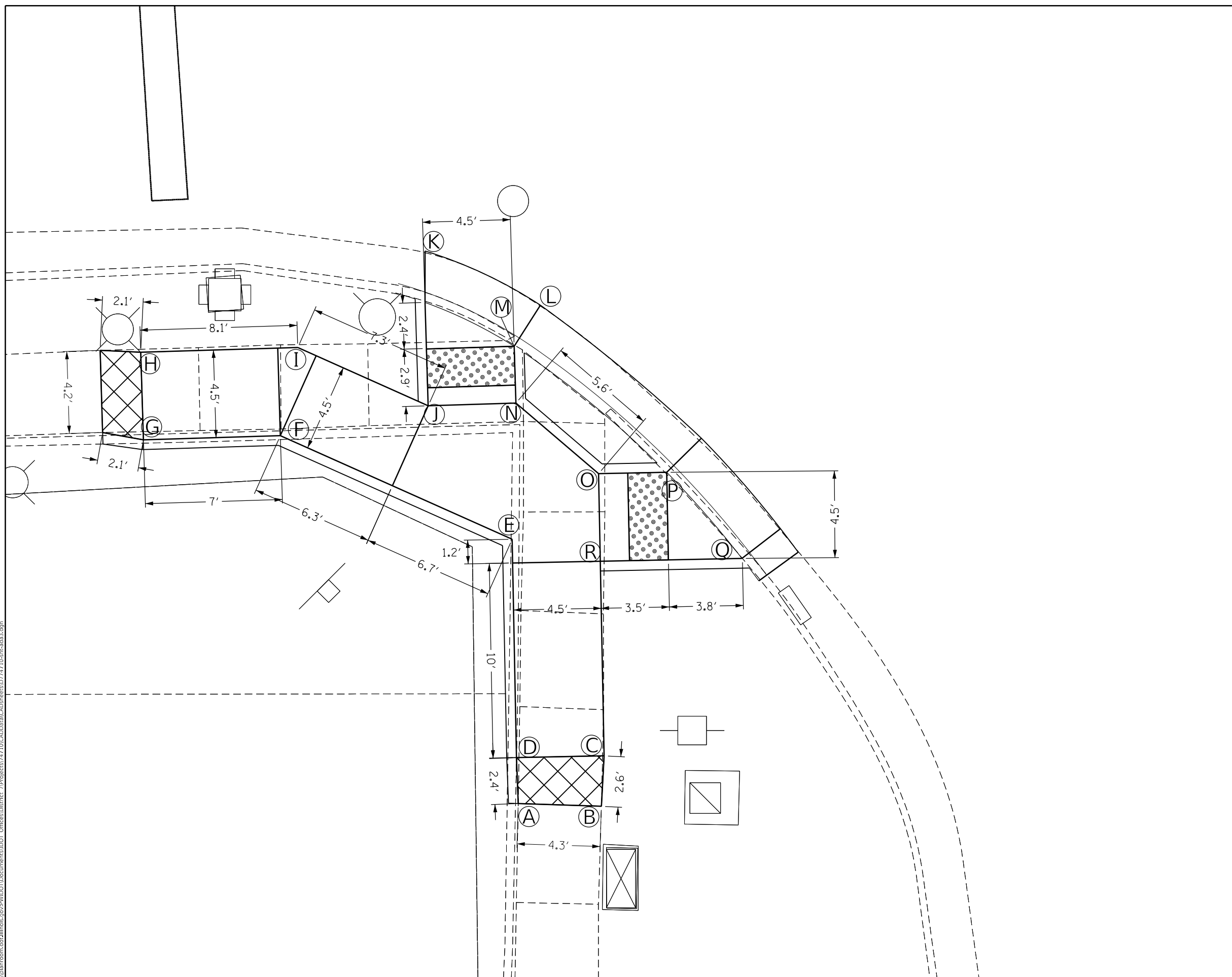
SCALE: \$SCALES SHEET 16 OF 26 SHEETS STA. TO STA.

F.A.P. RTE.	SECTION	COUNTY	TOTAL SHEETS	SHEET NO.
*	(137Z,139-X-2)RS-2	MACON	262	161
*F.A.P. RTE. 320, 323, 323A		CONTRACT NO. 74710		
ILLINOIS FED. AID PROJECT				



LOCATION 17A		
Point	Station	Offset (Feet)
A	135+69.20	117.2380
B	135+72.51	114.5425
C	135+70.91	112.4945
D	135+67.58	115.5145
E	135+60.05	107.1961
F	135+47.57	110.9962
G	135+42.41	115.7752
H	135+39.35	112.4718
I	135+45.27	106.9922
J	135+52.29	104.8545
K	135+46.95	98.9632
L	135+53.25	97.1761
M	135+53.62	99.6486
N	135+55.60	101.7927
O	135+61.18	101.7447
P	135+63.78	99.3958
Q	135+69.60	100.1965
R	135+64.20	105.0808

- LANDING/TURNING SPACE
(LESS THAN 2% SLOPE
ALL DIRECTIONS)
- TRANSITION PANEL
(MATCH INTO EXISTING
SIDEWALK)
- DETECTABLE WARNING



MODEL: Default
 FILE: \\mbls-px1\pub\aroom.dwg
 PROJECT: 74710\CADD\Drawings\DOT_Offices\Drawings\74710\Sheet17A.dwg

USER NAME = steffemk	DESIGNED - LMH	REVISED -
PLOT SCALE = 5,0000' / in.	DRAWN - LMH	REVISED -
PLOT DATE = 2/20/2020	CHECKED - MLB	REVISED -
	DATE - 2/20/2020	REVISED -

STATE OF ILLINOIS
DEPARTMENT OF TRANSPORTATION

US 36 & WOOD STREET INTERSECTION
RAMP BETWEEN WOOD STREET & NELSON BLVD

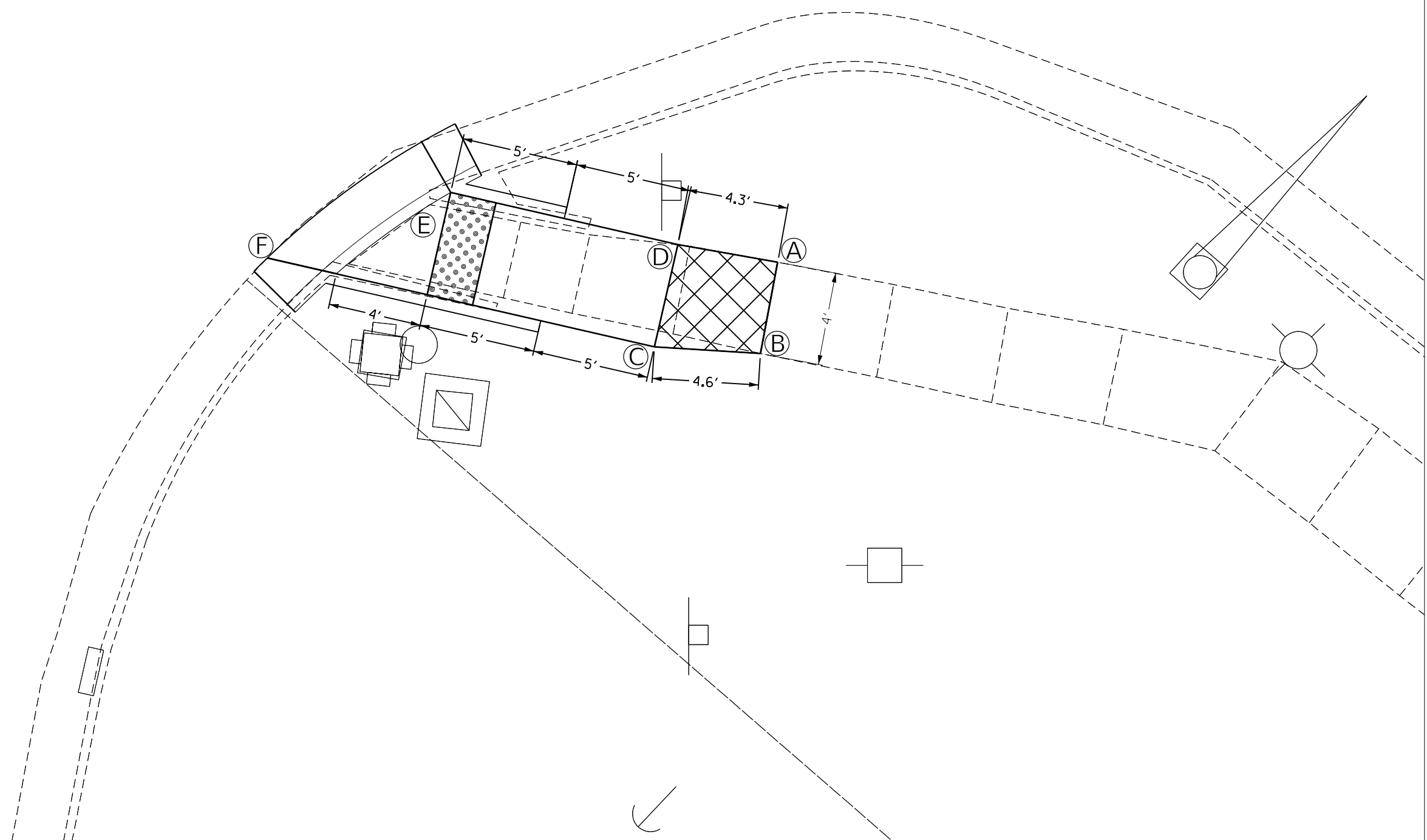
SCALE: \$Scales SHEET 17 OF 26 SHEETS STA. TO STA.

F.A.P. RTE.	SECTION	COUNTY	TOTAL SHEETS	SHEET NO.
*	(137Z,139-X-2)RS-2	MACON	262	162
*F.A.P. RTE. 320, 323, 323A			CONTRACT NO. 74710	
ILLINOIS		FED. AID PROJECT		



18A

LOCATION 18A		
Point	Station	Offset (Feet)
A	136+34.30	58.2771
B	136+36.32	61.7205
C	136+32.69	64.4890
D	136+30.58	60.5185
E	136+21.75	65.2250
F	136+17.67	72.5045



- LANDING/TURNING SPACE
(LESS THAN 2% SLOPE
ALL DIRECTIONS)
- TRANSITION PANEL
(MATCH INTO EXISTING
SIDEWALK)
- DETECTABLE WARNING

MODEL: Default
FILE: \\blm\c:\pub\blm\room\dat\illinois\pvc\PIV\DOT\Documents\IBDOT_Offices\blm\7471\0\CADD\blm\CADD\blm\7471\0\Sheet\18A.dgn

USER NAME = steffenmk	DESIGNED - LMH	REVISED -
PLOT SCALE = 5.0000' / in.	DRAWN - LMH	REVISED -
PLOT DATE = 2/20/2020	CHECKED - MLB	REVISED -
	DATE - 2/20/2020	REVISED -

**STATE OF ILLINOIS
DEPARTMENT OF TRANSPORTATION**

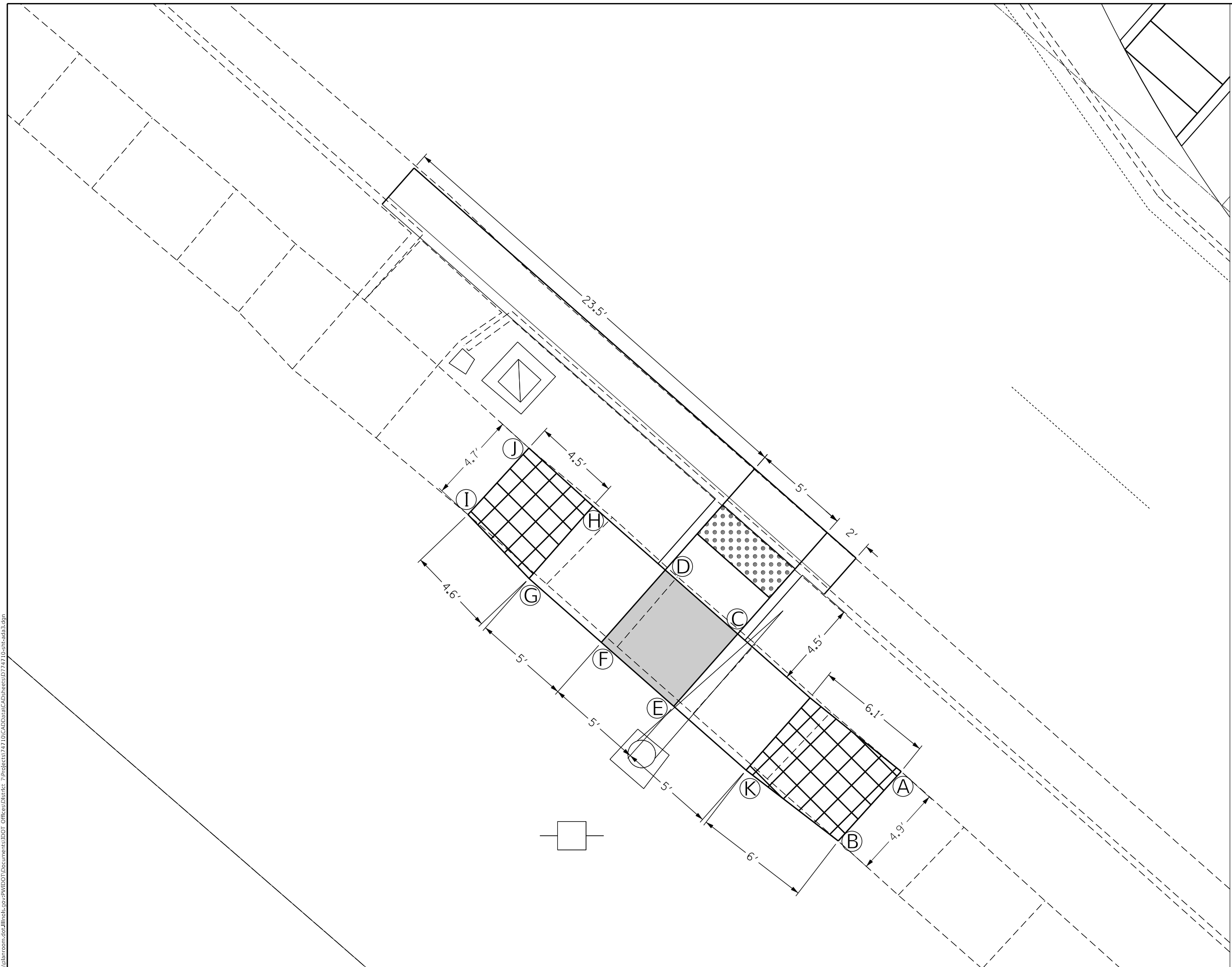
**US 36 & WOOD STREET INTERSECTION
RAMP SOUTHEAST OF US 36**




SCALE: \$SCALES SHEET 18 OF 26 SHEETS STA. TO STA.

F.A.P. RTE.	SECTION	COUNTY	TOTAL SHEETS	SHEET NO.
*	(137Z,139-X-2)RS-2	MACON	262	163
*F.A.P. RTE. 320, 323, 323A			CONTRACT NO. 74710	
ILLINOIS FED. AID PROJECT				



LOCATION 19A		
Point	Station	Offset (Feet)
A	158+06.96	32.9921
B	158+06.90	37.8484
C	157+95.89	33.2546
D	157+90.89	33.2547
E	157+95.89	38.2546
F	157+90.89	38.2547
G	157+85.89	38.2548
H	157+85.89	33.2548
I	157+81.33	37.8650
J	157+81.42	33.1928
K	158+00.89	38.2545



-  LANDING/TURNING SPACE
(LESS THAN 2% SLOPE
ALL DIRECTIONS)
-  TRANSITION PANEL
(MATCH INTO EXISTING
SIDEWALK)
-  DETECTABLE WARNING

MODEL: Default
 FILE: \\blm1c6.pw.us.ibm.com\data\illinois.gov\PWIDOT\Documents\DOT_Offices\Illiniet 7\Projects\74710\CADD\data\CADD\sheet\19A-19A-19A.dgn

USER NAME = steffemk	DESIGNED - LMH	REVISED -
	DRAWN - LMH	REVISED -
PLOT SCALE = 5,0000' / in.	CHECKED - MLB	REVISED -
PLOT DATE = 2/21/2020	DATE - 2/21/2020	REVISED -

STATE OF ILLINOIS
DEPARTMENT OF TRANSPORTATION

US 36 & 27TH STREET INTERSECTION
RAMP SOUTHEAST OF US 36

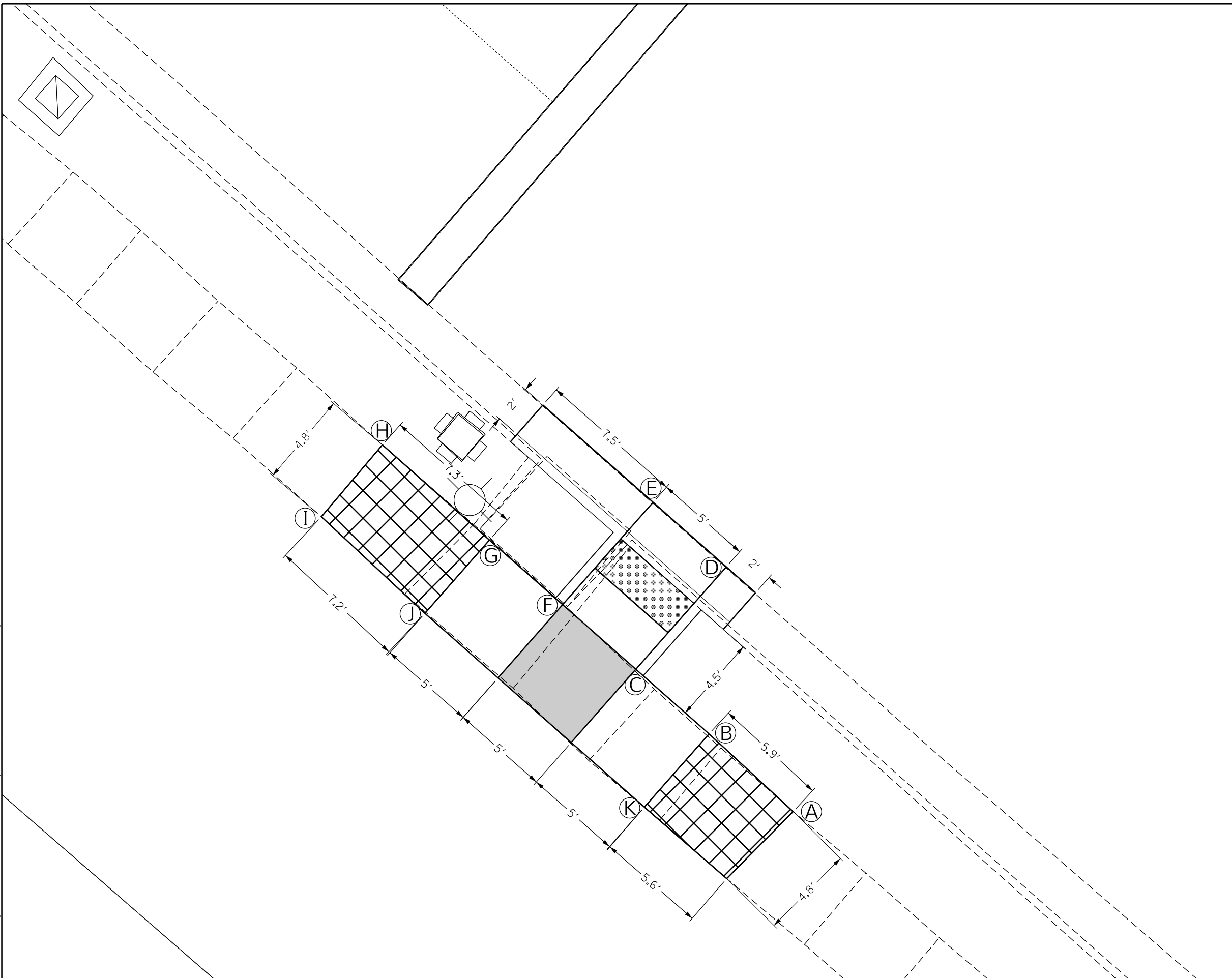
SCALE: SCALES SHEET 19 OF 26 SHEETS STA. TO STA.

F.A.P. RTE.	SECTION	COUNTY	TOTAL SHEETS	SHEET NO.
*	(137Z,139-X-2)RS-2	MACON	262	164
*F.A.P. RTE. 320, 323, 323A		CONTRACT NO. 74710		
ILLINOIS FED. AID PROJECT				



LOCATION 20A		
Point	Station	Offset (Feet)
A	157+45.59	33.3851
B	157+39.72	33.2559
C	157+34.72	33.2560
D	157+34.72	26.2560
E	157+29.72	26.2561
F	157+29.72	33.2561
G	157+24.72	33.2562
H	157+17.38	33.2321
I	157+17.48	38.0600
J	157+24.72	38.2562
K	157+39.72	38.2559

-  LANDING/TURNING SPACE
(LESS THAN 2% SLOPE
ALL DIRECTIONS)
-  TRANSITION PANEL
(MATCH INTO EXISTING
SIDEWALK)
-  DETECTABLE WARNING



MODEL: Default
 FILE: h:\mhc\p\pub\baronm.dwg
 PROJECT: 74710\CAAD\baronm.dwg
 OFFICE: D:\dot\Documents\DOT - Offices\174710\CAAD\baronm.dwg
 DATE: 2/21/2020

USER NAME = steffenmk	DESIGNED - LMH	REVISED -
	DRAWN - LMH	REVISED -
PLOT SCALE = 5,0000' / in.	CHECKED - MLB	REVISED -
PLOT DATE = 2/21/2020	DATE - 2/21/2020	REVISED -

**STATE OF ILLINOIS
DEPARTMENT OF TRANSPORTATION**

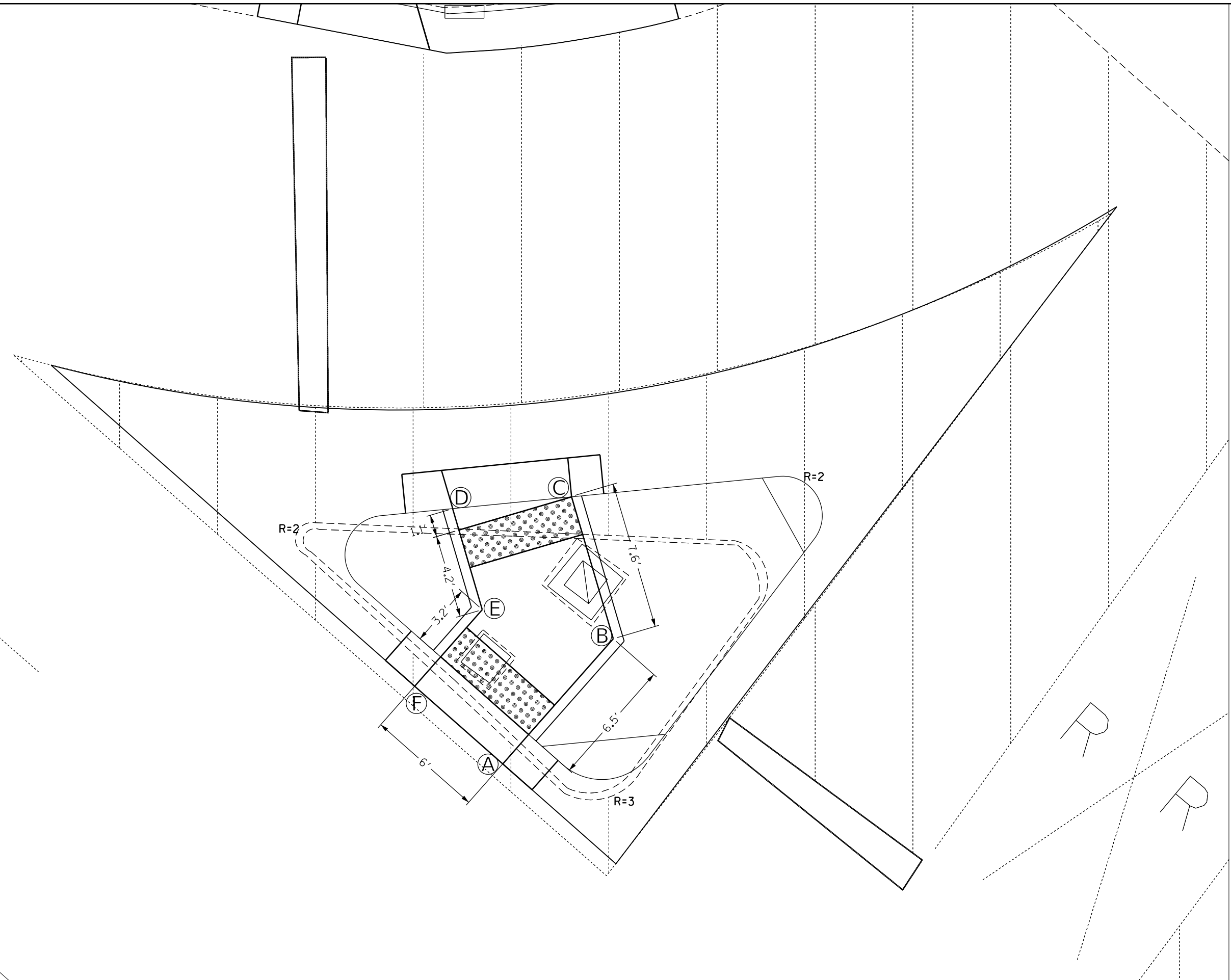
**US 36 & 27TH STREET INTERSECTION
RAMP SOUTHWEST OF US 36**




SCALE: SCALES SHEET 20 OF 26 SHEETS STA. TO STA.

F.A.P. RTE.	SECTION	COUNTY	TOTAL SHEETS	SHEET NO.
*	(137Z,139-X-2)RS-2	MACON	262	165
*F.A.P. RTE. 320, 323, 323A		CONTRACT NO. 74710		
ILLINOIS FED. AID PROJECT				



LOCATION 21A		
Point	Station	Offset (Feet)
A	157+35.22	-41.0000
B	157+35.22	-49.5325
C	157+28.82	-53.5580
D	157+24.67	-49.0854
E	157+29.22	-46.2194
F	157+29.22	-41.0000



-  LANDING/TURNING SPACE
(LESS THAN 2% SLOPE
ALL DIRECTIONS)
-  TRANSITION PANEL
(MATCH INTO EXISTING
SIDEWALK)
-  DETECTABLE WARNING

MODEL: Default
 FILE: \\blm1c2.pw.usbarcom\data\illinois.gov\PWIDOT\Documents\DOT_Offices\Illiniet 7\Projects\7171\0\CADD\ataCAD\Drawings\7171\0-shc-3d3.dgn

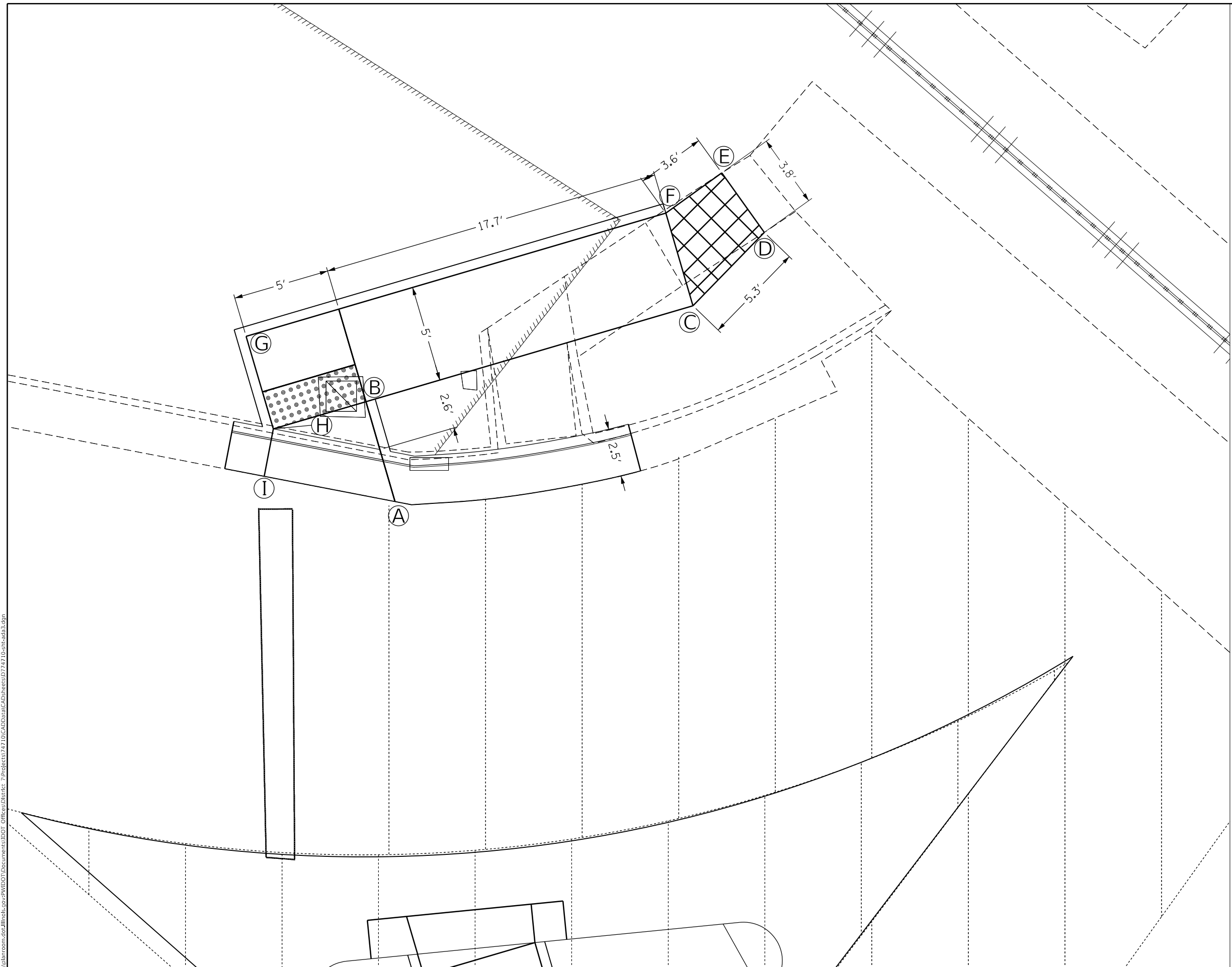
USER NAME = steffemk	DESIGNED - LMH	REVISED -
	DRAWN - LMH	REVISED -
PLOT SCALE = 5,0000' / in.	CHECKED - MLB	REVISED -
PLOT DATE = 2/21/2020	DATE - 2/21/2020	REVISED -

**STATE OF ILLINOIS
DEPARTMENT OF TRANSPORTATION**

**US 36 & 27TH STREET INTERSECTION
ISLAND NORTHWEST QUADRANT**

SCALE: SCALES SHEET 21 OF 26 SHEETS STA. TO STA.

F.A.P. 320, 323	SECTION	COUNTY	TOTAL SHEETS	SHEET NO.
*	(137Z,139-X-2)RS-2	MACON	262	166
*F.A.P. RTE. 320, 323, 323A		CONTRACT NO. 74710		
ILLINOIS FED. AID PROJECT				



LOCATION 22A		
Point	Station	Offset (Feet)
A	157+08.27	-65.8892
B	157+03.72	-68.7699
C	157+13.12	-83.7084
D	157+13.37	-88.9981
E	157+09.68	-89.8529
F	157+08.89	-86.3719
G	156+96.82	-67.2015
H	157+01.06	-64.5381
I	157+02.33	-62.3847

- LANDING/TURNING SPACE
(LESS THAN 2% SLOPE
ALL DIRECTIONS)
- TRANSITION PANEL
(MATCH INTO EXISTING
SIDEWALK)
- DETECTABLE WARNING

MODEL: Default
 FILE: \\nas01c.psu.edu\baronm\data\illinois\dot\Documents\DOT_Offices\Illin\dot\7\Projects\7171\0\CAD\DATA\CAD\Drawings\7171\0-shc-22a.dgn

USER NAME = steffemk	DESIGNED - LMH	REVISED -
PLOT SCALE = 5,0000' / in.	DRAWN - LMH	REVISED -
PLOT DATE = 2/20/2020	CHECKED - MLB	REVISED -
	DATE - 2/20/2020	REVISED -

STATE OF ILLINOIS
DEPARTMENT OF TRANSPORTATION

US 36 & 27TH STREET INTERSECTION
RAMP NORTHWEST QUADRANT


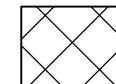
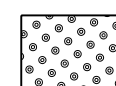
SCALE: \$SCALES SHEET 22 OF 26 SHEETS STA. TO STA.

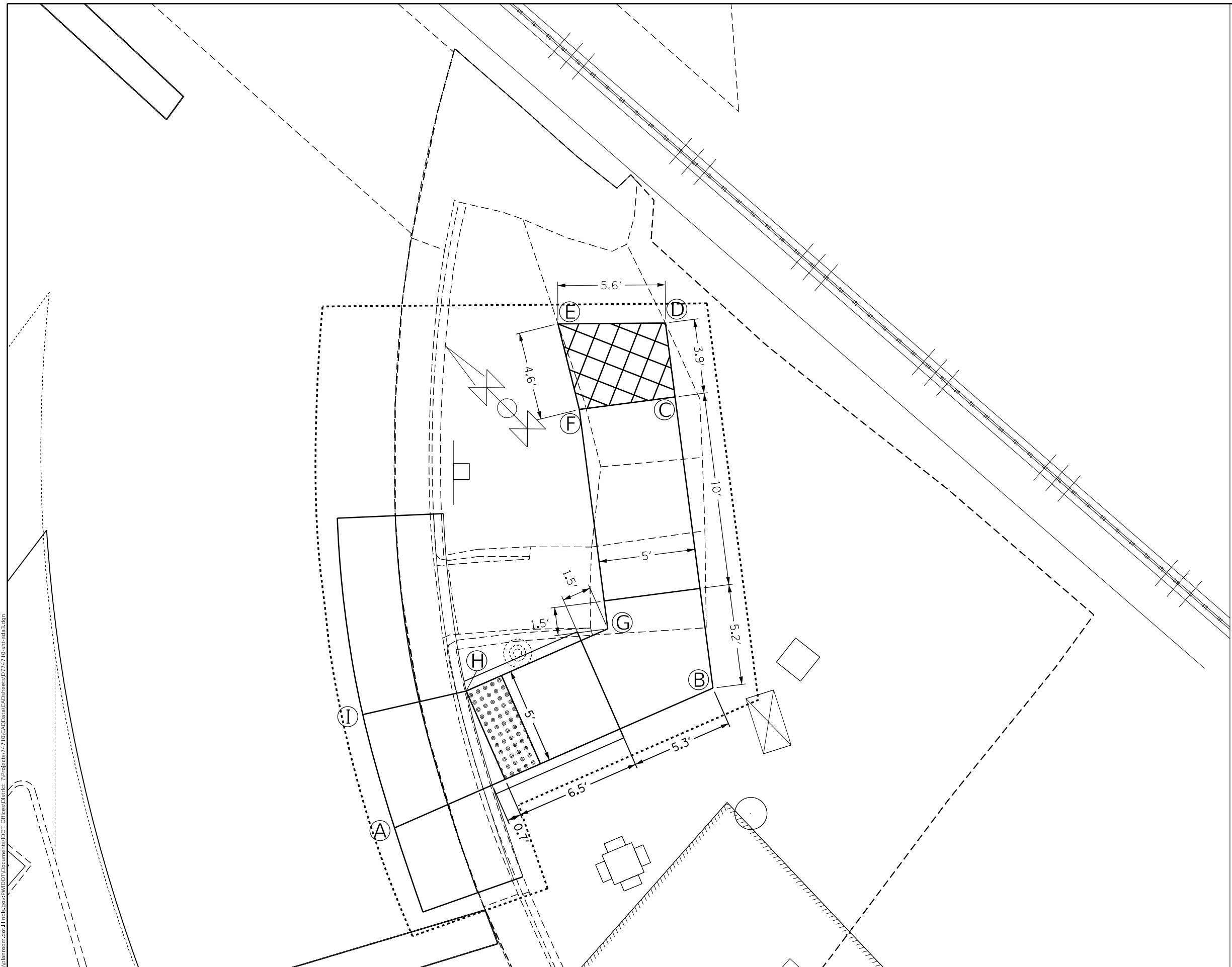
F.A.P. RTE.	SECTION	COUNTY	TOTAL SHEETS	SHEET NO.
*	(137Z,139-X-2)RS-2	MACON	262	167
*F.A.P. RTE. 320, 323, 323A		CONTRACT NO. 74710		
ILLINOIS FED. AID PROJECT				



23A

LOCATION 23A		
Point	Station	Offset (Feet)
A	157+97.03	-64.9098
B	158+04.59	-81.2506
C	157+93.14	-91.2585
D	157+90.23	-93.8012
E	157+86.09	-90.0858
F	157+89.85	-87.4935
G	157+98.48	-79.9515
H	157+95.12	-72.6842
I	157+91.91	-68.2189

-  LANDING/TURNING SPACE
(LESS THAN 2% SLOPE
ALL DIRECTIONS)
-  TRANSITION PANEL
(MATCH INTO EXISTING
SIDEWALK)
-  DETECTABLE WARNING



MODEL: Default
 FILE: \\nas01c.psu.edu\baronm.d\at\illinois.gov\RUIDOT\Documents\DOT_Offices\Director_7\Projects\7471\0\CADData\CAD\sheet23\7471_0-shc-23a.dgn

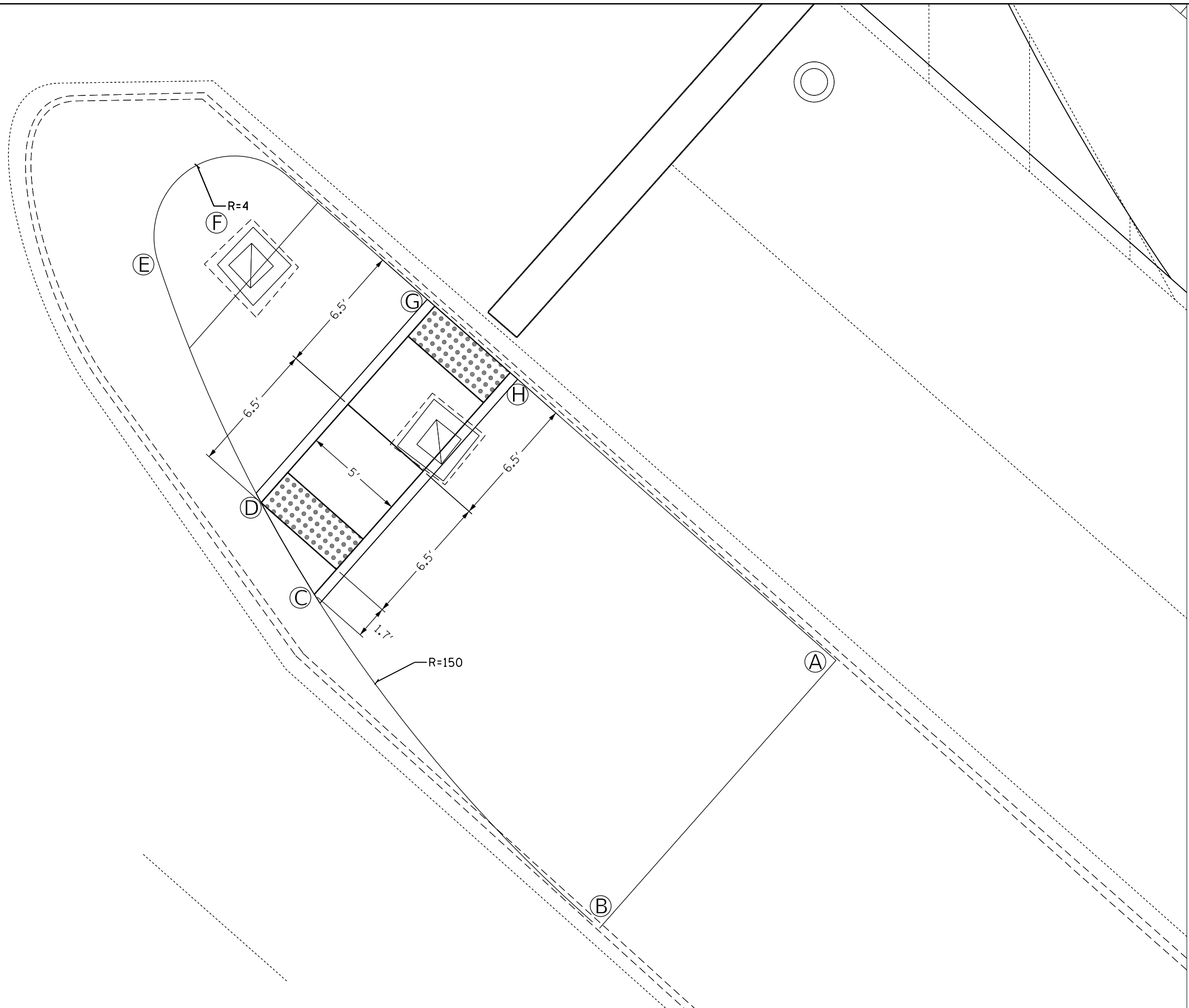
USER NAME = steffemk	DESIGNED - LMH	REVISED -
	DRAWN - LMH	REVISED -
PLOT SCALE = 5,000' / in.	CHECKED - MLB	REVISED -
PLOT DATE = 2/21/2020	DATE - 2/21/2020	REVISED -

**STATE OF ILLINOIS
DEPARTMENT OF TRANSPORTATION**




**US 36 & 27TH STREET INTERSECTION
RAMP NORTHEAST QUADRANT**

SCALE: \$SCALES SHEET 23 OF 26 SHEETS STA. TO STA.

F.A.P. RTE.	SECTION	COUNTY	TOTAL SHEETS	SHEET NO.
*	(137Z,139-X-2)RS-2	MACON	262	168
*F.A.P. RTE. 320, 323, 323A		CONTRACT NO. 74710		
ILLINOIS FED. AID PROJECT				



LOCATION 24A		
Point	Station	Offset (Feet)
A	158+17.50	-15.7500
B	158+17.50	2.0000
C	157+95.89	-1.0454
D	157+90.89	-2.7083
E	157+79.12	-8.2993
F	157+81.14	-11.7500
G	157+90.39	-15.7500
H	157+96.39	-15.7500

-  LANDING/TURNING SPACE
(LESS THAN 2% SLOPE
ALL DIRECTIONS)
-  TRANSITION PANEL
(MATCH INTO EXISTING
SIDEWALK)
-  DETECTABLE WARNING

MODEL: Default
 FILE: \\nas01c.psu.edu\baronm.d\illinois\dot\Documents\DOT_Offices\Illinet\7\Projects\7171\0\CADData\CAD\Drawings\7171\0-shc-24a.dgn

USER NAME = steffenmk	DESIGNED - LMH	REVISED - 10/23/2019
	DRAWN - LMH	REVISED -
PLOT SCALE = 5,000' / in.	CHECKED - MLB	REVISED -
PLOT DATE = 2/21/2020	DATE - 2/21/2020	REVISED -

**STATE OF ILLINOIS
DEPARTMENT OF TRANSPORTATION**




**US 36 & 27TH STREET INTERSECTION
MEDIAN ALONG US 36**

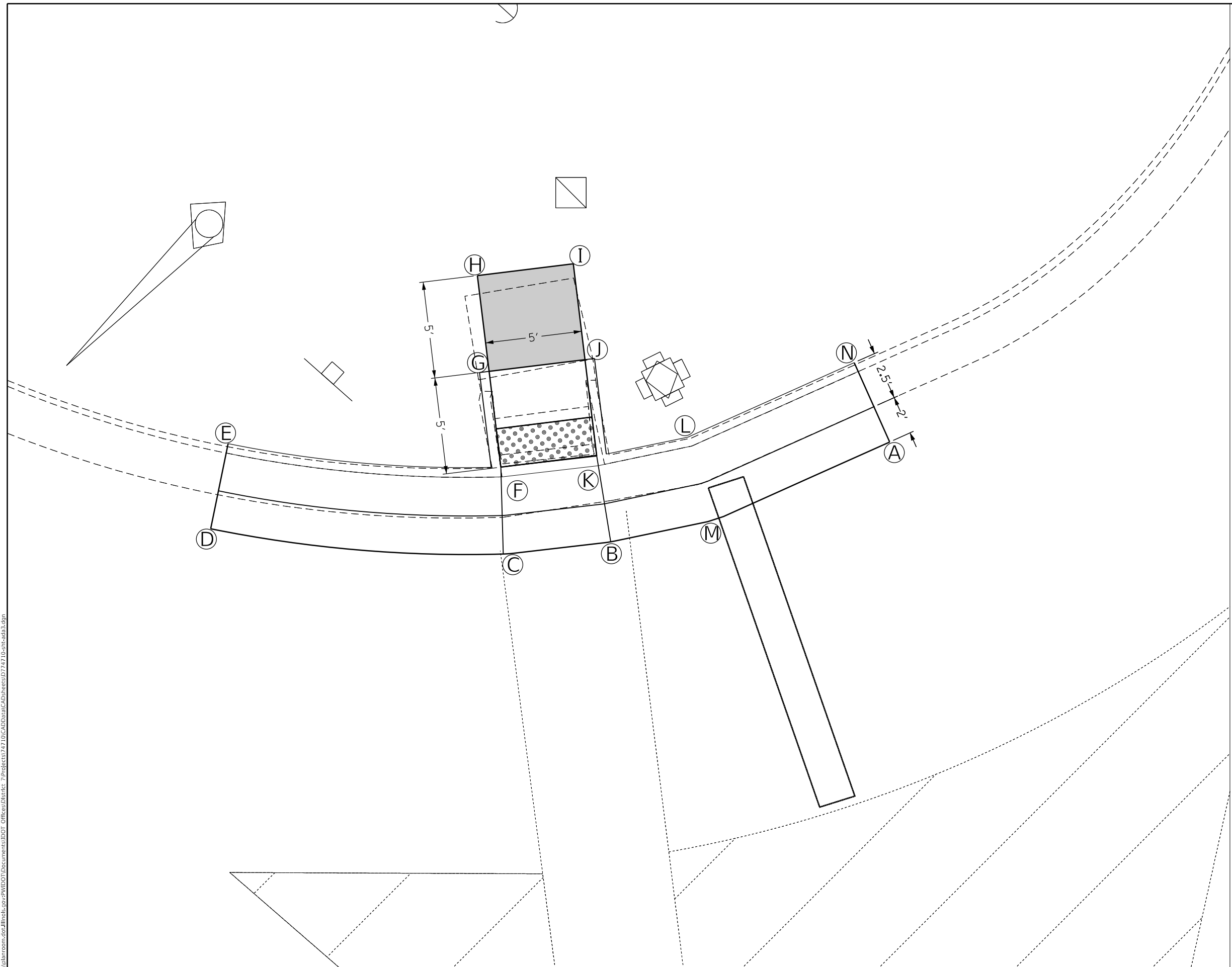
SCALE: \$SCALES SHEET 24 OF 26 SHEETS STA. TO STA.

F.A.P. RTE.	SECTION	COUNTY	TOTAL SHEETS	SHEET NO.
*	(137Z,139-X-2)RS-2	MACON	262	169
*F.A.P. RTE. 320, 323, 323A		CONTRACT NO. 74710		
ILLINOIS FED. AID PROJECT				



LOCATION 26A		
Point	Station	Offset (Feet)
A	188+64.76	-82.5546
B	188+57.51	-69.0214
C	188+53.80	-64.8152
D	188+41.67	-55.6106
E	188+39.37	-59.4787
F	188+50.68	-68.0656
G	188+46.89	-71.3344
H	188+43.09	-74.6026
I	188+46.37	-78.3866
J	188+50.16	-75.1180
K	188+53.99	-71.8234
L	188+56.83	-75.7192
M	188+60.53	-73.1690
N	188+60.63	-84.3655

-  LANDING/TURNING SPACE
(LESS THAN 2% SLOPE
ALL DIRECTIONS)
-  TRANSITION PANEL
(MATCH INTO EXISTING
SIDEWALK)
-  DETECTABLE WARNING



MODEL: Default
 FILE: \\nas101.psu.edu\pub\baronm\dat\illinois\pwr\DOT\Documents\DOT_Offices\Illin\7\Projects\71710\CAD\Drawings\71710-18-18-2020.dwg

USER NAME = steffemk	DESIGNED - LMH	REVISED - 10/24/2019
	DRAWN - LMH	REVISED -
PLOT SCALE = 5,0000' / in.	CHECKED - MLB	REVISED -
PLOT DATE = 2/21/2020	DATE - 2/21/2020	REVISED -

STATE OF ILLINOIS
DEPARTMENT OF TRANSPORTATION

US 36 & 32ND STREET INTERSECTION RAMP NORTH OF US 36			
SCALE: SCALES	SHEET 26	OF 26 SHEETS	STA. TO STA.

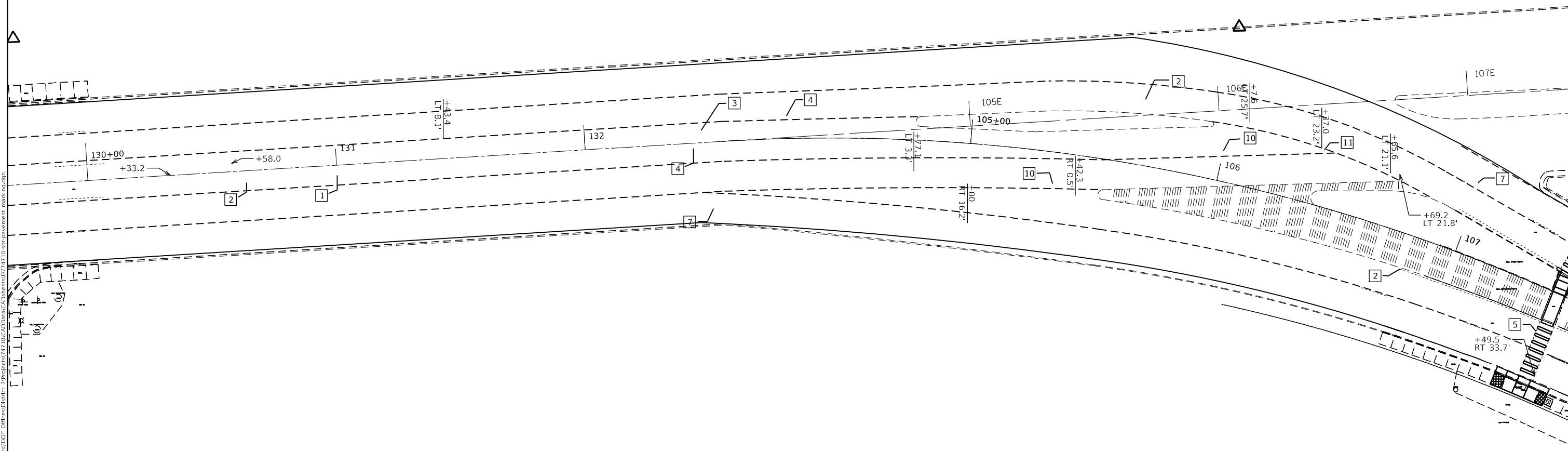
F.A.P. RTE.	SECTION	COUNTY	TOTAL SHEETS	SHEET NO.
*	(137Z,139-X-2)RS-2	MACON	262	171
*F.A.P. RTE. 320, 323, 323A		CONTRACT NO. 74710		
ILLINOIS FED. AID PROJECT				

PAVEMENT MARKING LEGEND

- 1 4" (100) SKIP-DASH (YELLOW)
- 2 4" (100) SOLID (YELLOW)
- 3 12" (300) DIAGONAL (YELLOW)
- 4 4" (100) DOUBLE YELLOW (NARROW)
- 5 12" (300) SOLID WHITE *NOTE: CROSS WALKS SHALL BE MODIFIED URETHANE AND WILL NOT BE GROOVED IN
- 6 RESERVED
- 7 6" (150) SKIP-DASH (WHITE)
- 10 6" (150) SOLID (WHITE)
- 11 24" (600) STOP BAR (WHITE)

TYPICAL PAVEMENT MARKERS LEGEND

- ◆ TWO-WAY AMBER MARKER
- ▶ ONE-WAY AMBER MARKER
- ▷ ONE-WAY CRYSTAL MARKER



MODEL: Default
 FILE: h:\mfc_pav\pub\barroom.dwg
 C:\ProgramData\Autodesk\LT210\CADData\CAD\shades\DOT_7\Projects\74710\CAD\pavement_marking.dwg

USER NAME = steffenmk	DESIGNED -	REVISED -
	DRAWN -	REVISED -
PLOT SCALE = 40.0000 ' / in.	CHECKED -	REVISED -
PLOT DATE = 2/20/2020	DATE -	REVISED -

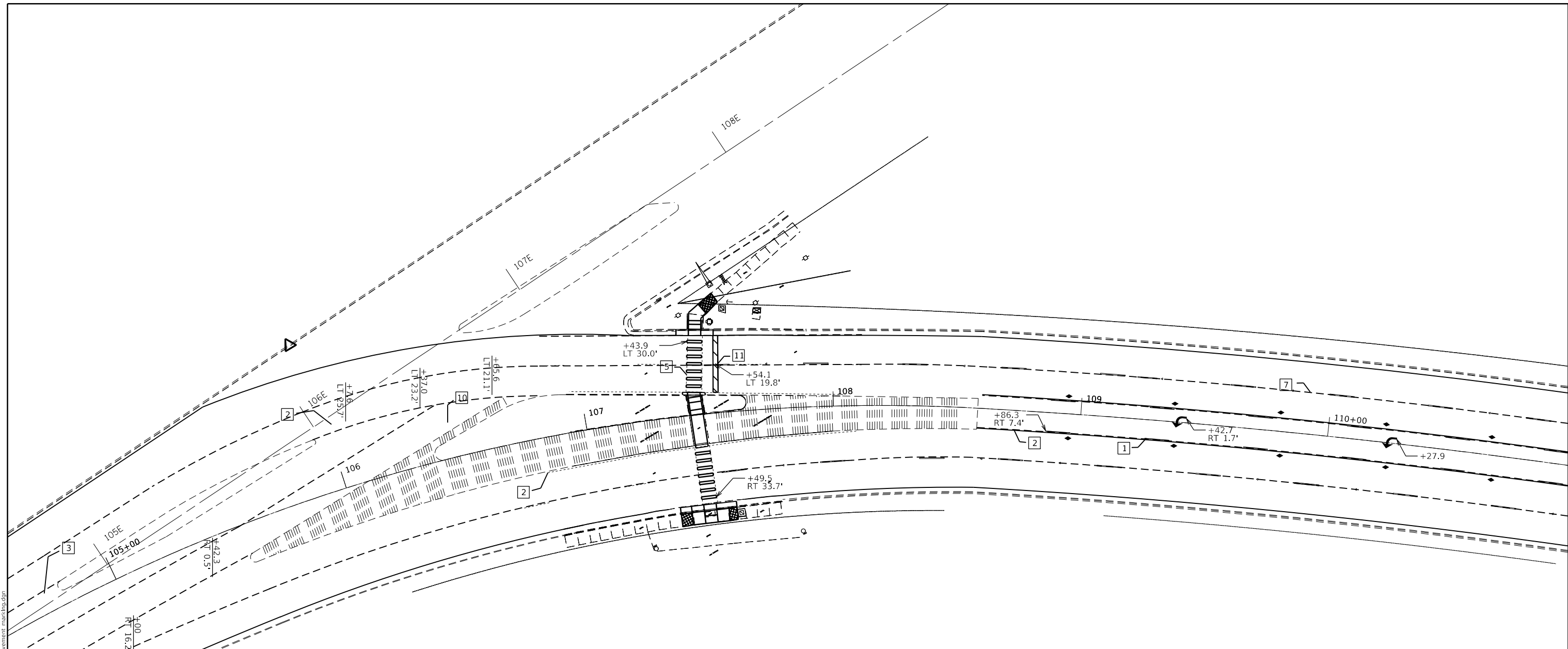
**STATE OF ILLINOIS
DEPARTMENT OF TRANSPORTATION**

**PAVEMENT MARKING DETAILS
U.S. 36**

SCALE: SHEET 1 OF 38 SHEETS STA. 130+00 TO STA. 107+00

F.A.P. RTE.	SECTION	COUNTY	TOTAL SHEETS	SHEET NO.
*	(137z, 139-X-2)RS-2	MACON	262	172
*F.A.P. RTE. 320, 323, 323A		CONTRACT NO. 74710		
ILLINOIS FED. AID PROJECT				

MODEL: Default
 FILE: h:\m\c\p\pub\barroom.dwg
 PROJECT: 74710\CA00Data\CA00Data\Projects\DOT_Offices\Drawings\74710\CA00Data\pavement_marking.dwg



PAVEMENT MARKING LEGEND

- [1] 4" (100) SKIP-DASH (YELLOW)
- [2] 4" (100) SOLID (YELLOW)
- [3] 12" (300) DIAGONAL (YELLOW)
- [4] 4" (100) DOUBLE YELLOW (NARROW)
- [5] 12" (300) SOLID WHITE *NOTE: CROSS WALKS SHALL BE MODIFIED URETHANE AND WILL NOT BE GROOVED IN
- [6] RESERVED
- [7] 6" (150) SKIP-DASH (WHITE)
- [10] 6" (150) SOLID (WHITE)
- [11] 24" (600) STOP BAR (WHITE)

TYPICAL PAVEMENT MARKERS LEGEND

- ◆ TWO-WAY AMBER MARKER
- ▶ ONE-WAY AMBER MARKER
- ▷ ONE-WAY CRYSTAL MARKER

USER NAME = steffemk	DESIGNED -	REVISED -
	DRAWN -	REVISED -
PLOT SCALE = 40.0000 ' / in.	CHECKED -	REVISED -
PLOT DATE = 2/20/2020	DATE -	REVISED -

STATE OF ILLINOIS
DEPARTMENT OF TRANSPORTATION

PAVEMENT MARKING DETAILS
U.S. 36

SCALE: 20 SHEET 2 OF 38 SHEETS STA. 107+00 TO STA. 110+00

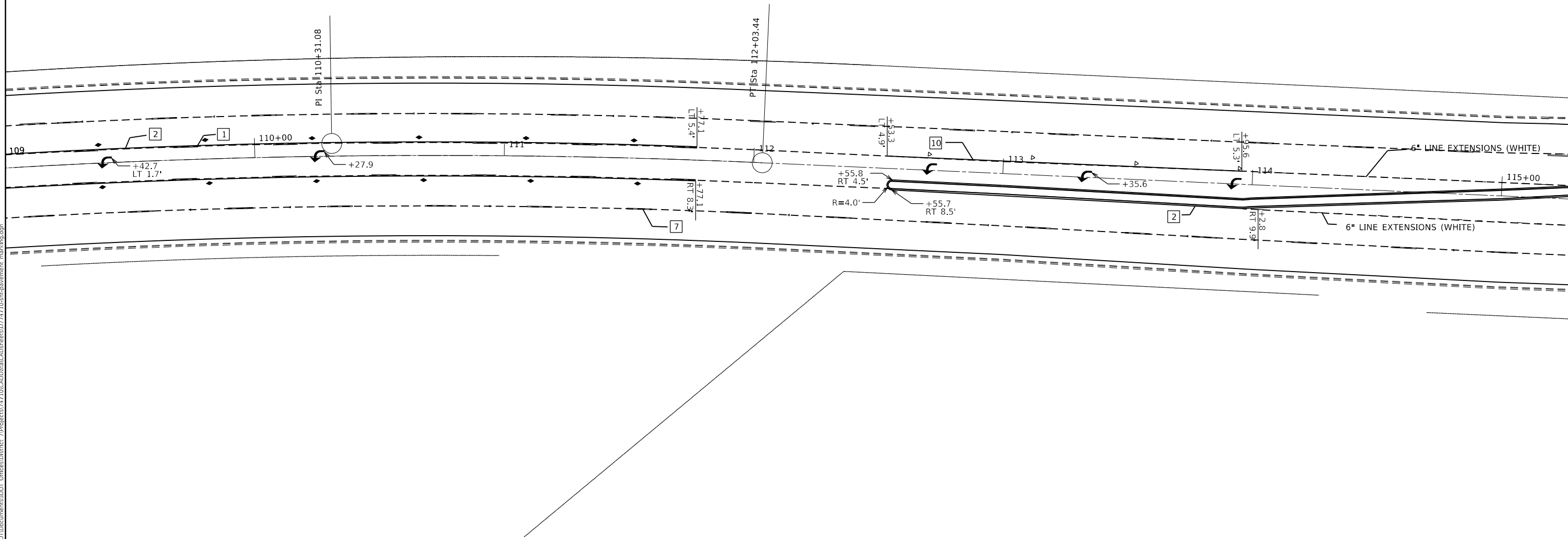
F.A.P. RTE.	SECTION	COUNTY	TOTAL SHEETS	SHEET NO.
*	(137z, 139-X-2)RS-2	MACON	262	173
*F.A.P. RTE. 320, 323, 323A			CONTRACT NO. 74710	
ILLINOIS FED. AID PROJECT				

PAVEMENT MARKING LEGEND

- 1 4" (100) SKIP-DASH (YELLOW)
- 2 4" (100) SOLID (YELLOW)
- 3 12" (300) DIAGONAL (YELLOW)
- 4 4" (100) DOUBLE YELLOW (NARROW)
- 5 12" (300) SOLID WHITE *NOTE: CROSS WALKS SHALL BE MODIFIED URETHANE AND WILL NOT BE GROOVED IN
- 6 RESERVED
- 7 6" (150) SKIP-DASH (WHITE)
- 10 6" (150) SOLID (WHITE)
- 11 24" (600) STOP BAR (WHITE)

TYPICAL PAVEMENT MARKERS LEGEND

- ◆ TWO-WAY AMBER MARKER
- ▶ ONE-WAY AMBER MARKER
- ▷ ONE-WAY CRYSTAL MARKER



MODEL: Default
 FILE: h:\a\c\p\pub\barroom.dwg
 PROJECT: 74710\CAAD\Drawings\DOT_Offices\Drawings\74710\pavement_marking.dwg

USER NAME = steffenmk	DESIGNED -	REVISED -
	DRAWN -	REVISED -
PLOT SCALE = 40.0000 ' / in.	CHECKED -	REVISED -
PLOT DATE = 2/20/2020	DATE -	REVISED -

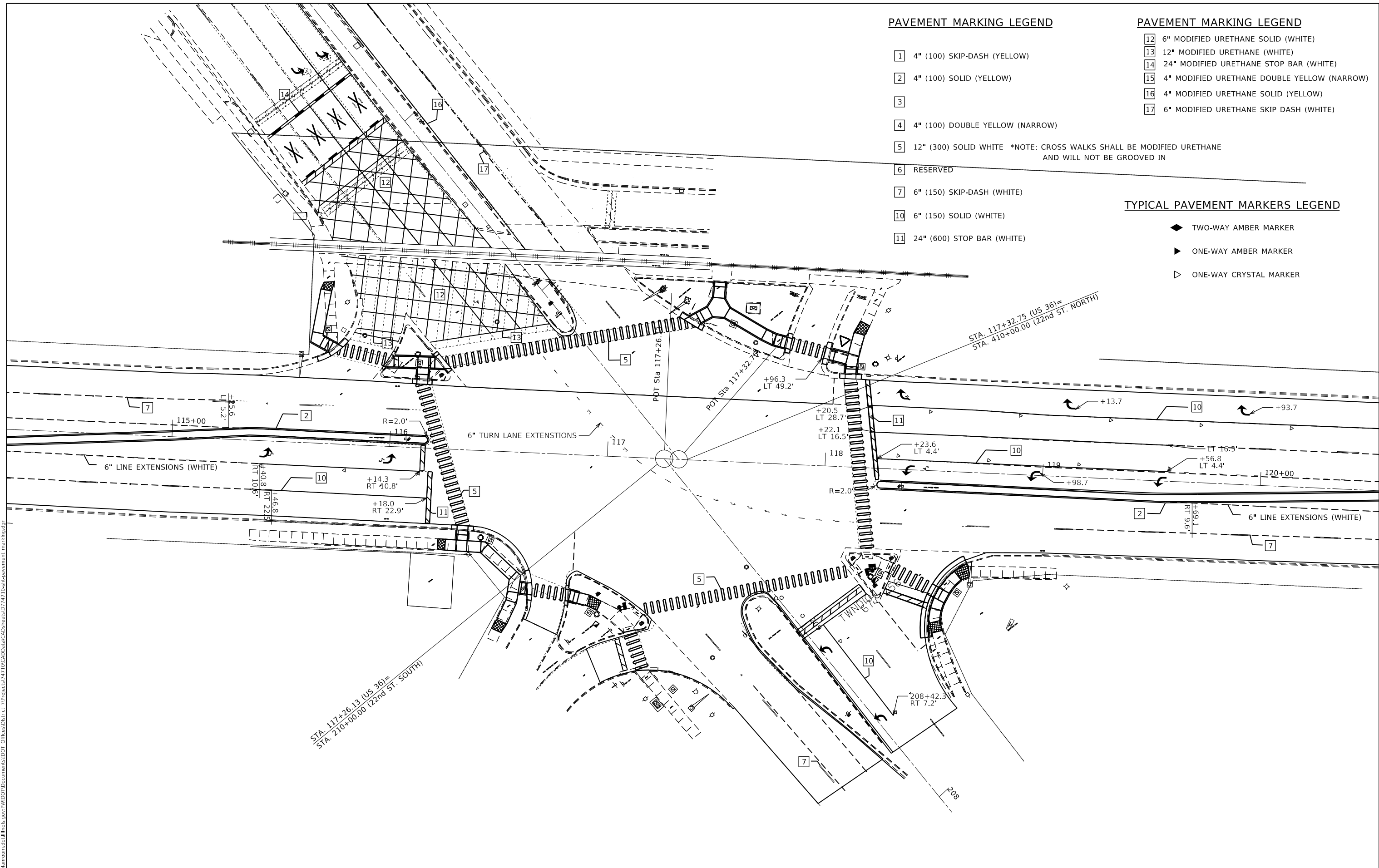
STATE OF ILLINOIS
DEPARTMENT OF TRANSPORTATION

PAVEMENT MARKING DETAILS
U.S. 36

SCALE: 20 SHEET 3 OF 38 SHEETS STA. 110+00 TO STA. 115+00

F.A.P. RTE.	SECTION	COUNTY	TOTAL SHEETS	SHEET NO.
*	(137z, 139-X-2)RS-2	MACON	262	174
*F.A.P. RTE. 320, 323, 323A		CONTRACT NO. 74710		
ILLINOIS FED. AID PROJECT				

MODEL: Default
 FILE: \\mhcpc-pub\pub\baronm.dwg
 PROJECT: \\mhcpc-pub\pub\baronm.dwg
 OFFICE: \\mhcpc-pub\pub\baronm.dwg
 DATE: 2/20/2020



PAVEMENT MARKING LEGEND

- 1 4" (100) SKIP-DASH (YELLOW)
- 2 4" (100) SOLID (YELLOW)
- 3
- 4 4" (100) DOUBLE YELLOW (NARROW)
- 5 12" (300) SOLID WHITE *NOTE: CROSS WALKS SHALL BE MODIFIED URETHANE AND WILL NOT BE GROOVED IN
- 6 RESERVED
- 7 6" (150) SKIP-DASH (WHITE)
- 10 6" (150) SOLID (WHITE)
- 11 24" (600) STOP BAR (WHITE)

PAVEMENT MARKING LEGEND

- 12 6" MODIFIED URETHANE SOLID (WHITE)
- 13 12" MODIFIED URETHANE (WHITE)
- 14 24" MODIFIED URETHANE STOP BAR (WHITE)
- 15 4" MODIFIED URETHANE DOUBLE YELLOW (NARROW)
- 16 4" MODIFIED URETHANE SOLID (YELLOW)
- 17 6" MODIFIED URETHANE SKIP DASH (WHITE)

TYPICAL PAVEMENT MARKERS LEGEND

- ◆ TWO-WAY AMBER MARKER
- ▶ ONE-WAY AMBER MARKER
- ▷ ONE-WAY CRYSTAL MARKER

USER NAME = steffemk	DESIGNED -	REVISED -
	DRAWN -	REVISED -
PLOT SCALE = 40.0000 ' / in.	CHECKED -	REVISED -
PLOT DATE = 2/20/2020	DATE -	REVISED -

**STATE OF ILLINOIS
DEPARTMENT OF TRANSPORTATION**

**PAVEMENT MARKING DETAILS
U.S. 36**

SCALE: 20 SHEET 4 OF 38 SHEETS STA. 115+00 TO STA. 120+00

F.A.P. RTE.	SECTION	COUNTY	TOTAL SHEETS	SHEET NO.
*	(137z, 139-X-2)RS-2	MACON	262	175
*F.A.P. RTE. 320, 323, 323A		CONTRACT NO. 74710		
ILLINOIS FED. AID PROJECT				

PAVEMENT MARKING LEGEND

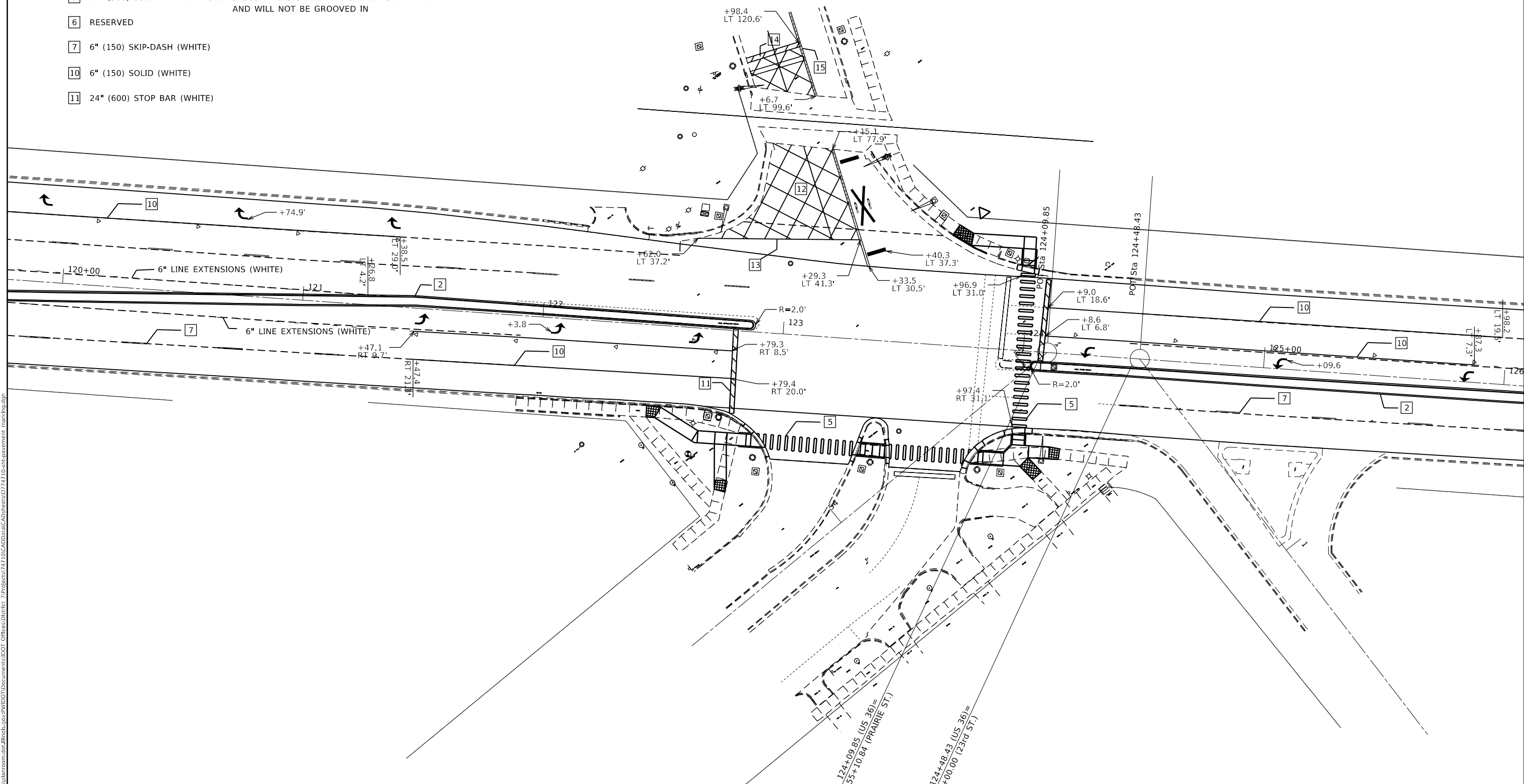
- 1 4" (100) SKIP-DASH (YELLOW)
- 2 4" (100) SOLID (YELLOW)
- 3 12" (300) DIAGONAL (YELLOW)
- 4 4" (100) DOUBLE YELLOW (NARROW)
- 5 12" (300) SOLID WHITE *NOTE: CROSS WALKS SHALL BE MODIFIED URETHANE AND WILL NOT BE GROOVED IN
- 6 RESERVED
- 7 6" (150) SKIP-DASH (WHITE)
- 10 6" (150) SOLID (WHITE)
- 11 24" (600) STOP BAR (WHITE)

PAVEMENT MARKING LEGEND

- 12 6" MODIFIED URETHANE SOLID (WHITE)
- 13 12" MODIFIED URETHANE (WHITE)
- 14 24" MODIFIED URETHANE STOP BAR (WHITE)
- 15 4" MODIFIED URETHANE DOUBLE YELLOW (NARROW)

TYPICAL PAVEMENT MARKERS LEGEND

- ◆ TWO-WAY AMBER MARKER
- ▶ ONE-WAY AMBER MARKER
- ▷ ONE-WAY CRYSTAL MARKER



MODEL: Default
 FILE: Model: Pavement.mxd
 PROJECT: 74710\CADD\Drawings\DOT_Offices\Drawings\74710\DOT\Drawings\pavement_marking.dwg
 PLOT DATE: 2/20/2020

USER NAME = steffemk	DESIGNED -	REVISED -
	DRAWN -	REVISED -
PLOT SCALE = 40,0000' / in.	CHECKED -	REVISED -
PLOT DATE = 2/20/2020	DATE -	REVISED -

**STATE OF ILLINOIS
 DEPARTMENT OF TRANSPORTATION**

**PAVEMENT MARKING DETAILS
 U.S. 36**

SCALE: 20 SHEET 5 OF 38 SHEETS STA. 120+00 TO STA. 126+00

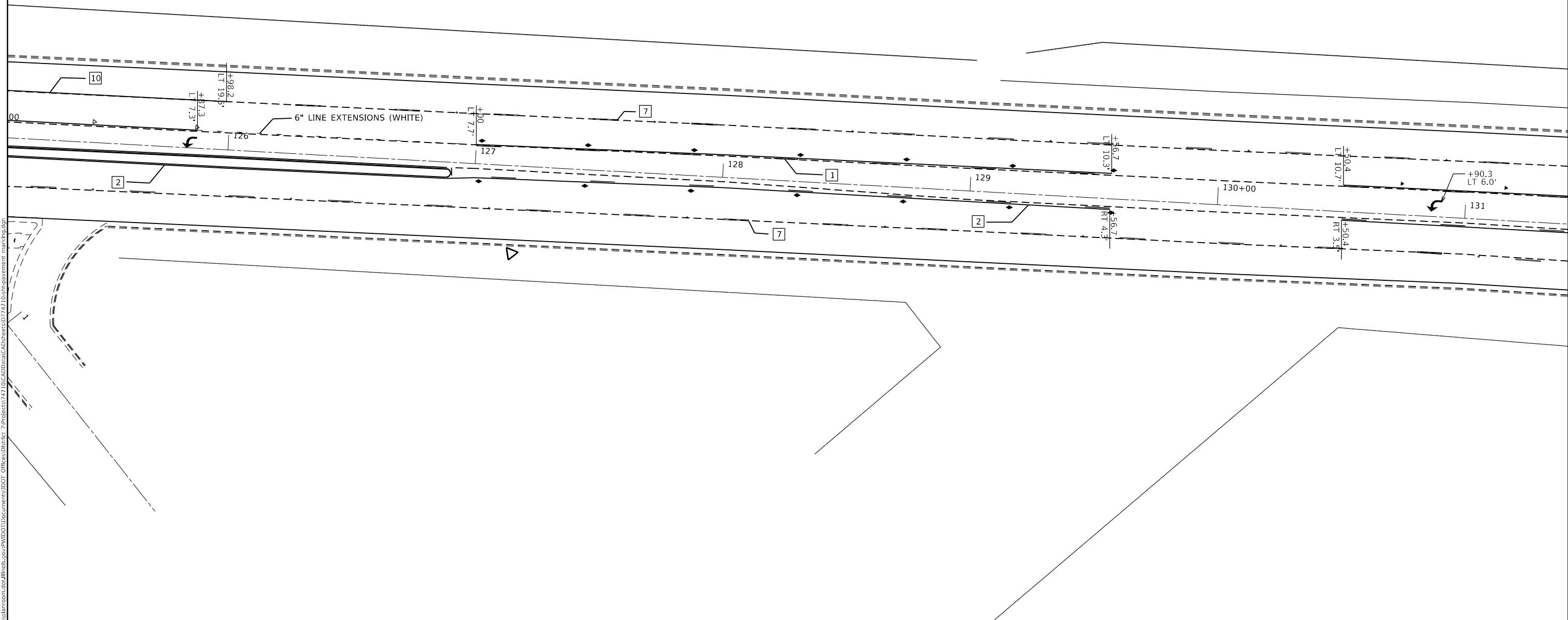
F.A.P. RTE.	SECTION	COUNTY	TOTAL SHEETS	SHEET NO.
137z, 139-X-2)RS-2		MACON	262	176
*F.A.P. RTE. 320, 323, 323A		CONTRACT NO. 74710		
ILLINOIS FED. AID PROJECT				

PAVEMENT MARKING LEGEND

- 1 4" (100) SKIP-DASH (YELLOW)
- 2 4" (100) SOLID (YELLOW)
- 3 12" (300) DIAGONAL (YELLOW)
- 4 4" (100) DOUBLE YELLOW (NARROW)
- 5 12" (300) SOLID WHITE *NOTE: CROSS WALKS SHALL BE MODIFIED URETHANE AND WILL NOT BE GROOVED IN
- 6 RESERVED
- 7 6" (150) SKIP-DASH (WHITE)
- 10 6" (150) SOLID (WHITE)
- 11 24" (600) STOP BAR (WHITE)

TYPICAL PAVEMENT MARKERS LEGEND

- ◆ TWO-WAY AMBER MARKER
- ▶ ONE-WAY AMBER MARKER
- ▷ ONE-WAY CRYSTAL MARKER



MODEL: Default
 FILE: h:\m\c\p\pub\barroom.dwg
 PROJECT: 171710\CADD\DATA\CAD\barroom.dwg
 OFFICE: 171710\CADD\DATA\CAD\barroom.dwg
 DATE: 2/20/2020

USER NAME = steffenmk	DESIGNED -	REVISED -
	DRAWN -	REVISED -
PLOT SCALE = 40.0000 ' / in.	CHECKED -	REVISED -
PLOT DATE = 2/20/2020	DATE -	REVISED -

STATE OF ILLINOIS
DEPARTMENT OF TRANSPORTATION

PAVEMENT MARKING DETAILS
U.S. 36

SCALE: 20 SHEET 6 OF 38 SHEETS STA. 126+00 TO STA. 131+00

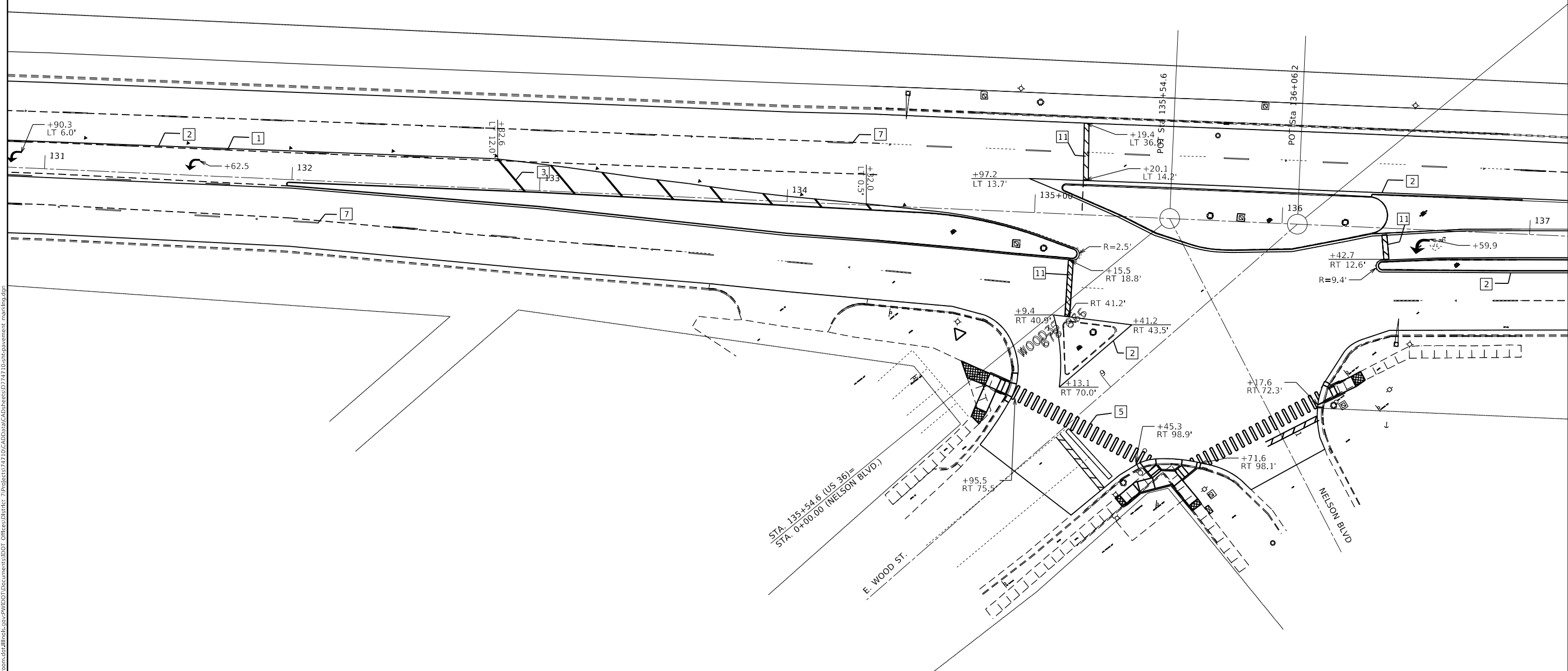
F.A.P. RTE.	SECTION	COUNTY	TOTAL SHEETS	SHEET NO.
*	(137z, 139-X-2)RS-2	MACON	262	177
*F.A.P. RTE. 320, 323, 323A		CONTRACT NO. 74710		
ILLINOIS FED. AID PROJECT				

PAVEMENT MARKING LEGEND

- 1 4" (100) SKIP-DASH (YELLOW)
- 2 4" (100) SOLID (YELLOW)
- 3 12" (300) DIAGONAL (YELLOW)
- 4 4" (100) DOUBLE YELLOW (NARROW)
- 5 12" (300) SOLID WHITE *NOTE: CROSS WALKS SHALL BE MODIFIED URETHANE AND WILL NOT BE GROOVED IN
- 6 RESERVED
- 7 6" (150) SKIP-DASH (WHITE)
- 10 6" (150) SOLID (WHITE)
- 11 24" (600) STOP BAR (WHITE)

TYPICAL PAVEMENT MARKERS LEGEND

- ◆ TWO-WAY AMBER MARKER
- ▶ ONE-WAY AMBER MARKER
- ▷ ONE-WAY CRYSTAL MARKER



MODEL: Default
 FILE: h:\m\c\p\pub\harcour\dot\Documents\DOT_Offices\171710\CAAD\Drawings\171710-136-pavement_marking.dwg
 PROJECT: 171710-136-pavement_marking.dwg

USER NAME = steffemk	DESIGNED -	REVISED -
	DRAWN -	REVISED -
PLOT SCALE = 40,0000 ' / in.	CHECKED -	REVISED -
PLOT DATE = 2/20/2020	DATE -	REVISED -

STATE OF ILLINOIS
DEPARTMENT OF TRANSPORTATION

PAVEMENT MARKING DETAILS			
U.S. 36			
SCALE: 20	SHEET 7	OF 38 SHEETS	TO STA. 131+00 TO STA. 137+00

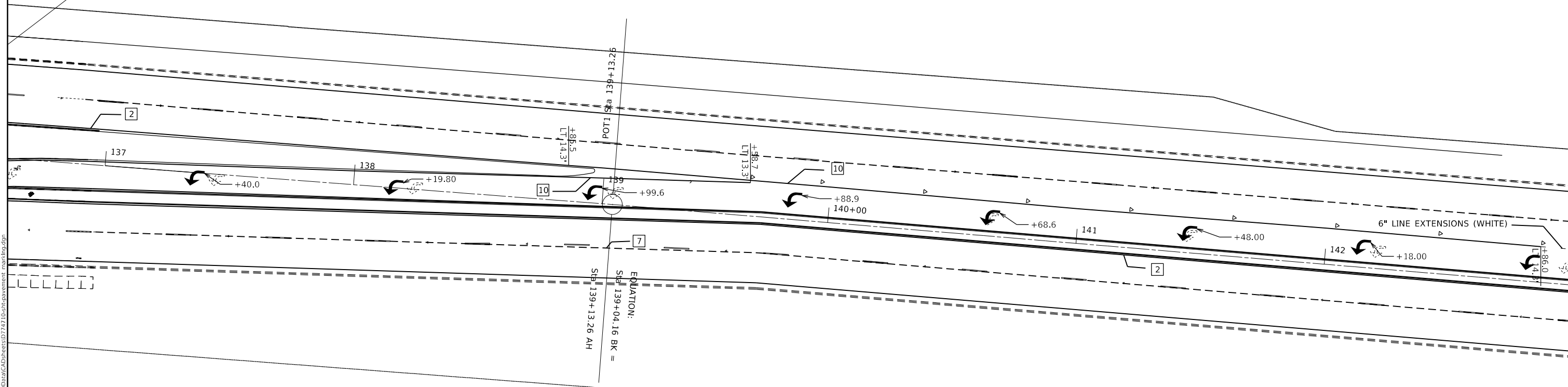
F.A.P. RTE.	SECTION	COUNTY	TOTAL SHEETS	SHEET NO.
*	(137z, 139-X-2)RS-2	MACON	262	178
*F.A.P. RTE. 320, 323, 323A		CONTRACT NO. 74710		
ILLINOIS FED. AID PROJECT				

PAVEMENT MARKING LEGEND

- 1 4" (100) SKIP-DASH (YELLOW)
- 2 4" (100) SOLID (YELLOW)
- 3 12" (300) DIAGONAL (YELLOW)
- 4 4" (100) DOUBLE YELLOW (NARROW)
- 5 12" (300) SOLID WHITE *NOTE: CROSS WALKS SHALL BE MODIFIED URETHANE AND WILL NOT BE GROOVED IN
- 6 RESERVE
- 7 4" (100) SOLID (WHITE)
- 10 6" (150) SOLID (WHITE)
- 11 24" (600) STOP BAR (WHITE)

TYPICAL PAVEMENT MARKERS LEGEND

- ◆ TWO-WAY AMBER MARKER
- ▶ ONE-WAY AMBER MARKER
- ▷ ONE-WAY CRYSTAL MARKER



MODEL: Default
 FILE: \\nas01c.pw.state.il.us\pub\baronm.d\at\illinois.gov\PWIDOT\Documents\DOT_Offices\Default\7\Projects\171710\CAAD\Drawings\171710-10-10-2020\pavement_marking.dwg

USER NAME = steffenmk	DESIGNED -	REVISED -
	DRAWN -	REVISED -
PLOT SCALE = 40.0000 ' / in.	CHECKED -	REVISED -
PLOT DATE = 2/20/2020	DATE -	REVISED -

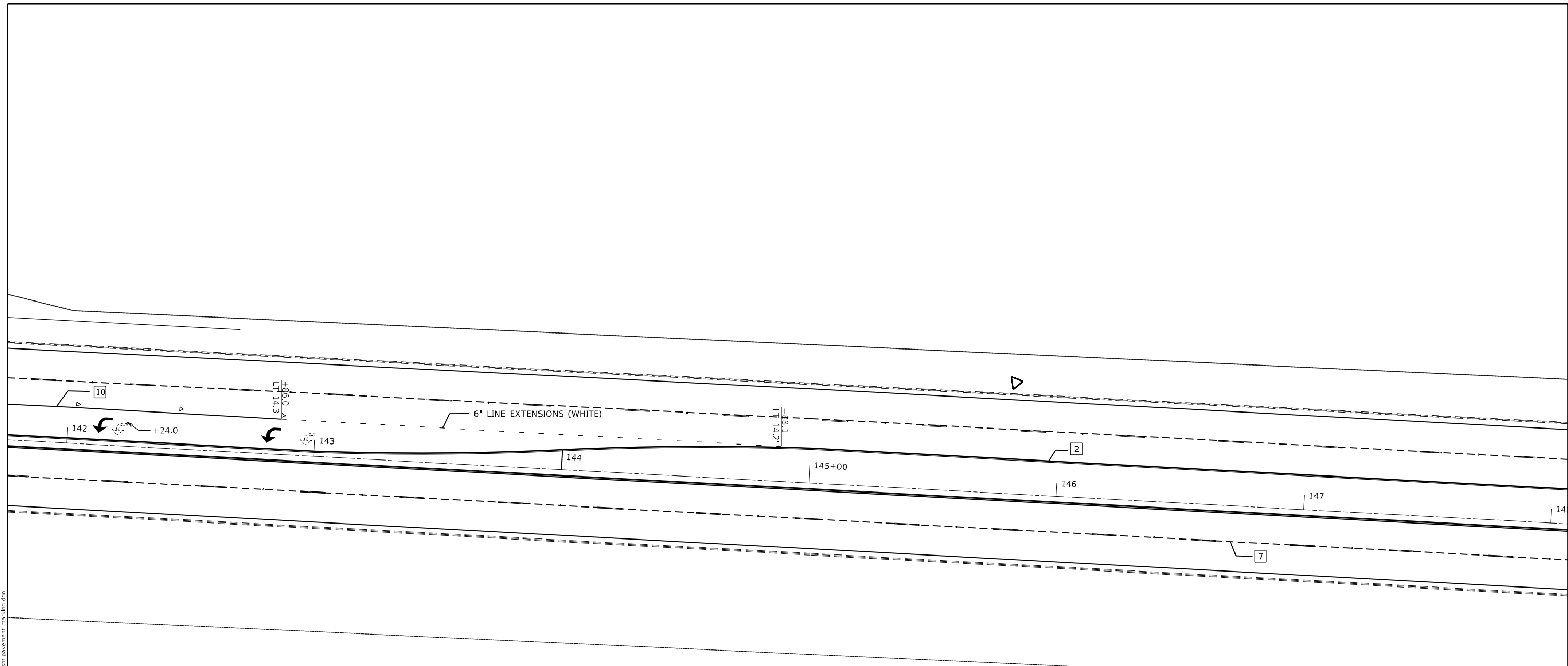
**STATE OF ILLINOIS
DEPARTMENT OF TRANSPORTATION**

**PAVEMENT MARKING DETAILS
U.S. 36**

SCALE: 20 SHEET 8 OF 38 SHEETS STA. 137+00 TO STA. 143+00

F.A.P. RTE.	SECTION	COUNTY	TOTAL SHEETS	SHEET NO.
*	(137z, 139-X-2)RS-2	MACON	262	179
*F.A.P. RTE. 320, 323, 323A		CONTRACT NO. 74710		
ILLINOIS FED. AID PROJECT				

MODEL: Default
 FILE: \\blm1c1.pw.us.ibm.com\data\illinois\pwr\DOT\Documents\IBDOT_Offices\District_7\Projects\7171\CAD\DATA\CAD\Sheet\7171\7171-5-15-20-pavement_marking.dgn



PAVEMENT MARKING LEGEND

- 1 4" (100) SKIP-DASH (YELLOW)
- 2 4" (100) SOLID (YELLOW)
- 3 12" (300) DIAGONAL (YELLOW)
- 4 4" (100) DOUBLE YELLOW (NARROW)
- 5 12" (300) SOLID WHITE *NOTE: CROSS WALKS SHALL BE MODIFIED URETHANE AND WILL NOT BE GROOVED IN
- 6 RESERVED
- 7 6" (150) SKIP-DASH (WHITE)
- 10 6" (150) SOLID (WHITE)
- 11 24" (600) STOP BAR (WHITE)

TYPICAL PAVEMENT MARKERS LEGEND

- ◆ TWO-WAY AMBER MARKER
- ▶ ONE-WAY AMBER MARKER
- ▷ ONE-WAY CRYSTAL MARKER

USER NAME = steffenmk	DESIGNED -	REVISED -
	DRAWN -	REVISED -
PLOT SCALE = 40,0000 ' / in.	CHECKED -	REVISED -
PLOT DATE = 2/20/2020	DATE -	REVISED -

STATE OF ILLINOIS
DEPARTMENT OF TRANSPORTATION

PAVEMENT MARKING DETAILS			
U.S. 36			
SCALE: 20	SHEET 9 OF 38 SHEETS	STA. 143+00	TO STA. 148+00

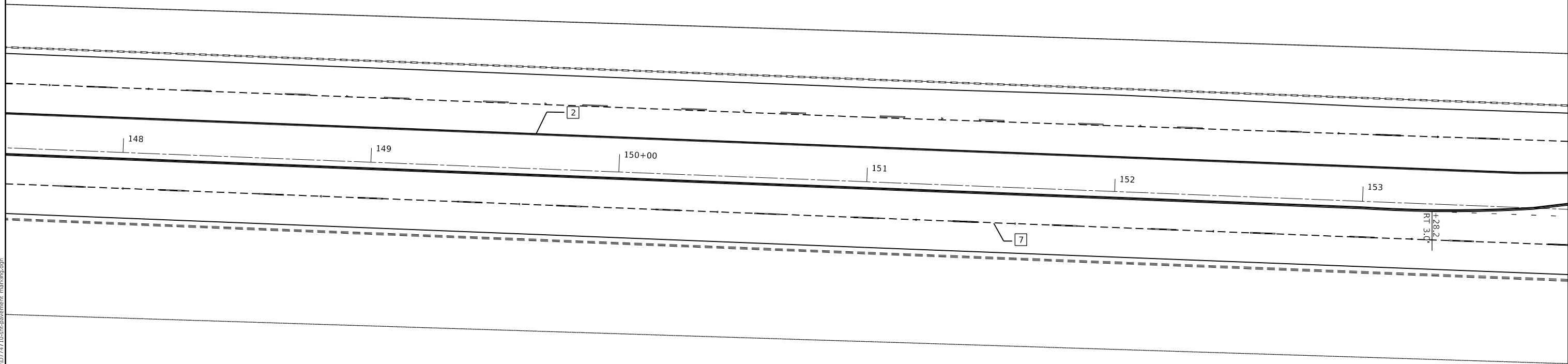
F.A.P. RTE.	SECTION	COUNTY	TOTAL SHEETS	SHEET NO.
*	(137z, 139-X-2)RS-2	MACON	262	180
*F.A.P. RTE. 320, 323, 323A			CONTRACT NO. 74710	
ILLINOIS FED. AID PROJECT				

PAVEMENT MARKING LEGEND

- 1 4" (100) SKIP-DASH (YELLOW)
- 2 4" (100) SOLID (YELLOW)
- 3 12" (300) DIAGONAL (YELLOW)
- 4 4" (100) DOUBLE YELLOW (NARROW)
- 5 12" (300) SOLID WHITE *NOTE: CROSS WALKS SHALL BE MODIFIED URETHANE AND WILL NOT BE GROOVED IN
- 6 RESERVED
- 7 6" (150) SKIP-DASH (WHITE)
- 10 6" (150) SOLID (WHITE)
- 11 24" (600) STOP BAR (WHITE)

TYPICAL PAVEMENT MARKERS LEGEND

- ◆ TWO-WAY AMBER MARKER
- ▶ ONE-WAY AMBER MARKER
- ▷ ONE-WAY CRYSTAL MARKER



MODEL: Default
 FILE: \\bls01c.pw.us.ibm.com\data\bls01c.pw.us.ibm.com\Projects\1710\CADD\Drawings\DOT_Offices\1710\1710-Subcontract\pavement_marking.dgn

USER NAME = steffenmk	DESIGNED -	REVISED -
	DRAWN -	REVISED -
PLOT SCALE = 40.0000 ' / in.	CHECKED -	REVISED -
PLOT DATE = 2/20/2020	DATE -	REVISED -

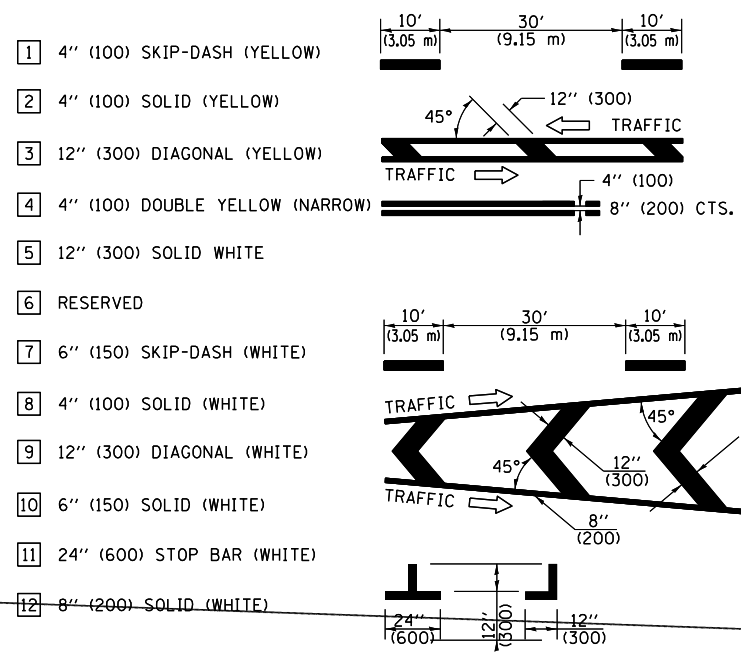
STATE OF ILLINOIS
DEPARTMENT OF TRANSPORTATION

PAVEMENT MARKING DETAILS
U.S. 36

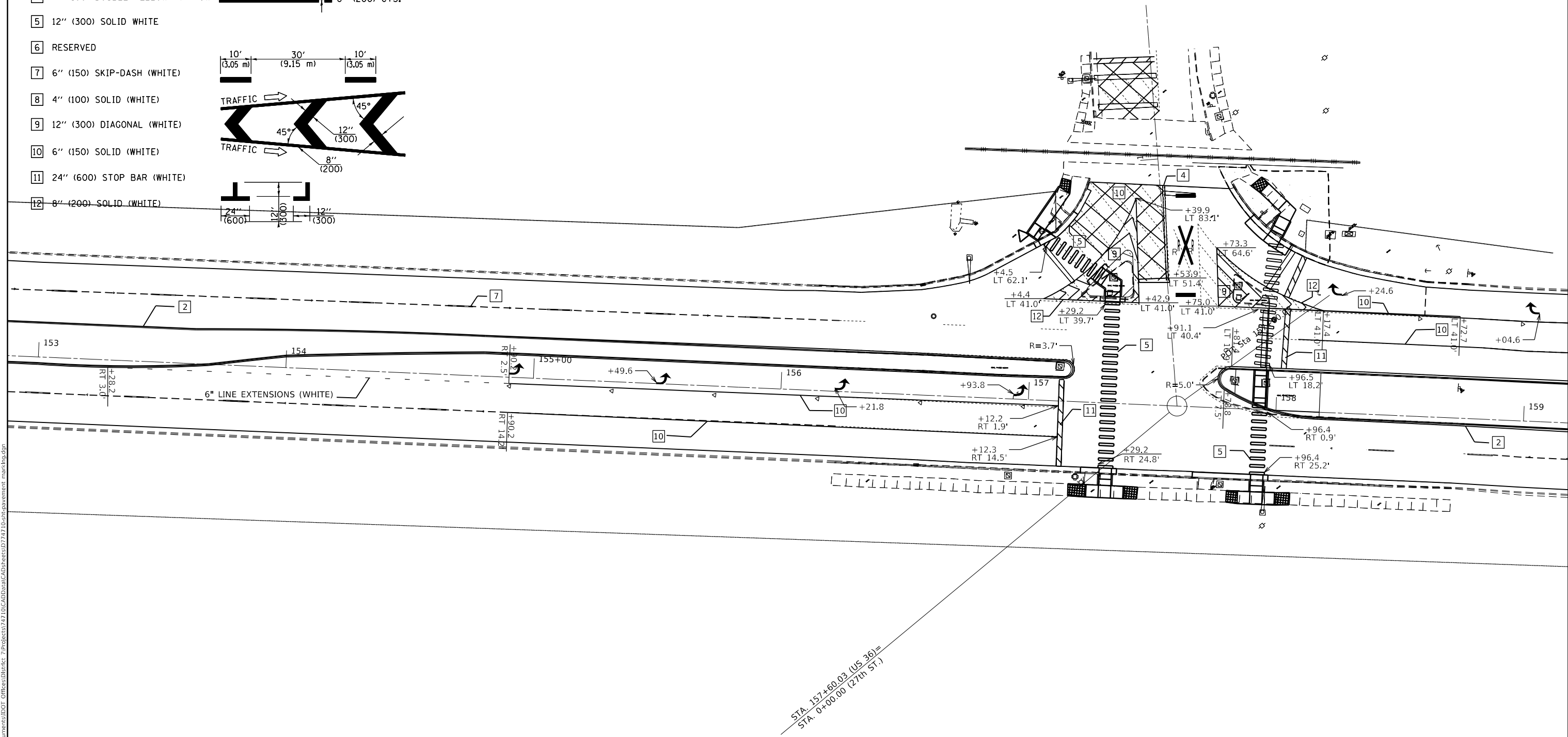
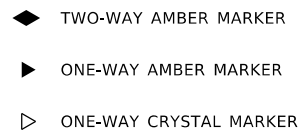
SCALE: 20 SHEET 10 OF 38 SHEETS STA. 148+00 TO STA. 153+00

F.A.P. RTE.	SECTION	COUNTY	TOTAL SHEETS	SHEET NO.
*	(137z, 139-X-2)RS-2	MACON	262	181
*F.A.P. RTE. 320, 323, 323A		CONTRACT NO. 74710		
ILLINOIS FED. AID PROJECT				

PAVEMENT MARKING LEGEND



TYPICAL PAVEMENT MARKERS LEGEND



STA. 157+60.03 (US 36)=
STA. 0+00.00 (27th ST.)

MODEL: Default
FILE: h:\m\c\p\pub\barroom.dwg\illinois\pwr\DOT\Documents\DOT_Offices\177171\0\CAD\DATA\CAD\sheet\077171\0-5\pavement_marking.dwg

USER NAME = steffemk	DESIGNED -	REVISED -
	DRAWN -	REVISED -
PLOT SCALE = 40.0000 ' / in.	CHECKED -	REVISED -
PLOT DATE = 2/20/2020	DATE -	REVISED -

**STATE OF ILLINOIS
DEPARTMENT OF TRANSPORTATION**

PAVEMENT MARKING DETAILS		
U.S. 36		
SCALE: 20	SHEET 11 OF 38 SHEETS	STA. 153+00 TO STA. 159+00

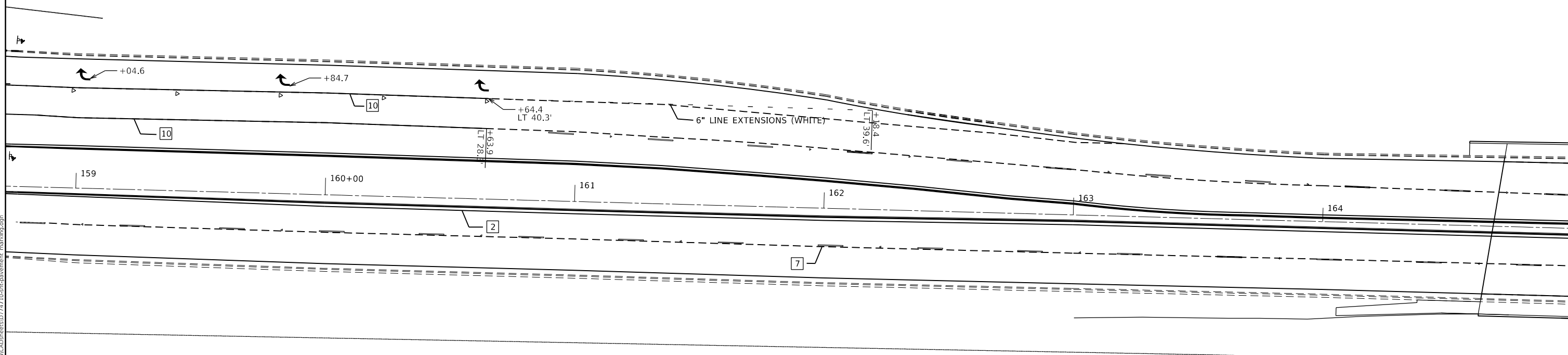
F.A.P. RTE.	SECTION	COUNTY	TOTAL SHEETS	SHEET NO.
*	(137z, 139-X-2)RS-2	MACON	262	182
*F.A.P. RTE. 320, 323, 323A		CONTRACT NO. 74710		
ILLINOIS FED. AID PROJECT				

PAVEMENT MARKING LEGEND

- 1 4" (100) SKIP-DASH (YELLOW)
- 2 4" (100) SOLID (YELLOW)
- 3 12" (300) DIAGONAL (YELLOW)
- 4 4" (100) DOUBLE YELLOW (NARROW)
- 5 12" (300) SOLID WHITE *NOTE: CROSS WALKS SHALL BE MODIFIED URETHANE AND WILL NOT BE GROOVED IN
- 6 RESERVED
- 7 6" (150) SKIP-DASH (WHITE)
- 10 6" (150) SOLID (WHITE)
- 11 24" (600) STOP BAR (WHITE)

TYPICAL PAVEMENT MARKERS LEGEND

- ◆ TWO-WAY AMBER MARKER
- ▶ ONE-WAY AMBER MARKER
- ▷ ONE-WAY CRYSTAL MARKER



MODEL: Default
 FILE: \\bls01c.pw.state.il.us\pub\baronm.d\at\illinois.gov\PWIDOT\Documents\DOT_Offices\District 7\Projects\74710\CADD\Drawings\74710-Sub-Pavement_Markings.dwg

USER NAME = steffenmk	DESIGNED -	REVISED -
	DRAWN -	REVISED -
PLOT SCALE = 40.0000' / in.	CHECKED -	REVISED -
PLOT DATE = 2/20/2020	DATE -	REVISED -

**STATE OF ILLINOIS
DEPARTMENT OF TRANSPORTATION**

**PAVEMENT MARKING DETAILS
U.S. 36**

SCALE: 20 SHEET 12 OF 38 SHEETS STA. 159+00 TO STA. 164+00

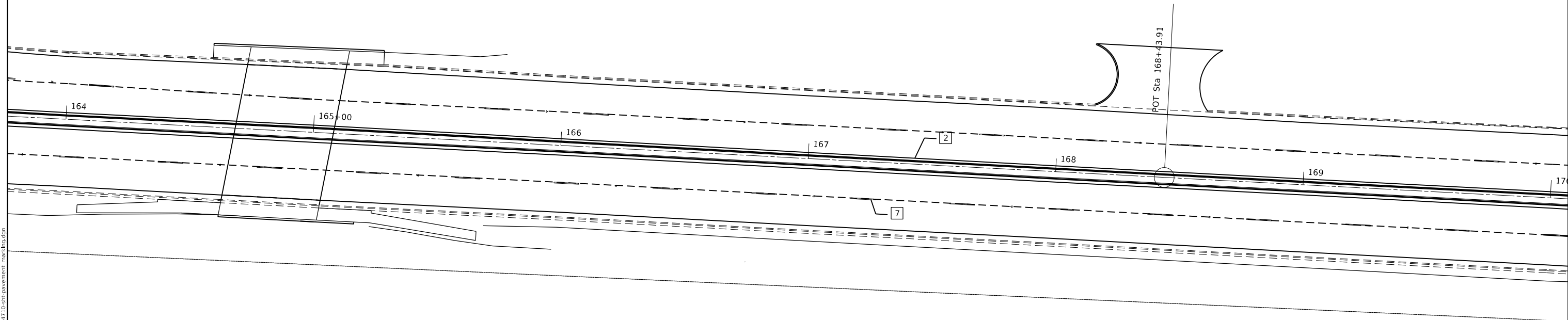
F.A.P. RTE.	SECTION	COUNTY	TOTAL SHEETS	SHEET NO.
*	(137z, 139-X-2)RS-2	MACON	262	183
*F.A.P. RTE. 320, 323, 323A		CONTRACT NO. 74710		
ILLINOIS FED. AID PROJECT				

PAVEMENT MARKING LEGEND

- 1 4" (100) SKIP-DASH (YELLOW)
- 2 4" (100) SOLID (YELLOW)
- 3 12" (300) DIAGONAL (YELLOW)
- 4 4" (100) DOUBLE YELLOW (NARROW)
- 5 12" (300) SOLID WHITE *NOTE: CROSS WALKS SHALL BE MODIFIED URETHANE AND WILL NOT BE GROOVED IN
- 6 RESERVED
- 7 6" (150) SKIP-DASH (WHITE)
- 10 6" (150) SOLID (WHITE)
- 11 24" (600) STOP BAR (WHITE)

TYPICAL PAVEMENT MARKERS LEGEND

- ◆ TWO-WAY AMBER MARKER
- ▶ ONE-WAY AMBER MARKER
- ▷ ONE-WAY CRYSTAL MARKER



MODEL: Default
 FILE: \\nas101.pw.state.il.us\pub\baronm.d\at\illinois.gov\PW\DOT\Documents\DOT_Offices\District_7\Projects\74710\CADD\Drawings\74710-Sub\pavement_marking.dwg

USER NAME = steffenmk	DESIGNED -	REVISED -
	DRAWN -	REVISED -
PLOT SCALE = 40.0000 ' / in.	CHECKED -	REVISED -
PLOT DATE = 2/20/2020	DATE -	REVISED -

STATE OF ILLINOIS
DEPARTMENT OF TRANSPORTATION

PAVEMENT MARKING DETAILS
U.S. 36

SCALE: 20 SHEET 13 OF 38 SHEETS STA. 164+00 TO STA. 170+00

F.A.P. RTE.	SECTION	COUNTY	TOTAL SHEETS	SHEET NO.
*	(137z, 139-X-2)RS-2	MACON	262	184
*F.A.P. RTE. 320, 323, 323A		CONTRACT NO. 74710		
ILLINOIS FED. AID PROJECT				

PAVEMENT MARKING LEGEND

- 1 4" (100) SKIP-DASH (YELLOW)
- 2 4" (100) SOLID (YELLOW)
- 3 12" (300) DIAGONAL (YELLOW)
- 4 4" (100) DOUBLE YELLOW (NARROW)
- 5 12" (300) SOLID WHITE *NOTE: CROSS WALKS SHALL BE MODIFIED URETHANE AND WILL NOT BE GROOVED IN
- 6 RESERVED
- 7 6" (150) SKIP-DASH (WHITE)
- 10 6" (150) SOLID (WHITE)
- 11 24" (600) STOP BAR (WHITE)

TYPICAL PAVEMENT MARKERS LEGEND

- ◆ TWO-WAY AMBER MARKER
- ▶ ONE-WAY AMBER MARKER
- ▷ ONE-WAY CRYSTAL MARKER



MODEL: Default
 FILE: \\bls101\pub\baronm.dwg
 PROJECT: \\bls101\pub\baronm.dwg
 PLOT DATE: 2/20/2020

USER NAME = steffenmk	DESIGNED -	REVISED -
	DRAWN -	REVISED -
PLOT SCALE = 40.0000' / in.	CHECKED -	REVISED -
PLOT DATE = 2/20/2020	DATE -	REVISED -

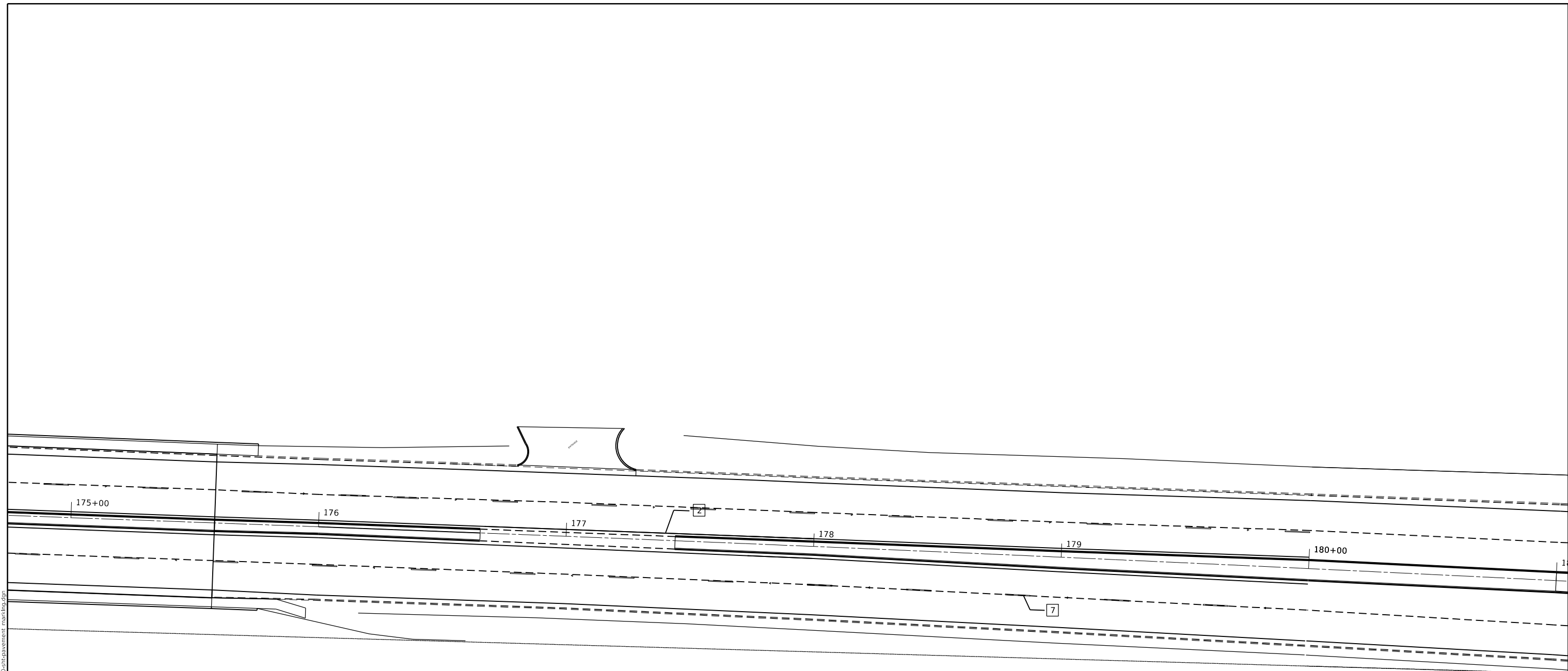
STATE OF ILLINOIS
DEPARTMENT OF TRANSPORTATION

PAVEMENT MARKING DETAILS
U.S. 36

SCALE: 20 SHEET 14 OF 38 SHEETS STA. 170+00 TO STA. 175+00

F.A.P. RTE.	SECTION	COUNTY	TOTAL SHEETS	SHEET NO.
*	(137z, 139-X-2)RS-2	MACON	262	185
*F.A.P. RTE. 320, 323, 323A		CONTRACT NO. 74710		
ILLINOIS FED. AID PROJECT				

MODEL: Default
 FILE: \\nlsr01\p\pub\baronm.dwg
 PROJECT: \\nlsr01\p\pub\baronm.dwg
 OFFICE: \\nlsr01\p\pub\baronm.dwg
 DATE: 2/20/2020



PAVEMENT MARKING LEGEND

- 1 4" (100) SKIP-DASH (YELLOW)
- 2 4" (100) SOLID (YELLOW)
- 3 12" (300) DIAGONAL (YELLOW)
- 4 4" (100) DOUBLE YELLOW (NARROW)
- 5 12" (300) SOLID WHITE *NOTE: CROSS WALKS SHALL BE MODIFIED URETHANE AND WILL NOT BE GROOVED IN
- 6 RESERVED
- 7 6" (150) SKIP-DASH (WHITE)
- 10 6" (150) SOLID (WHITE)
- 11 24" (600) STOP BAR (WHITE)

TYPICAL PAVEMENT MARKERS LEGEND

- ◆ TWO-WAY AMBER MARKER
- ▶ ONE-WAY AMBER MARKER
- ▷ ONE-WAY CRYSTAL MARKER

USER NAME = steffenmk	DESIGNED -	REVISED -
	DRAWN -	REVISED -
PLOT SCALE = 40,0000 ' / in.	CHECKED -	REVISED -
PLOT DATE = 2/20/2020	DATE -	REVISED -

STATE OF ILLINOIS
DEPARTMENT OF TRANSPORTATION

PAVEMENT MARKING DETAILS
U.S. 36

SCALE: 20 SHEET 15 OF 38 SHEETS STA. 175+00 TO STA. 181+00

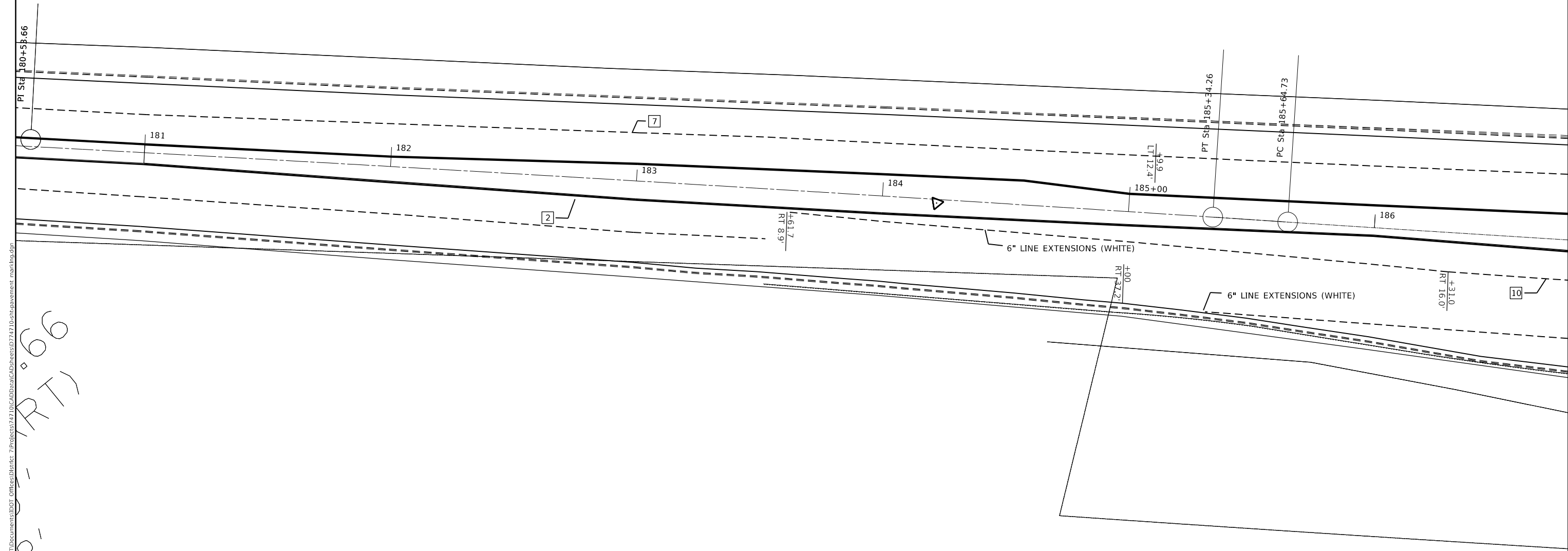
F.A.P. RTE.	SECTION	COUNTY	TOTAL SHEETS	SHEET NO.
*	(137z, 139-X-2)RS-2	MACON	262	186
*F.A.P. RTE. 320, 323, 323A			CONTRACT NO. 74710	
ILLINOIS FED. AID PROJECT				

PAVEMENT MARKING LEGEND

- 1 4" (100) SKIP-DASH (YELLOW)
- 2 4" (100) SOLID (YELLOW)
- 3 12" (300) DIAGONAL (YELLOW)
- 4 4" (100) DOUBLE YELLOW (NARROW)
- 5 12" (300) SOLID WHITE *NOTE: CROSS WALKS SHALL BE MODIFIED URETHANE AND WILL NOT BE GROOVED IN
- 6 RESERVED
- 7 6" (150) SKIP-DASH (WHITE)
- 10 6" (150) SOLID (WHITE)
- 11 24" (600) STOP BAR (WHITE)

TYPICAL PAVEMENT MARKERS LEGEND

- ◆ TWO-WAY AMBER MARKER
- ▶ ONE-WAY AMBER MARKER
- ▷ ONE-WAY CRYSTAL MARKER



MODEL: Default
 FILE: \\blm1c:\pub\barcom\data\illink\gov\PI\DOT\Documents\DOT_Offices\District_7\Projects\74710\CAAD\Bids\74710-510-pavement_marking.dwg
 74710-510-66
 RT 1

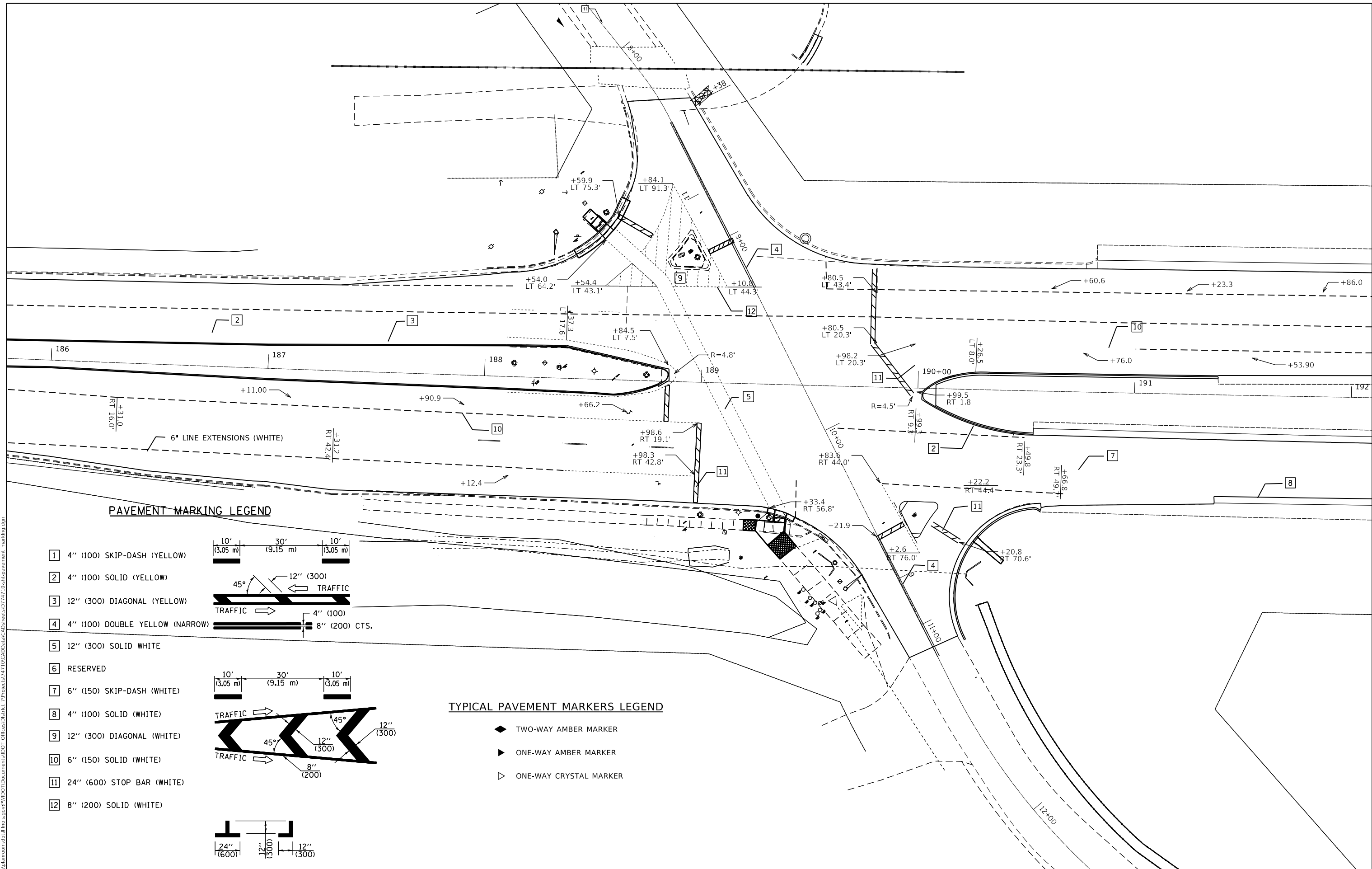
USER NAME = steffemk	DESIGNED -	REVISED -
	DRAWN -	REVISED -
PLOT SCALE = 40.0000 ' / in.	CHECKED -	REVISED -
PLOT DATE = 2/20/2020	DATE -	REVISED -

STATE OF ILLINOIS
DEPARTMENT OF TRANSPORTATION

PAVEMENT MARKING DETAILS			
U.S. 36			
SCALE: 20	SHEET 16	OF 38 SHEETS	TO STA. 186+00

F.A.P. RTE.	SECTION	COUNTY	TOTAL SHEETS	SHEET NO.
*	(137z, 139-X-2)RS-2	MACON	262	187
*F.A.P. RTE. 320, 323, 323A		CONTRACT NO. 74710		
ILLINOIS FED. AID PROJECT				

MODEL: Default
 FILE: \\ns1011021\public\baronm.dwg
 PROJECT: 7471710\CAD\DATA\CAD\Projects\7471710\pavement_marking.dwg
 OFFICE: 7471710\CAD\DATA\CAD\Projects\7471710\pavement_marking.dwg
 DATE: 2/20/2020



PAVEMENT MARKING LEGEND

- | | | |
|----|---------------------------------|--|
| 1 | 4" (100) SKIP-DASH (YELLOW) | 10' (3.05 m) 30' (9.15 m) 10' (3.05 m) |
| 2 | 4" (100) SOLID (YELLOW) | |
| 3 | 12" (300) DIAGONAL (YELLOW) | TRAFFIC → 12" (300) 45° |
| 4 | 4" (100) DOUBLE YELLOW (NARROW) | 4" (100) 8" (200) CTS. |
| 5 | 12" (300) SOLID WHITE | |
| 6 | RESERVED | |
| 7 | 6" (150) SKIP-DASH (WHITE) | 10' (3.05 m) 30' (9.15 m) 10' (3.05 m) |
| 8 | 4" (100) SOLID (WHITE) | |
| 9 | 12" (300) DIAGONAL (WHITE) | TRAFFIC → 12" (300) 45° |
| 10 | 6" (150) SOLID (WHITE) | |
| 11 | 24" (600) STOP BAR (WHITE) | 8" (200) |
| 12 | 8" (200) SOLID (WHITE) | 24" (600) 12" (300) 12" (300) |

TYPICAL PAVEMENT MARKERS LEGEND

- ◆ TWO-WAY AMBER MARKER
- ▶ ONE-WAY AMBER MARKER
- ▷ ONE-WAY CRYSTAL MARKER

USER NAME = steffemk	DESIGNED -	REVISÉD -
	DRAWN -	REVISÉD -
PLOT SCALE = 40,0000 "/in.	CHECKED -	REVISÉD -
PLOT DATE = 2/20/2020	DATE -	REVISÉD -

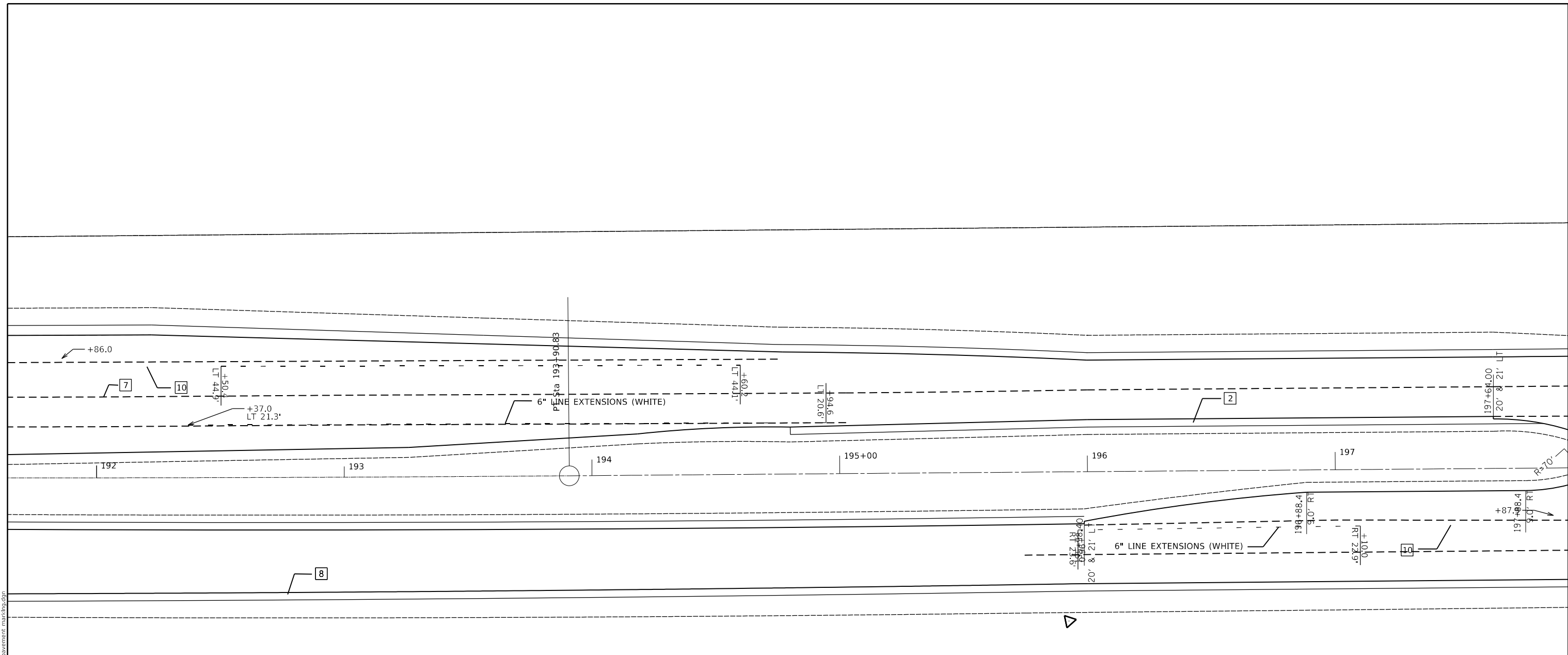
STATE OF ILLINOIS
DEPARTMENT OF TRANSPORTATION

PAVEMENT MARKING DETAILS
U.S. 36

SCALE: 20 SHEET 17 OF 38 SHEETS STA. 186+00 TO STA. 192+00

F.A.P. RTE.	SECTION	COUNTY	TOTAL SHEETS	SHEET NO.
137z, 139-X-2)RS-2	(137z, 139-X-2)RS-2	MACON	262	188
*F.A.P. RTE. 320, 323, 323A		CONTRACT NO. 74710		
ILLINOIS FED. AID PROJECT				

MODEL: Default
 FILE: \\blm1c1-pub\pubroom.d\illinois.gov\PIU\DOT\Documents\IBDOT_Offices\District_7\Projects\74710\CADD\Drawings\74710-Subpavement_marking.dwg



PAVEMENT MARKING LEGEND

- 1 4" (100) SKIP-DASH (YELLOW)
- 2 4" (100) SOLID (YELLOW)
- 3 12" (300) DIAGONAL (YELLOW)
- 4 4" (100) DOUBLE YELLOW (NARROW)
- 5 12" (300) SOLID WHITE *NOTE: CROSS WALKS SHALL BE MODIFIED URETHANE AND WILL NOT BE GROOVED IN
- 6 RESERVED
- 7 6" (150) SKIP-DASH (WHITE)
- 8 4" (100) SOLID (WHITE)
- 10 6" (150) SOLID (WHITE)
- 11 24" (600) STOP BAR (WHITE)

TYPICAL PAVEMENT MARKERS LEGEND

- ◆ TWO-WAY AMBER MARKER
- ▶ ONE-WAY AMBER MARKER
- ▷ ONE-WAY CRYSTAL MARKER

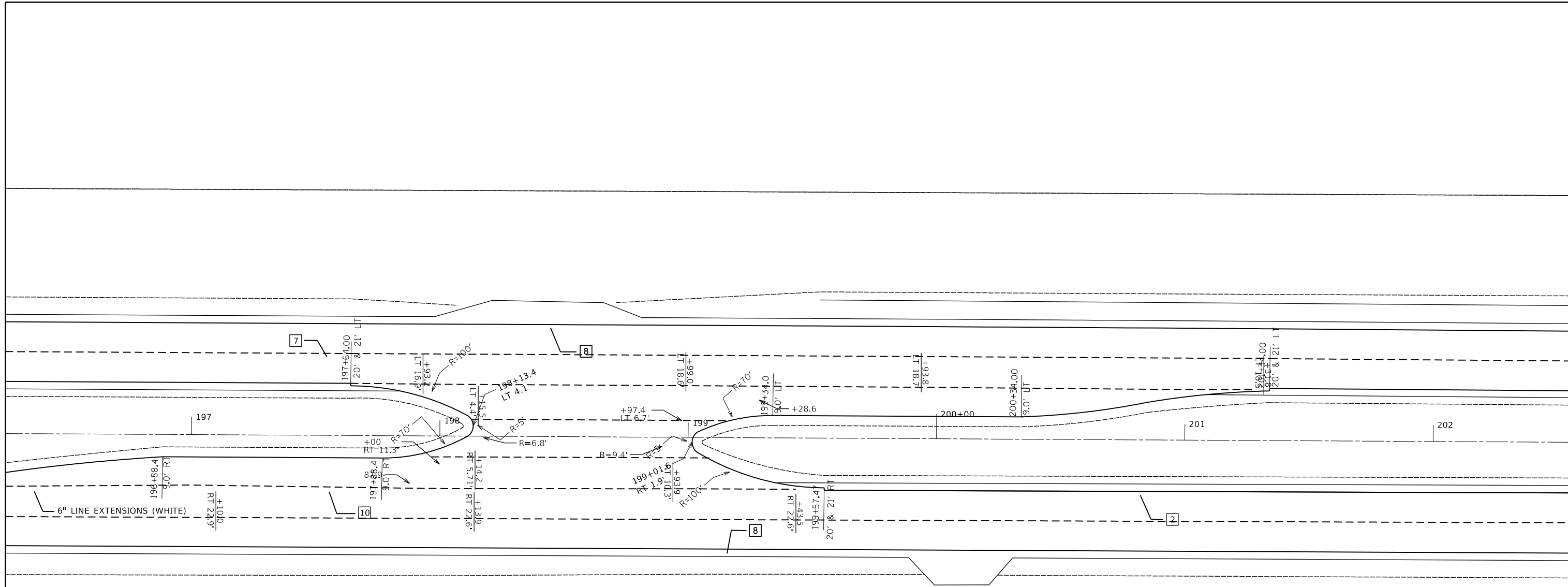
STATE OF ILLINOIS
DEPARTMENT OF TRANSPORTATION

PAVEMENT MARKING DETAILS
U.S. 36

SCALE: 20 SHEET 18 OF 38 SHEETS STA. 192+00 TO STA. 197+00

F.A.P. RTE.	SECTION	COUNTY	TOTAL SHEETS	SHEET NO.
*	(137z, 139-X-2)RS-2	MACON	262	189
*F.A.P. RTE. 320, 323, 323A			CONTRACT NO. 74710	
ILLINOIS FED. AID PROJECT				

MODEL: Default
FILE: h:\mfc_2020\planroom\dat\illinois.gov\pww\DOT\Documents\DOT_Offices\Drawings\Projects\74710\CADData\CADDsheets\074710-shc-pavement_marking.dgn



PAVEMENT MARKING LEGEND

- 1 4" (100) SKIP-DASH (YELLOW)
- 2 4" (100) SOLID (YELLOW)
- 3 12" (300) DIAGONAL (YELLOW)
- 4 4" (100) DOUBLE YELLOW (NARROW)
- 5 12" (300) SOLID WHITE *NOTE: CROSS WALKS SHALL BE MODIFIED URETHANE AND WILL NOT BE GROOVED IN
- 6 RESERVED
- 7 6" (150) SKIP-DASH (WHITE)
- 8 4" (100) SOLID (WHITE)
- 10 6" (150) SOLID (WHITE)
- 11 24" (600) STOP BAR (WHITE)

TYPICAL PAVEMENT MARKERS LEGEND

- ◆ TWO-WAY AMBER MARKER
- ▶ ONE-WAY AMBER MARKER
- ▷ ONE-WAY CRYSTAL MARKER

USER NAME = steffenmk	DESIGNED -	REVISED -
	DRAWN -	REVISED -
PLOT SCALE = 40.0000 ' / in.	CHECKED -	REVISED -
PLOT DATE = 2/20/2020	DATE -	REVISED -

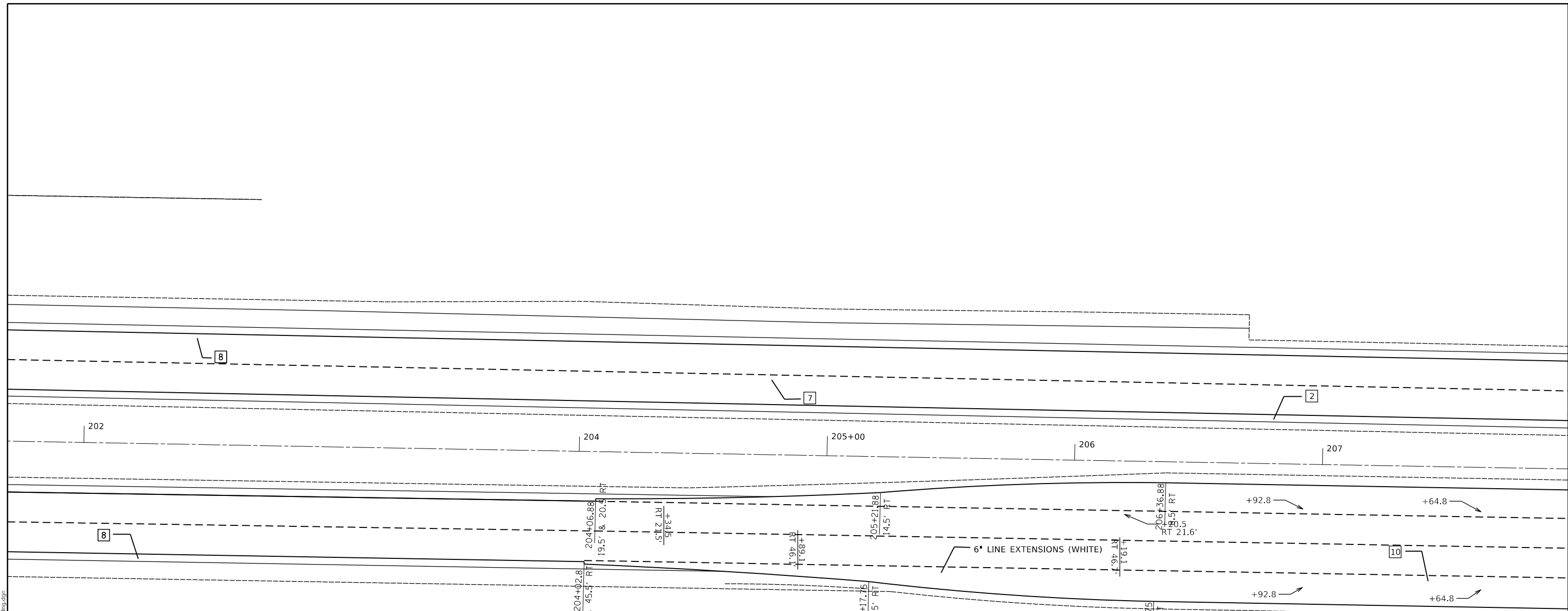
**STATE OF ILLINOIS
DEPARTMENT OF TRANSPORTATION**

**PAVEMENT MARKING DETAILS
U.S. 36**

SCALE: 20 SHEET 19 OF 38 SHEETS STA. 197+00 TO STA. 202+00

F.A.P. RTE.	SECTION	COUNTY	TOTAL SHEETS	SHEET NO.
*	(137z, 139-X-2)RS-2	MACON	262	190
*F.A.P. RTE. 320, 323, 323A			CONTRACT NO. 74710	
ILLINOIS		FED. AID PROJECT		

MODEL: Default
 FILE: h:\m\c_p\pub\planroom.dwg
 PROJECT: 74710\CADD\DATA\CAD\sheet\74710-51c-pavement_marking.dwg



PAVEMENT MARKING LEGEND

- 1 4" (100) SKIP-DASH (YELLOW)
- 2 4" (100) SOLID (YELLOW)
- 3 12" (300) DIAGONAL (YELLOW)
- 4 4" (100) DOUBLE YELLOW (NARROW)
- 5 12" (300) SOLID WHITE *NOTE: CROSS WALKS SHALL BE MODIFIED URETHANE AND WILL NOT BE GROOVED IN
- 6 RESERVED
- 7 6" (150) SKIP-DASH (WHITE)
- 8 4" (100) SOLID (WHITE)
- 10 6" (150) SOLID (WHITE)
- 11 24" (600) STOP BAR (WHITE)

TYPICAL PAVEMENT MARKERS LEGEND

- ◆ TWO-WAY AMBER MARKER
- ▶ ONE-WAY AMBER MARKER
- ▷ ONE-WAY CRYSTAL MARKER

STA. 209+04.59 (US 36) =
 STA. 10+00.00 (34th ST.)

USER NAME = steffenmk	DESIGNED -	REVISED -
	DRAWN -	REVISED -
PLOT SCALE = 40.0000 ' / in.	CHECKED -	REVISED -
PLOT DATE = 2/20/2020	DATE -	REVISED -

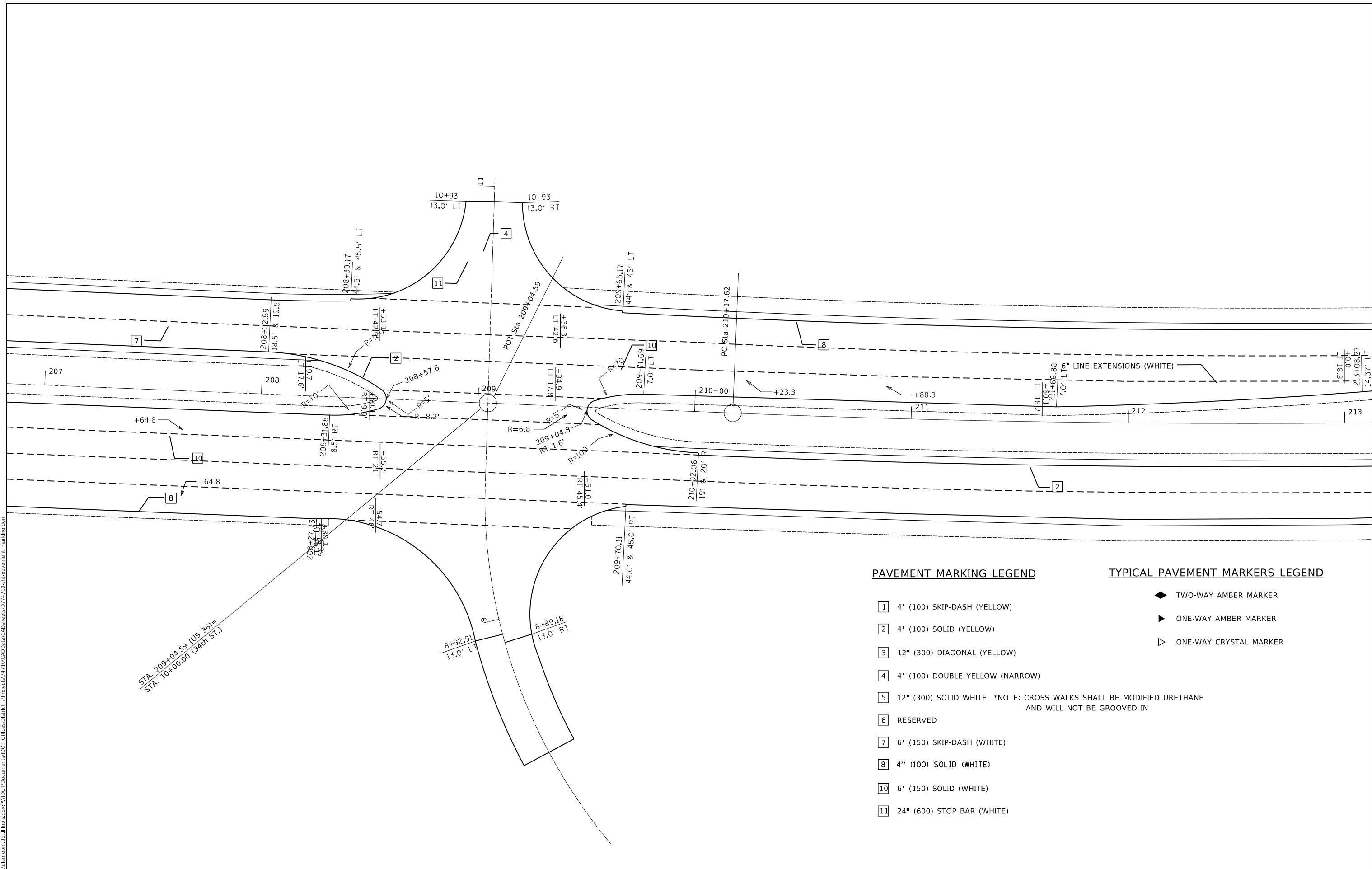
**STATE OF ILLINOIS
 DEPARTMENT OF TRANSPORTATION**

**PAVEMENT MARKING DETAILS
 U.S. 36**

SCALE: 20 SHEET 20 OF 38 SHEETS STA. 202+00 TO STA. 207+00

F.A.P. RTE.	SECTION	COUNTY	TOTAL SHEETS	SHEET NO.
*	(137z, 139-X-2)RS-2	MACON	262	191
*F.A.P. RTE. 320, 323, 323A		CONTRACT NO. 74710		
ILLINOIS		FED. AID PROJECT		

MODEL: Default
 FILE: h:\a\c\p\pub\baron.com.dwg
 PROJECT: 74710\CAAD\Drawings\DOT_Offices\Drawings\74710\dot\pavement_marking.dwg



STA. 209+04.59 (US 36)=
 STA. 10+00.00 (34th St.)

PAVEMENT MARKING LEGEND

- 1 4" (100) SKIP-DASH (YELLOW)
- 2 4" (100) SOLID (YELLOW)
- 3 12" (300) DIAGONAL (YELLOW)
- 4 4" (100) DOUBLE YELLOW (NARROW)
- 5 12" (300) SOLID WHITE *NOTE: CROSS WALKS SHALL BE MODIFIED URETHANE AND WILL NOT BE GROOVED IN
- 6 RESERVED
- 7 6" (150) SKIP-DASH (WHITE)
- 8 4" (100) SOLID (WHITE)
- 10 6" (150) SOLID (WHITE)
- 11 24" (600) STOP BAR (WHITE)

TYPICAL PAVEMENT MARKERS LEGEND

- ◆ TWO-WAY AMBER MARKER
- ▶ ONE-WAY AMBER MARKER
- ▷ ONE-WAY CRYSTAL MARKER

USER NAME = steffenmk	DESIGNED -	REVISED -
DRAWN -	REVISIONS -	
PLOT SCALE = 40.0000 ' / in.	CHECKED -	REVISED -
PLOT DATE = 2/20/2020	DATE -	REVISED -

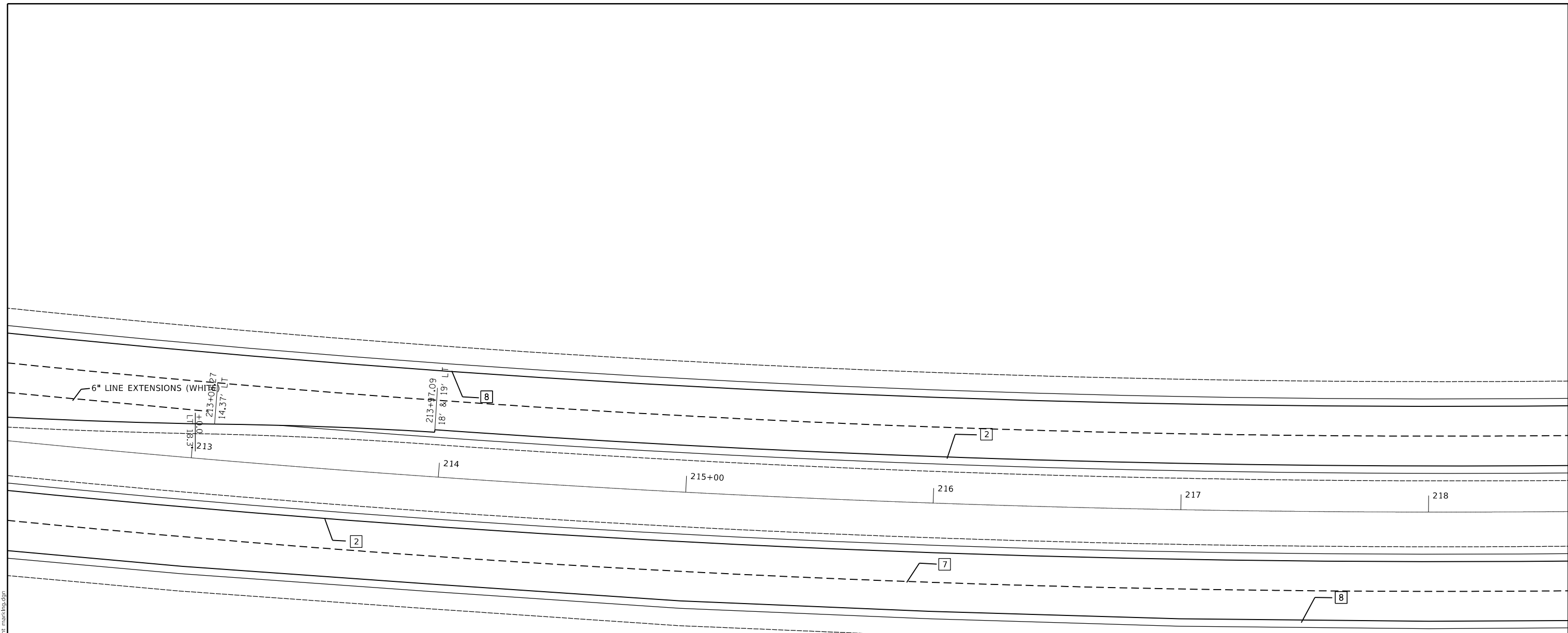
**STATE OF ILLINOIS
 DEPARTMENT OF TRANSPORTATION**

**PAVEMENT MARKING DETAILS
 U.S. 36**

SCALE: 20 SHEET 21 OF 38 SHEETS STA. 207+00 TO STA. 213+00

F.A.P. RTE.	SECTION	COUNTY	TOTAL SHEETS	SHEET NO.
*	(137z, 139-X-2)RS-2	MACON	262	192
*F.A.P. RTE. 320, 323, 323A		CONTRACT NO. 74710		
ILLINOIS FED. AID PROJECT				

MODEL: Default
 FILE: \\nas01c.psu.edu\baronm.d\at\illinois.gov\RWIDOT\Documents\DOT_Offices\District 7\Projects\74710\CADD\DATA\CAD\Sheet\74710-5-15-pavement_marking.dgn



PAVEMENT MARKING LEGEND

- 1 4" (100) SKIP-DASH (YELLOW)
- 2 4" (100) SOLID (YELLOW)
- 3 12" (300) DIAGONAL (YELLOW)
- 4 4" (100) DOUBLE YELLOW (NARROW)
- 5 12" (300) SOLID WHITE *NOTE: CROSS WALKS SHALL BE MODIFIED URETHANE AND WILL NOT BE GROOVED IN
- 6 RESERVED
- 7 6" (150) SKIP-DASH (WHITE)
- 8 4" (100) SOLID (WHITE)
- 10 6" (150) SOLID (WHITE)
- 11 24" (600) STOP BAR (WHITE)

TYPICAL PAVEMENT MARKERS LEGEND

- ◆ TWO-WAY AMBER MARKER
- ▶ ONE-WAY AMBER MARKER
- ▷ ONE-WAY CRYSTAL MARKER

USER NAME = steffenmk	DESIGNED -	REVISED -
	DRAWN -	REVISED -
PLOT SCALE = 40.0000 ' / in.	CHECKED -	REVISED -
PLOT DATE = 2/20/2020	DATE -	REVISED -

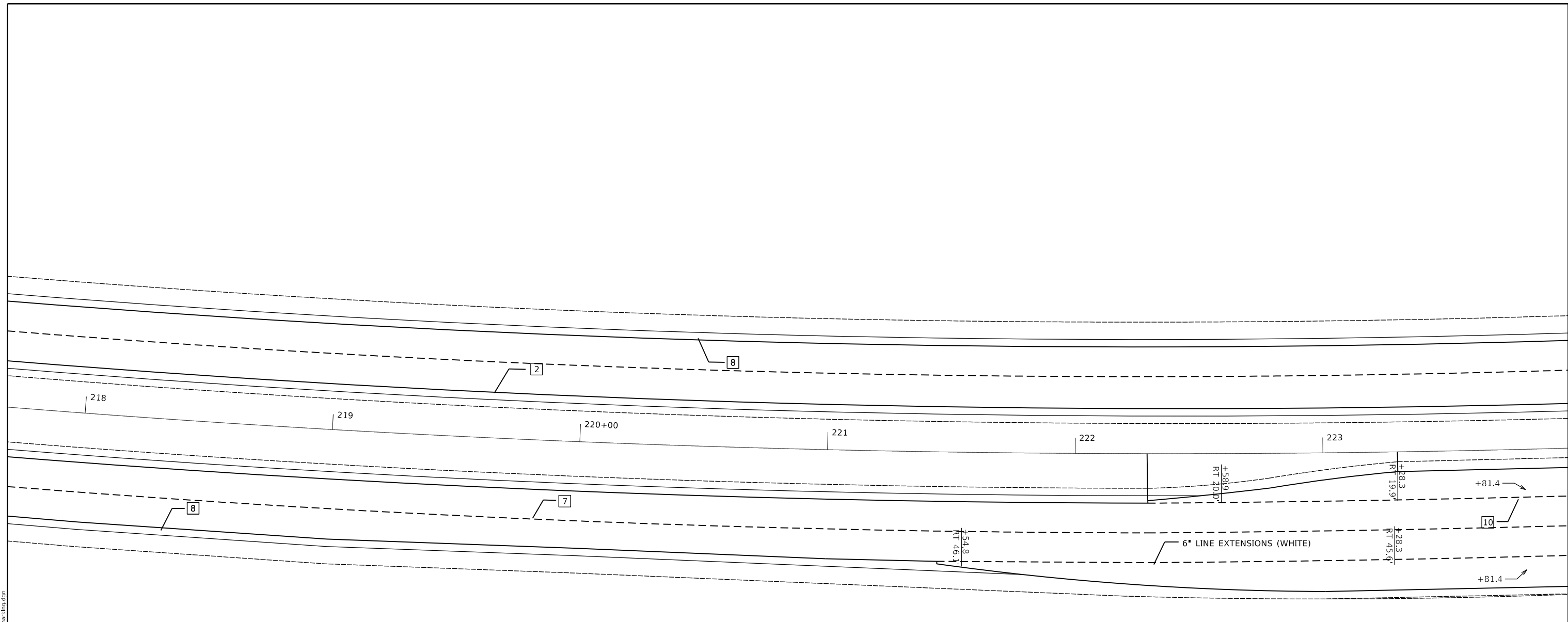
STATE OF ILLINOIS
DEPARTMENT OF TRANSPORTATION

PAVEMENT MARKING DETAILS
U.S. 36

SCALE: 20 SHEET 22 OF 38 SHEETS STA. 213+00 TO STA. 218+00

F.A.P. RTE.	SECTION	COUNTY	TOTAL SHEETS	SHEET NO.
*	(137z, 139-X-2)RS-2	MACON	262	193
*F.A.P. RTE. 320, 323, 323A			CONTRACT NO. 74710	
ILLINOIS		FED. AID PROJECT		

MODEL: Default
 FILE: \\bls01c.pw.us.ibm.com\data\illinois\pwr\DOT\Documents\IBDOT_Offices\District 7\Projects\74710\CADD\DATA\CAD\Sheet\74710-510-pavement_marking.dgn



PAVEMENT MARKING LEGEND

- 1 4" (100) SKIP-DASH (YELLOW)
- 2 4" (100) SOLID (YELLOW)
- 3 12" (300) DIAGONAL (YELLOW)
- 4 4" (100) DOUBLE YELLOW (NARROW)
- 5 12" (300) SOLID WHITE *NOTE: CROSS WALKS SHALL BE MODIFIED URETHANE AND WILL NOT BE GROOVED IN
- 6 RESERVED
- 7 6" (150) SKIP-DASH (WHITE)
- 8 4" (100) SOLID (WHITE)
- 10 6" (150) SOLID (WHITE)
- 11 24" (600) STOP BAR (WHITE)

TYPICAL PAVEMENT MARKERS LEGEND

- ◆ TWO-WAY AMBER MARKER
- ▶ ONE-WAY AMBER MARKER
- ▷ ONE-WAY CRYSTAL MARKER

USER NAME = steffenmk	DESIGNED -	REVISED -
	DRAWN -	REVISED -
PLOT SCALE = 40.0000 ' / in.	CHECKED -	REVISED -
PLOT DATE = 2/20/2020	DATE -	REVISED -

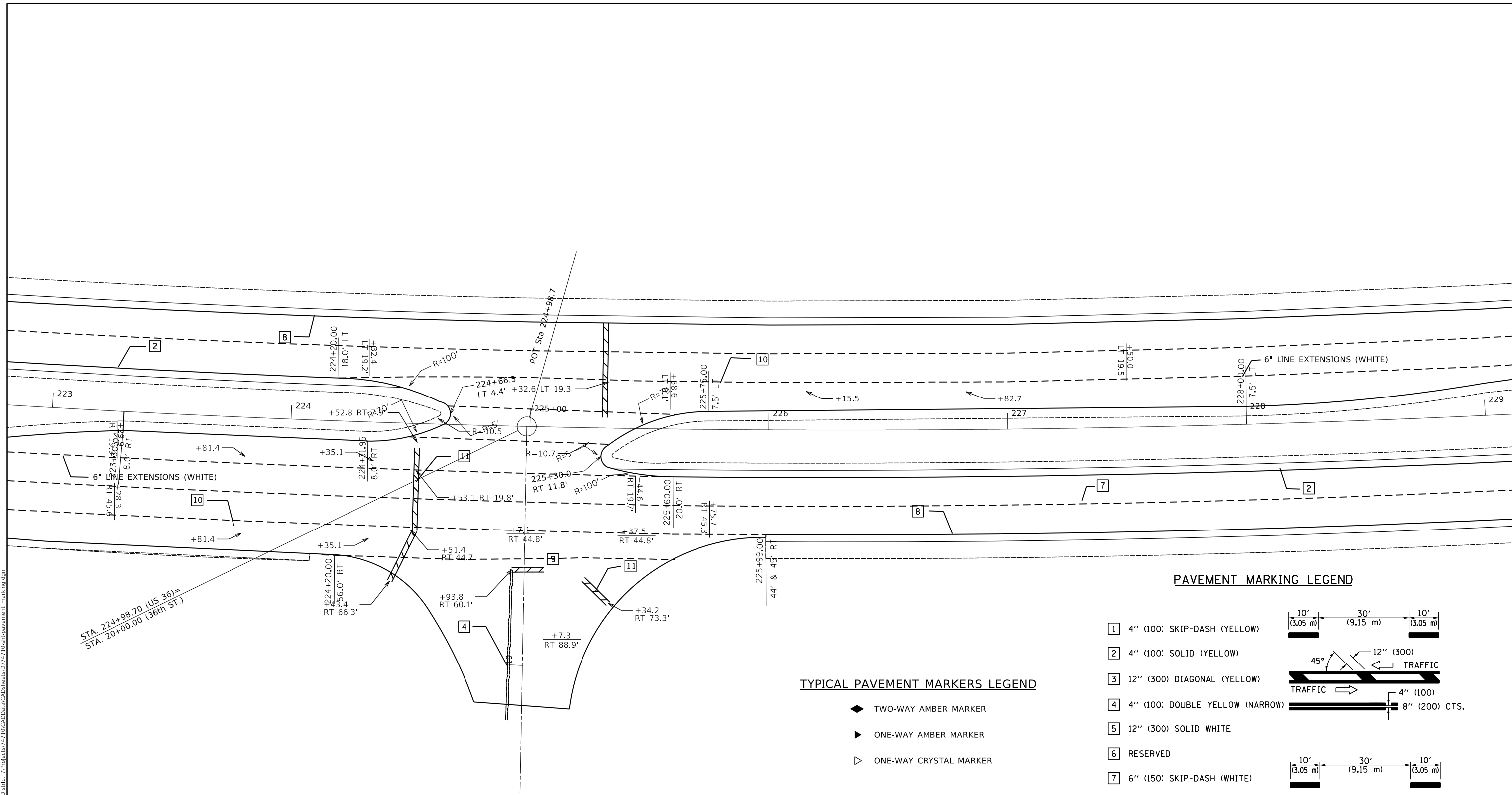
STATE OF ILLINOIS
DEPARTMENT OF TRANSPORTATION

PAVEMENT MARKING DETAILS
U.S. 36

SCALE: 20 SHEET 23 OF 38 SHEETS STA. 218+00 TO STA. 223+00

F.A.P. RTE.	SECTION	COUNTY	TOTAL SHEETS	SHEET NO.
*	(137z, 139-X-2)RS-2	MACON	262	194
*F.A.P. RTE. 320, 323, 323A			CONTRACT NO. 74710	
ILLINOIS		FED. AID PROJECT		

MODEL: Default
 FILE: h:\mhc\pav\pavmark.dwg
 PROJECT: 74710\CAAD\Drawings\DOT_Offices\Drawings\74710\pavmark.dwg



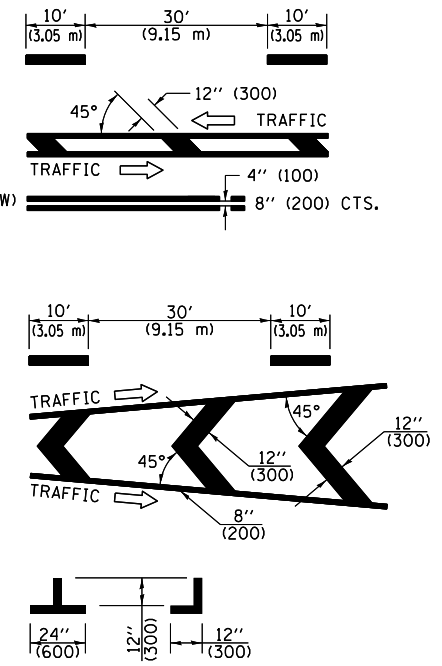
STA. 224+98.70 (US 36)=
 STA. 20+00.00 (36th ST.)

TYPICAL PAVEMENT MARKERS LEGEND

- ◆ TWO-WAY AMBER MARKER
- ▶ ONE-WAY AMBER MARKER
- ▷ ONE-WAY CRYSTAL MARKER

PAVEMENT MARKING LEGEND

- 1 4" (100) SKIP-DASH (YELLOW)
- 2 4" (100) SOLID (YELLOW)
- 3 12" (300) DIAGONAL (YELLOW)
- 4 4" (100) DOUBLE YELLOW (NARROW)
- 5 12" (300) SOLID WHITE
- 6 RESERVED
- 7 6" (150) SKIP-DASH (WHITE)
- 8 4" (100) SOLID (WHITE)
- 9 12" (300) DIAGONAL (WHITE)
- 10 6" (150) SOLID (WHITE)
- 11 24" (600) STOP BAR (WHITE)
- 12 8" (200) SOLID (WHITE)



USER NAME = stefenmk	DESIGNED -	REVISED -
DRAWN -	REVISED -	
PLOT SCALE = 40.0000' / in.	CHECKED -	REVISED -
PLOT DATE = 2/20/2020	DATE -	REVISED -

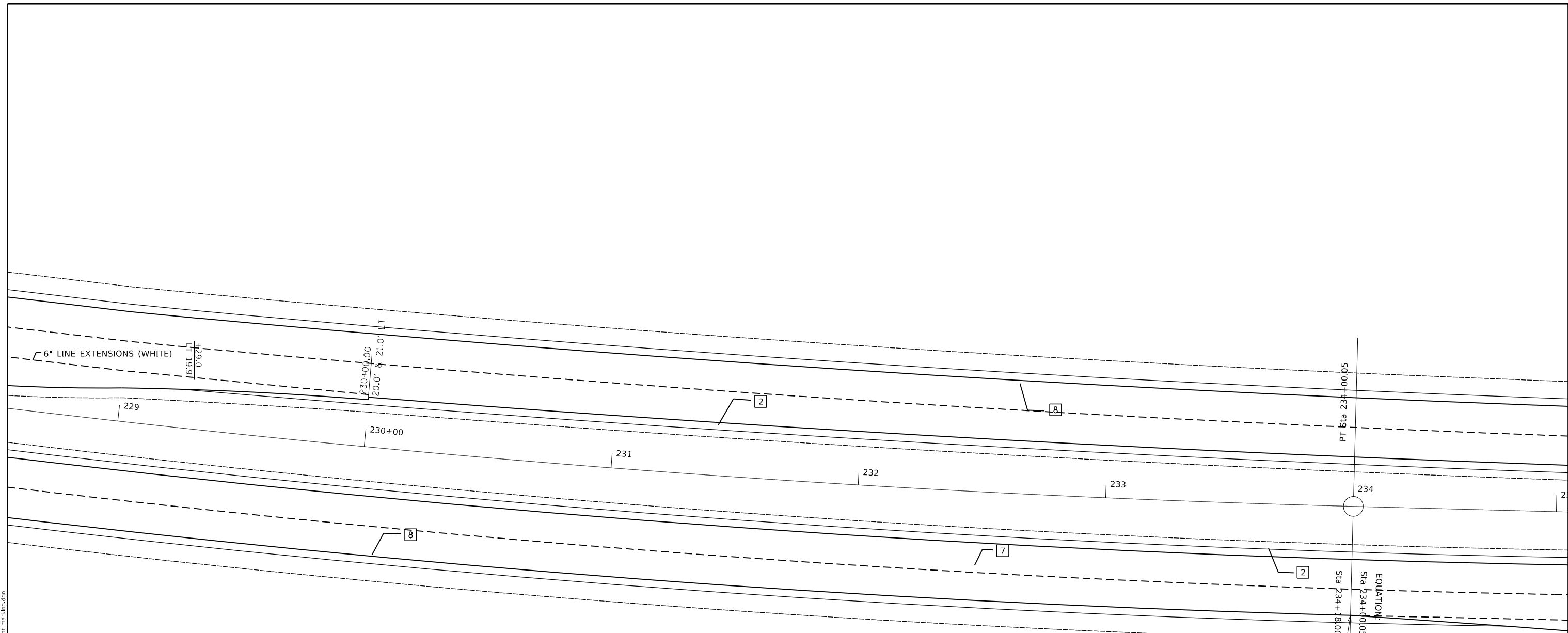
**STATE OF ILLINOIS
 DEPARTMENT OF TRANSPORTATION**

**PAVEMENT MARKING DETAILS
 U.S. 36**

SCALE: 20 SHEET 24 OF 38 SHEETS STA. 223+00 TO STA. 229+00

F.A.P. RTE.	SECTION	COUNTY	TOTAL SHEETS	SHEET NO.
*	(137z, 139-X-2)RS-2	MACON	262	195
*F.A.P. RTE. 320, 323, 323A		CONTRACT NO. 74710		
ILLINOIS FED. AID PROJECT				

MODEL: Default
 FILE: \\nas01c.pw.state.il.us\pub\baronm.d\at\illinois.gov\PWIDOT\Documents\IBDOT_Offices\District 7\Projects\74710\CADD\Drawings\74710-5-15-pavement_marking.dgn



PAVEMENT MARKING LEGEND

- 1 4" (100) SKIP-DASH (YELLOW)
- 2 4" (100) SOLID (YELLOW)
- 3 12" (300) DIAGONAL (YELLOW)
- 4 4" (100) DOUBLE YELLOW (NARROW)
- 5 12" (300) SOLID WHITE *NOTE: CROSS WALKS SHALL BE MODIFIED URETHANE AND WILL NOT BE GROOVED IN
- 6 RESERVED
- 7 6" (150) SKIP-DASH (WHITE)
- 8 4" (100) SOLID (WHITE)
- 10 6" (150) SOLID (WHITE)
- 11 24" (600) STOP BAR (WHITE)

TYPICAL PAVEMENT MARKERS LEGEND

- ◆ TWO-WAY AMBER MARKER
- ▶ ONE-WAY AMBER MARKER
- ▷ ONE-WAY CRYSTAL MARKER

USER NAME = steffenmk	DESIGNED -	REVISED -
	DRAWN -	REVISED -
PLOT SCALE = 40.0000 ' / in.	CHECKED -	REVISED -
PLOT DATE = 2/20/2020	DATE -	REVISED -

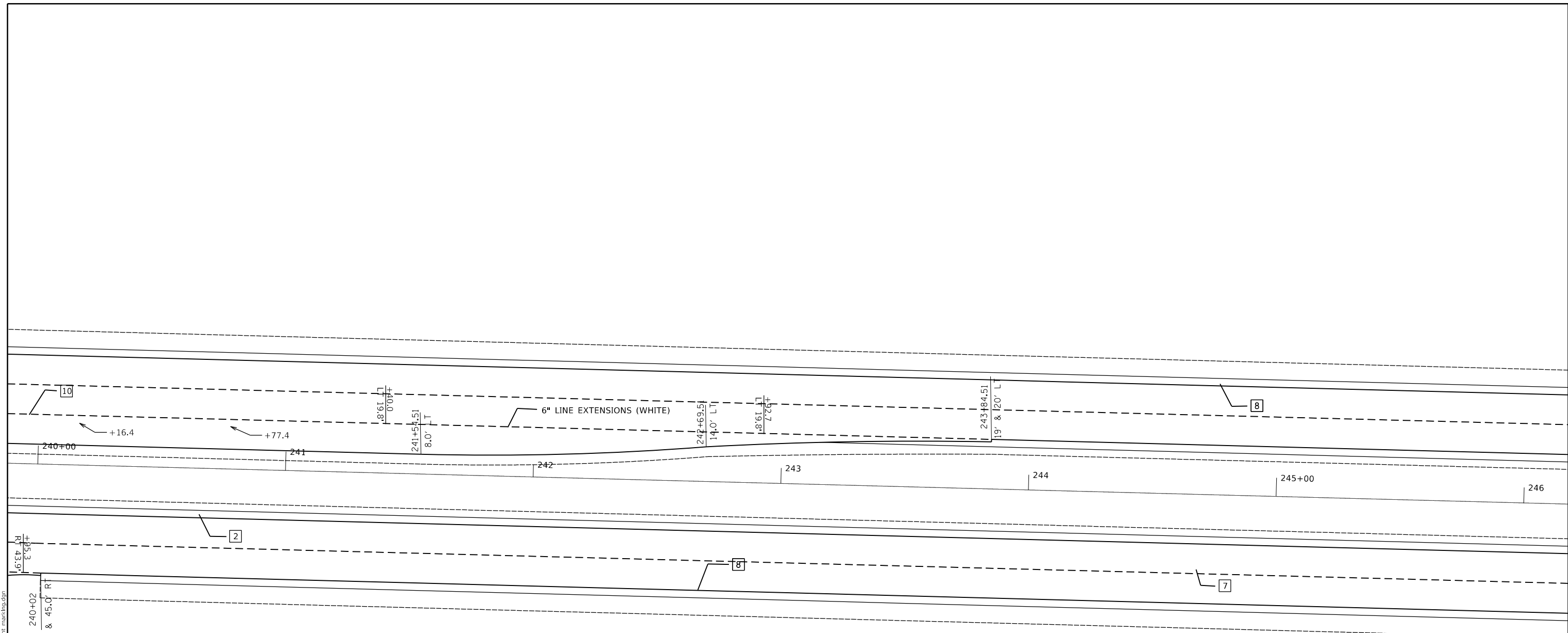
**STATE OF ILLINOIS
DEPARTMENT OF TRANSPORTATION**

**PAVEMENT MARKING DETAILS
U.S. 36**

SCALE: 20 SHEET 25 OF 38 SHEETS STA. 229+00 TO STA. 235+00

F.A.P. RTE.	SECTION	COUNTY	TOTAL SHEETS	SHEET NO.
*	(137z, 139-X-2)RS-2	MACON	262	196
*F.A.P. RTE. 320, 323, 323A		CONTRACT NO. 74710		
ILLINOIS		FED. AID PROJECT		

MODEL: Default
 FILE: \\nlsr01\pub\baronm.dwg
 PROJECT: 74710\CADD\Drawings\DOT_Offices\Drawings\74710\pavement_marking.dwg



PAVEMENT MARKING LEGEND

- 1 4" (100) SKIP-DASH (YELLOW)
- 2 4" (100) SOLID (YELLOW)
- 3 12" (300) DIAGONAL (YELLOW)
- 4 4" (100) DOUBLE YELLOW (NARROW)
- 5 12" (300) SOLID WHITE *NOTE: CROSS WALKS SHALL BE MODIFIED URETHANE AND WILL NOT BE GROOVED IN
- 6 RESERVED
- 7 6" (150) SKIP-DASH (WHITE)
- 8 4" (100) SOLID (WHITE)
- 10 6" (150) SOLID (WHITE)
- 11 24" (600) STOP BAR (WHITE)

TYPICAL PAVEMENT MARKERS LEGEND

- ◆ TWO-WAY AMBER MARKER
- ▶ ONE-WAY AMBER MARKER
- ▷ ONE-WAY CRYSTAL MARKER

USER NAME = steffenmk	DESIGNED -	REVISED -
	DRAWN -	REVISED -
PLOT SCALE = 40.0000 ' / in.	CHECKED -	REVISED -
PLOT DATE = 2/20/2020	DATE -	REVISED -

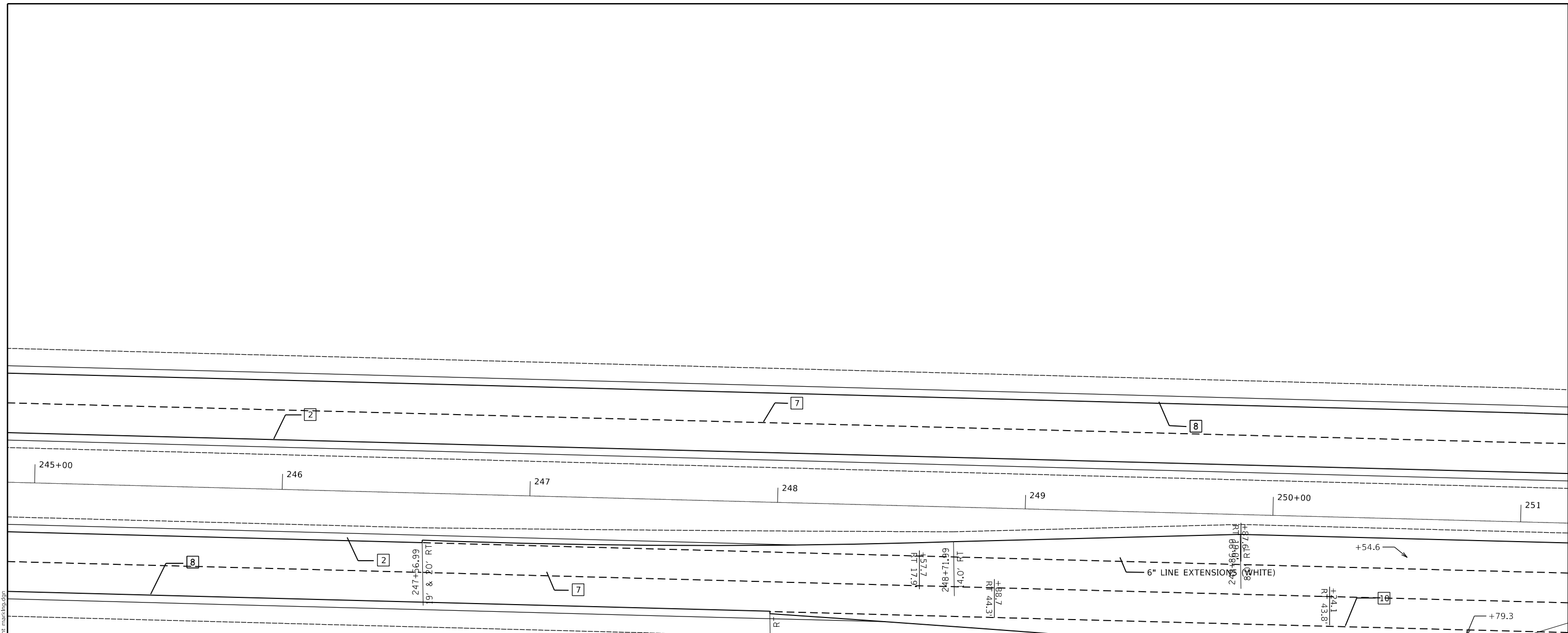
**STATE OF ILLINOIS
DEPARTMENT OF TRANSPORTATION**

**PAVEMENT MARKING DETAILS
U.S. 36**

SCALE: 20 SHEET 27 OF 38 SHEETS STA. 240+00 TO STA. 246+00

F.A.P. RTE.	SECTION	COUNTY	TOTAL SHEETS	SHEET NO.
*	(137z, 139-X-2)RS-2	MACON	262	198
*F.A.P. RTE. 320, 323, 323A		CONTRACT NO. 74710		
ILLINOIS FED. AID PROJECT				

MODEL: Default
 FILE: \\nas01c.pwiddot.com\data\illinois.gov\pwwid\DOT\Documents\IBDOT_Offices\District 7\Projects\74710\CADD\Drawings\74710-03-pavement_marking.dwg



PAVEMENT MARKING LEGEND

- 1 4" (100) SKIP-DASH (YELLOW)
- 2 4" (100) SOLID (YELLOW)
- 3 12" (300) DIAGONAL (YELLOW)
- 4 4" (100) DOUBLE YELLOW (NARROW)
- 5 12" (300) SOLID WHITE *NOTE: CROSS WALKS SHALL BE MODIFIED URETHANE AND WILL NOT BE GROOVED IN
- 6 RESERVED
- 7 6" (150) SKIP-DASH (WHITE)
- 8 4" (100) SOLID (WHITE)
- 10 6" (150) SOLID (WHITE)
- 11 24" (600) STOP BAR (WHITE)

TYPICAL PAVEMENT MARKERS LEGEND

- ◆ TWO-WAY AMBER MARKER
- ▶ ONE-WAY AMBER MARKER
- ▷ ONE-WAY CRYSTAL MARKER

STATE OF ILLINOIS
DEPARTMENT OF TRANSPORTATION

PAVEMENT MARKING DETAILS
U.S. 36

SCALE: 20 SHEET 28 OF 38 SHEETS STA. 246+00 TO STA. 251+00

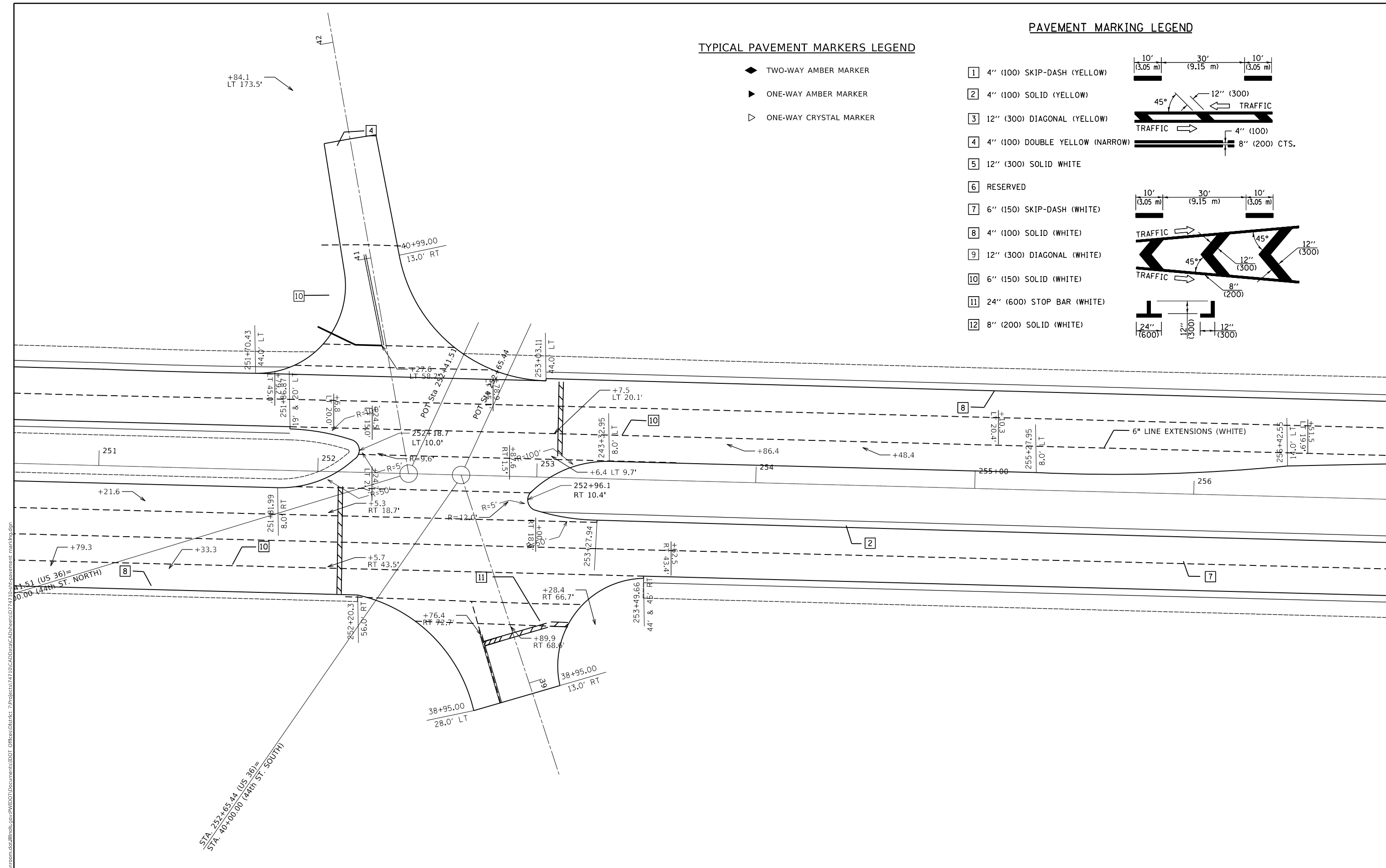
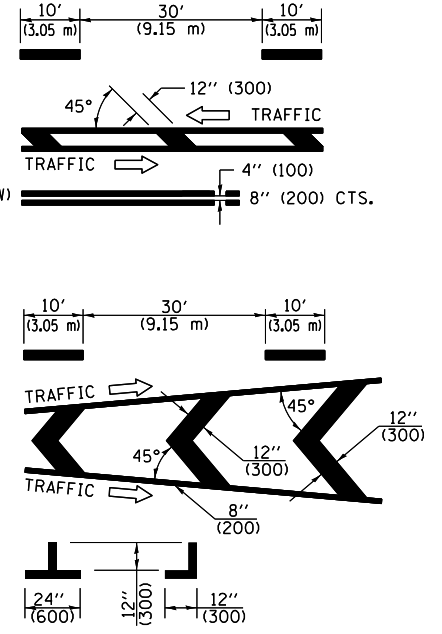
F.A.P. RTE.	SECTION	COUNTY	TOTAL SHEETS	SHEET NO.
*	(137z, 139-X-2)RS-2	MACON	262	199
*F.A.P. RTE. 320, 323, 323A		CONTRACT NO. 74710		
ILLINOIS FED. AID PROJECT				

TYPICAL PAVEMENT MARKERS LEGEND

- ◆ TWO-WAY AMBER MARKER
- ▶ ONE-WAY AMBER MARKER
- ▷ ONE-WAY CRYSTAL MARKER

PAVEMENT MARKING LEGEND

- 1 4" (100) SKIP-DASH (YELLOW)
- 2 4" (100) SOLID (YELLOW)
- 3 12" (300) DIAGONAL (YELLOW)
- 4 4" (100) DOUBLE YELLOW (NARROW)
- 5 12" (300) SOLID WHITE
- 6 RESERVED
- 7 6" (150) SKIP-DASH (WHITE)
- 8 4" (100) SOLID (WHITE)
- 9 12" (300) DIAGONAL (WHITE)
- 10 6" (150) SOLID (WHITE)
- 11 24" (600) STOP BAR (WHITE)
- 12 8" (200) SOLID (WHITE)



MODEL: Default
 FILE: h:\mhc\p\pub\barroom.dwg
 PROJECT: 71710\CAAD\Drawings\DOT_Offices\Drawings\71710\pavement_marking.dwg
 STA. 251+65.44 (US 36) =
 STA. 40+00.00 (44th ST. SOUTH)

USER NAME = steffnmk	DESIGNED -	REVISED -
DRAWN -	REVISED -	REVISED -
PLOT SCALE = 40.0000' / in.	CHECKED -	REVISED -
PLOT DATE = 2/20/2020	DATE -	REVISED -

**STATE OF ILLINOIS
DEPARTMENT OF TRANSPORTATION**

**PAVEMENT MARKING DETAILS
U.S. 36**

SCALE: 20 SHEET 29 OF 38 SHEETS STA. 251+00 TO STA. 256+00

F.A.P. RTE.	SECTION	COUNTY	TOTAL SHEETS	SHEET NO.
*	(137z, 139-X-2)RS-2	MACON	262	200
*F.A.P. RTE. 320, 323, 323A			CONTRACT NO. 74710	
ILLINOIS FED. AID PROJECT				