

STATE OF ILLINOIS  
DEPARTMENT OF TRANSPORTATION

F.A.P. RTE.	SECTION	COUNTY	TOTAL SHEETS	SHEET NO.
873	106RS-5	FRANKLIN	49	1
		ILLINOIS	CONTRACT NO. 78769	

FOR INDEX OF SHEETS, SEE SHEET NO. 3  
FOR SUMMARY OF QUANTITIES, SEE SHEET NO. 6-9

**PROPOSED  
HIGHWAY PLANS**

FAP ROUTE 873 (IL 149)  
SECTION 106RS-5  
PROJECT STP-VMCK(936)  
RESURFACING & ADA IMPROVEMENTS  
FRANKLIN COUNTY

**TRAFFIC DATA**

	2017	2020	2040
PV =	9,890	10,195	12,435
SU =	150	155	190
MU =	60	60	75
ADT =	10,100	10,410	12,700

**TOWNSHIPS**

DENNING  
FRANKFORT

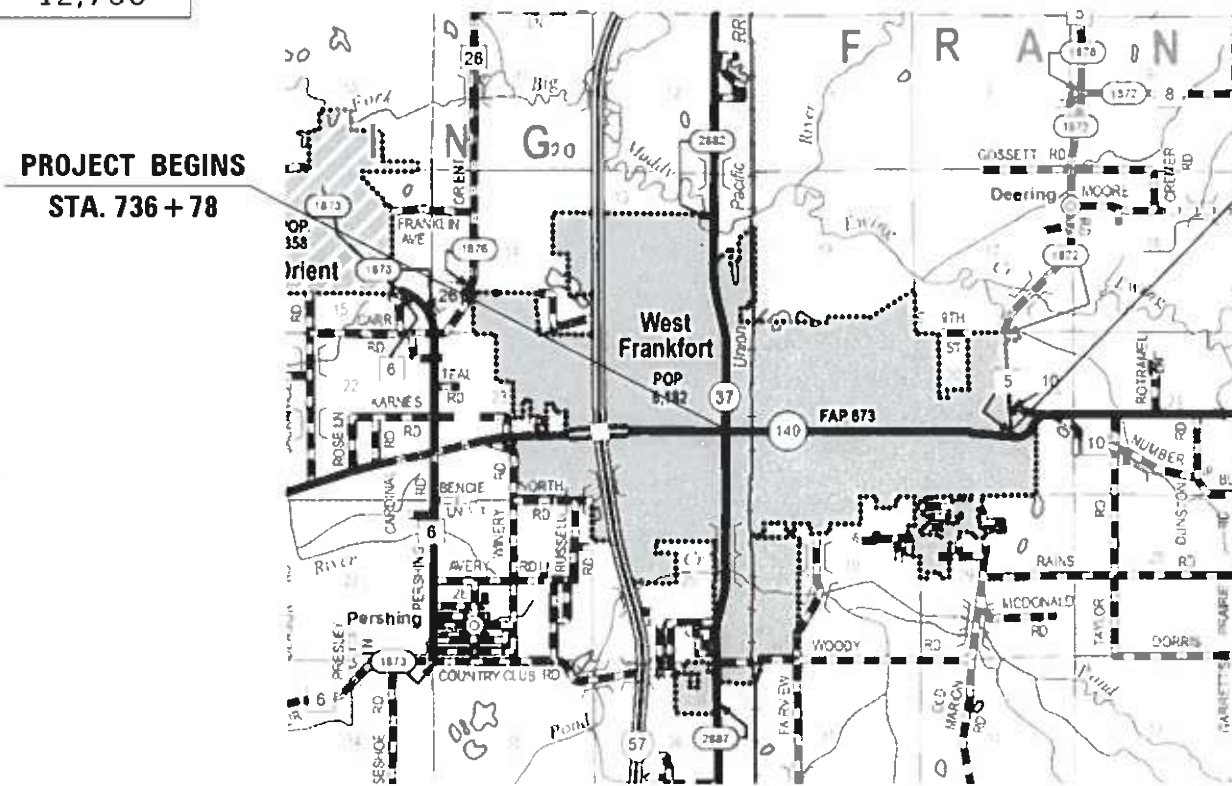
DESIGN DESIGNATION : NA  
COORDINATE SYSTEM : NA  
POSTED SPEED : 30 MPH

J.U.L.I.E.  
JOINT UTILITY LOCATION INFORMATION FOR EXCAVATION  
1-800-892-0123  
OR 811

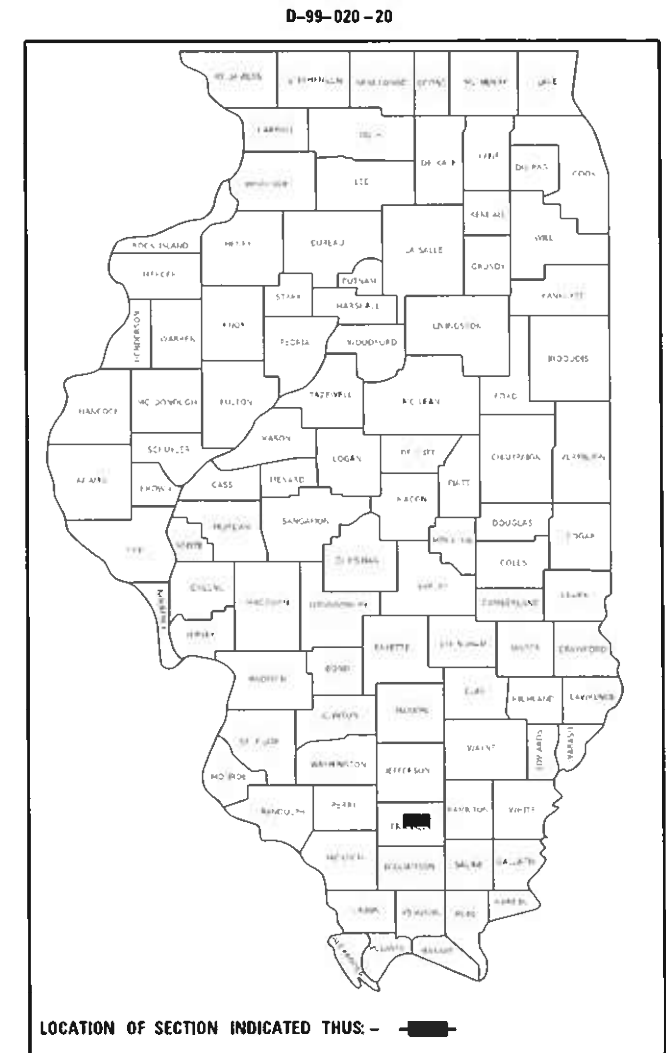
PROJECT ENGINEER VALERIE ROLLA  
PROJECT DESIGNER MELISSA COLE

CONTRACT NO. 78769

C-99-030-20



PROJECT ENDS  
STA. 833 + 39



LOCATION OF SECTION INDICATED THUS: - [Symbol] -

STATE OF ILLINOIS  
DEPARTMENT OF TRANSPORTATION

SUBMITTED 04-22-2020  
*[Signature]*  
REGION FIVE ENGINEER

June 26, 2020  
*[Signature]*  
ENGINEER OF DESIGN AND ENVIRONMENT

June 26, 2020  
*[Signature]*  
DIRECTOR OF HIGHWAYS PROJECT IMPLEMENTATION 13

GROSS LENGTH = 9661.0 FT. = 1.83 MILES  
NET LENGTH = 9652.0 FT. = 1.83 MILES

PRINTED BY THE AUTHORITY  
OF THE STATE OF ILLINOIS

MODEL - Default  
FILE NAME: c:\work\baronem\baronem\pwworkspace\11017 - 011\res\11017.dwg  
PROJECT: 11017 - 011\res\11017.dwg  
USER: fowle'a

Prepared By: Charles Stein  
DISTRICT STUDIES & PLANS ENGINEER

Examined By: \_\_\_\_\_  
DISTRICT LAND ACQUISITION ENGINEER

Examined By: Con Nelson  
DISTRICT PROGRAM DEVELOPMENT ENGINEER

Examined By: Keel Nally  
DISTRICT OPERATIONS ENGINEER

Examined By: KR Os  
DISTRICT PROJECT IMPLEMENTATION ENGINEER

Examined By: Daryl Theis  
DISTRICT CONSTRUCTION ENGINEER

Examined By: [Signature]  
DISTRICT MATERIALS ENGINEER

USER NAME = fowle'a	DESIGNED -	REVISED -
PLOT SCALE = 100,0000 / 1 in.	DRAWN -	REVISED -
PLOT DATE = 4/9/2020	CHECKED -	REVISED -
	DATE -	REVISED -

**STATE OF ILLINOIS  
DEPARTMENT OF TRANSPORTATION**

**SIGNATURE SHEET**

SCALE: SHEET OF SHEETS STA. TO STA.

F.A.P. RTE.	SECTION	COUNTY	TOTAL SHEETS	SHEET NO.
873	106R5-5	FRANKLIN	49	2
ILLINOIS FED. AID PROJECT				

**SHEET NO**

**DESCRIPTION**

1	COVER SHEET
2	SIGNATURE SHEET
3	INDEX OF SHEETS, HIGHWAY STANDARDS
4	GENERAL NOTES, COMMITMENTS
5	MIX DESIGN
6-9	SUMMARY OF QUANTITIES
10-12	TYPICAL SECTIONS: IL 149
13	SCHEDULES: PAVEMENT
14-16	SCHEDULES: PAVEMENT MARKING
17-18	SCHEDULES: CURB RAMPS
19-20	SCHEDULES: SEEDING
21	SCHEDULES: RAISED REFLECTIVE PAVEMENT MARKING
22-24	SCHEDULES: PAVEMENT PATCHING
25-36	PLAN SHEETS
37-48	REMOVAL SHEETS
49	DETAILS: TEMP HMA TRANSITIONS
	DETAILS: ROUGH GROOVED SURFACE
	DETAILS: UNEVEN LANES SIGN

**HIGHWAY STANDARDS**

- 000001-07\_STANDARDSYMBOLSABBREVIATIONS&PATTERNS
- 001001-02\_AREASOFREINFREBARS
- 001006\_DECIMALOFINCH&FOOT
- 424001-11\_PERPENDICULARCURBRAMPS
- 424006-04\_DIAGONALCURBRAMPS
- 424011-04\_CORNERPARALLELCURBRAMPS
- 424016-05\_MIDBLOCKCURBRAMPS
- 424021-05\_DEPRESSEDCORNER
- 442201-03\_CLASSC&DPATCHES
- 606001-07\_CONCCURBTYP&COMBOCONCC&G
- 606006-04\_OUTLETSFORCONCC&G-TYPEB-6.24
- 701001-02\_OFFRDOP-2L2W-15FTMINFROMEOP
- 701006-05\_OFFRDOP-2L2W-15FTTOEOP
- 701301-04\_LNCLOSURE2L2W-SHORTTIMEOP
- 701311-03\_LNCLOSURE2L2W-MOVINGOPDAYONLY
- 701501-06\_URBANLNCLOSURE2L2W-UNDIVIDED
- 701502-09\_URBANLNCLOSURE2L2WWITHBIDIRECTLEFTTURNLN
- 701801-06\_SIDEWALKCORNERORCROSSWALKCLOSURE
- 701901-08\_TRAFCNTRLDEVICES
- 780001-05\_TYPICALPVMTRKINGS
- 781001-04\_TYPICALAPPRAISEDREFLCPVMTMRKRS

MODEL: Default  
 FILE: h:\mhc\p\pub\harcam\dat\index\gov\illinois\p\WID\DOT\Documents\DOT\_Offices\Illin\ct 9\Project\78769\CAD\Drawings\DOT\_78769-Std-Cv\_Seq\_Index.dgn

	USER NAME = kelleykd PLOT SCALE = 100.0000 ' / in. PLOT DATE = 5/1/2020	DESIGNED - DRAWN - CHECKED - DATE -	REVISED - REVISED - REVISED - REVISED -	<b>STATE OF ILLINOIS DEPARTMENT OF TRANSPORTATION</b>	<b>INDEX OF SHEETS HIGHWAY STANDARDS</b>	SCALE: SHEET OF SHEETS STA. TO STA.	<table border="1" style="width: 100%; border-collapse: collapse;"> <tr> <th>F.A.P. RTE.</th> <th>SECTION</th> <th>COUNTY</th> <th>TOTAL SHEETS</th> <th>SHEET NO.</th> </tr> <tr> <td>873</td> <td>106RS-5</td> <td>FRANKLIN</td> <td>49</td> <td>3</td> </tr> <tr> <td colspan="5" style="text-align: center;">CONTRACT NO. 78769</td> </tr> </table>	F.A.P. RTE.	SECTION	COUNTY	TOTAL SHEETS	SHEET NO.	873	106RS-5	FRANKLIN	49	3	CONTRACT NO. 78769				
F.A.P. RTE.	SECTION	COUNTY	TOTAL SHEETS	SHEET NO.																		
873	106RS-5	FRANKLIN	49	3																		
CONTRACT NO. 78769																						
ILLINOIS FED. AID PROJECT																						

# GENERAL NOTES

FACTORS USED FOR ESTIMATING PLAN QUANTITIES ARE AS FOLLOWS AND SHALL NOT BE USED FOR THE BASIS OF FINAL QUANTITIES:

ALL HOT MIX ASPHALT 2.016 TONS/CU. YD.

ALL AGGREGATE 2.05 TONS/CU. YD.

THE QUANTITY OF SHORT TERM PAVEMENT MARKING SHOWN IN THE PLANS IS BASED ON ONE APPLICATION EACH FOR THE HMA SURFACE REMOVAL, BINDER COURSE, AND SURFACE COURSE.

THE CONTRACTOR SHALL STAMP STATIONING IN THE PROPOSED HOT MIX ASPHALT SURFACE AT 300 FT INTERVALS ON ALTERNATING SIDES OF THE PAVEMENT AND AS DIRECTED BY THE ENGINEER. THE STATION SYMBOL STAMPS USED SHALL BE FURNISHED BY THE CONTRACTOR. THEY SHALL BE 5 1/2 IN. TALL, OF A DESIGN APPROVED BY THE ENGINEER, AND SHALL REMAIN THE PROPERTY OF THE CONTRACTOR.

HMA RESURFACING SHALL BE PLACED IN A SEQUENCE THAT WILL MINIMIZE THE TIME THE CENTERLINE EDGE IS EXPOSED TO TRAFFIC. WHEN AT THE END OF A DAY'S OPERATION THE EXPOSED CENTERLINE EDGE IS GREATER THAN 2,000 FT, THE CONTRACTOR SHALL BE REQUIRED TO PAVE IN THE ADJACENT LANE ON THE FOLLOWING WORK DAY. PRIOR TO WINTER SHUTDOWN, RESURFACING ON ADJACENT LANES IS TO BE BROUGHT UP TO THE SAME ELEVATION.

REVISE STANDARD SPECIFICATIONS ARTICLE 107.12, PARAGRAPH 5, LAST SENTENCE TO READ: 'ALL OTHER RAILROAD FLAGGER COSTS WILL BE INCURRED BY THE DEPARTMENT ACCORDING TO ARTICLE 109.05.'

A CONTRACTOR'S RIGHT-OF-ENTRY PERMIT IS REQUIRED BEFORE ANY WORK CAN COMMENCE ON RAILROAD PROPERTY. THE COST TO OBTAIN THIS PERMIT SHALL BE CONSIDERED INCIDENTAL TO THE PROJECT.

TWO APPLICATIONS OF TEMPORARY EROSION CONTROL SEEDING HAVE BEEN INCLUDED.

FORMS SHALL BE MADE OF METAL ONLY, EXCEPT THAT WOOD FORMS MAY BE USED ON SHORT RADIUS CURVES.

HMA SURFACE IN THE EXISTING GUTTER FLAGS SHALL BE REMOVED AND INCLUDED IN THE COST OF COMBINATION CURB AND GUTTER REMOVAL.

COMMITMENTS: NONE

MODEL: Default  
 FILE: \\blm1c1.pw.uspbarn.com\data\illinois.gov\PWIDOT\Documents\DOT\_Offices\District\_9\Projects\78769\CADD\data\CAD\Sheet\0978769-Sub-C-Cv\_Seq\_Index.dgn

USER NAME = kelleykd PLOT SCALE = 100.0000' / in. PLOT DATE = 5/1/2020	DESIGNED - DRAWN - CHECKED - DATE -	REVISED - REVISED - REVISED - REVISED -	<b>STATE OF ILLINOIS DEPARTMENT OF TRANSPORTATION</b>	<b>GENERAL NOTES</b>	F.A.P. RTE. 873	SECTION 106RS-5	COUNTY FRANKLIN	TOTAL SHEETS 49	SHEET NO. 4
SCALE:      SHEET      OF      SHEETS      STA.      TO      STA.					ILLINOIS      FED. AID PROJECT				

# MIX DESIGN

Locations	Hot-Mix Asphalt Surface Course
Mixture Use(s):	Polymerized Hot-Mix Asphalt Surface Course, Mix D, N90
AB/PG:	SBS PG76-22
ABR % (Max):	See Special Provision
Design Air Voids:	4.0 %, 90 Gyration Design
Mixture Composition: (Gradation Mixture)	IL-9.5mm
Friction Aggregate:	D Surface
Mixture Weight:	112 lbs/Sq Yd/in
Quality Management Program:	QCP
Sublot Size:	TBD

Locations	Hot-Mix Asphalt Binder Course
Mixture Use(s):	Polymerized Hot-Mix Asphalt Binder Course, N90, Fine Graded
AB/PG:	SBS PG76-22
ABR % (Max):	See Special Provision
Design Air Voids:	4.0 %, 90 Gyration Design
Mixture Composition: (Gradation Mixture)	IL-9.5mm Fine Graded
Friction Aggregate:	None
Mixture Weight:	112 lbs/Sq Yd/in
Quality Management Program:	QCP
Sublot Size:	TBD

Locations	Pavement Patching
Mixture Use(s):	Hot-Mix Asphalt Binder Course, N90, IL-19.0
AB/PG:	PG64-22
ABR % (Max):	See Special Provision
Design Air Voids:	4.0 %, 90 Gyration Design
Mixture Composition: (Gradation Mixture)	IL-19.0mm
Friction Aggregate:	None
Mixture Weight:	112 lbs/Sq Yd/in
Quality Management Program:	QCQA
Sublot Size:	NA

MODEL: Default  
 FILE: Model: MixupPlanroom.dwg  
 I:\Projects\78769\CAD\Drawings\DOT\_Offices\Drawings\9\Projects\78769\CAD\Drawings\DOT\_Offices\Drawings\9\Projects\78769-Shot-Cur\_Seq\_Index.dwg

USER NAME = kelleykd	DESIGNED -	REVISED -	<b>STATE OF ILLINOIS DEPARTMENT OF TRANSPORTATION</b>	<b>MIX DESIGN</b>		F.A.P. RTE.	SECTION	COUNTY	TOTAL SHEETS	SHEET NO.
PLOT SCALE = 100.0000' / in.	CHECKED -	REVISED -				873	106RS-5	FRANKLIN	49	5
PLOT DATE = 5/1/2020	DATE -	REVISED -		SCALE: SHEET OF SHEETS STA. TO STA.		ILLINOIS FED. AID PROJECT				
						CONTRACT NO. 78769				

# SUMMARY OF QUANTITIES

COUNTY:	COUNTY:	FRANKLIN	FRANKLIN
ROUTE:	ROUTE:	FAP 873 (IL 149)	FAP 873 (IL 149)
FUNDING:	FUNDING:	80% FED/20% STATE	80% FED/20% CITY
LOCATION:	LOCATION:	URBAN	URBAN

CODE NUMBER	ITEM DESCRIPTION	UNIT	TOTAL QUANTITY	ROADWAY	PARKING LANES
				0005	0005
25000200	SEEDING, CLASS 2	ACRE	0.25	0.25	
25000350	SEEDING, CLASS 7	ACRE	0.25	0.25	
25000400	NITROGEN FERTILIZER NUTRIENT	POUND	31	31	
25000500	PHOSPHORUS FERTILIZER NUTRIENT	POUND	23	23	
25000600	POTASSIUM FERTILIZER NUTRIENT	POUND	23	23	
25000700	AGRICULTURAL GROUND LIMESTONE	TON	0.5	0.5	
25100115	MULCH, METHOD 2	ACRE	0.34	0.34	
28000250	TEMPORARY EROSION CONTROL SEEDING	POUND	25	25	
40600290	BITUMINOUS MATERIALS (TACK COAT)	POUND	30,324	24,577	5,747
40600990	TEMPORARY RAMP	SQ YD	199	199	
40603219	POLYMERIZED HOT-MIX ASPHALT BINDER COURSE, IL-9.5FG, N90	TON	3,145	2,549	596

REV. - MS

MODEL: Default  
 FILE: M:\MS\10665\10665.dwg  
 PROJECT: 10665\10665.dwg  
 SHEET: 10665-5  
 COUNTY: FRANKLIN  
 SECTION: 10665-5  
 CONTRACT NO.: 78769

USER NAME = kelleykd	DESIGNED -	REVISED -	<b>STATE OF ILLINOIS DEPARTMENT OF TRANSPORTATION</b>	<b>SUMMARY OF QUANTITIES</b>			F.A.P. RTE.	SECTION	COUNTY	TOTAL SHEETS	SHEET NO.
DRAWN -	REVISD -	873					10665-5	FRANKLIN	49	6	
PLOT SCALE = 100.0000' / in.	CHECKED -	REVISED -		SCALE: SHEET OF SHEETS STA. TO STA.			CONTRACT NO. 78769		ILLINOIS FED. AID PROJECT		
PLOT DATE = 5/1/2020	DATE -	REVISED -									

# SUMMARY OF QUANTITIES - CONT

COUNTY:	COUNTY:	FRANKLIN	FRANKLIN
ROUTE:	ROUTE:	FAP 873 (IL 149)	FAP 873 (IL 149)
FUNDING:	FUNDING:	80% FED/20% STATE	80% FED/20% CITY
LOCATION:	LOCATION:	URBAN	URBAN

CODE NUMBER	ITEM DESCRIPTION	UNIT	TOTAL QUANTITY	ROADWAY	PARKING LANES
				0005	0005
40604164	POLYMERIZED HOT-MIX ASPHALT SURFACE COURSE, IL-9.5, MIX "D", N90	TON	3,775	3,059	716
42400200	PORTLAND CEMENT CONCRETE SIDEWALK 5 INCH	SQ FT	5,711	5,711	
42400800	DETECTABLE WARNINGS	SQ FT	677	677	
44000160	HOT-MIX ASPHALT SURFACE REMOVAL, 2 3/4"	SQ YD	44,924	36,410	8,514
44000500	COMBINATION CURB AND GUTTER REMOVAL	FOOT	1,059	1,059	
44000600	SIDEWALK REMOVAL	SQ FT	6,279	6,279	
44200180	PAVEMENT PATCHING, TYPE II, 15 INCH	SQ YD	536	536	
44200184	PAVEMENT PATCHING, TYPE III, 15 INCH	SQ YD	244	244	
44200186	PAVEMENT PATCHING, TYPE IV, 15 INCH	SQ YD	638	638	
44213204	TIE BARS 3/4"	EACH	12	12	
56109210	WATER VALVES TO BE ADJUSTED	EACH	3	3	

REV. - MS

MODEL: D:\pilot\pilot\planroom.dat; ILLINOIS\gov\PHIDOT\Documents\DOT\_Offices\District\_9\Projects\78769\CAD\Drawings\DOT\_78769\_Sht4-Cur\_Seg\_Index.dgn  
 FILE NAME: P:\planroom.dat; ILLINOIS\gov\PHIDOT\Documents\DOT\_Offices\District\_9\Projects\78769\CAD\Drawings\DOT\_78769\_Sht4-Cur\_Seg\_Index.dgn

USER NAME = kelleykd	DESIGNED -	REVISED -
PLOT SCALE = 100.0000' / in.	DRAWN -	REVISED -
PLOT DATE = 5/1/2020	CHECKED -	REVISED -
	DATE -	REVISED -

STATE OF ILLINOIS  
DEPARTMENT OF TRANSPORTATION

**SUMMARY OF QUANTITIES**

SCALE: SHEET OF SHEETS STA. TO STA.

F.A.P. RTE. 873	SECTION 106RS-5	COUNTY FRANKLIN	TOTAL SHEETS 49	SHEET NO. 7
CONTRACT NO. 78769			ILLINOIS FED. AID PROJECT	

# SUMMARY OF QUANTITIES - CONT

COUNTY:	COUNTY:	FRANKLIN	FRANKLIN
ROUTE:	ROUTE:	FAP 873 (IL 149)	FAP 873 (IL 149)
FUNDING:	FUNDING:	80% FED/20% STATE	80% FED/20% CITY
LOCATION:	LOCATION:	URBAN	URBAN

CODE NUMBER	ITEM DESCRIPTION	UNIT	TOTAL QUANTITY	ROADWAY	PARKING LANES
				0005	0005
60260100	INLETS TO BE ADJUSTED	EACH	1	1	
60600605	CONCRETE CURB, TYPE B	FOOT	1,088	1,088	
60603800	COMBINATION CONCRETE CURB AND GUTTER, TYPE B-6.12	FOOT	1,099	1,099	
67100100	MOBILIZATION	L SUM	1	1	
70100460	TRAFFIC CONTROL AND PROTECTION, STANDARD 701306	L SUM	1	1	
70102620	TRAFFIC CONTROL AND PROTECTION, STANDARD 701501	L SUM	1	1	
70102622	TRAFFIC CONTROL AND PROTECTION, STANDARD 701502	L SUM	1	1	
70300100	SHORT TERM PAVEMENT MARKING	FOOT	4,171	4,171	
70300150	SHORT TERM PAVEMENT MARKING REMOVAL	SQ FT	1,391	1,391	
70300210	TEMPORARY PAVEMENT MARKING LETTERS AND SYMBOLS	SQ FT	1,106	1,106	
70300220	TEMPORARY PAVEMENT MARKING - LINE 4"	FOOT	25,165	20,125	5,040

\*\*\*

MODEL: Default  
FILE: M:\MSR\_PlanRoom\dot.illinois.gov\PROJECTS\DOT\_Offices\District 9\Projects\78769\CADData\CAD\Sheets\DOT78769-Sha-Cv\_Seg\_Index.dgn

REV. - MS

USER NAME = kelleykd	DESIGNED -	REVISED -	<b>STATE OF ILLINOIS DEPARTMENT OF TRANSPORTATION</b>	<b>SUMMARY OF QUANTITIES</b>				F.A.P. RTE.	SECTION	COUNTY	TOTAL SHEETS	SHEET NO.		
PLOT SCALE = 100.0000' / in.	DRAWN -	REVISED -		SCALE:	SHEET	OF	SHEETS	STA.	TO STA.	873	106RS-5	FRANKLIN	49	8
PLOT DATE = 5/1/2020	CHECKED -	REVISED -		CONTRACT NO. 78769										
	DATE -	REVISED -		ILLINOIS FED. AID PROJECT										



# SUMMARY OF QUANTITIES - CONT

COUNTY:	COUNTY:	FRANKLIN	FRANKLIN
ROUTE:	ROUTE:	FAP 873 (IL 149)	FAP 873 (IL 149)
FUNDING:	FUNDING:	80% FED/20% STATE	80% FED/20% CITY
LOCATION:	LOCATION:	URBAN	URBAN

CODE NUMBER	ITEM DESCRIPTION	UNIT	TOTAL QUANTITY	ROADWAY	PARKING LANES
				0005	0005
70300260	TEMPORARY PAVEMENT MARKING - LINE 12"	FOOT	672	672	
70300280	TEMPORARY PAVEMENT MARKING - LINE 24"	FOOT	268	268	
* 78009000	MODIFIED URETHANE PAVEMENT MARKING - LETTERS AND SYMBOLS	SQ FT	1,106	1,106	
* 78009004	MODIFIED URETHANE PAVEMENT MARKING - LINE 4"	FOOT	25,165	20,125	5,040
* 78009012	MODIFIED URETHANE PAVEMENT MARKING - LINE 12"	FOOT	672	672	
* 78009024	MODIFIED URETHANE PAVEMENT MARKING - LINE 24"	FOOT	268	268	
* 78100100	RAISED REFLECTIVE PAVEMENT MARKER	EACH	260	260	
78300200	RAISED REFLECTIVE PAVEMENT MARKER REMOVAL	EACH	260	260	
X0327979	PAVEMENT MARKING REMOVAL - GRINDING	SQ FT	10,702	9,022	1,680
Z0033700	LONGITUDINAL JOINT SEALANT	FOOT	16,291	16,291	
Z0034105	MATERIAL TRANSFER DEVICE	TON	6,920	5,608	1,312
Z0048665	RAILROAD PROTECTIVE LIABILITY INSURANCE	L SUM	1	1	

\* SPECIALTY ITEM

REV. - MS

MODEL: Default  
 FILE NAME: P:\pbl\barcom.dat  
 ILLINOIS GOV. PWID\DOT\Documents\DOT\_Offices\District\_9\Projects\78769\CADD\Drawings\CAD\Sheet\0578769-Sha-Cr\_Seg\_Index.dgn

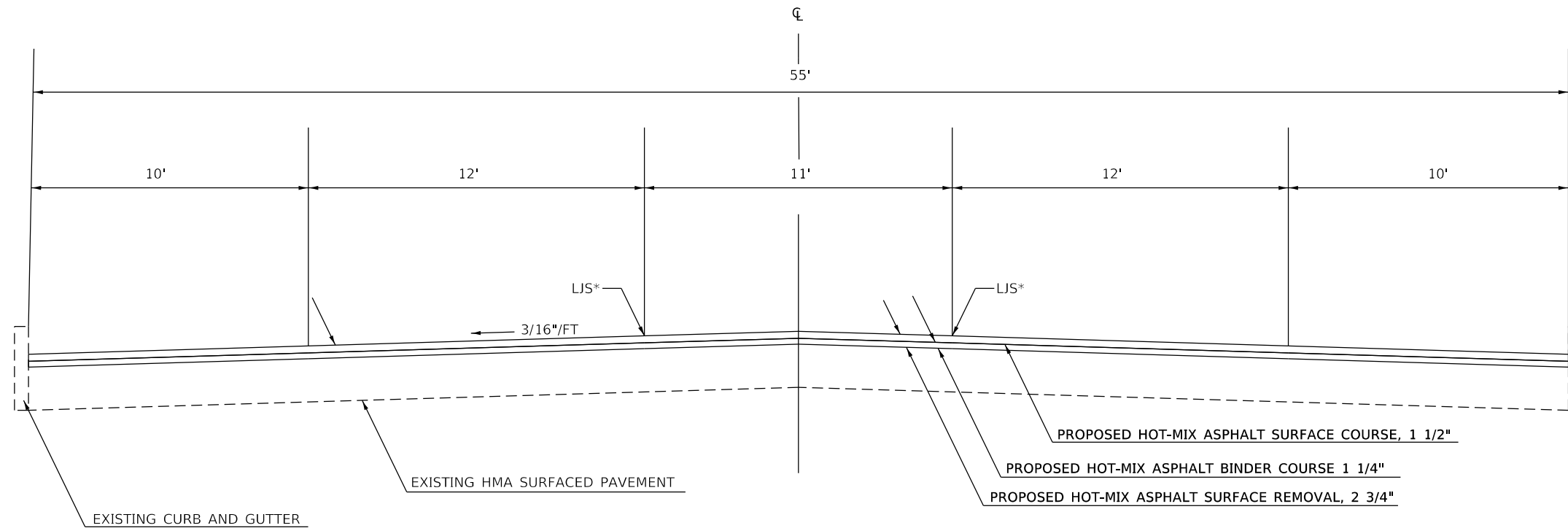
USER NAME = kelleykd	DESIGNED -	REVISED -
	DRAWN -	REVISED -
PLOT SCALE = 100.0000' / in.	CHECKED -	REVISED -
PLOT DATE = 5/1/2020	DATE -	REVISED -

**STATE OF ILLINOIS  
DEPARTMENT OF TRANSPORTATION**

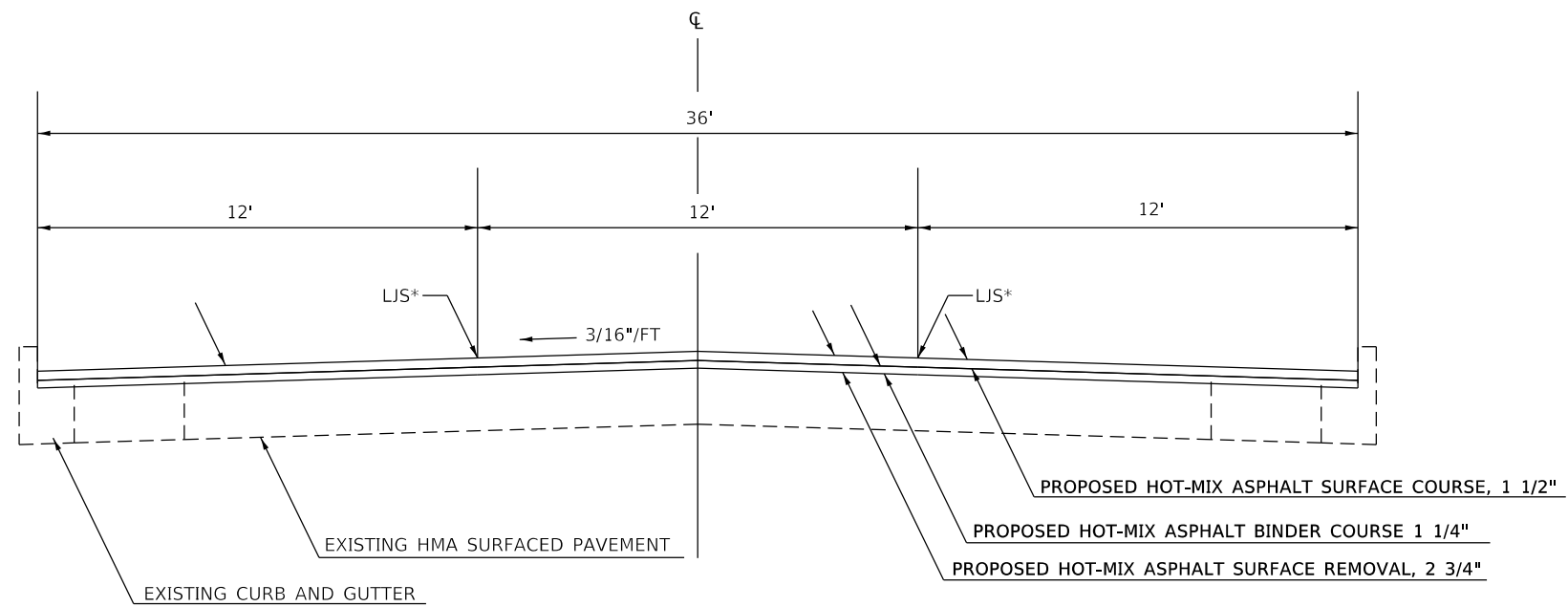
**SUMMARY OF QUANTITIES**

SCALE: SHEET OF SHEETS STA. TO STA.

F.A.P. RTE.	SECTION	COUNTY	TOTAL SHEETS	SHEET NO.
873	106RS-5	FRANKLIN	49	9
CONTRACT NO. 78769			ILLINOIS FED. AID PROJECT	



**TO BE USED:**  
 STA. 736+78 TO STA. 762+52  
 OMISSION STA. 746+10 TO STA. 746+19



**TO BE USED:**  
 STA. 762+52 TO STA. 803+26

\*LONGITUDINAL JOINT SEALANT TO BE APPLIED BETWEEN BINDER AND SURFACE LIFTS

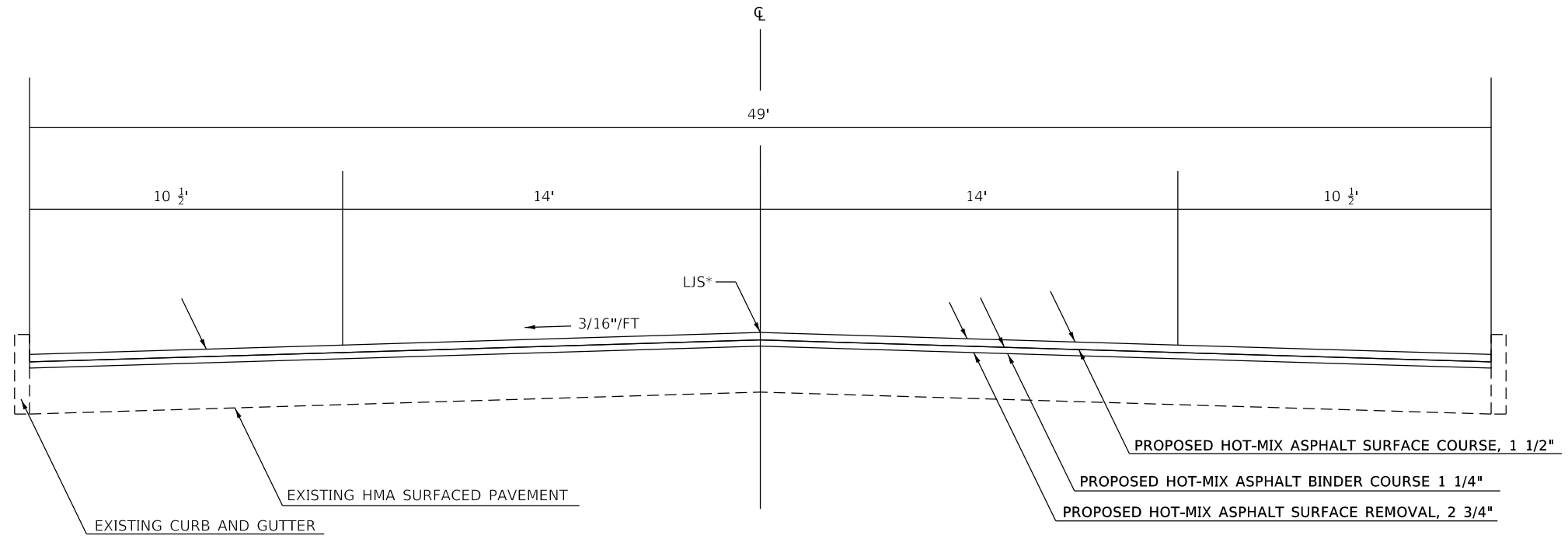
MODEL: Default  
 FILE: Model: ProjectRoom.dwg  
 PROJECT: 78769  
 CADD: DataCAD  
 SHEETS: 0778769-Sub-Typ\_Sch\_The\_CeapackElements.dgn

USER NAME = colemm	DESIGNED -	REVISED -
	DRAWN -	REVISED -
PLOT SCALE = 100.0000' / in.	CHECKED -	REVISED -
PLOT DATE = 6/12/2020	DATE -	REVISED -

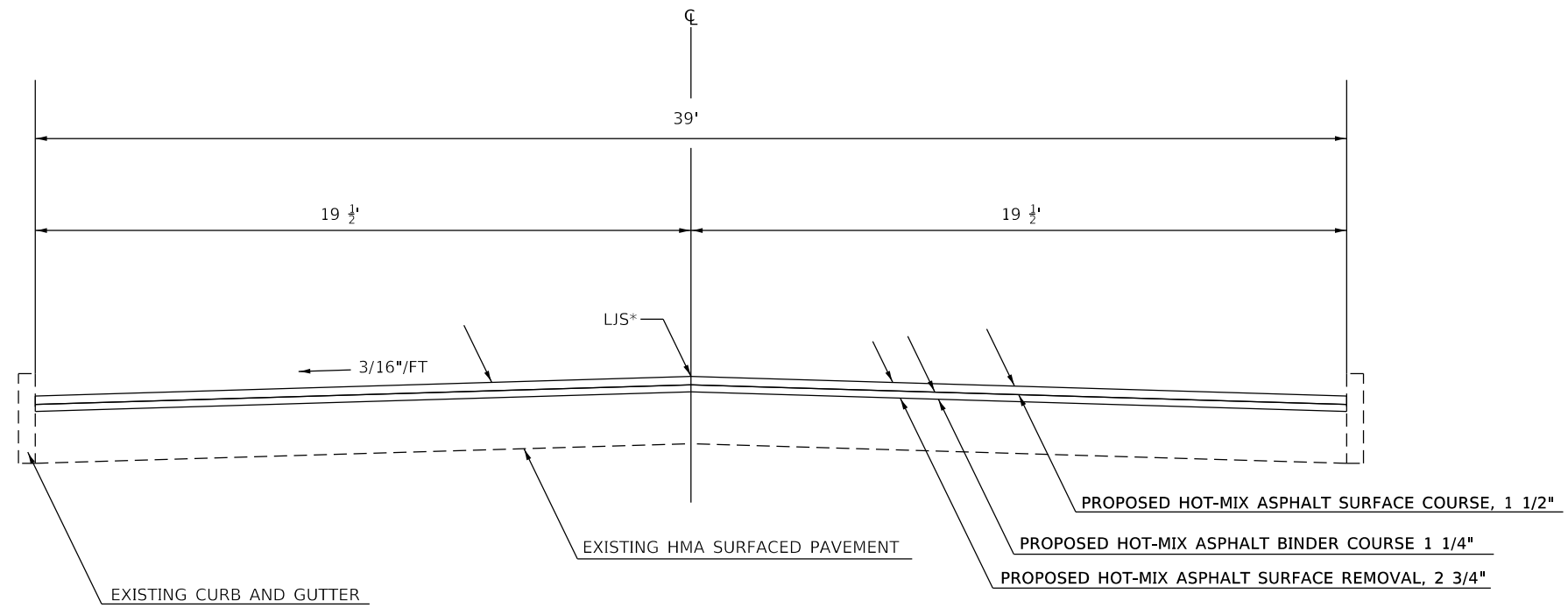
**STATE OF ILLINOIS  
 DEPARTMENT OF TRANSPORTATION**

<b>TYPICAL SECTION</b>		SCALE:	SHEET	OF	SHEETS	STA.	TO	STA.

F.A.P. RTE.	SECTION	COUNTY	TOTAL SHEETS	SHEET NO.
873	106RS-5	FRANKLIN	49	10
CONTRACT NO. 78769				
ILLINOIS FED. AID PROJECT				



**TO BE USED:**  
STA. 803+26 TO STA. 817+91



**TO BE USED:**  
STA. 817+91 TO STA. 820+40

\*LONGITUDINAL JOINT SEALANT TO BE APPLIED BETWEEN BINDER AND SURFACE LIFTS

MODEL: Default  
FILE: \\nas101\pub\planroom\ad\illinois\pwr\WIDOT\Documents\DOT\_Offices\District\_9\Projects\78769\CADD\Drawings\DOT\_78769-Sub-B-Typ\_Sch\_The\_GeopakElement.dgn

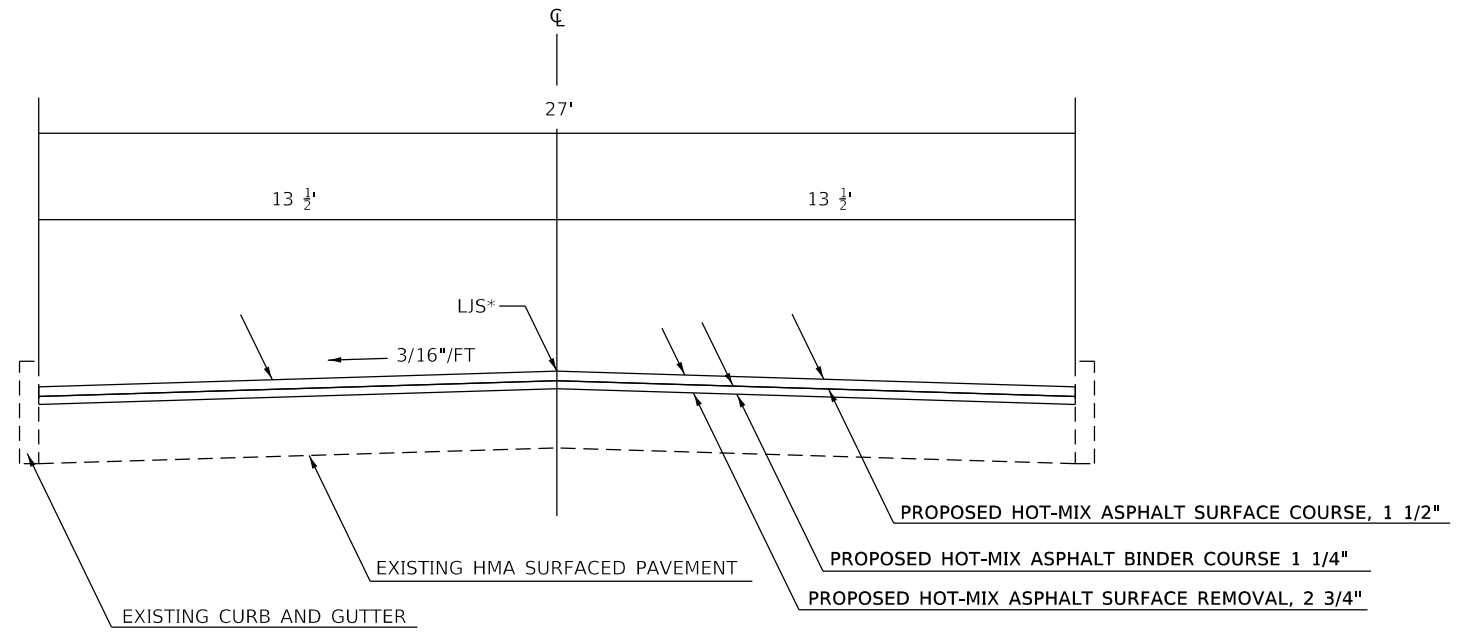
USER NAME = colemm	DESIGNED -	REVISED -
	DRAWN -	REVISED -
PLOT SCALE = 100.0000 ' / in.	CHECKED -	REVISED -
PLOT DATE = 6/12/2020	DATE -	REVISED -

**STATE OF ILLINOIS  
DEPARTMENT OF TRANSPORTATION**

**TYPICAL SECTION**

SCALE: SHEET OF SHEETS STA. TO STA.

F.A.P. RTE.	SECTION	COUNTY	TOTAL SHEETS	SHEET NO.
873	106RS-5	FRANKLIN	49	11
CONTRACT NO. 78769				
ILLINOIS FED. AID PROJECT				



**TO BE USED:**  
 STA. 820+40 TO STA. 833+39

\*LONGITUDINAL JOINT SEALANT TO BE  
 APPLIED BETWEEN BINDER AND SURFACE LIFTS

MODEL: Default  
 FILE: Model\_C:\pub\harcourt\illinois.gov\PI\DOT\Documents\DOT\_Offices\District\_9\Projects\78769\CADD\Drawings\DOT\_Offices\District\_9\Projects\78769-Sub-1\Job\_Sch\_Tbls\_Ceap\Elements.dgn

USER NAME = colemm	DESIGNED -	REVISED -
	DRAWN -	REVISED -
PLOT SCALE = 100.0000 ' / in.	CHECKED -	REVISED -
PLOT DATE = 6/12/2020	DATE -	REVISED -

**STATE OF ILLINOIS  
 DEPARTMENT OF TRANSPORTATION**

**TYPICAL SECTION**

SCALE: SHEET OF SHEETS STA. TO STA.

F.A.P. RTE.	SECTION	COUNTY	TOTAL SHEETS	SHEET NO.
873	106RS-5	FRANKLIN	49	12
CONTRACT NO. 78769				
ILLINOIS FED. AID PROJECT				

# PAVEMENT SCHEDULE

LOCATION STATION TO STATION			HMA SURFACE REMOVAL, 2 3/4"	HMA SURFACE REMOVAL, 2 3/4"	HMA BINDER COURSE, IL-19.0, N70	HMA BINDER COURSE, IL-19.0, N70	HMA SURFACE COURSE, MIX D, N70	HMA SURFACE COURSE, MIX D, N70	MATERIAL TRANSFER DEVICE	MATERIAL TRANSFER DEVICE	BITUMINOUS MATERIALS (TACK COAT)	BITUMINOUS MATERIALS (TACK COAT)	TEMPORARY RAMP
			MAINLINE	PARKING LANE	MAINLINE	PARKING LANE	MAINLINE	PARKING LANE	MAINLINE	PARKING LANE	MAINLINE	PARKING LANE	MAINLINE
			SQ YD	SQ YD	TON	TON	TON	TON	TON	TON	POUND	POUND	SQ YD
736+78.00	TO	739+50.00	1,662.2		116.4		139.63		256.0		1122.0	0.0	57
739+50.00	TO	741+67.00	843.9	482.2	59.1	33.8	70.89	40.51	130.0	74.3	569.6	325.5	
741+67.00	TO	745+17.00	1,361.1	777.8	95.3	54.4	114.33	65.33	209.6	119.8	918.8	525.0	
745+17.00	TO	746+10.00	361.7	206.7	25.3	14.5	30.38	17.36	55.7	31.8	244.1	139.5	57
746+10.00	TO	746+19.00	OMISSION FOR RR TRACKS										
746+19.00	TO	747+27.00	420.0	240.0	29.4	16.8	35.28	20.16	64.7	37.0	283.5	162.0	57
747+27.00	TO	749+00.00	672.8	384.4	47.1	26.9	56.51	32.29	103.6	59.2	454.1	259.5	
749+00.00	TO	750+80.00	700.0	400.0	49.0	28.0	58.80	33.60	107.8	61.6	472.5	270.0	
750+80.00	TO	754+70.00	1,516.7	866.7	106.2	60.7	127.40	72.80	233.6	133.5	1023.8	585.0	
754+70.00	TO	759+52.00	1,874.4	1,071.1	131.2	75.0	157.45	89.97	288.7	165.0	1265.3	723.0	
759+52.00	TO	762+52.00	1,166.7	666.7	81.7	46.7	98.00	56.00	179.7	102.7	787.5	450.0	
762+52.00	TO	765+70.00	1,272.0		89.0		106.85		195.9		858.6		
765+70.00	TO	768+93.00	1,292.0		90.4		108.53		199.0		872.1		
768+93.00	TO	772+88.00	1,580.0		110.6		132.72		243.3		1066.5		
772+88.00	TO	776+20.00	1,328.0		93.0		111.55		204.5		896.4		
776+20.00	TO	779+50.00	1,320.0		92.4		110.88		203.3		891.0		
779+50.00	TO	782+67.00	1,268.0		88.8		106.51		195.3		855.9		
782+67.00	TO	786+48.00	1,524.0		106.7		128.02		234.7		1028.7		
786+48.00	TO	791+13.00	1,860.0		130.2		156.24		286.4		1255.5		
791+13.00	TO	795+02.00	1,556.0		108.9		130.70		239.6		1050.3		
795+02.00	TO	800+04.00	2,008.0		140.6		168.67		309.2		1355.4		
800+04.00	TO	803+26.00	1,288.0		90.2		108.19		198.4		869.4		
803+26.00	TO	806+44.00	989.3	742.0	69.3	51.9	83.10	62.33	152.4	114.3	667.8	500.9	
806+44.00	TO	809+94.00	1,088.9	816.7	76.2	57.2	91.47	68.60	167.7	125.8	735.0	551.3	
809+94.00	TO	813+25.00	1,029.8	772.3	72.1	54.1	86.50	64.88	158.6	118.9	695.1	521.3	
813+25.00	TO	815+90.00	824.4	618.3	57.7	43.3	69.25	51.94	127.0	95.2	556.5	417.4	
815+90.00	TO	817+91.00	625.3	469.0	43.8	32.8	52.53	39.40	96.3	72.2	422.1	316.6	
817+91.00	TO	820+40.00	1,079.0		75.5		90.64		166.2		728.3		
820+40.00	TO	825+18.00	1,434.0		100.4		120.46		220.8		968.0		
825+18.00	TO	828+65.00	1,041.0		72.9		87.44		160.3		702.7		
828+65.00	TO	832+14.00	1,047.0		73.3		87.95		161.2		706.7		
832+14.00	TO	833+39.00	375.0		26.3		31.50		57.8		253.1		28
<b>SUBTOTALS</b>			36,410	8,514	2,549	596	3,059	716	5,608	1,312	24,577	5,747	199
<b>TOTALS</b>			44,924		3,145		3,775		6,920		30,324		

MODEL: Default  
 FILE: \\pubshare001\pubshare001\p\projects\78769\CADD\Drawings\DOT\Office\Drawings\9\Projects\78769\CADD\Drawings\DOT\Office\Drawings\9\Projects\78769-SHB-TJg\_Sch\_The\_CeapackElements.dgn

USER NAME = kellekjd	DESIGNED -	REVISED -
	DRAWN -	REVISED -
PLOT SCALE = 100.0000 ' / in.	CHECKED -	REVISED -
PLOT DATE = 5/3/2020	DATE -	REVISED -

**STATE OF ILLINOIS  
DEPARTMENT OF TRANSPORTATION**

SCALE: SHEET OF SHEETS STA. TO STA.

F.A.P. RTE.	SECTION	COUNTY	TOTAL SHEETS	SHEET NO.
873	106RS-5	FRANKLIN	49	13
CONTRACT NO. 78769				
ILLINOIS FED. AID PROJECT				

# PAVEMENT MARKING SCHEDULE

LOCATION STATION TO STATION			MAINLINE								
			LINE 4"- WHITE	LINE 4"- YELLOW				LINE 12" - WHITE	LINE 12" - YELLOW	LINE 24" - WHITE	LETTERS AND SYMBOLS
LEFT-DASH	CENTER-DASH	RIGHT-DASH		SOLID	FOOT	FOOT	FOOT				
FOOT	FOOT	FOOT	FOOT	FOOT	FOOT	FOOT	FOOT	FOOT	FOOT	FOOT	
736+78.00	TO	741+67.00	641				892	36		39	72.8
741+67.00	TO	745+17.00	295				594	96		24	134.0
745+17.00	TO	747+27.00	99				284			44	72.8
747+27.00	TO	750+80.00	232				550	72		57	134.0
750+80.00	TO	754+70.00	229				660			69	72.8
754+70.00	TO	759+52.00	425				840	120		35	72.8
759+52.00	TO	762+52.00	294				494	120			72.8
762+52.00	TO	765+70.00	60	40		40	516				67.6
765+70.00	TO	768+93.00	66	70		70	526	72			31.2
768+93.00	TO	772+88.00		90		90	676	72			62.4
772+88.00	TO	776+20.00		70		70	544				31.2
776+20.00	TO	779+50.00		70		70	540				31.2
779+50.00	TO	782+67.00		70		70	514				31.2
782+67.00	TO	786+48.00		90		90	642				62.4
786+48.00	TO	791+13.00		110		110	810				62.4
791+13.00	TO	795+02.00		90		90	658				31.2
795+02.00	TO	800+04.00		120		120	884				62.4
800+04.00	TO	803+26.00					1116		84		
803+26.00	TO	806+44.00					688				
806+44.00	TO	809+94.00					700				
809+94.00	TO	813+25.00					662				
813+25.00	TO	817+91.00					932				
817+91.00	TO	820+40.00				80	408				
820+40.00	TO	825+18.00		40		60	210				
825+18.00	TO	828+65.00			90						
828+65.00	TO	832+14.00		40	30		148				
832+14.00	TO	833+39.00		70			246				
<b>TOTALS</b>			2,341	930	160	960	15,734	588	84	268	1,106
			20,125				672				

MODEL: Default  
 FILE: \\pblancom.dta\illinois.gov\PROJECTS\DOT\Documents\DOT\_Offices\District\_9\Projects\78769\CADD\Drawings\DOT\_78769-SHB-Tra\_Sch\_The\_GeopakElements.dgn

USER NAME = kelleykd	DESIGNED -	REVISED -
	DRAWN -	REVISED -
PLOT SCALE = 100,0000' / in.	CHECKED -	REVISED -
PLOT DATE = 5/3/2020	DATE -	REVISED -

**STATE OF ILLINOIS  
DEPARTMENT OF TRANSPORTATION**

**PAVEMENT MARKING SCHEDULE**

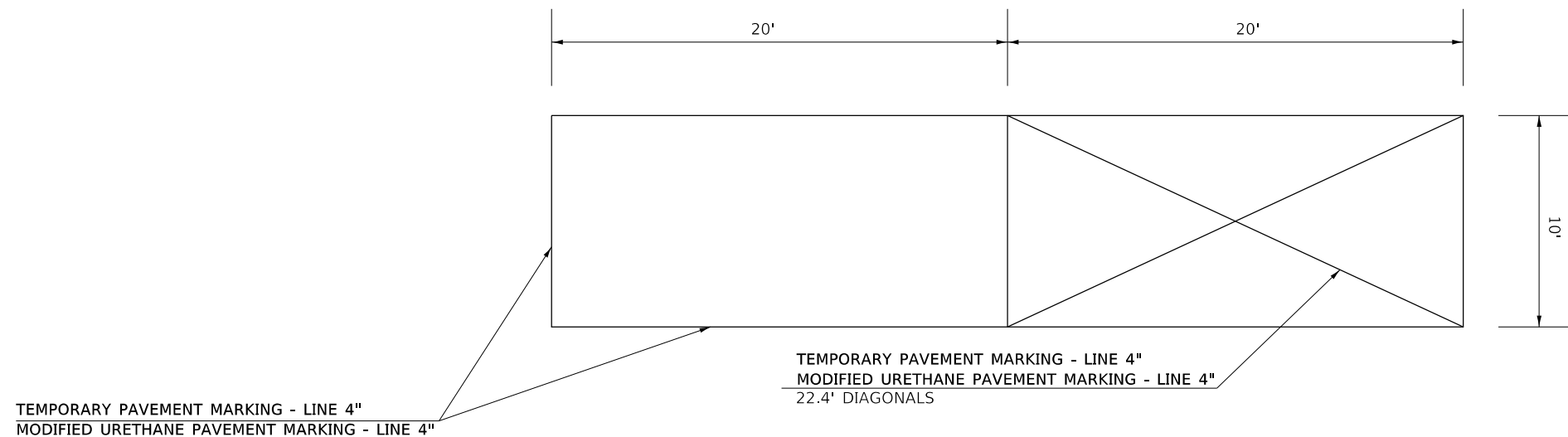
SCALE: SHEET OF SHEETS STA. TO STA.

F.A.P. RTE.	SECTION	COUNTY	TOTAL SHEETS	SHEET NO.
873	106RS-5	FRANKLIN	49	14
CONTRACT NO. 78769				
ILLINOIS FED. AID PROJECT				

# PAVEMENT MARKING SCHEDULE

LOCATION STATION TO STATION			PARKING LINES			PAVEMENT MARKING REMOVAL
			LINE 4"- WHITE			
			LEFT	RIGHT	TOTAL	
			FOOT	FOOT	FOOT	SQ FT
736+78.00	TO	741+67.00	110	310	420	140
741+67.00	TO	745+17.00	410	410	820	273
745+17.00	TO	747+27.00	0	0	0	0
747+27.00	TO	750+80.00	380	380	760	253
750+80.00	TO	754+70.00	609	609	1218	406
754+70.00	TO	759+52.00	420	514	934	311
759+52.00	TO	762+52.00	444	444	888	296
<b>TOTALS</b>					5,040	1,680

## PARKING STALL DETAIL



MODEL: Default  
 FILE: Model.ctb  
 PLOT: 10/11/2020 9:41:10 AM  
 PLOT SCALE: 100.0000' / in.  
 PLOT DATE: 5/1/2020

USER NAME = kelleykd	DESIGNED -	REVISED -
	DRAWN -	REVISED -
PLOT SCALE = 100.0000' / in.	CHECKED -	REVISED -
PLOT DATE = 5/1/2020	DATE -	REVISED -

**STATE OF ILLINOIS**  
**DEPARTMENT OF TRANSPORTATION**

### PAVEMENT MARKING SCHEDULE

SCALE: SHEET OF SHEETS STA. TO STA.

F.A.P. RTE.	SECTION	COUNTY	TOTAL SHEETS	SHEET NO.
873	106RS-5	FRANKLIN	49	15
CONTRACT NO. 78769			ILLINOIS FED. AID PROJECT	

# PAVEMENT MARKING SCHEDULE

LOCATION STATION TO STATION			MAINLINE		
			SHORT TERM PAVEMENT MARKING	SHORT TERM PAVEMENT MARKING REMOVAL	PAVEMENT MARKING REMOVAL
			FOOT	SQ FT	SQ FT
736+78.00	TO	741+67.00	164	55	698
741+67.00	TO	745+17.00	86	29	573
745+17.00	TO	747+27.00	168	56	416
747+27.00	TO	750+80.00	186	62	495
750+80.00	TO	754+70.00	236	79	507
754+70.00	TO	759+52.00	142	47	529
759+52.00	TO	762+52.00	157	52	427
762+52.00	TO	765+70.00	162.5	54	376
765+70.00	TO	768+93.00	176.2	59	341
768+93.00	TO	772+88.00	215.5	72	524
772+88.00	TO	776+20.00	181.1	60	259
776+20.00	TO	779+50.00	180.0	60	258
779+50.00	TO	782+67.00	172.9	58	249
782+67.00	TO	786+48.00	207.8	69	336
786+48.00	TO	791+13.00	253.6	85	406
791+13.00	TO	795+02.00	212.2	71	311
795+02.00	TO	800+04.00	273.8	91	437
800+04.00	TO	803+26.00	175.6	59	456
803+26.00	TO	806+44.00	86.7	29	229
806+44.00	TO	809+94.00	95.5	32	233
809+94.00	TO	813+25.00	90.3	30	221
813+25.00	TO	817+91.00	127.1	42	311
817+91.00	TO	820+40.00	67.9	23	163
820+40.00	TO	825+18.00	130.4	43	103
825+18.00	TO	828+65.00	94.6	32	30
828+65.00	TO	832+14.00	95.2	32	73
832+14.00	TO	833+39.00	34.1	11	105
<b>TOTALS</b>			4,171	1,391	9,068

MODEL: Default  
 FILE: h:\mfc\_2010\pub\harcourt.dwg  
 PROJECT: 78769\CADD\Drawings\DOT\_Offices\Drawings\9\Project\78769\CADD\Drawings\DOT\_Offices\Drawings\9\Project\78769-Sub-B-Typ\_Sch\_The\_GeopakElements.dgn  
 PLOT SCALE = 100.0000 ' / in.  
 PLOT DATE = 5/1/2020

USER NAME = kelleykd DRAWN - CHECKED - DATE -	DESIGNED - DRAWN - CHECKED - DATE -	REVISED - REVISED - REVISED - REVISED -	<b>STATE OF ILLINOIS DEPARTMENT OF TRANSPORTATION</b>	<b>PAVEMENT MARKING SCHEDULE</b>	F.A.P. RTE. 873	SECTION 106RS-5	COUNTY FRANKLIN	TOTAL SHEETS 49	SHEET NO. 16
SCALE:      SHEET      OF      SHEETS      STA.      TO      STA.				CONTRACT NO. 78769 ILLINOIS FED. AID PROJECT					



## CURB RAMPS SCHEDULE

LOCATION	COMB CC&G, REMOVAL	DETECTABLE WARNING	CONC CURB, TYPE B	COMB CC&G, TYPE B-6.12	SIDEWALK REMOVAL	TIE BARS 3/4"	PCC SIDEWALK 5"	COMMENTS
	FOOT	SQ FT	FOOT	FOOT	SQ FT	EACH	SQ FT	
<b><u>IDA ST</u></b>								
NE QUADRANT	25.0	20.0	24.9	27.3	154.0		148	
SE QUADRANT	24.7	16.6	19.9	26.0	174.0		106	
<b><u>ANNA ST</u></b>								
NW QUADRANT	19.0	24.0	0.0	19.9	132.0		129	
SW QUADRANT	20.1	20.8	13.4	24.5	177.0	4	167	
<b><u>JACKSON ST</u></b>								
NW QUADRANT	29.4	20.0	0.0	29.4	165.0	4	158	
NE QUADRANT	23.6	20.0	0.0	23.6	94.0		94	WATER VALVE TO BE ADJUSTED
SW QUADRANT	23.2	20.0	0.0	23.2	90.0		90	
SE QUADRANT	22.8	20.0	0.0	22.8	84.0		84	
<b><u>MONROE ST</u></b>								
NW QUADRANT	47.8	20.0	0.0	47.8	114.4	4	115	
SW QUADRANT	18.9	20.0	0.0	18.9	84.3	4	85	
<b><u>MAX MORRIS GYM</u></b>								
NORTH	12.0	24.0	0.0	12.0	245.0		245	
SOUTH	12.0	24.0	0.0	12.0	245.0		245	
<b><u>LOCUST/CANDY CANE</u></b>								
NW QUADRANT	21.2	28.6	22.0	21.9	103.0		107	WATER VALVE TO BE ADJUSTED
NE QUADRANT	36.7	20.0	28.7	38.9	367.0		362	
SW QUADRANT	27.9	20.0	31.7	29.3	133.0		154	
SE QUADRANT	27.6	23.0	28.9	29.1	162.0		181	
<b><u>LINCOLN ST</u></b>								
NW QUADRANT	27.6	22.0	0.0	28.5	196.0		169	
NE QUADRANT	43.5	19.6	18.1	44.4	221.0		241	
SW QUADRANT	32.4	27.5	47.6	33.3	166.0		173	
SE QUADRANT	40.8	25.5	92.3	42.0	251.0		301	
<b><u>ADAMS ST</u></b>								
NW QUADRANT	26.4	20.0	27.8	27.5	106.0		126	
NE QUADRANT	26.9	8.0	46.5	28.0	96.0		101	
SW QUADRANT	29.0	20.0	42.0	31.0	146.0		170	
<b>SUBTOTAL:</b>	<b>552</b>	<b>444</b>	<b>444</b>	<b>575</b>	<b>3507</b>	<b>8</b>	<b>3551</b>	

MODEL: Default  
 FILE: \\blm106r00m.dad\illinois.gov\PROJECTS\DOT\Documents\DOT\_Offices\Illinois\9\Projects\78769\CADData\CADsheets\DOT\78769-SubB-Typ\_Sch\_The\_CurbsElements.dgn

USER NAME = kelleykd PLOT SCALE = 100.0000 ' / in. PLOT DATE = 5/3/2020	DESIGNED - DRAWN - CHECKED - DATE -	REVISED - REVISED - REVISED - REVISED -	<b>STATE OF ILLINOIS          DEPARTMENT OF TRANSPORTATION</b>	<b>CURB RAMPS SCHEDULE</b>	F.A.P. RTE. 873	SECTION 106RS-5	COUNTY FRANKLIN	TOTAL SHEETS 49	SHEET NO. 17
SCALE:      SHEET      OF      SHEETS      STA.      TO      STA.					ILLINOIS FED. AID PROJECT      CONTRACT NO. 78769				

## CURB RAMPS SCHEDULE

LOCATION	COMB CC&G, REMOVAL	DETECTABLE WARNING	CONC CURB, TYPE B	COMB CC&G, TYPE B-6.12	SIDEWALK REMOVAL	TIE BARS 3/4"	PCC SIDEWALK 5"	COMMENTS
	FOOT	SQ FT	FOOT	FOOT	SQ FT	EACH	SQ FT	
<b><u>MADISON ST</u></b>								
NW QUADRANT	26.2	16.0	72.9	28.0	176.0		172	
NE QUADRANT	26.3	16.0	73.0	27.7	163.0		170	
SW QUADRANT	26.3	39.3	76.9	27.8	225.0		235	
SE QUADRANT	28.6	16.0	74.5	29.7	179.0		175	
<b><u>BRYAN ST</u></b>								
NW QUADRANT	24.7	26.3	0.0	26.2	29.0		135	
NE QUADRANT	226.0	16.0	93.0	226.0	1016.0		209	WATER VALVE AND INLET TO BE ADJUSTED
SW QUADRANT	26.5	16.0	43.8	28.4	170.0		170	
SE QUADRANT	28.3	16.0	62.3	30.1	118.0		146	
<b><u>ODLE ST</u></b>								
NW QUADRANT	21.0	16.0	73.8	22.2	118.0		173	
SW QUADRANT	16.1	19.0	24.6	17.8	73.0		75	
SE QUADRANT	15.9	8.1	20.0	17.7	128.0		130	
<b><u>BENTON RD</u></b>								
NW QUADRANT	17.6	13.1	0.0	18.9	172	4	168	
SW QUADRANT	23.2	16.0	29.2	24.4	205		202	
<b>SUBTOTAL:</b>	507	234	644	525	2772	4	2160	
<b>TOTAL:</b>	1059	677	1088	1099	6279	12	5711	

MODEL: Default  
 FILE: Model: 2004planroom.dwg  
 PROJECT: 78769-CADData-CAD-headers-DOT-Office-Default-9-Projects-78769-CADData-CAD-headers-DOT-Office-Default-9-Projects-78769-Sub-Title-Sch-Title-GraphicElements.dgn

USER NAME = kelleykd	DESIGNED -	REVISED -
	DRAWN -	REVISED -
PLOT SCALE = 100.0000' / in.	CHECKED -	REVISED -
PLOT DATE = 5/3/2020	DATE -	REVISED -

**STATE OF ILLINOIS  
DEPARTMENT OF TRANSPORTATION**

**CURB RAMPS SCHEDULE**

SCALE: SHEET OF SHEETS STA. TO STA.

F.A.P. RTE.	SECTION	COUNTY	TOTAL SHEETS	SHEET NO.
873	106RS-5	FRANKLIN	49	18
			CONTRACT NO. 78769	
			ILLINOIS FED. AID PROJECT	

# SEEDING SCHEDULE

LOCATION	CLASS 2 SEEDING	NITROGEN FERTLIZER	PHOSPHORUS FERTILIZER	POTASIMUM FERTILIZER	AG GROUND LIMESTONE	MULCH METHOD 2	CLASS 7 SEEDING	TEMP EROSION CONTROL SEEDING
	ACRE	POUND	POUND	POUND	TON	ACRE	ACRE	POUND
<b>IDA ST</b>								
NE QUADRANT	0.00	0.0	0.0	0.0	0.00	0.00	0.0	0
SE QUADRANT	0.00	0.0	0.0	0.0	0.00	0.00	0.0	0
<b>ANNA ST</b>								
NW QUADRANT	0.00	0.0	0.0	0.0	0.00	0.00	0.00	0
SW QUADRANT	0.00	0.0	0.0	0.0	0.00	0.00	0.00	0
<b>JACKSON ST</b>								
NW QUADRANT	0.00	0.0	0.0	0.0	0.00	0.00	0.00	0
NE QUADRANT	0.00	0.0	0.0	0.0	0.00	0.00	0.00	0
SW QUADRANT	0.00	0.0	0.0	0.0	0.00	0.00	0.00	0
SE QUADRANT	0.00	0.0	0.0	0.0	0.00	0.00	0.00	0
<b>MONROE ST</b>								
NW QUADRANT	0.00	0.0	0.0	0.0	0.00	0.00	0.00	0
SW QUADRANT	0.00	0.0	0.0	0.0	0.00	0.00	0.00	0
<b>MAX MORRIS GYM</b>								
NORTH	0.00	0.0	0.0	0.0	0.00	0.00	0.00	0
SOUTH	0.00	0.0	0.0	0.0	0.00	0.00	0.00	0
<b>LOCUST/CANDY CANE</b>								
NW QUADRANT	0.01	1.8	0.9	0.9	0.02	0.02	0.01	1
NE QUADRANT	0.00	0.0	0.0	0.0	0.00	0.00	0.00	0
SW QUADRANT	0.01	1.8	0.9	0.9	0.02	0.02	0.01	1
SE QUADRANT	0.01	1.8	0.9	0.9	0.02	0.02	0.01	1
<b>LINCOLN ST</b>								
NW QUADRANT	0.00	0.0	0.0	0.0	0.00	0.00	0.00	0
NE QUADRANT	0.01	1.8	0.9	0.9	0.02	0.02	0.01	1
SW QUADRANT	0.01	1.8	0.9	0.9	0.02	0.02	0.01	1
SE QUADRANT	0.01	1.8	0.9	0.9	0.02	0.02	0.01	1
<b>ADAMS ST</b>								
NW QUADRANT	0.01	1.8	0.9	0.9	0.02	0.02	0.01	1
NE QUADRANT	0.01	1.8	0.9	0.9	0.02	0.02	0.01	1
SW QUADRANT	0.01	1.8	0.9	0.9	0.02	0.02	0.01	1
<b>SUBTOTAL:</b>	<b>0.09</b>	<b>16</b>	<b>8</b>	<b>8</b>	<b>0.2</b>	<b>0.18</b>	<b>0.09</b>	<b>9</b>

MODEL: Default  
 FILE: Model: P:\pub\baronm.dwg  
 I:\ilincs\gov\WIDOT\Documents\DOT\_Offices\Director\_9\Projects\78769\CADD\Drawings\DOT\_Offices\Director\_9\Projects\78769-SubB-Tra\_Sch\_The\_GeopakElement.dgn

USER NAME = kelleykd	DESIGNED -	REVISED -
	DRAWN -	REVISED -
PLOT SCALE = 100.0000' / in.	CHECKED -	REVISED -
PLOT DATE = 5/3/2020	DATE -	REVISED -

**STATE OF ILLINOIS  
DEPARTMENT OF TRANSPORTATION**

**SEEDING SCHEDULE**

SCALE: SHEET OF SHEETS STA. TO STA.

F.A.P. RTE.	SECTION	COUNTY	TOTAL SHEETS	SHEET NO.
873	106RS-5	FRANKLIN	49	19
CONTRACT NO. 78769				
ILLINOIS FED. AID PROJECT				

# SEEDING SCHEDULE

LOCATION	CLASS 2 SEEDING	NITROGEN FERTILIZER	PHOSPHORUS FERTILIZER	POTASIUM FERTILIZER	AG GROUND LIMESTONE	MULCH METHOD 2	CLASS 7 SEEDING	TEMP EROSION CONTROL SEEDING
	ACRE	POUND	POUND	POUND	TON	ACRE	ACRE	POUND
<b><u>MADISON ST</u></b>								
NW QUADRANT	0.01	0.9	0.9	0.9	0.02	0.01	0.01	1
NE QUADRANT	0.01	0.9	0.9	0.9	0.02	0.01	0.01	1
SW QUADRANT	0.01	0.9	0.9	0.9	0.02	0.01	0.01	1
SE QUADRANT	0.01	0.9	0.9	0.9	0.02	0.01	0.01	1
<b><u>BRYAN ST</u></b>								
NW QUADRANT	0.01	0.9	0.9	0.9	0.02	0.01	0.01	1
NE QUADRANT	0.01	0.9	0.9	0.9	0.02	0.01	0.01	1
SW QUADRANT	0.01	0.9	0.9	0.9	0.02	0.01	0.01	1
SE QUADRANT	0.01	0.9	0.9	0.9	0.02	0.01	0.01	1
<b><u>CHERRY ST</u></b>								
SW QUADRANT	0.01	0.9	0.9	0.9	0.02	0.01	0.01	1
<b><u>ODLE ST</u></b>								
NW QUADRANT	0.01	0.9	0.9	0.9	0.02	0.01	0.01	1
NE QUADRANT	0.01	0.9	0.9	0.9	0.02	0.01	0.01	1
SW QUADRANT	0.01	0.9	0.9	0.9	0.02	0.01	0.01	1
SE QUADRANT	0.01	0.9	0.9	0.9	0.02	0.01	0.01	1
<b><u>SUNNY SLOPE ST</u></b>								
NW QUADRANT	0.01	0.9	0.9	0.9	0.02	0.01	0.01	1
SW QUADRANT	0.01	0.9	0.9	0.9	0.02	0.01	0.01	1
<b><u>BENTON RD</u></b>								
NW QUADRANT	0.00	0.0	0.0	0.0	0.00	0.00	0.00	0
SW QUADRANT	0.01	0.9	0.9	0.9	0.02	0.01	0.01	1
<b>SUBTOTAL:</b>	0.16	14	14	14	0.3	0.16	0.16	16
<b>TOTAL:</b>	0.25	31	23	23	0.5	0.34	0.25	25

MODEL: Default  
 FILE: Model: 2004planroom.dwg  
 PROJECT: 78769\CADD\Drawings\DOT Office\Drawings\9\Projects\78769\CADD\Drawings\DOT Office\Drawings\9\Projects\78769-Sub-B-Tra\_Sch\_The\_GeopakElements.dgn

USER NAME = kelleykd	DESIGNED -	REVISED -
	DRAWN -	REVISED -
PLOT SCALE = 100,0000' / in.	CHECKED -	REVISED -
PLOT DATE = 5/3/2020	DATE -	REVISED -

**STATE OF ILLINOIS  
DEPARTMENT OF TRANSPORTATION**

**SEEDING SCHEDULE**

SCALE: SHEET OF SHEETS STA. TO STA.

F.A.P. RTE.	SECTION	COUNTY	TOTAL SHEETS	SHEET NO.
873	106RS-5	FRANKLIN	49	20
CONTRACT NO. 78769				
ILLINOIS FED. AID PROJECT				

# RAISED REFLECTIVE PAVEMENT MARKERS SCHEDULE

LOCATION STATION TO STATION			WHITE RRPMS	YELLOW RRPMS	TOTAL RRPMS	RRPM REMOVAL
			EACH	EACH	EACH	EACH
736+78.00	TO	741+67.00	13	12	25	25
741+67.00	TO	745+17.00	5	8	13	13
745+17.00	TO	747+27.00	4	4	8	8
747+27.00	TO	750+80.00	5	8	13	13
750+80.00	TO	754+70.00	6	9	15	15
754+70.00	TO	759+52.00	8	11	19	19
759+52.00	TO	762+52.00	5	7	12	12
762+52.00	TO	765+70.00	2	8	10	10
765+70.00	TO	768+93.00		9	9	9
768+93.00	TO	772+88.00		10	10	10
772+88.00	TO	776+20.00		9	9	9
776+20.00	TO	779+50.00		9	9	9
779+50.00	TO	782+67.00		8	8	8
782+67.00	TO	786+48.00		10	10	10
786+48.00	TO	791+13.00		12	12	12
791+13.00	TO	795+02.00		10	10	10
795+02.00	TO	800+04.00		13	13	13
800+04.00	TO	803+26.00		9	9	9
803+26.00	TO	806+44.00		8	8	8
806+44.00	TO	809+94.00		5	5	5
809+94.00	TO	813+25.00		5	5	5
813+25.00	TO	817+91.00		6	6	6
817+91.00	TO	820+40.00		4	4	4
820+40.00	TO	825+18.00		6	6	6
825+18.00	TO	828+65.00		5	5	5
828+65.00	TO	832+14.00		5	5	5
832+14.00	TO	833+39.00		2	2	2
<b>TOTALS</b>					260	260

MODEL: Default  
 FILE: \\blm1c1.pw.uspbarncom\data\illinois.gov\PWIDOT\Documents\DOT\_Offices\District\_9\Projects\78769\CAAD\Drawings\78769-Sub-B-Typ\_Sch\_The\_CeaparkElements.dgn

# PAVEMENT PATCHING SCHEDULE

IL 149 Patching survey					PAVEMENT PATCHING TYPE II	PAVEMENT PATCHING TYPE III	PAVEMENT PATCHING TYPE IV
Station	Lane	Length	Width	Sq Yd	SQ YD	SQ YD	SQ YD
797+79	CL	10	12	13.33	13.33	0.00	0.00
794+00	CL	20	12	26.67	0.00	0.00	26.67
786+95	CL	8	11	9.78	9.78	0.00	0.00
786+60	CL	6	11	7.33	7.33	0.00	0.00
786+35	CL	6	11	7.33	7.33	0.00	0.00
782+90	CL	12	11	14.67	14.67	0.00	0.00
779+47	CL	10	11	12.22	12.22	0.00	0.00
777+85	CL	8	11	9.78	9.78	0.00	0.00
771+05	CL	8	11	9.78	9.78	0.00	0.00
768+66	CL	8	11	9.78	9.78	0.00	0.00
763+00	CL	8	11	9.78	9.78	0.00	0.00
754+90	CL	8	11	9.78	9.78	0.00	0.00
741+30	CL	6	20	13.33	13.33	0.00	0.00
SUBTOTAL (CL)=					127	0	27

# LONGITUDINAL JOINT SEALANT SCHEDULE

LOCATION STATION TO STATION			*LONG JOINT SEALANT
			MAINLINE
			FOOT
736+78.00	TO	746+10.00	1864
746+10.00	TO	746+19.00	OMISSION FOR RR TRACKS
746+19.00	TO	803+26.00	11,414
803+26.00	TO	833+39.00	3,013
<b>TOTALS</b>			16,291

\* TO BE APPLIED BETWEEN BINDER AND SURFACE LIFTS (SEE TYPICALS FOR LOCATIONS)

MODEL: Default  
 FILE: \\blm1c1.pw.uspbarn.com\data\links\gov\PIWDOT\Documents\DOT\_Offices\District\_9\Projects\78769\CAAD\data\CAD\Drawings\978769-SHB-7-19\_Sch\_Type\_GeopakElements.dgn

USER NAME = colemm PLOT SCALE = 100,0000' / in. PLOT DATE = 6/12/2020	DESIGNED - DRAWN - CHECKED - DATE -	REVISED - REVISED - REVISED - REVISED -	<b>STATE OF ILLINOIS DEPARTMENT OF TRANSPORTATION</b>	<b>PAVEMENT PATCHING SCHEDULE LONGITUDINAL JOINT SEALANT SCHEDULE</b>	F.A.P. RTE. 873	SECTION 106RS-5	COUNTY FRANKLIN	TOTAL SHEETS 49	SHEET NO. 22
				SCALE: SHEET OF SHEETS STA. TO STA.	ILLINOIS FED. AID PROJECT CONTRACT NO. 78769				

# PAVEMENT PATCHING SCHEDULE

IL 149 Patching survey					PAVEMENT PATCHING TYPE II	PAVEMENT PATCHING TYPE III	PAVEMENT PATCHING TYPE IV
Station	Lane	Length	Width	Sq Yd	SQ YD	SQ YD	SQ YD
832+05	EB	30	13.5	45.00	0.00	0.00	45.00
831+79	EB	6	13.5	9.00	9.00	0.00	0.00
831+58	EB	30	13.5	45.00	0.00	0.00	45.00
830+09	EB	6	13.5	9.00	9.00	0.00	0.00
830+24	EB	8	13.5	12.00	12.00	0.00	0.00
828+40	EB	10	13.5	15.00	0.00	15.00	0.00
827+66	EB	20	13.5	30.00	0.00	0.00	30.00
826+04	EB	6	13.5	9.00	9.00	0.00	0.00
823+35	EB	6	13.5	9.00	9.00	0.00	0.00
823+17	EB	6	13.5	9.00	9.00	0.00	0.00
823+03	EB	6	13.5	9.00	9.00	0.00	0.00
822+22	EB	10	13.5	15.00	0.00	15.00	0.00
818+90	EB	10	13.5	15.00	0.00	15.00	0.00
818+63	EB	6	13.5	9.00	9.00	0.00	0.00
818+55	EB	20	13.5	30.00	0.00	0.00	30.00
818+19	EB	20	8	17.78	0.00	17.78	0.00
816+75	EB	6	13.5	9.00	9.00	0.00	0.00
789+80	EB	20	6	13.33	13.33	0.00	0.00
786+95	EB	8	12	10.67	10.67	0.00	0.00
786+60	EB	6	12	8.00	8.00	0.00	0.00
786+25	EB	20	12	26.67	0.00	0.00	26.67
782+90	EB	12	12	16.00	0.00	16.00	0.00
782+43	EB	6	12	8.00	8.00	0.00	0.00
782+07	EB	6	12	8.00	8.00	0.00	0.00
779+47	EB	10	12	13.33	13.33	0.00	0.00
771+05	EB	8	12	10.67	10.67	0.00	0.00
768+66	EB	8	12	10.67	10.67	0.00	0.00
763+00	EB	20	12	26.67	0.00	0.00	26.67
814+65	EB	10	13.5	15.00	0.00	15.00	0.00
814+38	EB	20	13.5	30.00	0.00	0.00	30.00
812+61	EB	10	13.5	15.00	0.00	15.00	0.00
808+30	EB	8	13.5	12.00	12.00	0.00	0.00
805+15	EB	8	13.5	12.00	12.00	0.00	0.00
803+00	EB	8	15	13.33	13.33	0.00	0.00
800+61	EB	10	13.5	15.00	0.00	15.00	0.00
797+79	EB	15	11	18.33	0.00	18.33	0.00
794+00	EB	40	11	48.89	0.00	0.00	48.89
SUBTOTAL (EB)=					204	143	283

MODEL: Default  
 FILE: \\s:\pub\baronson.dwg  
 PROJECT: 78769\CADD\Drawings\DOT - Offices\Drawings\78769-Sub-B-Typ\_Sch\_The\_CeapackElements.dgn

USER NAME = kelleykd	DESIGNED -	REVISED -
	DRAWN -	REVISED -
PLOT SCALE = 100.0000' / in.	CHECKED -	REVISED -
PLOT DATE = 5/3/2020	DATE -	REVISED -

**STATE OF ILLINOIS  
DEPARTMENT OF TRANSPORTATION**

**PAVEMENT PATCHING SCHEDULE**

SCALE: SHEET OF SHEETS STA. TO STA.

F.A.P. RTE.	SECTION	COUNTY	TOTAL SHEETS	SHEET NO.
873	106RS-5	FRANKLIN	49	23
CONTRACT NO. 78769				
ILLINOIS FED. AID PROJECT				

# PAVEMENT PATCHING SCHEDULE

IL 149 Patching survey					PAVEMENT PATCHING TYPE II	PAVEMENT PATCHING TYPE III	PAVEMENT PATCHING TYPE IV
Station	Lane	Length	Width	Sq Yd	SQ YD	SQ YD	SQ YD
832+05	WB	10	13.5	15.00	0.00	15.00	0.00
831+58	WB	8	13.5	12.00	12.00	0.00	0.00
831+05	WB	6	13.5	9.00	9.00	0.00	0.00
830+24	WB	8	13.5	12.00	12.00	0.00	0.00
828+40	WB	10	13.5	15.00	0.00	15.00	0.00
827+66	WB	6	13.5	9.00	9.00	0.00	0.00
827+29	WB	30	13.5	45.00	0.00	0.00	45.00
826+04	WB	6	13.5	9.00	9.00	0.00	0.00
825+21	WB	15	13.5	22.50	0.00	22.50	0.00
823+35	WB	6	13.5	9.00	9.00	0.00	0.00
	WB	6	13.5	9.00	9.00	0.00	0.00
823+03	WB	6	13.5	9.00	9.00	0.00	0.00
822+83	WB	60	13.5	90.00	0.00	0.00	90.00
818+90	WB	30	13.5	45.00	0.00	0.00	45.00
818+55	WB	30	13.5	45.00	0.00	0.00	45.00
816+75	WB	6	13.5	9.00	9.00	0.00	0.00
814+65	WB	10	13.5	15.00	0.00	15.00	0.00
794+00	WB	60	11	73.33	0.00	0.00	73.33
786+95	WB	8	11	9.78	9.78	0.00	0.00
786+35	WB	6	11	7.33	7.33	0.00	0.00
782+90	WB	12	11	14.67	14.67	0.00	0.00
781+84	WB	6	11	7.33	7.33	0.00	0.00
779+47	WB	10	11	12.22	12.22	0.00	0.00
777+60	WB	24	11	29.33	0.00	0.00	29.33
771+05	WB	8	11	9.78	9.78	0.00	0.00
812+61	WB	10	13.5	15.00	0.00	15.00	0.00
808+30	WB	8	13.5	12.00	12.00	0.00	0.00
805+15	WB	8	13.5	12.00	12.00	0.00	0.00
803+00	WB	8	15	13.33	13.33	0.00	0.00
768+66	WB	8	11	9.78	9.78	0.00	0.00
763+00	WB	8	11	9.78	9.78	0.00	0.00
741+30	WB	8	20	17.78	0.00	17.78	0.00
SUBTOTAL (WB)=					205	101	328
TOTAL =					536	244	638

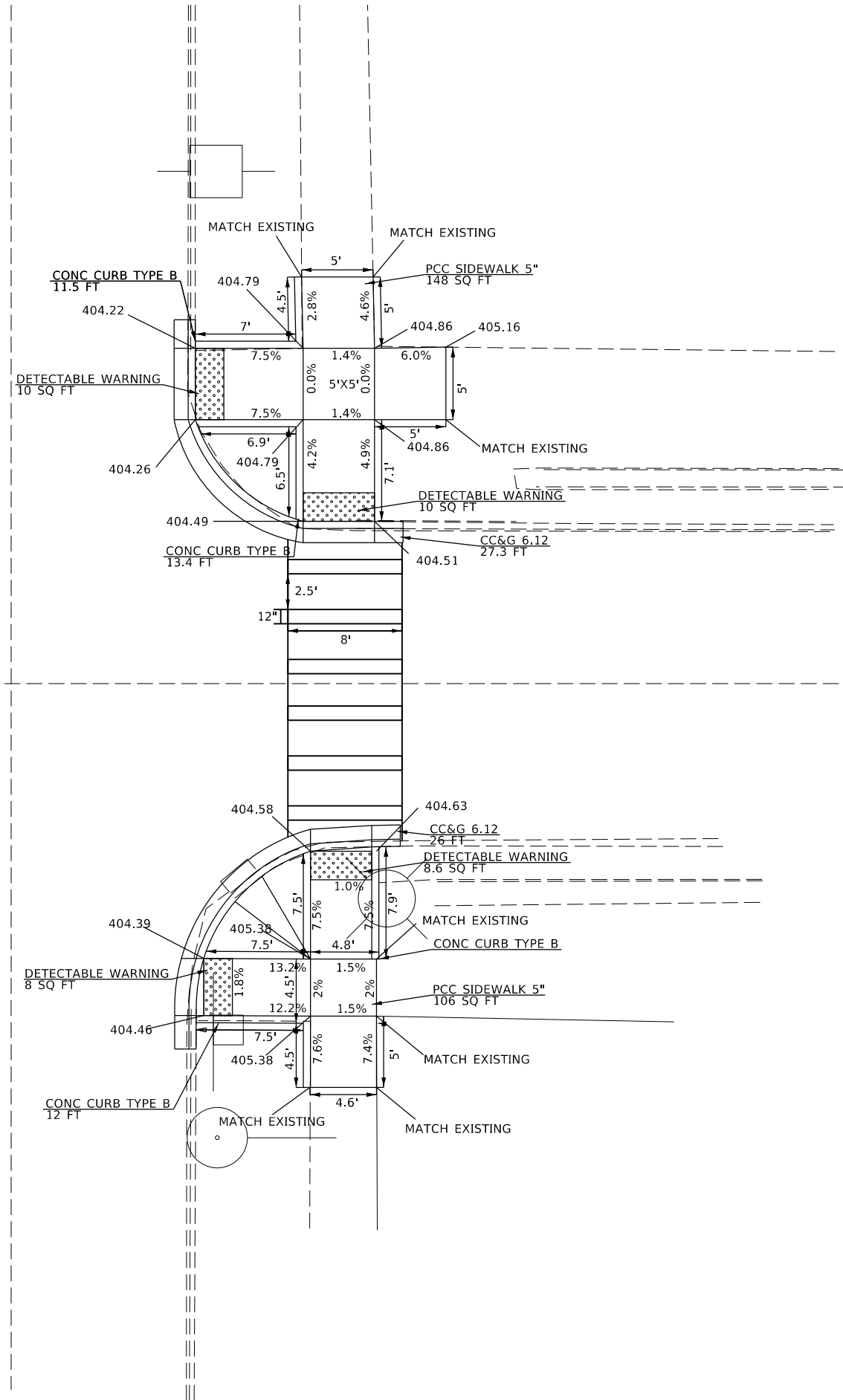
MODEL: Default  
 FILE: h:\mhc\_e\_pav\p2018\room\dtd\illinois\pwr\DOT\Documents\DOT\_Offices\IllInet 9\Projects\78769\CADData\CAD\Sheets\0978769-Sub-B-Type\_Sch\_Type\_C.pac\Elements.dgn





IL 149

IDA ST



MODEL: Default  
 FILE: h:\mhc\p\pub\harcross.dwg  
 PROJECT: 78769\CADD\Drawings\DOT\_Offices\Drawings\9\Projects\78769\CADD\Drawings\DOT\_Offices\Drawings\9\Projects\78769-Site-Plan\_Plan.dwg

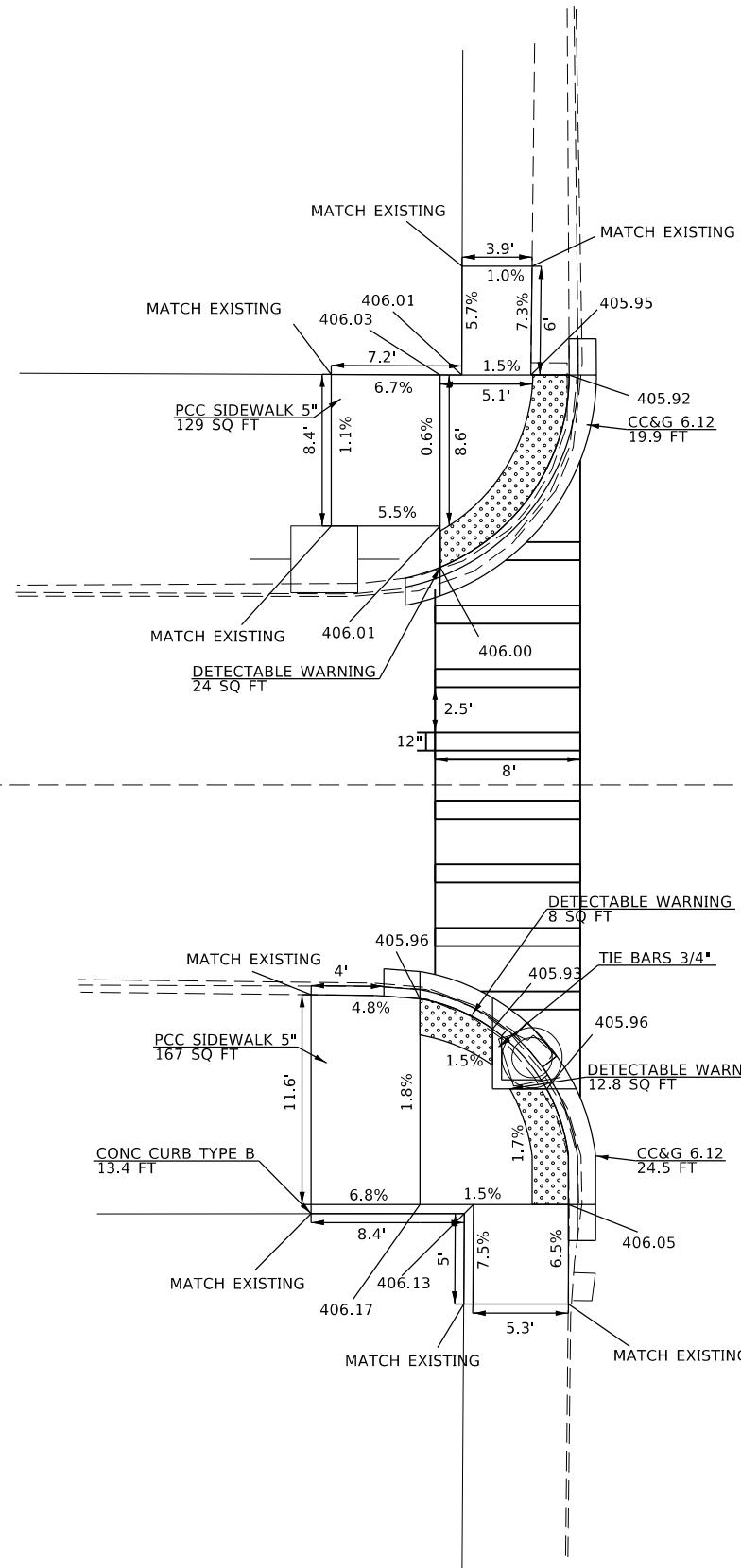
USER NAME = kelleykd	DESIGNED -	REVISED -
	DRAWN -	REVISED -
PLOT SCALE = 10.0000 ' / in.	CHECKED -	REVISED -
PLOT DATE = 5/1/2020	DATE -	REVISED -

STATE OF ILLINOIS  
DEPARTMENT OF TRANSPORTATION

PLAN SHEETS

SCALE: SHEET OF SHEETS STA. TO STA.

F.A.P. RTE.	SECTION	COUNTY	TOTAL SHEETS	SHEET NO.
873	106RS-5	FRANKLIN	49	25
CONTRACT NO. 78769				
ILLINOIS FED. AID PROJECT				



ANNA ST

IL 149

MODEL: Default  
FILE: \\harris.pw.us\pub\harris\mtd\illinois\pwr\WID\DOT\Documents\DOT\_Offices\District\_9\Projects\78769\CADD\Drawings\78769-516-Plan\_Plan.dgn

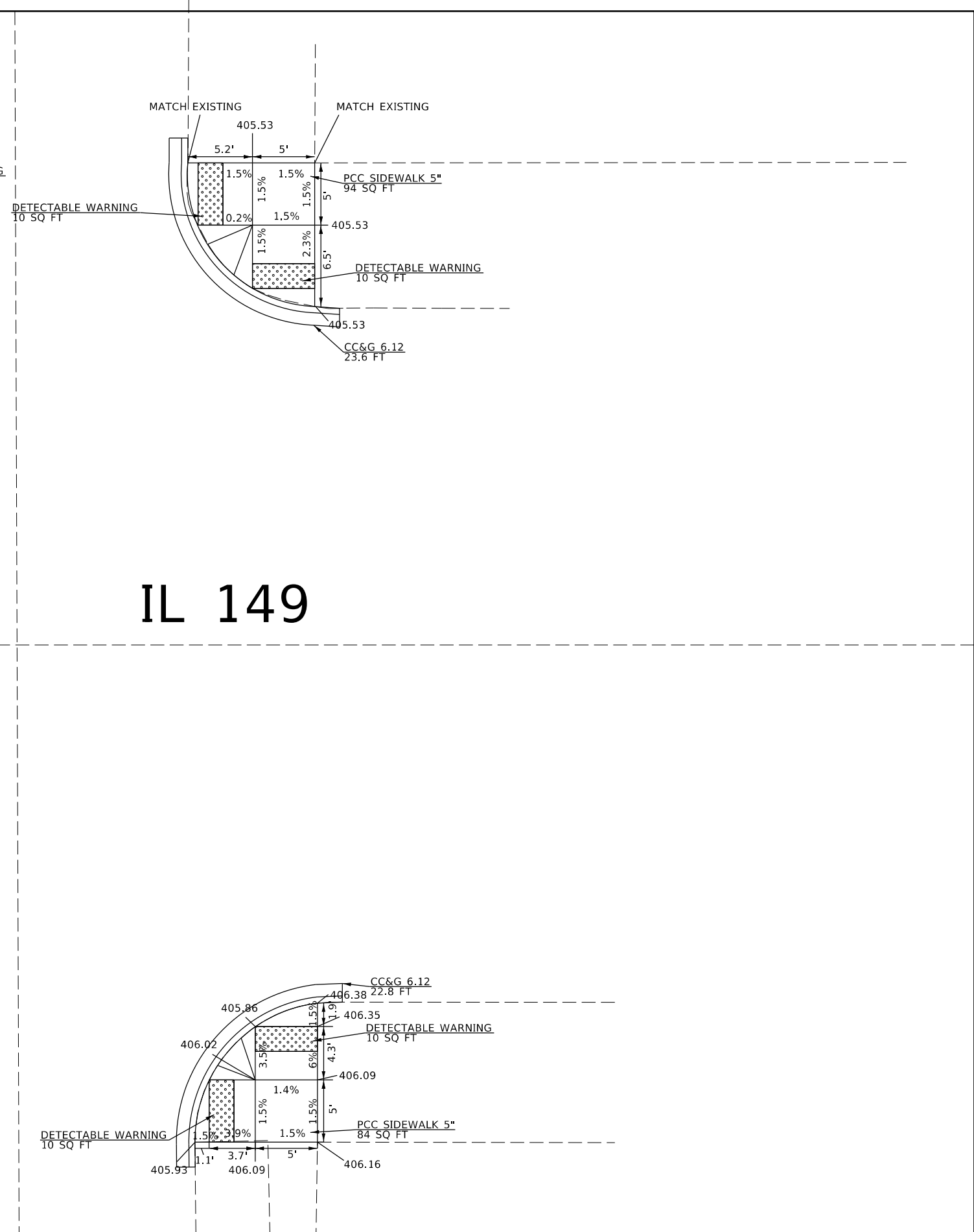
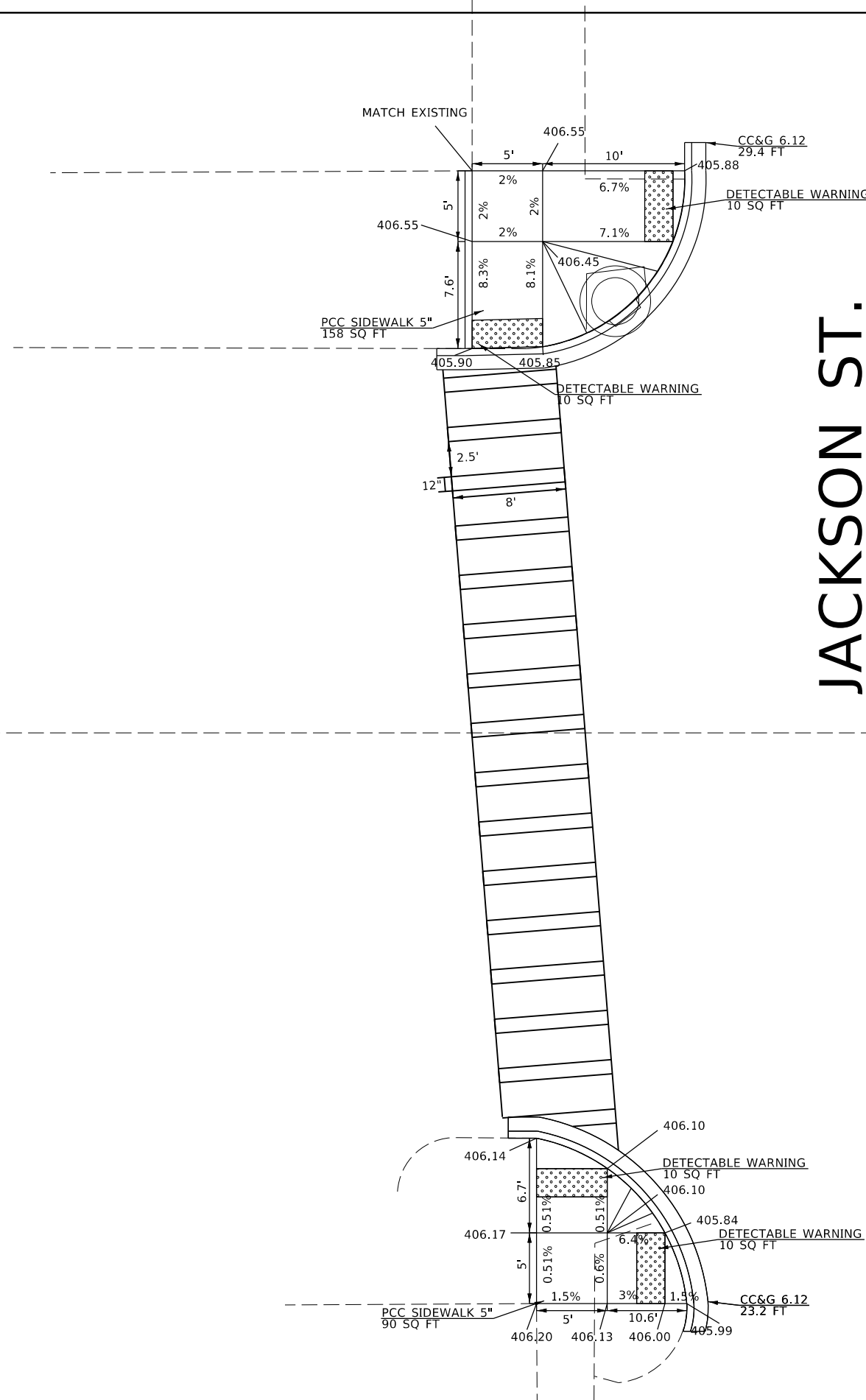
USER NAME = kelleykd	DESIGNED -	REVISED -
	DRAWN -	REVISED -
PLOT SCALE = 10.0000 ' / in.	CHECKED -	REVISED -
PLOT DATE = 5/1/2020	DATE -	REVISED -

STATE OF ILLINOIS  
DEPARTMENT OF TRANSPORTATION

PLAN SHEETS

SCALE: SHEET OF SHEETS STA. TO STA.

F.A.P. RTE.	SECTION	COUNTY	TOTAL SHEETS	SHEET NO.
873	106RS-5	FRANKLIN	49	26
CONTRACT NO. 78769				
ILLINOIS FED. AID PROJECT				



JACKSON ST.

IL 149



MODEL: Default  
 FILE: h:\mhc\p\pub\lanroom.dwg\illinois\p\uid\DOT\Documents\DOT - Offices\District 9\Projects\78769\CADD\DATA\CAD\Drawings\0778769-516-C-Plan\_Plan.dgn

USER NAME = kelleykd	DESIGNED -	REVISED -
	DRAWN -	REVISED -
PLOT SCALE = 10.0000 ' / in.	CHECKED -	REVISED -
PLOT DATE = 5/1/2020	DATE -	REVISED -

STATE OF ILLINOIS  
DEPARTMENT OF TRANSPORTATION

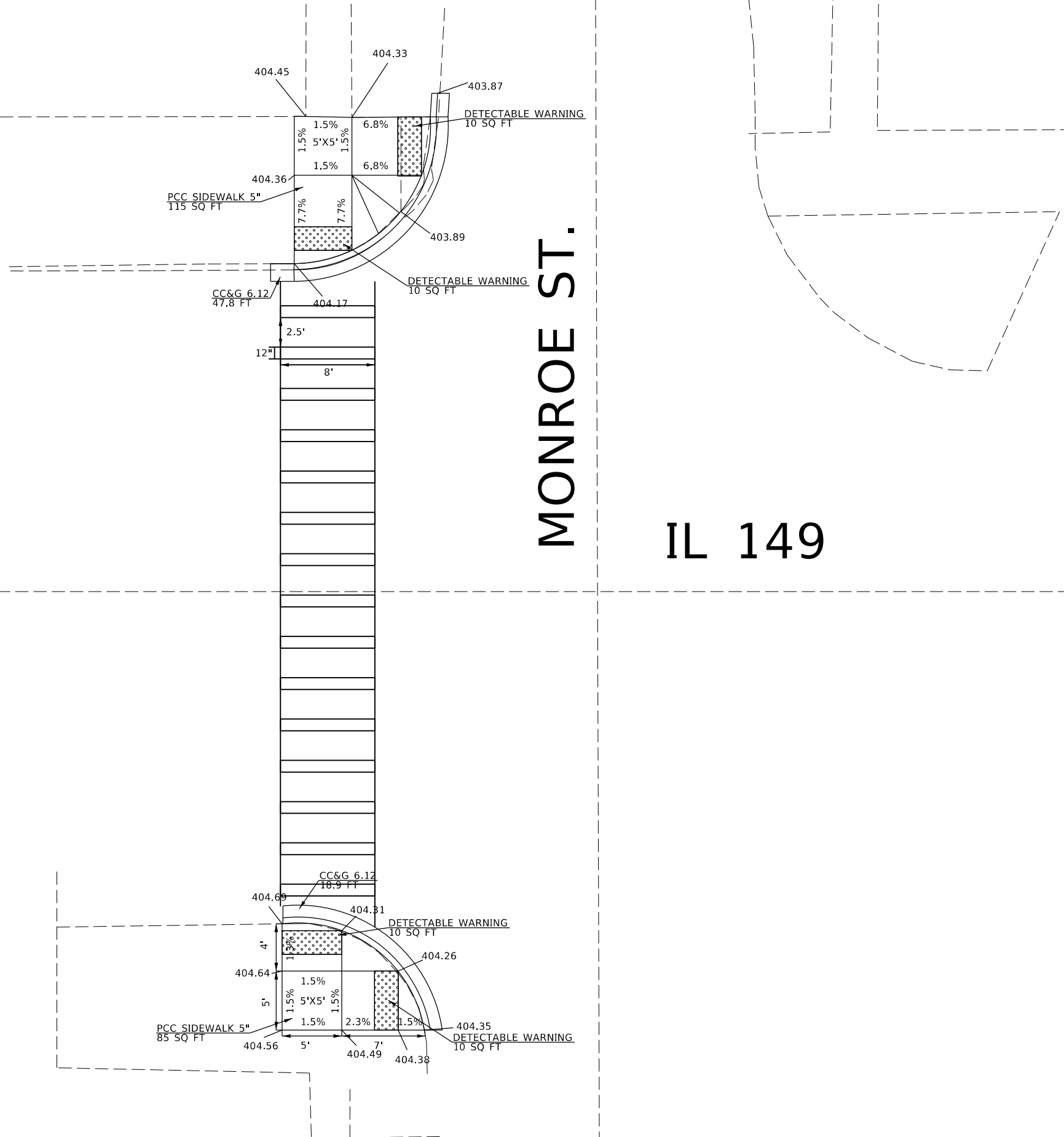
PLAN SHEETS

SCALE: SHEET OF SHEETS STA. TO STA.

F.A.P. RTE.	SECTION	COUNTY	TOTAL SHEETS	SHEET NO.
873	106RS-5	FRANKLIN	49	27
CONTRACT NO. 78769				
ILLINOIS FED. AID PROJECT				

# MONROE ST.

## IL 149



MODEL: Default  
 FILE: \\blm1c2.pva\pub\lanscoms.dat\illinois.gov\PWIDOT\Documents\DOT\_Offices\District 9\Projects\78769\CADD\Drawings\978769-516-Plan\_Plan.dgn

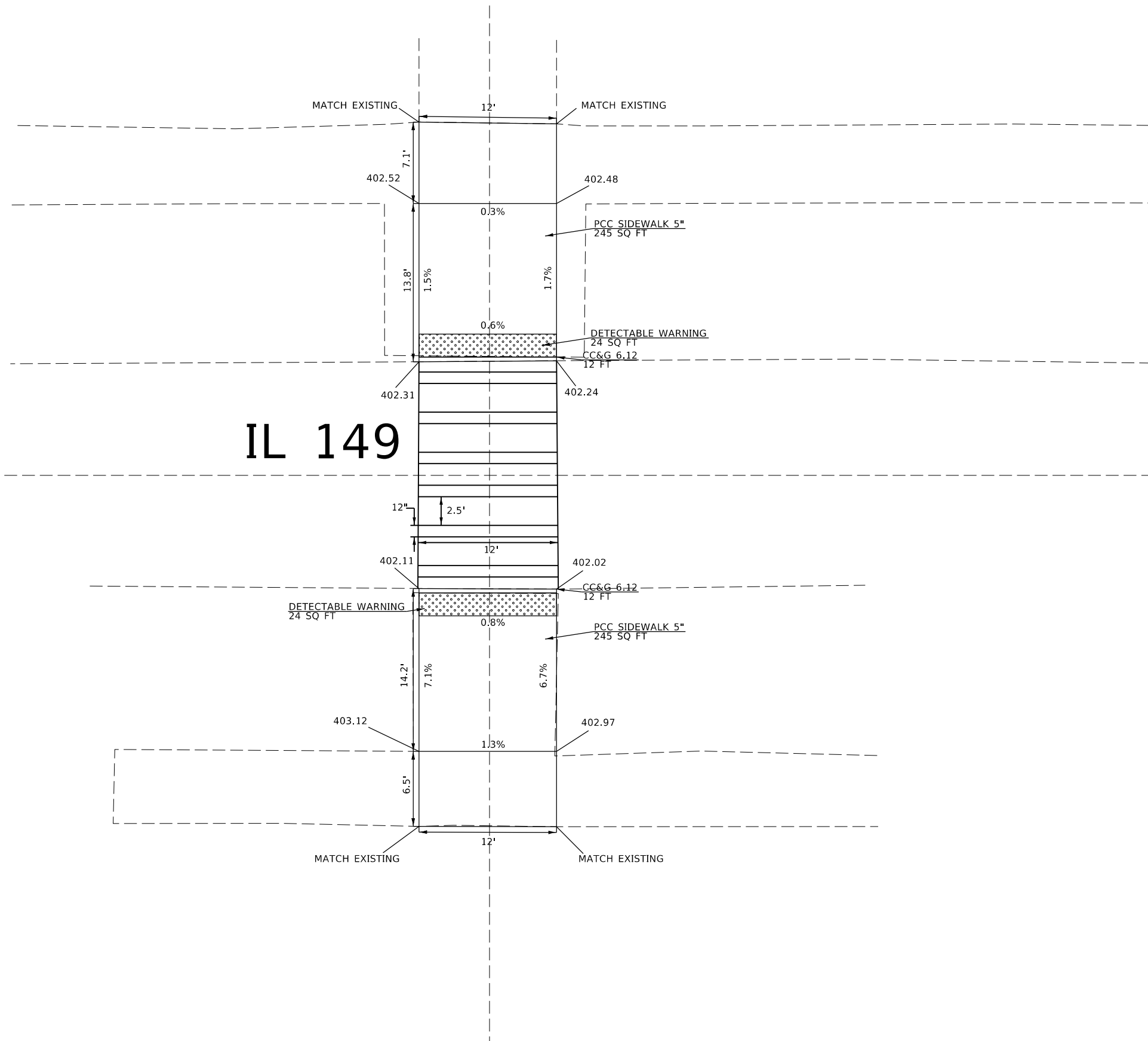
USER NAME = kelleykd	DESIGNED -	REVISED -
	DRAWN -	REVISED -
PLOT SCALE = 10.0000 ' / in.	CHECKED -	REVISED -
PLOT DATE = 5/1/2020	DATE -	REVISED -

**STATE OF ILLINOIS**  
**DEPARTMENT OF TRANSPORTATION**

**PLAN SHEETS**  
 SCALE: SHEET OF SHEETS STA. TO STA.

F.A.P. RTE.	SECTION	COUNTY	TOTAL SHEETS	SHEET NO.
873	106RS-5	FRANKLIN	49	28
CONTRACT NO. 78769				
ILLINOIS FED. AID PROJECT				

# MAX MORRIS GYMNASIUM



IL 149

MODEL: Default  
 FILE: MaxMorris\_Gymnasium.dwg  
 PROJECT: 78769-CADD-Data-CAD-Drawings-07/26/20-516-Plan\_Prof.dwg

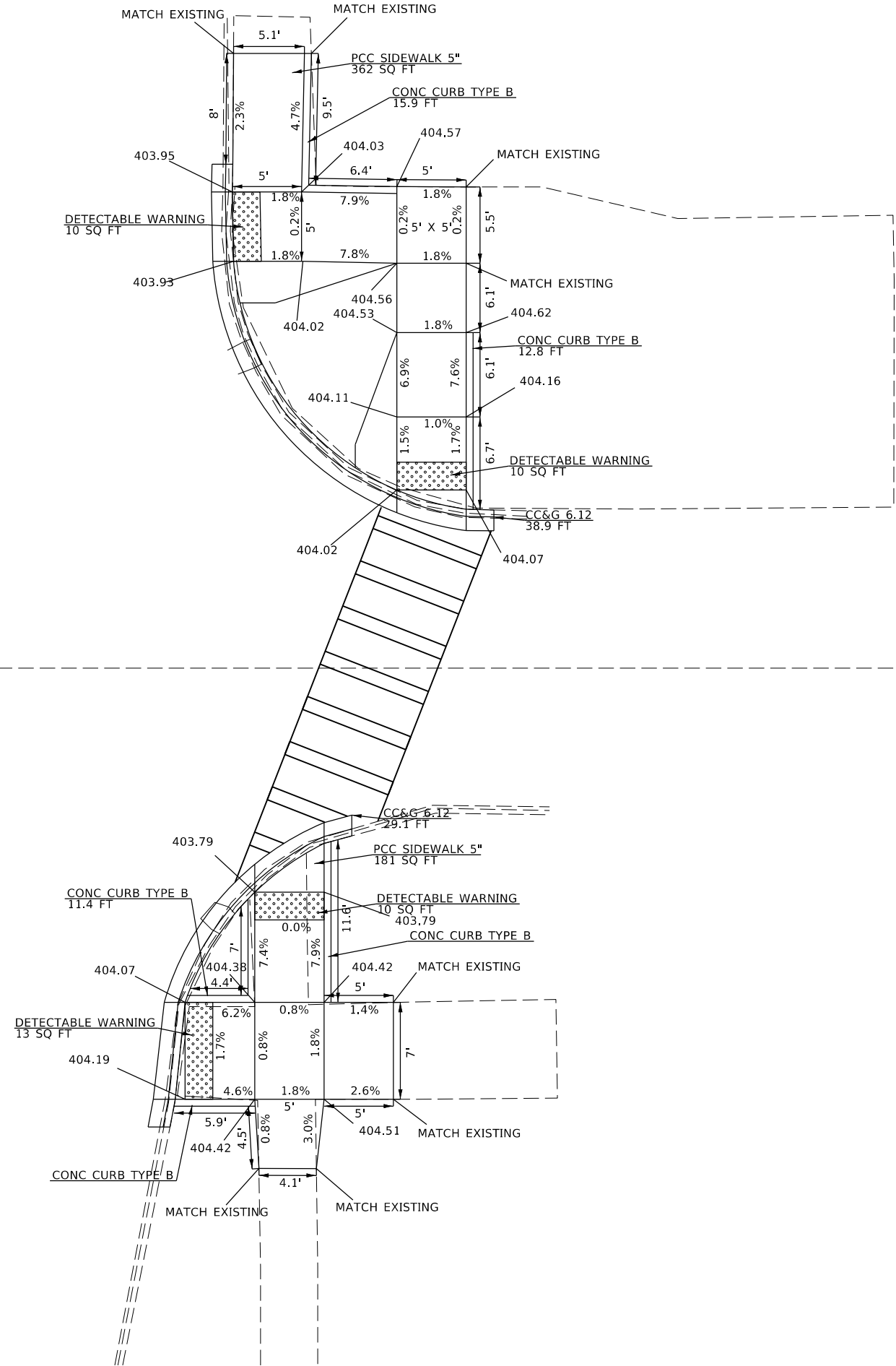
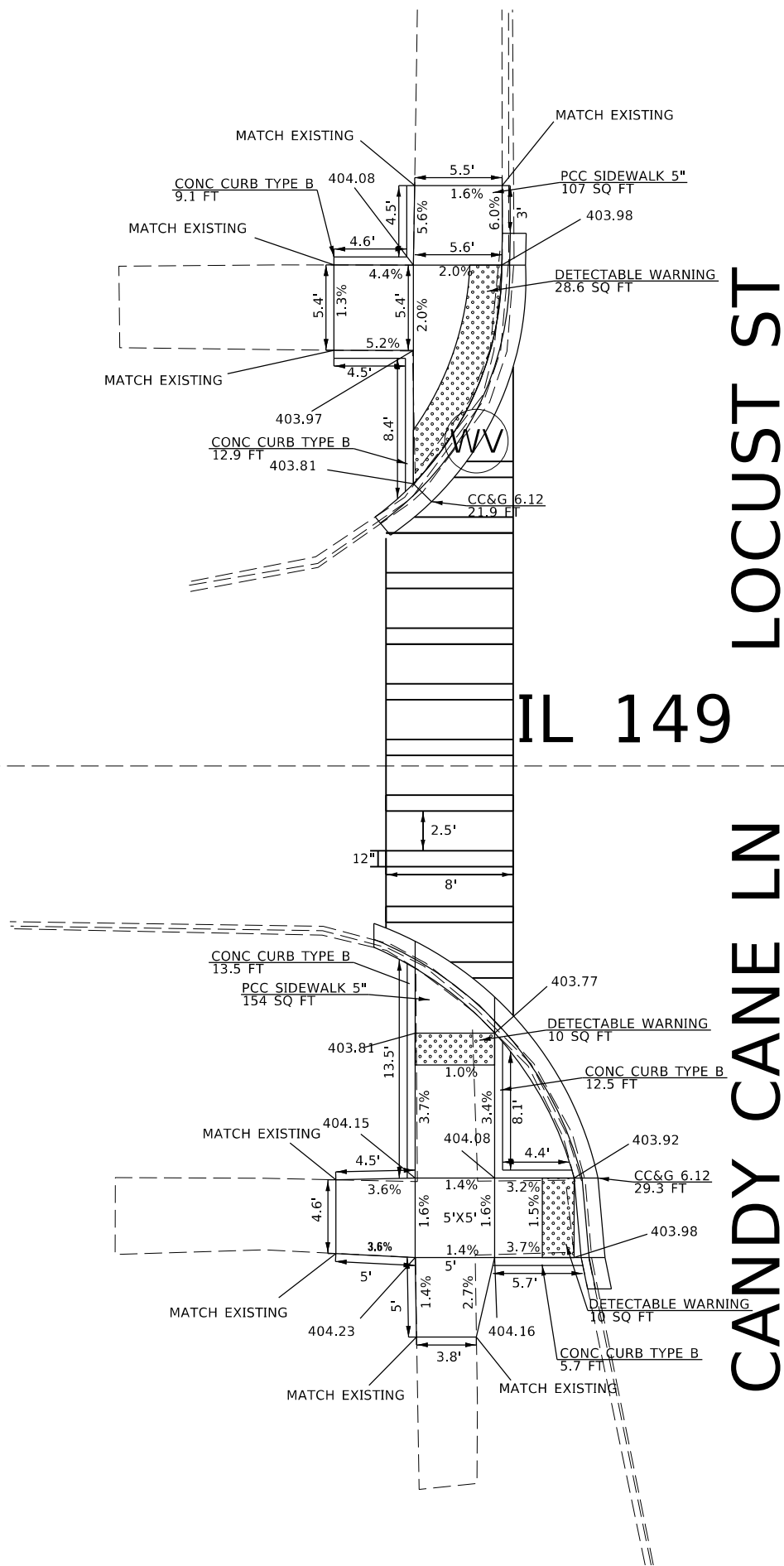
USER NAME = kelleykd	DESIGNED -	REVISED -
PLOT SCALE = 10.0000' / in.	DRAWN -	REVISED -
PLOT DATE = 5/1/2020	CHECKED -	REVISED -
	DATE -	REVISED -

STATE OF ILLINOIS  
 DEPARTMENT OF TRANSPORTATION

PLAN SHEETS

SCALE: SHEET OF SHEETS STA. TO STA.

F.A.P. RTE.	SECTION	COUNTY	TOTAL SHEETS	SHEET NO.
873	106RS-5	FRANKLIN	49	29
CONTRACT NO. 78769				
ILLINOIS FED. AID PROJECT				



LOCUST ST  
 IL 149  
 CANDY CANE LN

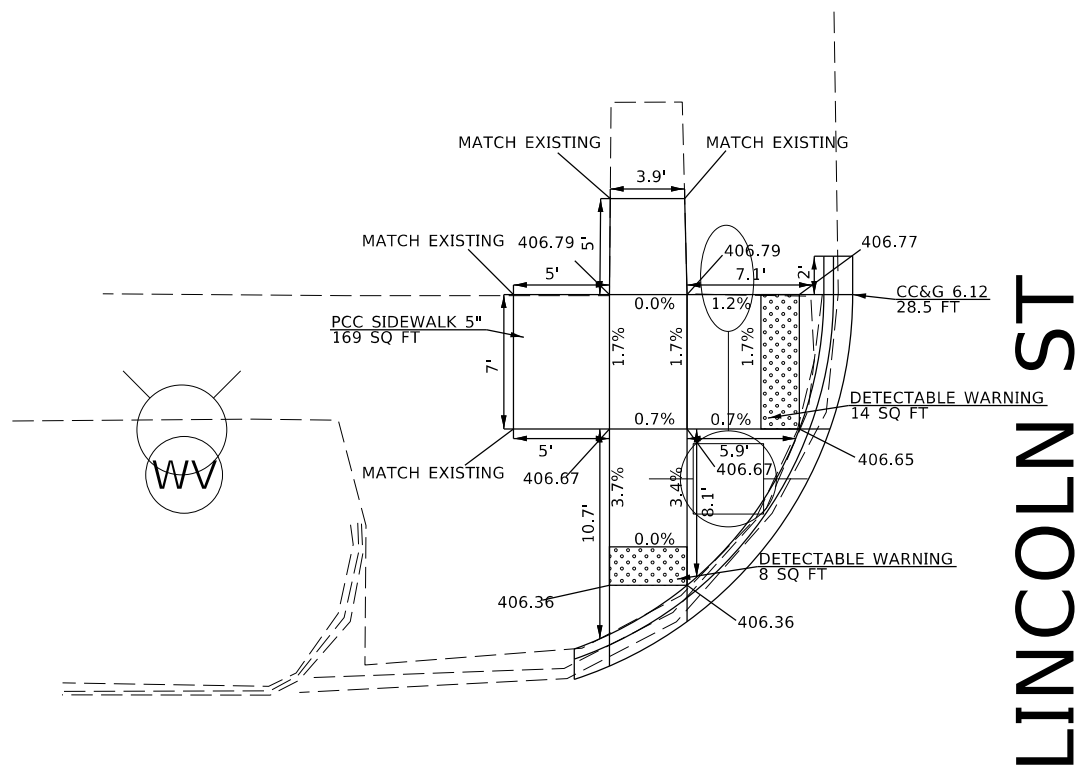
MODEL: Default  
 FILE: h:\mhc\p\pub\planroom\dat\illinois\pwr\WIDOT\Documents\DOT\_Offices\Drawings\9\Projects\78769\CADD\Drawings\978769-Site-Plan\_Plan.dgn

USER NAME = kelleykd	DESIGNED -	REVISED -
	DRAWN -	REVISED -
PLOT SCALE = 10.0000' / in.	CHECKED -	REVISED -
PLOT DATE = 5/1/2020	DATE -	REVISED -

**STATE OF ILLINOIS**  
**DEPARTMENT OF TRANSPORTATION**

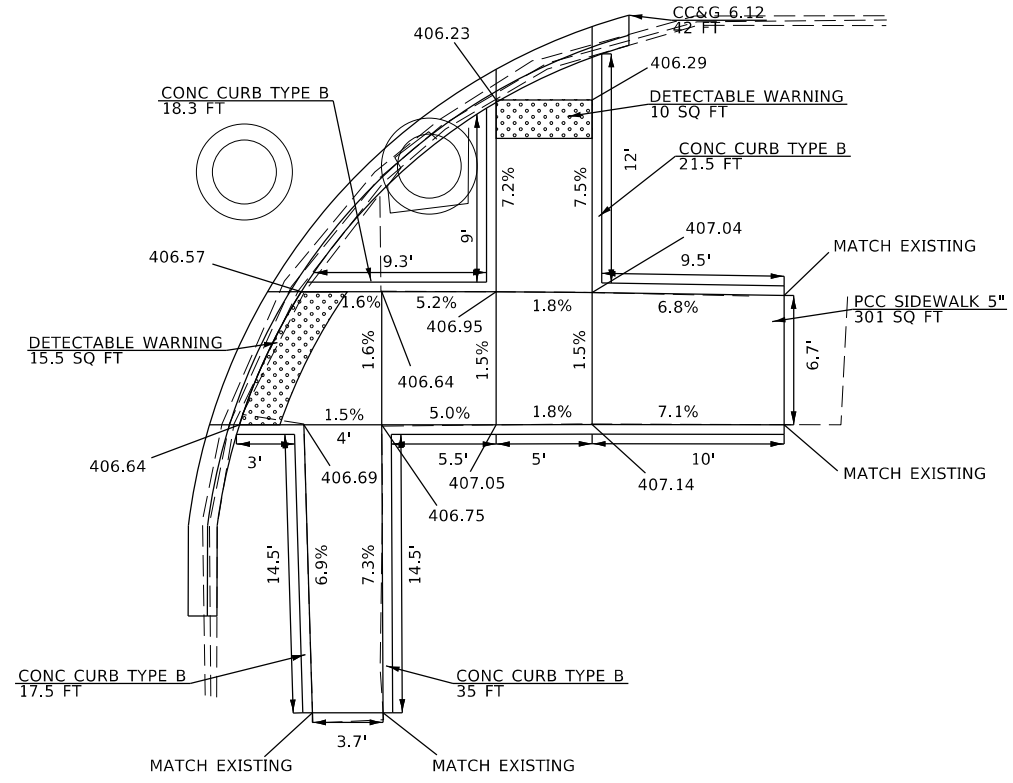
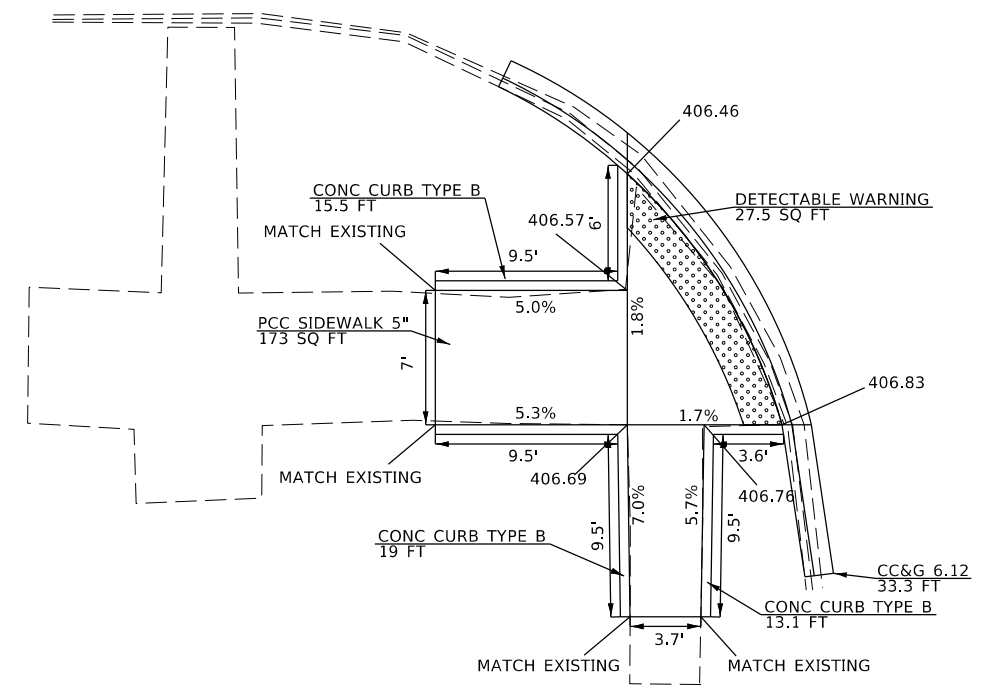
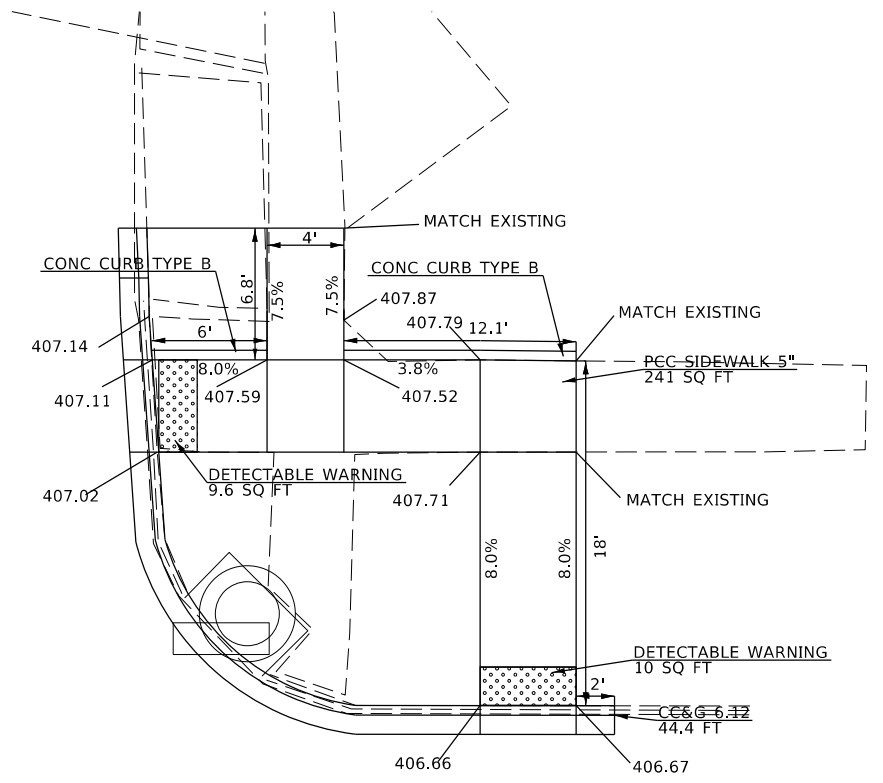
<b>PLAN SHEETS</b>				
SCALE:	SHEET	OF	SHEETS	STA.
				TO STA.

F.A.P. RTE.	SECTION	COUNTY	TOTAL SHEETS	SHEET NO.
873	106RS-5	FRANKLIN	49	30
CONTRACT NO. 78769				
ILLINOIS FED. AID PROJECT				



LINCOLN ST

IL 149



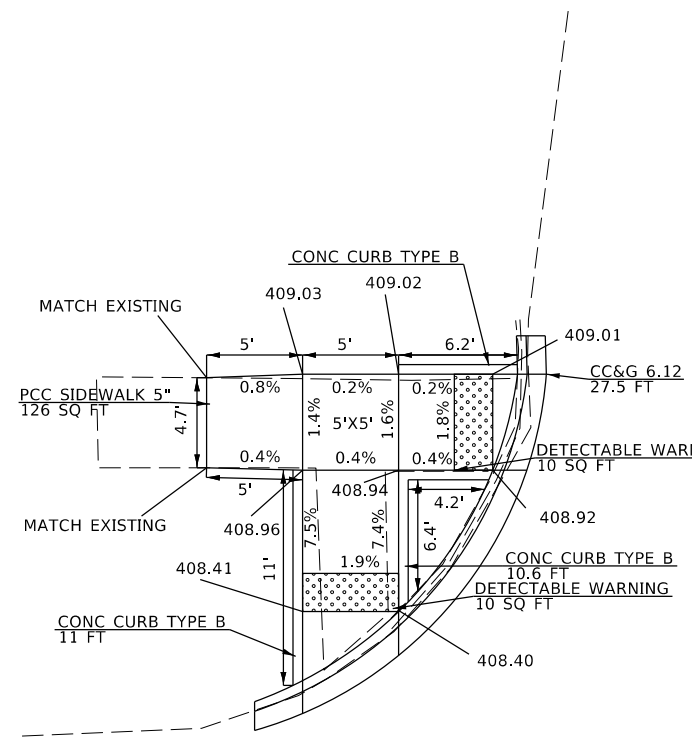
MODEL: Default  
FILE: \\blm1c6.pw.us\lanroom\dtd\illinois.gov\PWIDOT\Documents\DOT\_Offices\District\_9\Projects\78769\CADD\data\CAD\sheet\0978769-ShtC-Plan\_Plan.dgn

USER NAME = kelleykd	DESIGNED -	REVISED -
	DRAWN -	REVISED -
PLOT SCALE = 10.0000 ' / in.	CHECKED -	REVISED -
PLOT DATE = 5/1/2020	DATE -	REVISED -

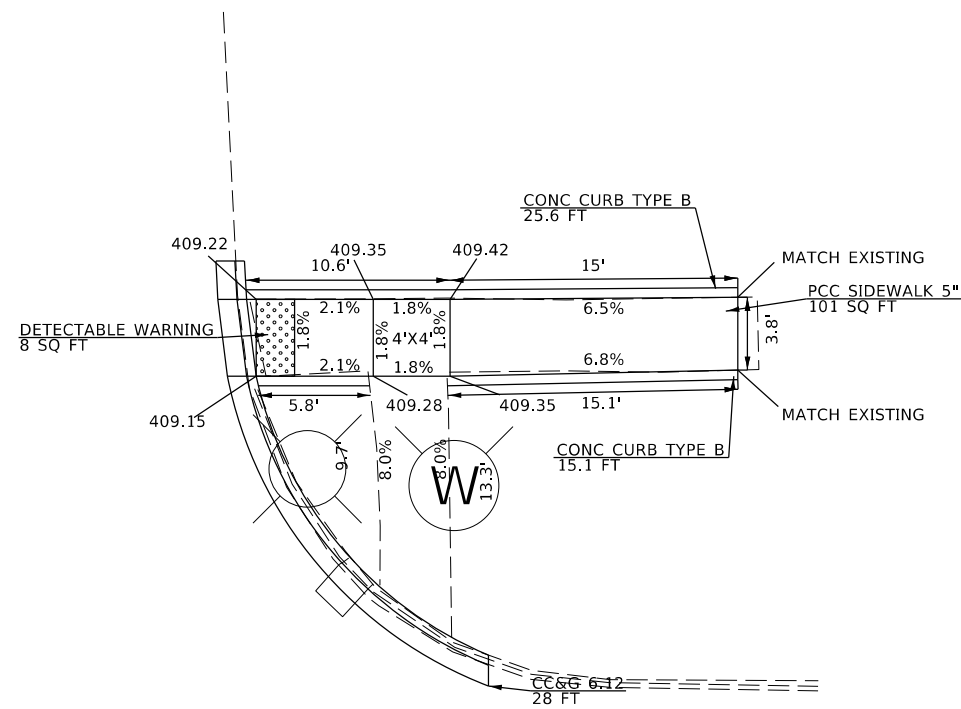
STATE OF ILLINOIS  
DEPARTMENT OF TRANSPORTATION

PLAN SHEETS				
SCALE:	SHEET	OF	SHEETS	STA. TO STA.

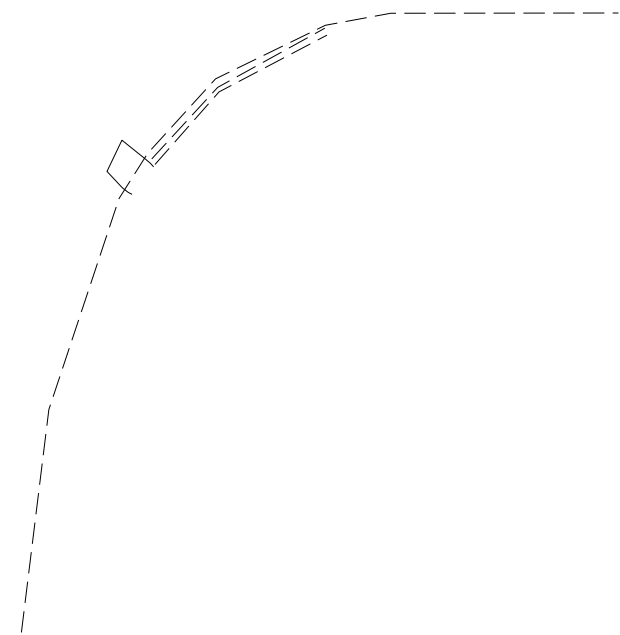
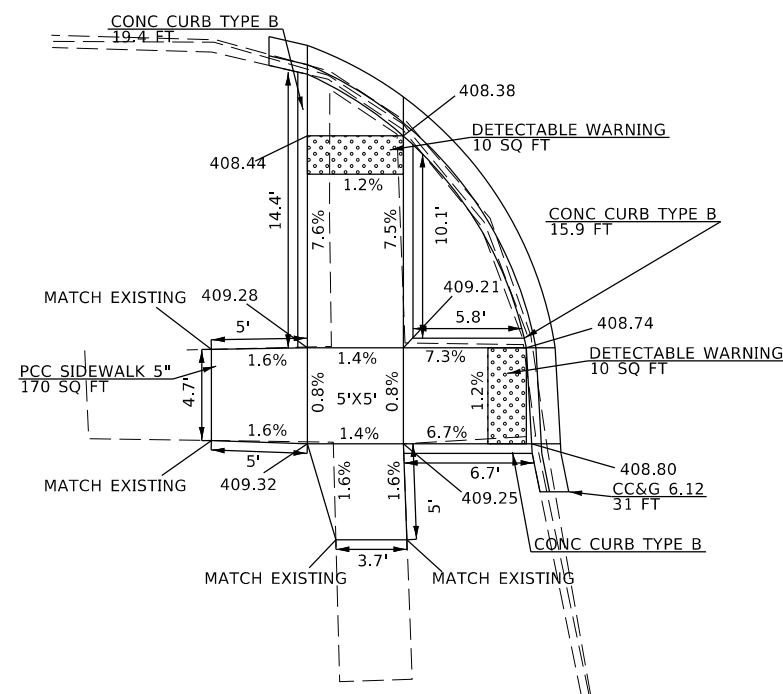
F.A.P. RTE.	SECTION	COUNTY	TOTAL SHEETS	SHEET NO.
873	106RS-5	FRANKLIN	49	31
CONTRACT NO. 78769				
ILLINOIS FED. AID PROJECT				



ADAMS ST



IL 149



MODEL: Default  
FILE: h:\mhc\p\pub\planroom.dwg  
PROJECT: 78769\CADD\Drawings\DOT - Offices\Drawings\9\Projects\78769\CADD\Drawings\DOT - Offices\Drawings\9\Projects\78769-Site-Plan\_Plan.dwg

USER NAME = kelleykd	DESIGNED -	REVISED -
PLOT SCALE = 10.0000 ' / in.	DRAWN -	REVISED -
PLOT DATE = 5/1/2020	CHECKED -	REVISED -
	DATE -	REVISED -

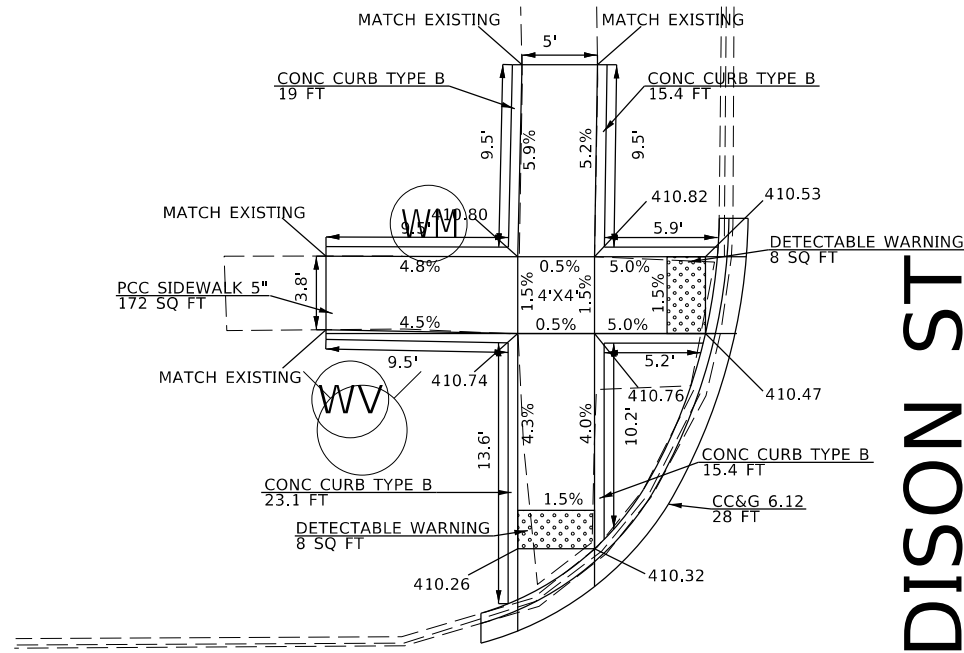
STATE OF ILLINOIS  
DEPARTMENT OF TRANSPORTATION

PLAN SHEETS

SCALE: SHEET OF SHEETS STA. TO STA.

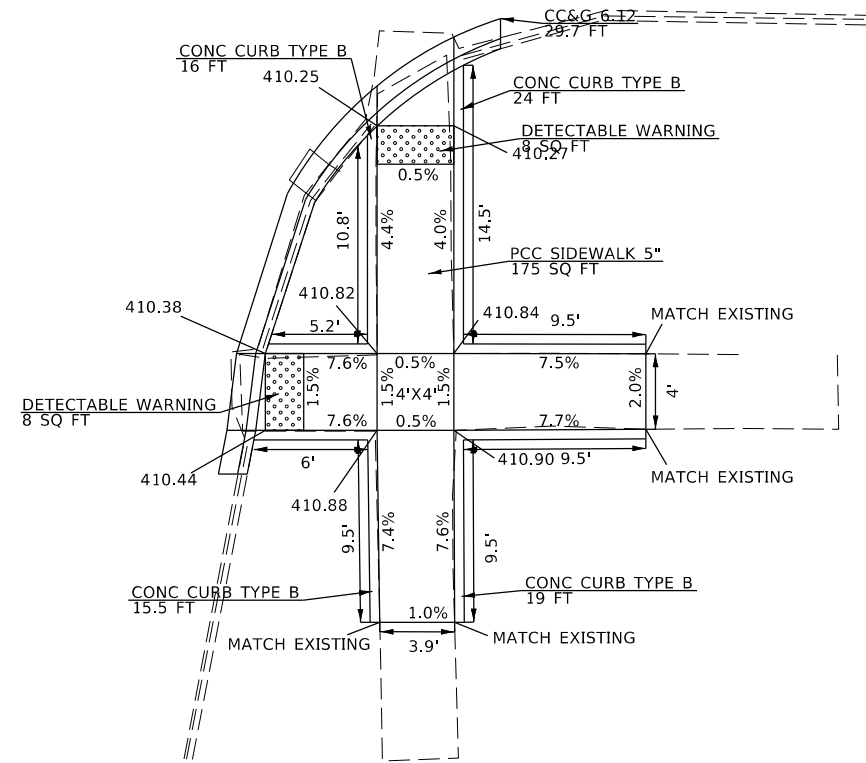
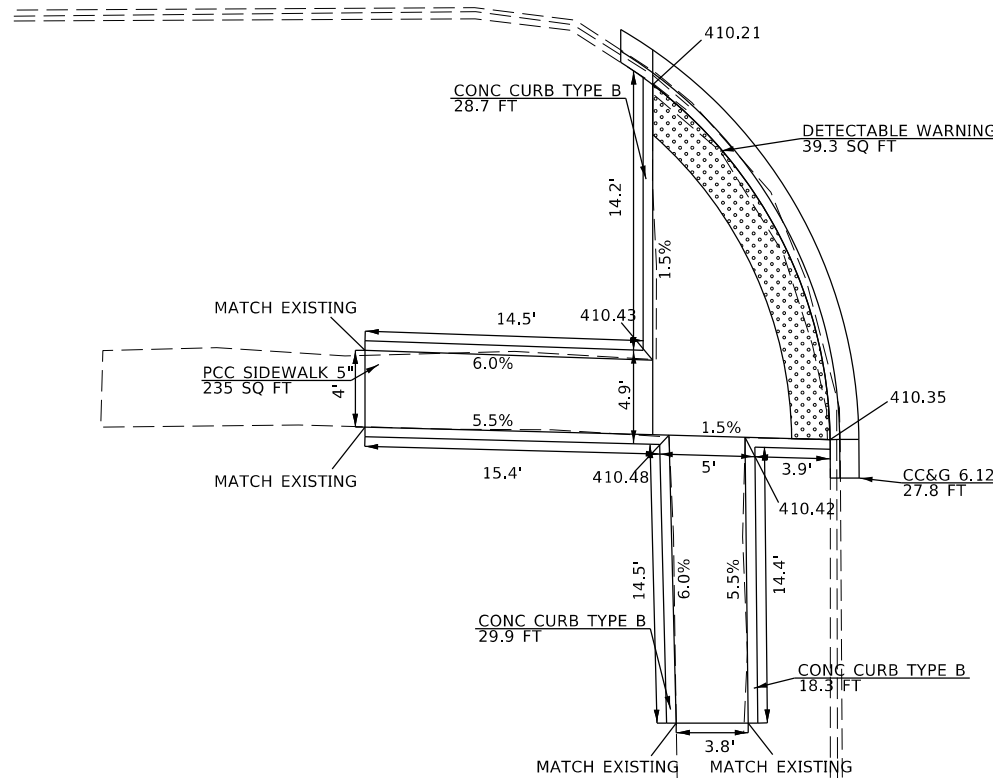
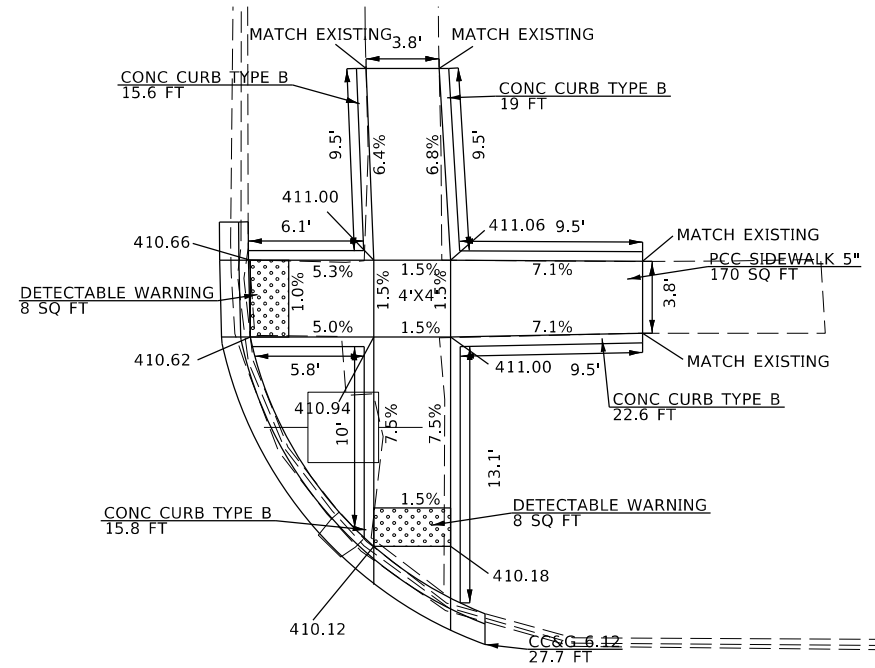
F.A.P. RTE.	SECTION	COUNTY	TOTAL SHEETS	SHEET NO.
873	106RS-5	FRANKLIN	49	32
CONTRACT NO. 78769				
ILLINOIS FED. AID PROJECT				





MADISON ST

IL 149



MODEL: Default  
FILE: \\blm\c:\pub\blm\com\dat\illinois\pwr\DOT\Documents\DOT\_Offices\blm\c:\pub\blm\com\dat\illinois\pwr\DOT\Documents\DOT\_78769-Site-Plan\_Prof.dgn

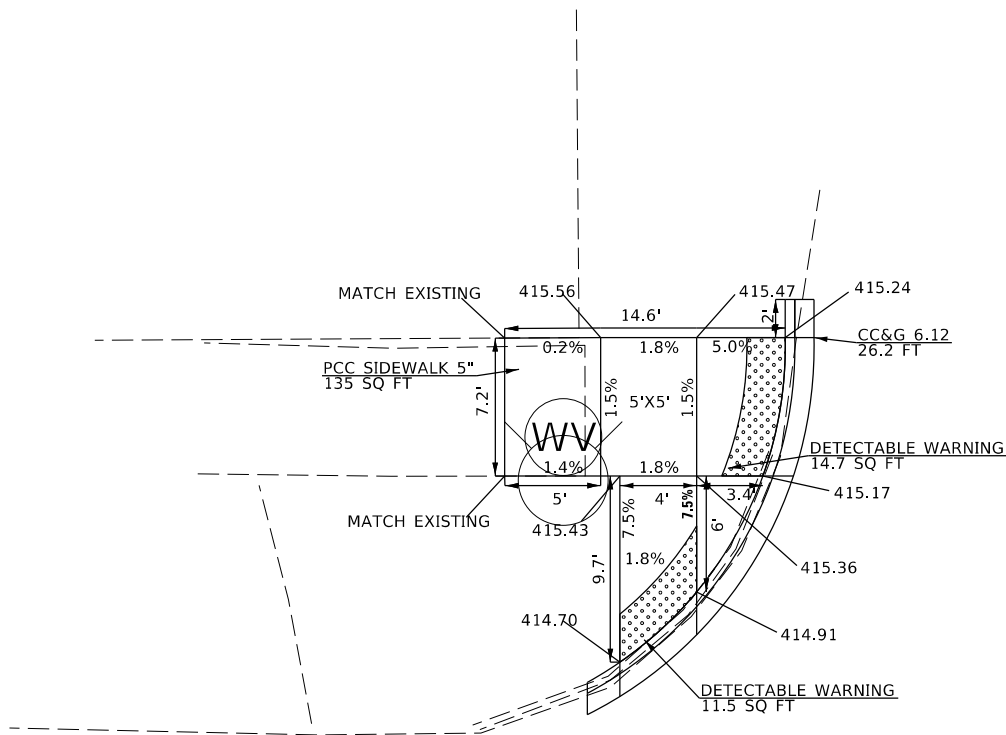
USER NAME = kelleykd	DESIGNED -	REVISED -
	DRAWN -	REVISED -
PLOT SCALE = 10.0000 ' / in.	CHECKED -	REVISED -
PLOT DATE = 5/1/2020	DATE -	REVISED -

STATE OF ILLINOIS  
DEPARTMENT OF TRANSPORTATION

PLAN SHEETS

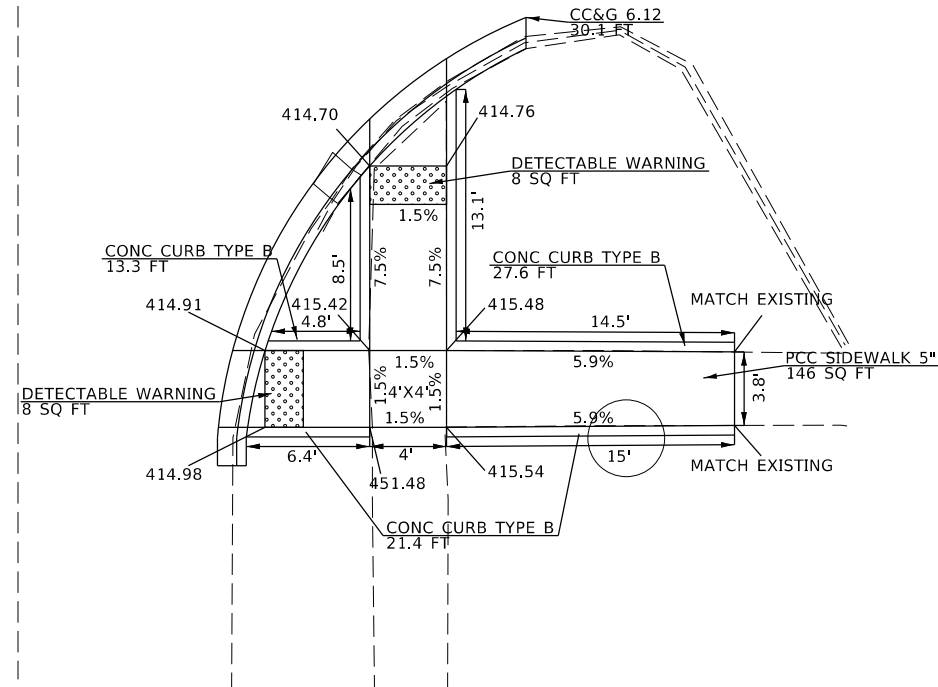
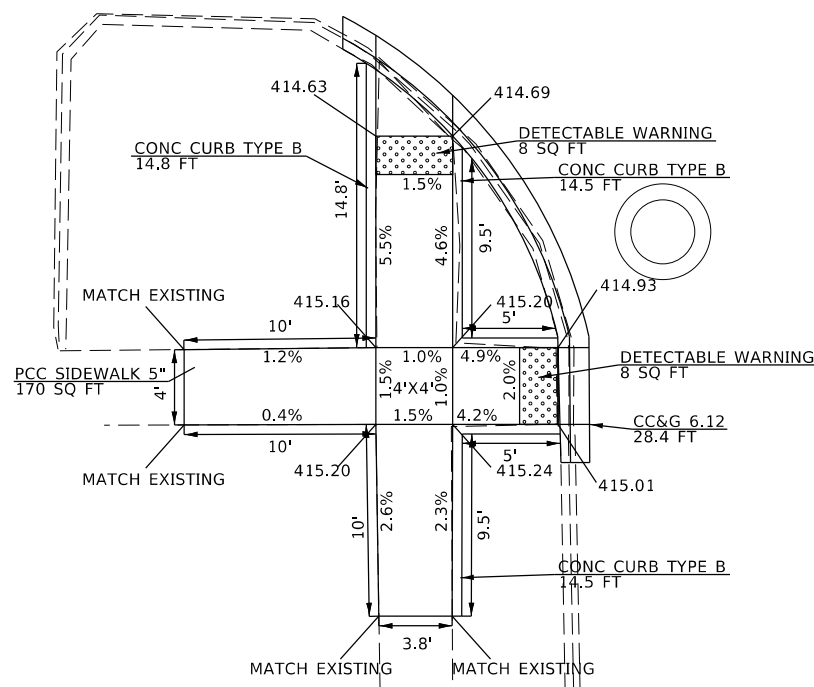
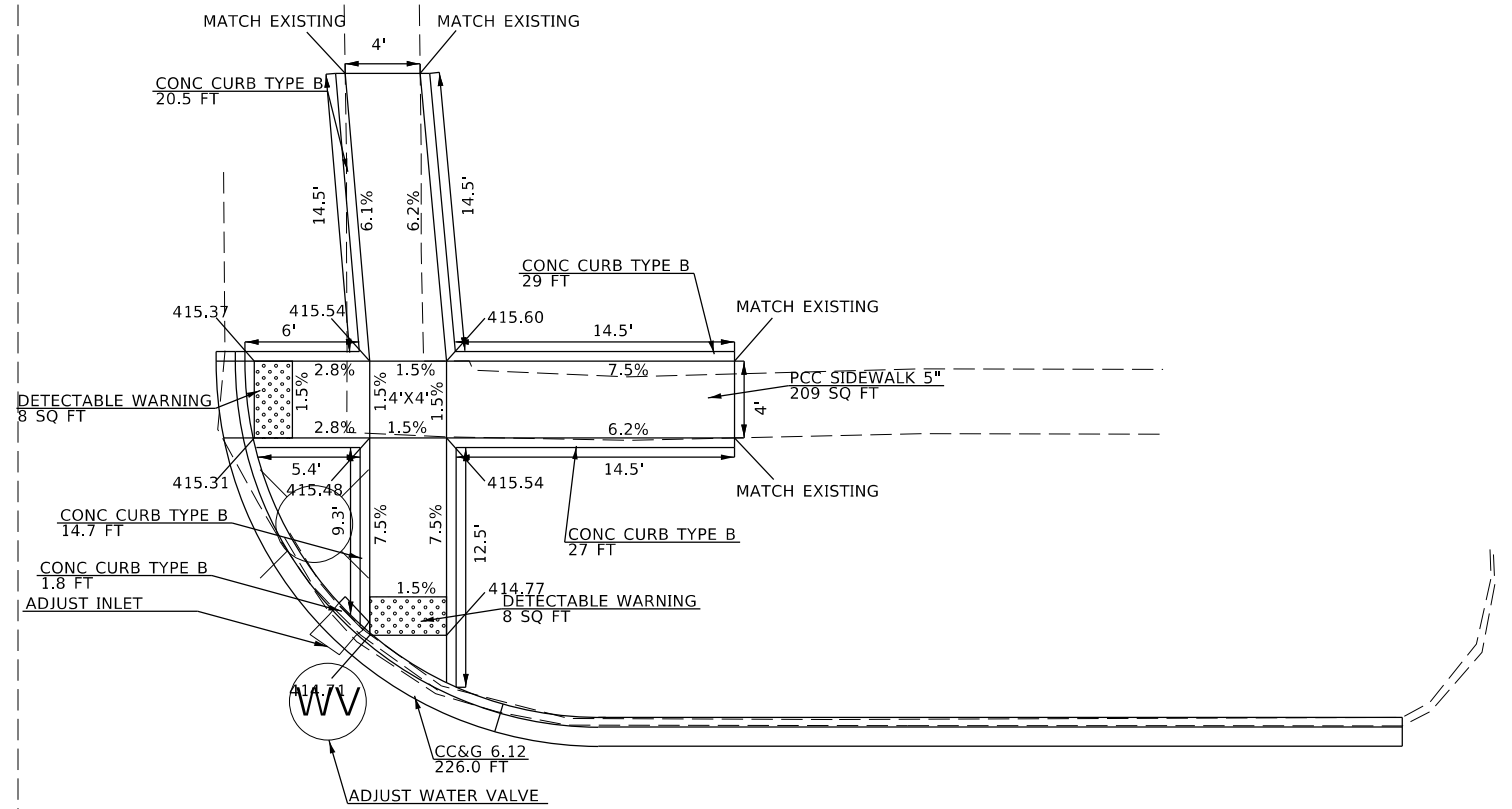
SCALE: SHEET OF SHEETS STA. TO STA.

F.A.P. RTE.	SECTION	COUNTY	TOTAL SHEETS	SHEET NO.
873	106RS-5	FRANKLIN	49	33
CONTRACT NO. 78769				
ILLINOIS FED. AID PROJECT				



IL 149

BRYAN ST



MODEL: Default  
 FILE: h:\m\c\p\suplanroom.d\illinois\p\w\DOT\Documents\IBOT - Offices\Bldgct 9\Projects\78769\CADD\Drawings\978769-510-C-Plan\_Plan.dgn

USER NAME = kelleykd	DESIGNED -	REVISED -
	DRAWN -	REVISED -
PLOT SCALE = 10.0000 ' / in.	CHECKED -	REVISED -
PLOT DATE = 5/1/2020	DATE -	REVISED -

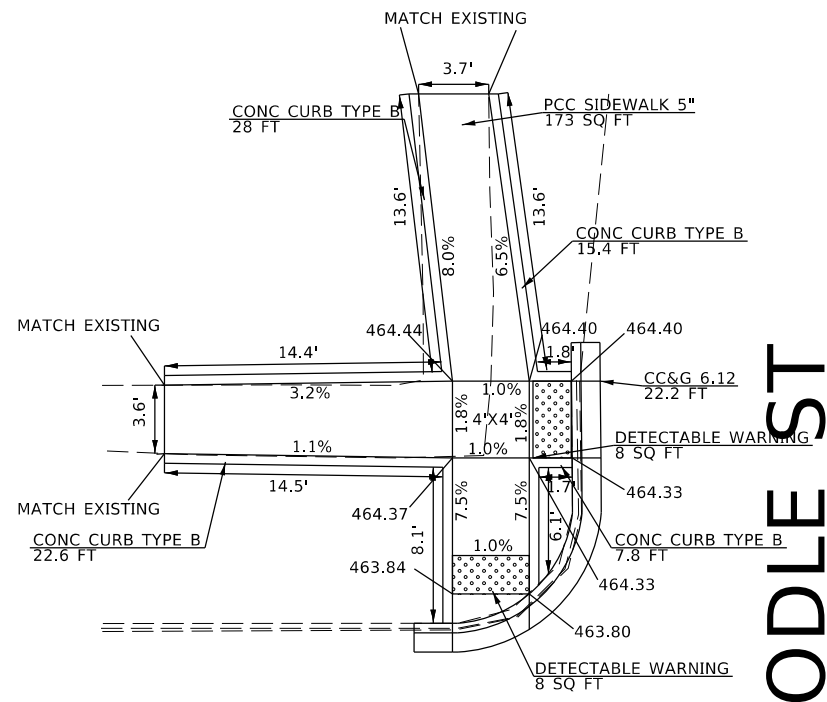
STATE OF ILLINOIS  
DEPARTMENT OF TRANSPORTATION

PLAN SHEETS

SCALE: SHEET OF SHEETS STA. TO STA.

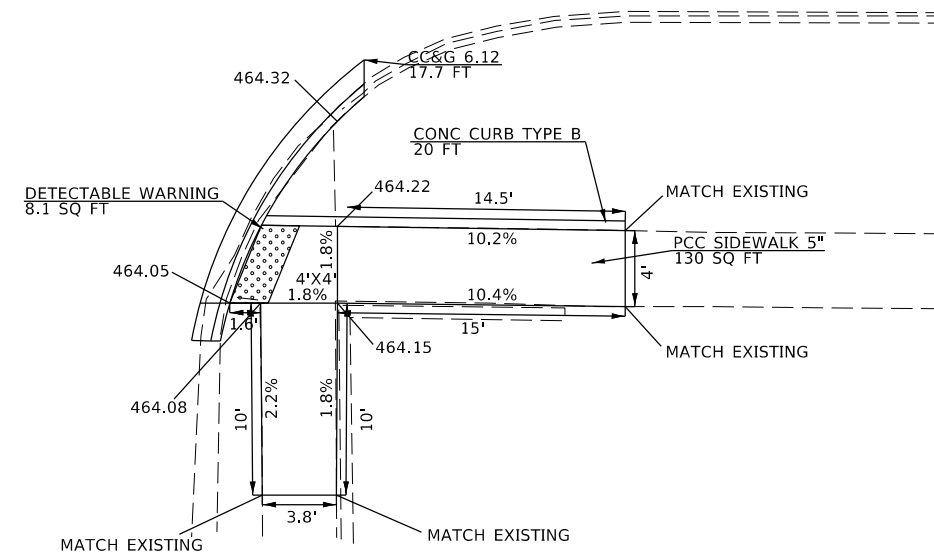
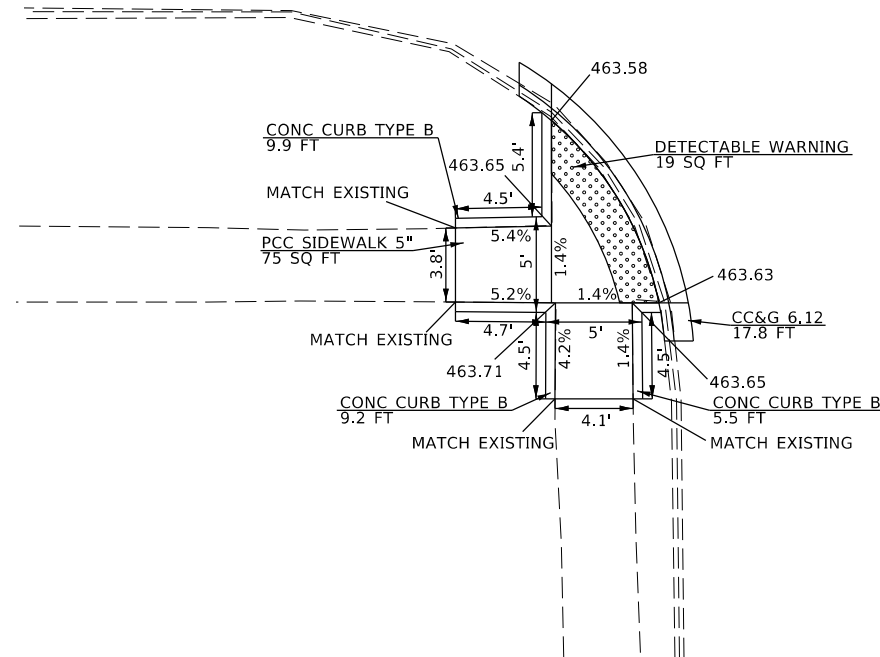
F.A.P. RTE.	SECTION	COUNTY	TOTAL SHEETS	SHEET NO.
873	106RS-5	FRANKLIN	49	34
CONTRACT NO. 78769				

ILLINOIS FED. AID PROJECT



ODLE ST

IL 149



MODEL: Default  
FILE: h:\mhc\p\pub\harcam.dwg  
PROJECT: 78769\CADD\Drawings\DOT\_Offices\Drawings\9\Projects\78769\CADD\Drawings\DOT\_Offices\Drawings\9\Projects\78769-5\IL-Plan\_Plan.dwg

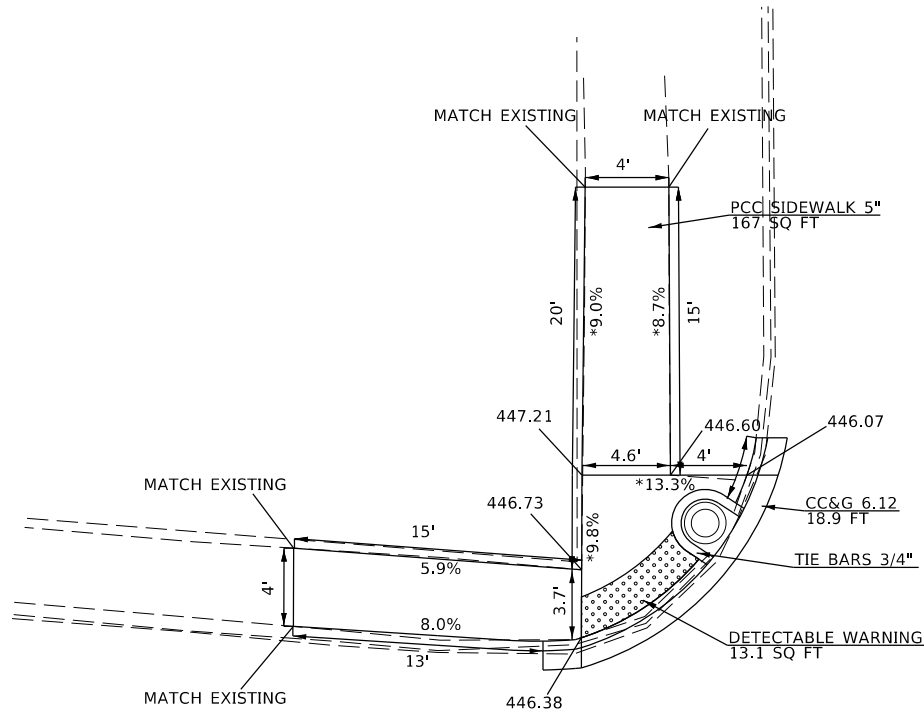
USER NAME = kelleykd	DESIGNED -	REVISED -
DRAWN -	REVISOR -	
PLOT SCALE = 10.0000' / in.	CHECKED -	REVISED -
PLOT DATE = 5/1/2020	DATE -	REVISED -

STATE OF ILLINOIS  
DEPARTMENT OF TRANSPORTATION

PLAN SHEETS

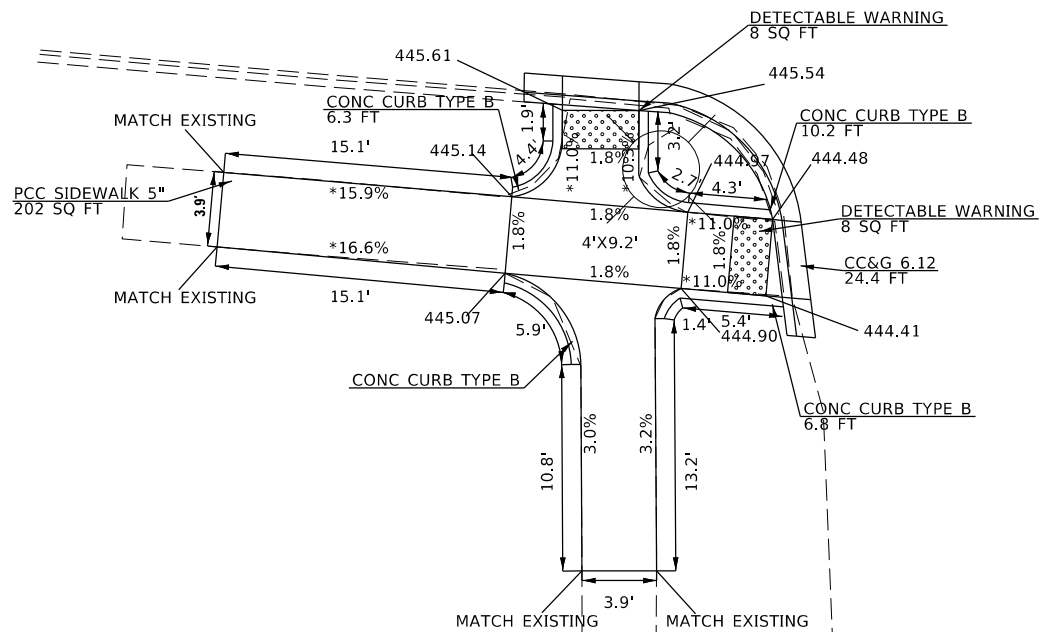
SCALE: SHEET OF SHEETS STA. TO STA.

F.A.P. RTE.	SECTION	COUNTY	TOTAL SHEETS	SHEET NO.
873	106RS-5	FRANKLIN	49	35
CONTRACT NO. 78769				
ILLINOIS FED. AID PROJECT				



BENTON RD

IL 149



MARION RD

\* MAXIMUM SLOPE EXCEEDED PER "CHASING GRADE" RULE

MODEL: Default  
FILE: \\blm1c2.pw.us\baronm.d\illinois\pwr\DOT\Documents\DOT\_Offices\District 9\Projects\78769\CADD\Drawings\978769-Site-Plan\_Plan.dgn

USER NAME = kellekjd	DESIGNED -	REVISED -
	DRAWN -	REVISED -
PLOT SCALE = 10.0000 ' / in.	CHECKED -	REVISED -
PLOT DATE = 5/1/2020	DATE -	REVISED -

STATE OF ILLINOIS  
DEPARTMENT OF TRANSPORTATION

PLAN SHEETS

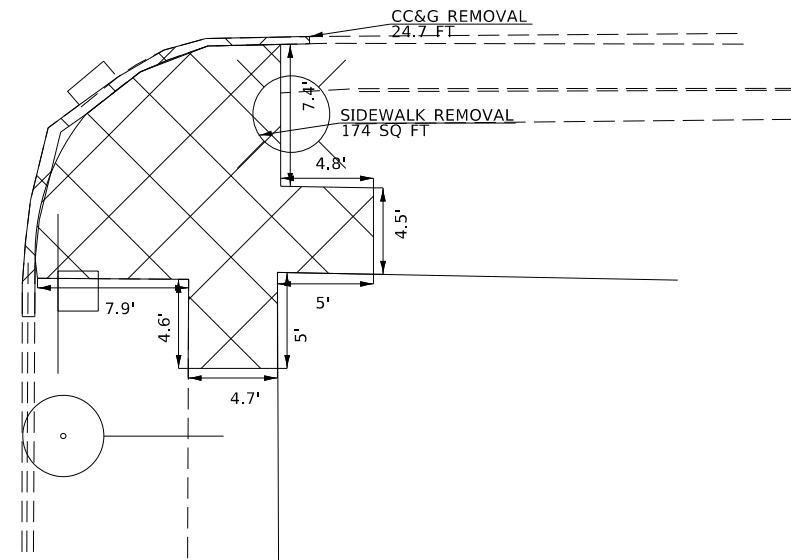
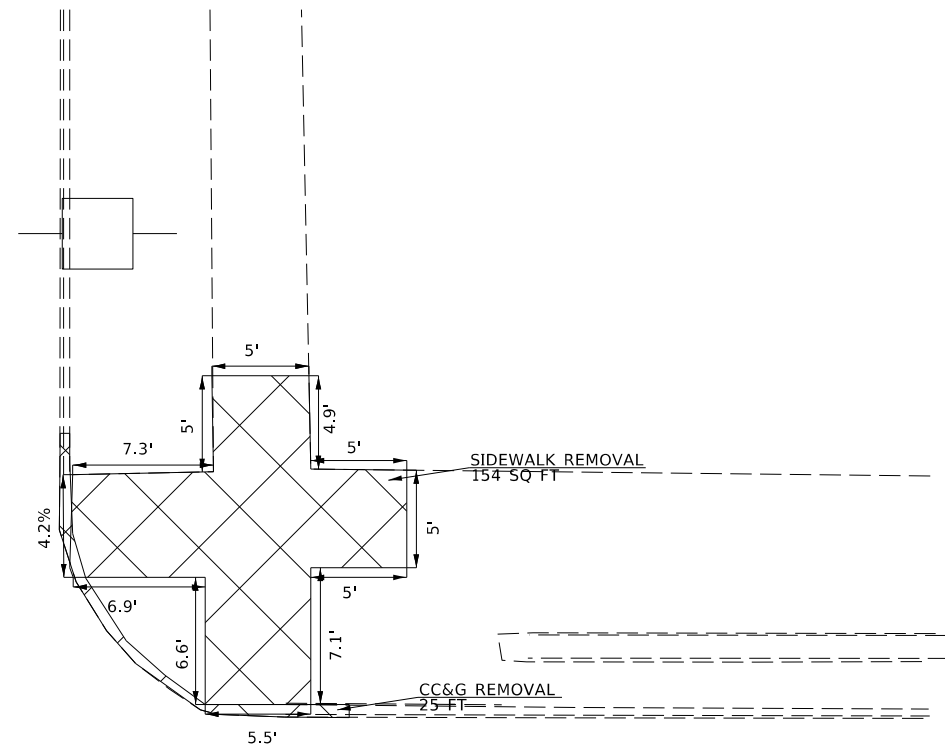
SCALE: SHEET OF SHEETS STA. TO STA.

F.A.P. RTE.	SECTION	COUNTY	TOTAL SHEETS	SHEET NO.
873	106RS-5	FRANKLIN	49	36
CONTRACT NO. 78769				
ILLINOIS FED. AID PROJECT				



IL 149

IDA ST



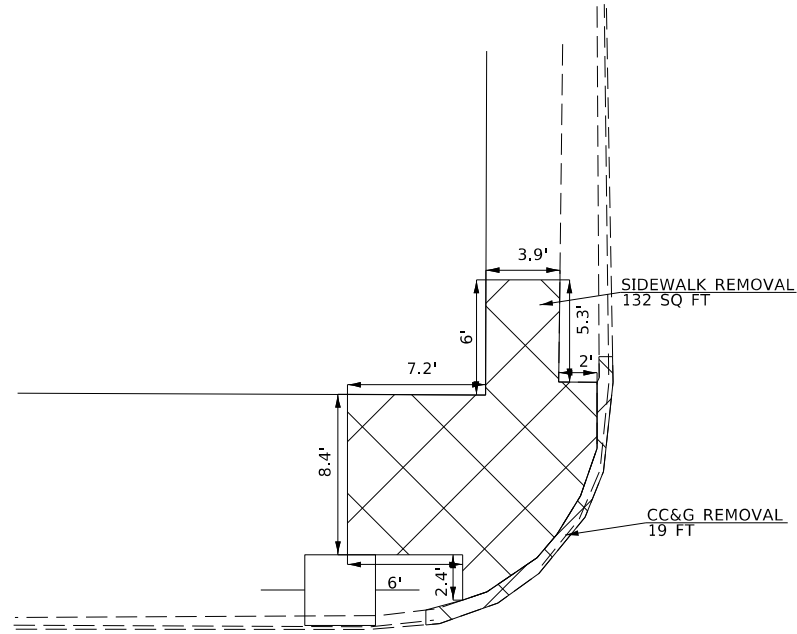
STATE OF ILLINOIS  
DEPARTMENT OF TRANSPORTATION

REMOVAL SHEETS

SCALE: SHEET OF SHEETS STA. TO STA.

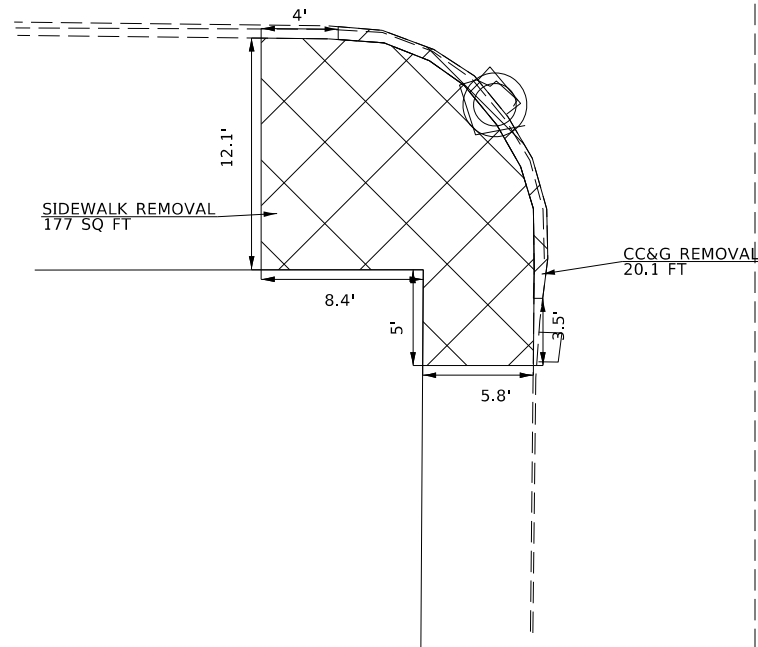
F.A.P. RTE.	SECTION	COUNTY	TOTAL SHEETS	SHEET NO.
873	106RS-5	FRANKLIN	49	37
CONTRACT NO. 78769				
ILLINOIS FED. AID PROJECT				

USER NAME = kelleykd	DESIGNED -	REVISED -
	DRAWN -	REVISED -
PLOT SCALE = 10.0000 ' / in.	CHECKED -	REVISED -
PLOT DATE = 5/1/2020	DATE -	REVISED -



ANNA ST

IL 149



MODEL: Default  
 FILE: h:\m\c\p\pub\harcour\data\illinois.gov\PWIDOT\Documents\DOT\_Offices\District\_9\Projects\78769\CADD\data\CAD\Sheets\078769-Site-Plan\_Prof.dgn

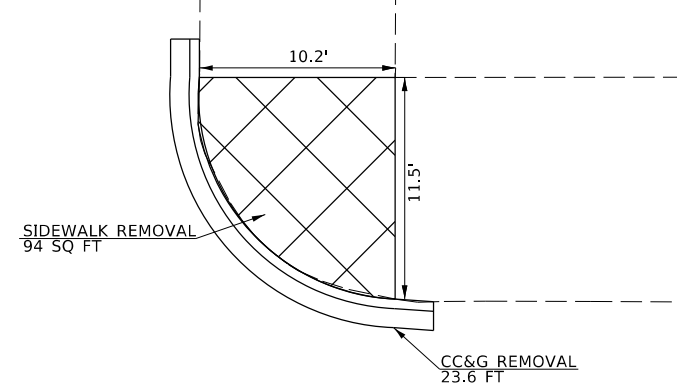
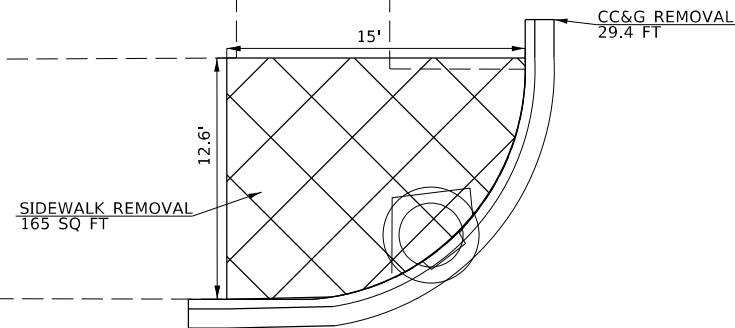
USER NAME = kelleykd	DESIGNED -	REVISED -
	DRAWN -	REVISED -
PLOT SCALE = 10.0000 ' / in.	CHECKED -	REVISED -
PLOT DATE = 5/1/2020	DATE -	REVISED -

STATE OF ILLINOIS  
 DEPARTMENT OF TRANSPORTATION

REMOVAL SHEETS

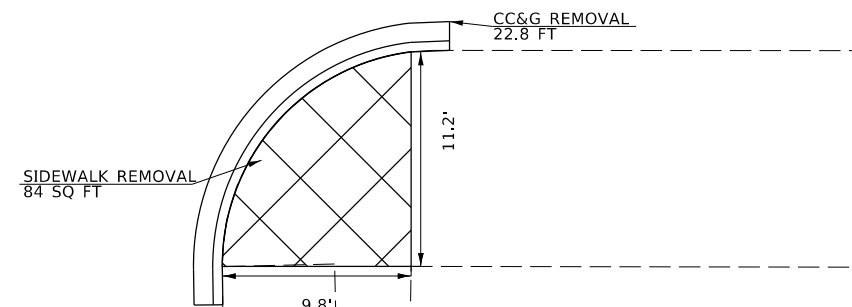
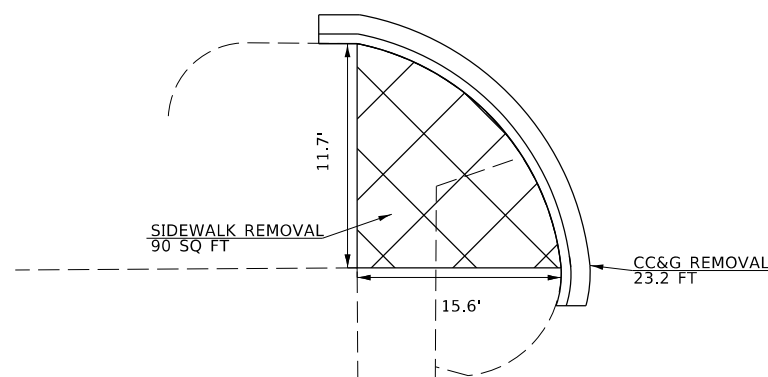
SCALE: SHEET OF SHEETS STA. TO STA.

F.A.P. RTE.	SECTION	COUNTY	TOTAL SHEETS	SHEET NO.
873	106RS-5	FRANKLIN	49	38
CONTRACT NO. 78769				
ILLINOIS FED. AID PROJECT				



JACKSON ST.

IL 149



STATE OF ILLINOIS  
DEPARTMENT OF TRANSPORTATION

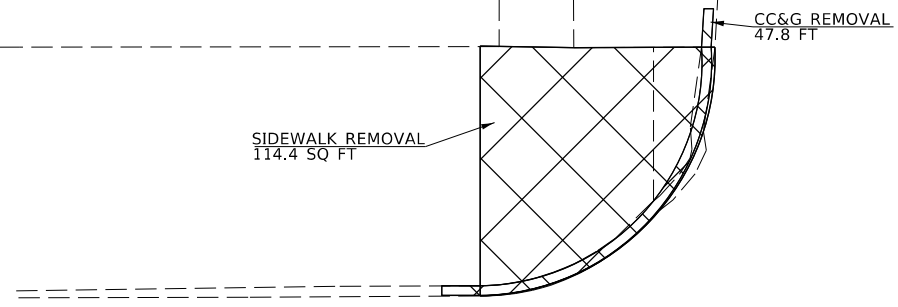
REMOVAL SHEETS

USER NAME = kellekjd	DESIGNED -	REVISED -
	DRAWN -	REVISED -
PLOT SCALE = 10.0000 ' / in.	CHECKED -	REVISED -
PLOT DATE = 5/1/2020	DATE -	REVISED -

SCALE: SHEET OF SHEETS STA. TO STA.

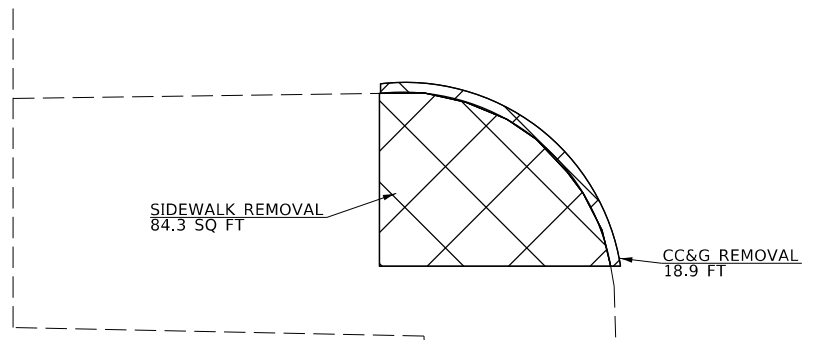
F.A.P. RTE.	SECTION	COUNTY	TOTAL SHEETS	SHEET NO.
873	106RS-5	FRANKLIN	49	39
CONTRACT NO. 78769				
ILLINOIS FED. AID PROJECT				

MODEL: Default  
FILE: h:\a\c\p\supl\room\dat\illinois.gov\PWIDOT\Documents\DOT\_Offices\District 9\Projects\78769\CADD\Drawings\978769-Sht-C-Plan\_Prof.dgn



MONROE ST.

IL 149



MODEL: Default  
FILE: \\nls01c-pub\planroom\dat\illinois.gov\PI\DOT\Documents\DOT\_Offices\District\_9\Projects\78769\CADD\ata\CAD\sheets\0778769-ShtC-Plan\_Prof.dgn

USER NAME = kelleykd	DESIGNED -	REVISED -
	DRAWN -	REVISED -
PLOT SCALE = 10.0000 ' / in.	CHECKED -	REVISED -
PLOT DATE = 5/1/2020	DATE -	REVISED -

STATE OF ILLINOIS  
DEPARTMENT OF TRANSPORTATION

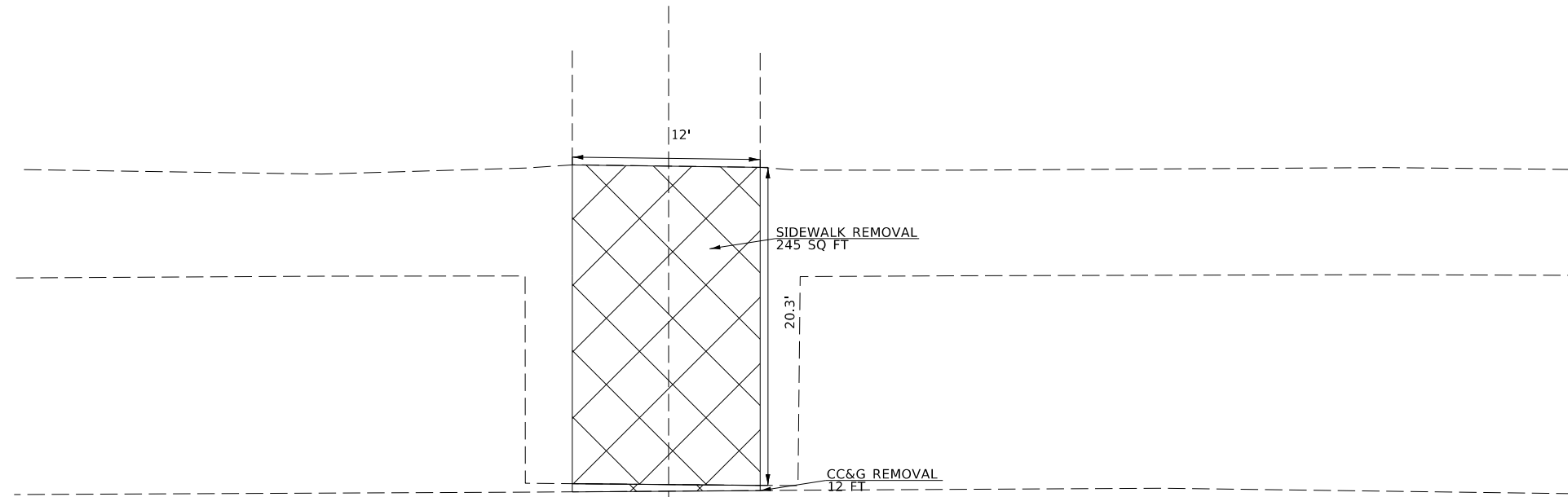
REMOVAL SHEETS

SCALE: SHEET OF SHEETS STA. TO STA.

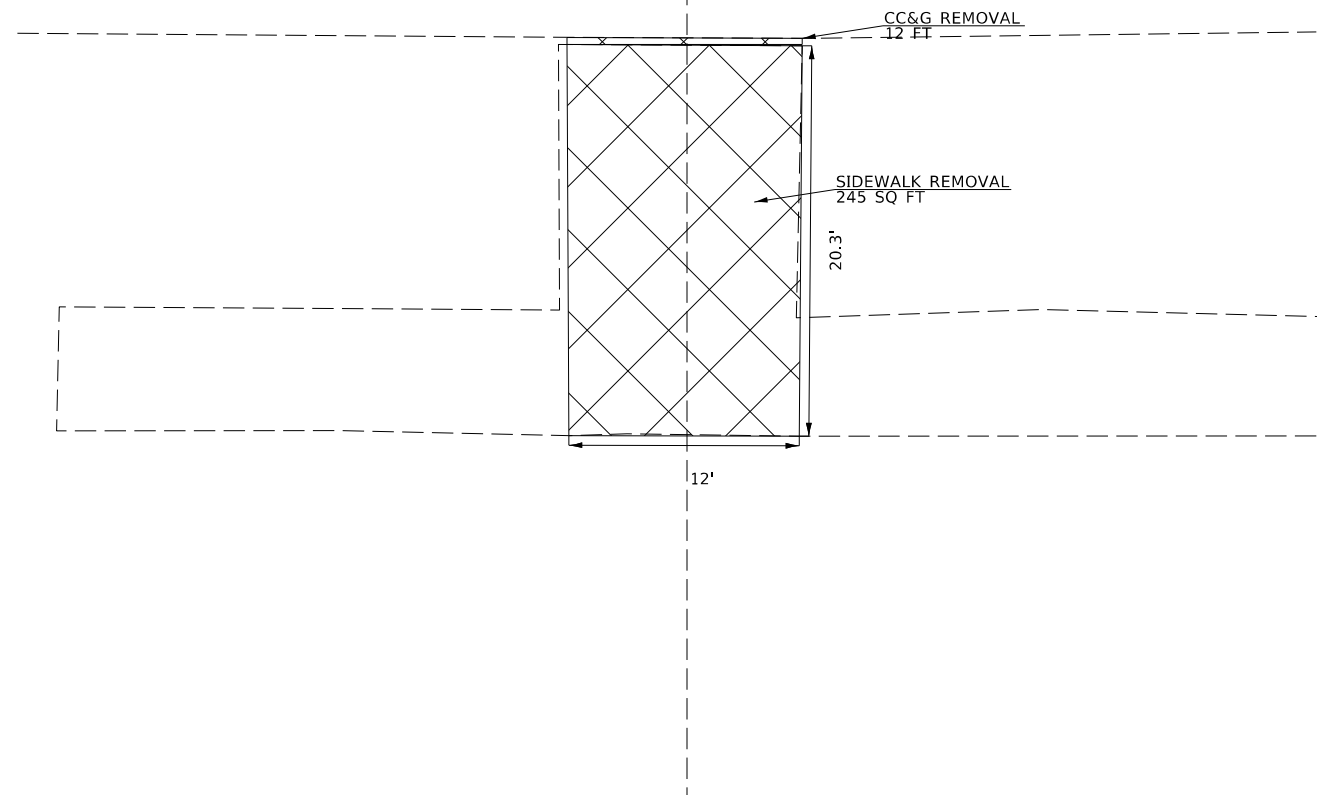
F.A.P. RTE.	SECTION	COUNTY	TOTAL SHEETS	SHEET NO.
873	106RS-5	FRANKLIN	49	40
CONTRACT NO. 78769				
ILLINOIS FED. AID PROJECT				



# MAX MORRIS GYMNASIUM



IL 149



MODEL: Default  
 FILE: MaxMorris\_Gymnasium.dwg  
 PLOT DATE: 5/1/2020  
 PLOT SCALE: 10.0000 "/>

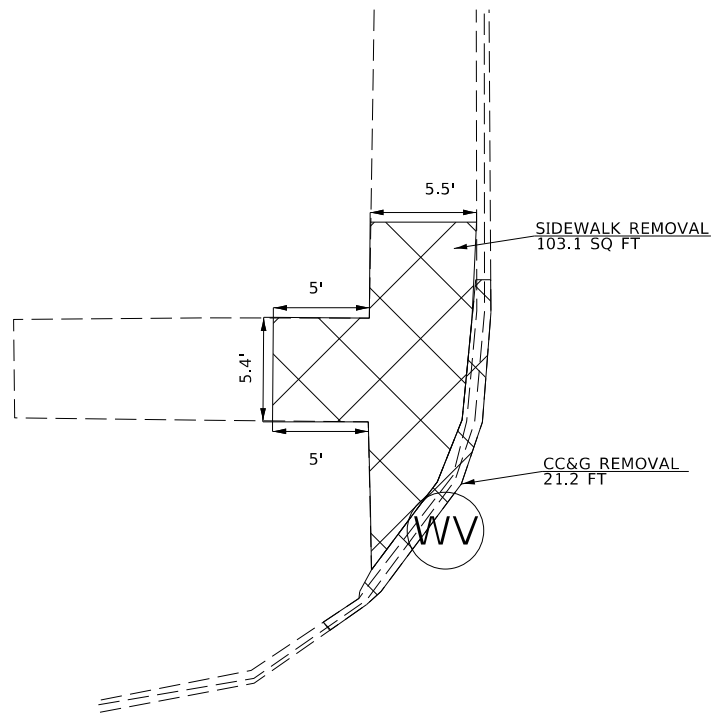
USER NAME = kellekjd	DESIGNED -	REVISED -
	DRAWN -	REVISED -
PLOT SCALE = 10.0000 "/>		

**STATE OF ILLINOIS  
DEPARTMENT OF TRANSPORTATION**

**REMOVAL SHEETS**

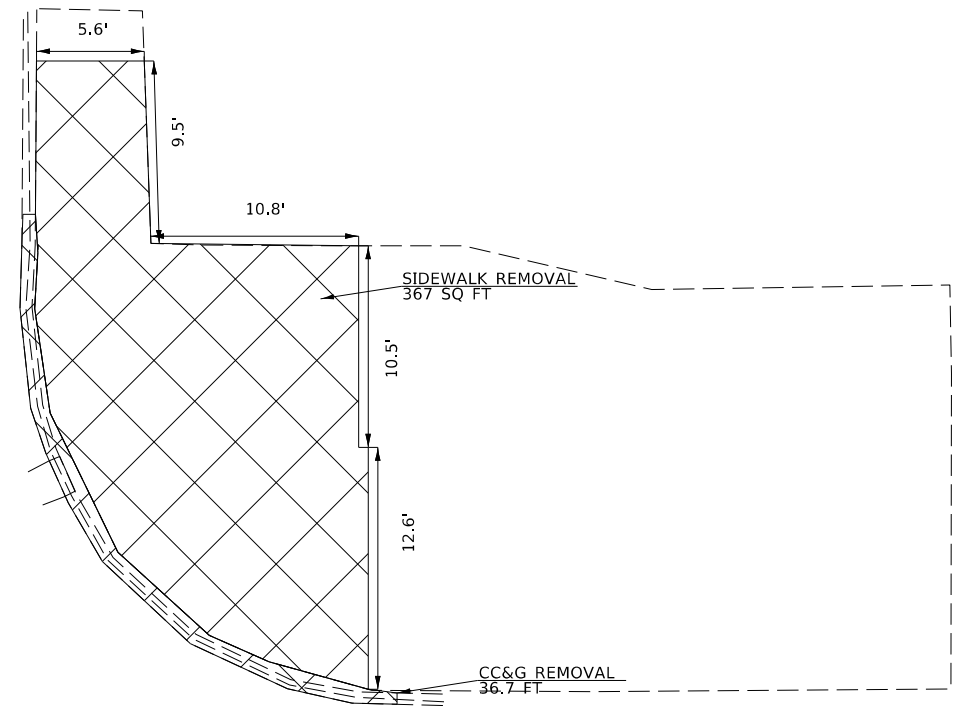
SCALE: SHEET OF SHEETS STA. TO STA.

F.A.P. RTE.	SECTION	COUNTY	TOTAL SHEETS	SHEET NO.
873	106RS-5	FRANKLIN	49	41
CONTRACT NO. 78769				
ILLINOIS FED. AID PROJECT				

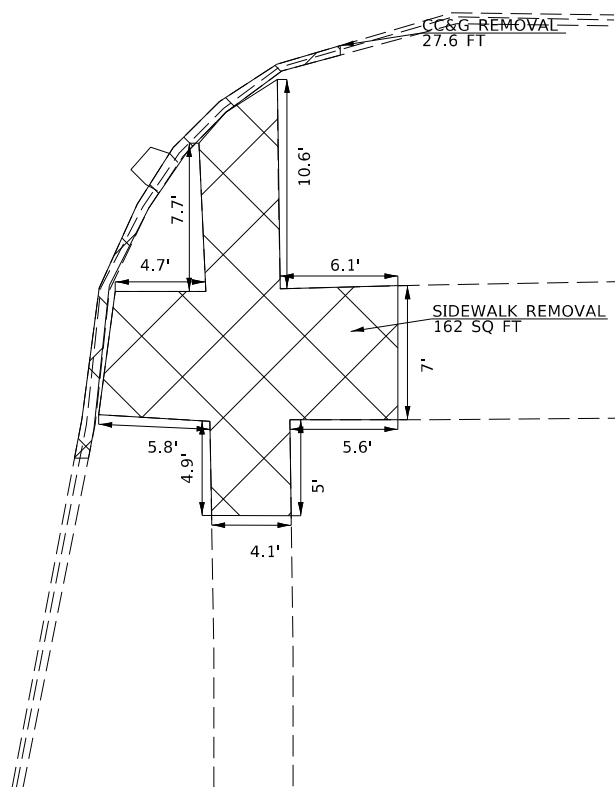
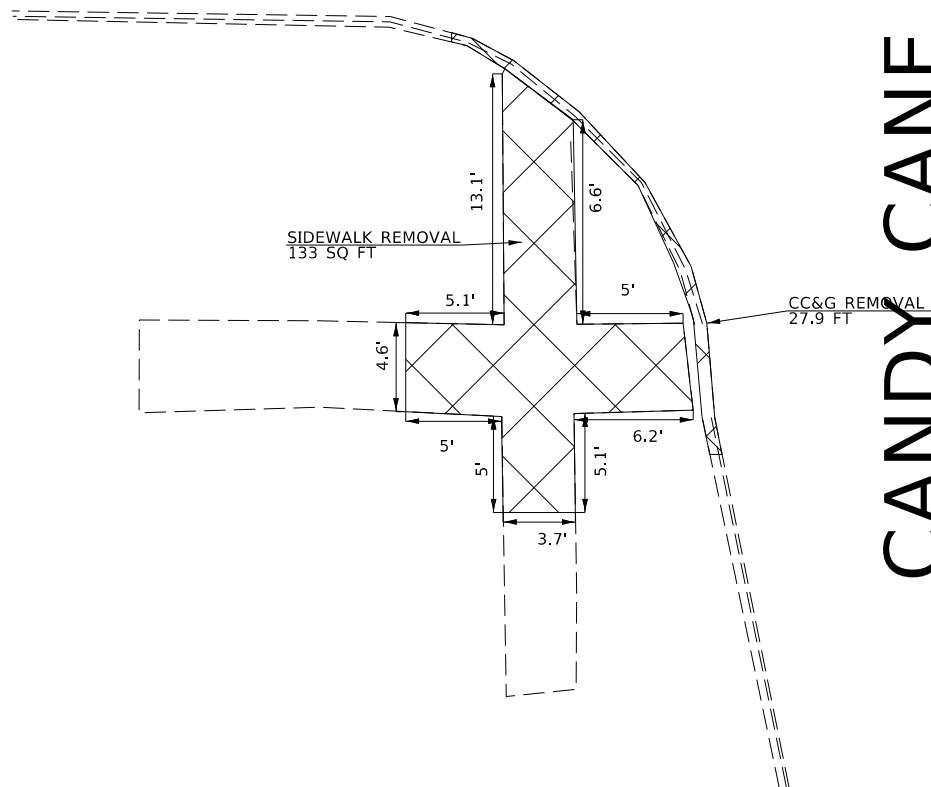


LOCUST ST

IL 149



CANDY CANE LN



MODEL: Default  
 FILE: \\blm1c1-pub\planroom\dat\illinois.gov\PI\DOT\Documents\DOT\_Offices\District\_9\Projects\78769\CADD\Drawings\978769-Site-Plan\_Prof.dgn

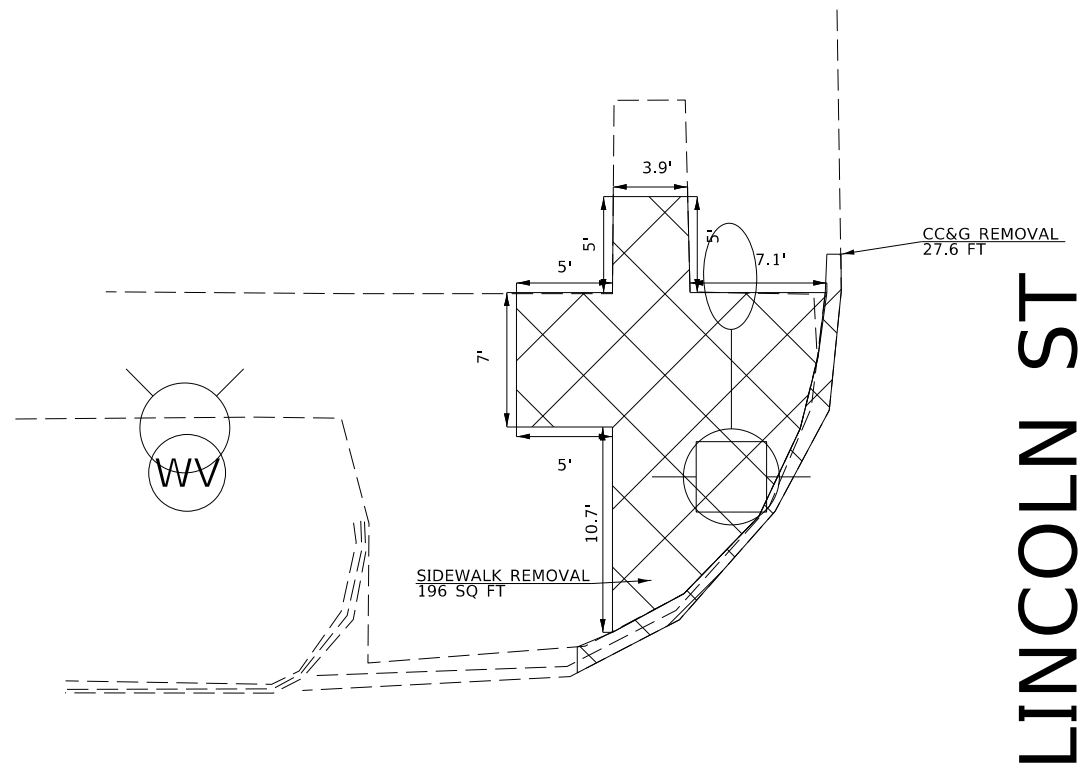
USER NAME = kelleykd	DESIGNED -	REVISED -
PLOT SCALE = 10.0000 ' / in.	DRAWN -	REVISED -
PLOT DATE = 5/1/2020	CHECKED -	REVISED -
	DATE -	REVISED -

STATE OF ILLINOIS  
 DEPARTMENT OF TRANSPORTATION

REMOVAL SHEETS

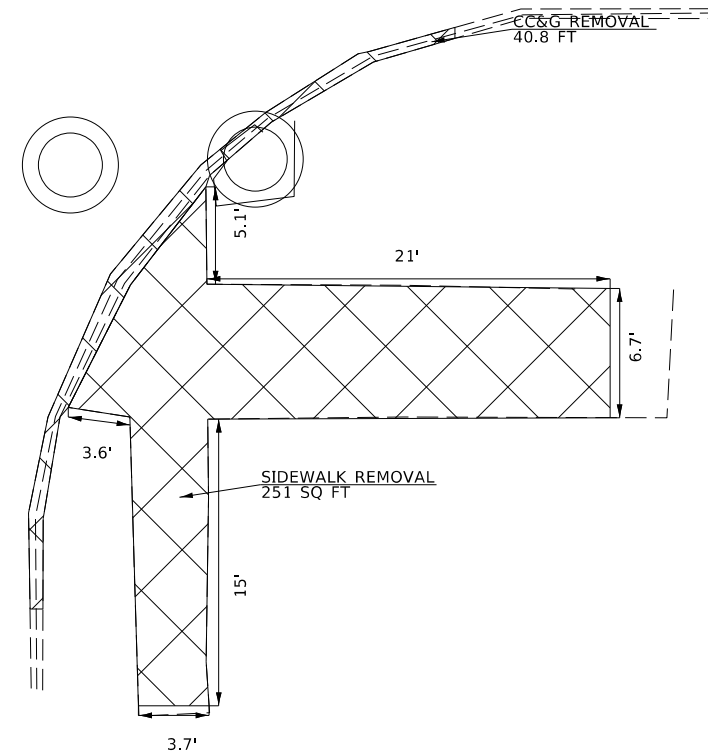
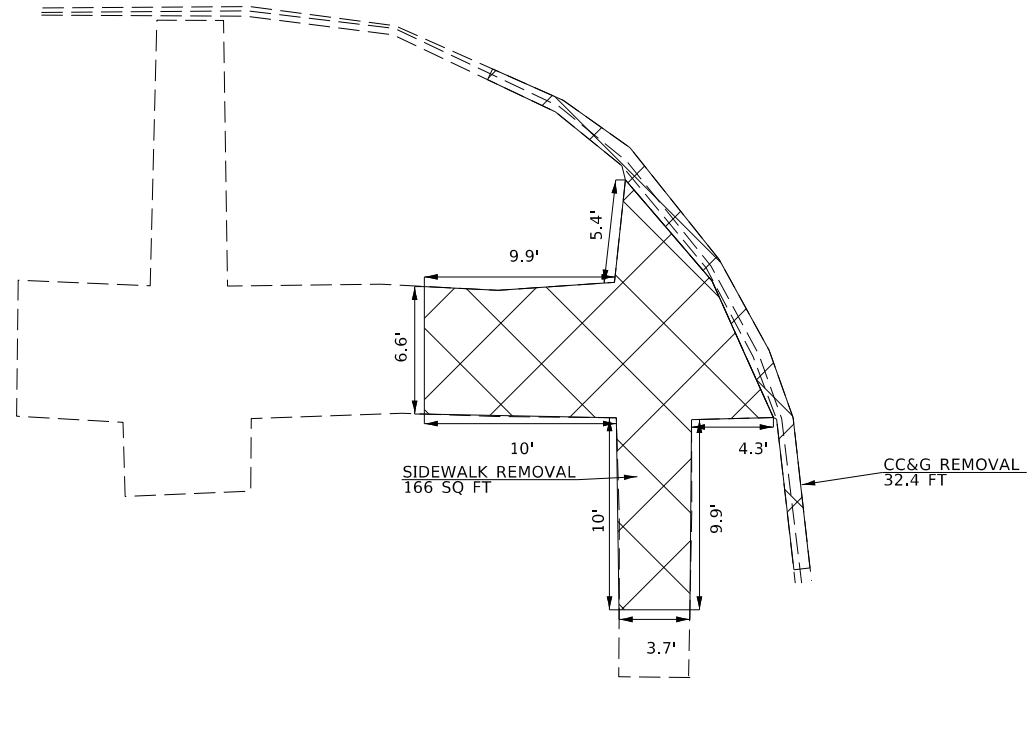
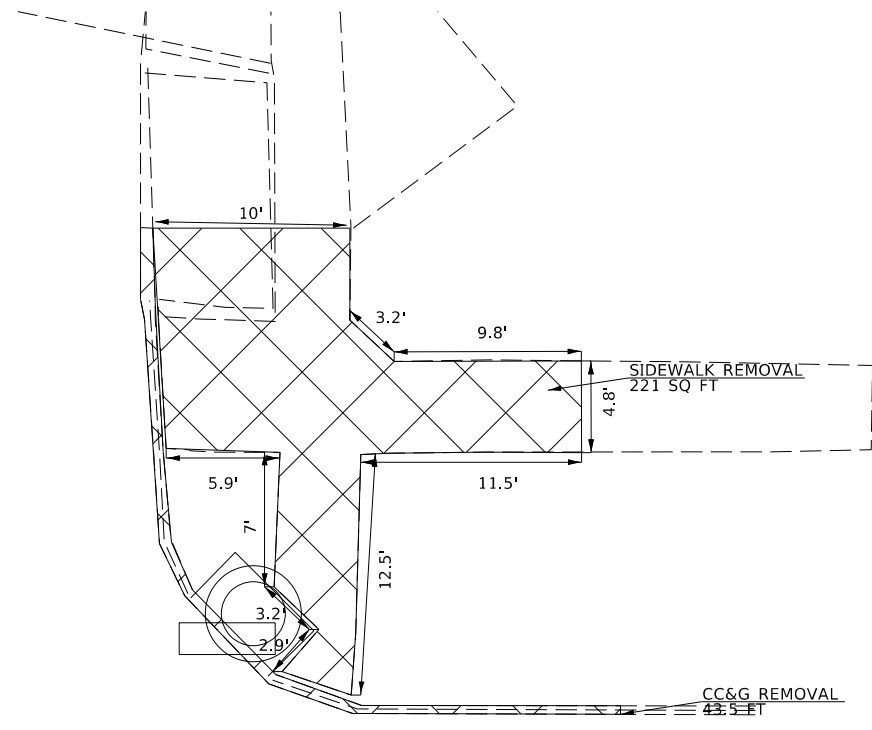
SCALE: SHEET OF SHEETS STA. TO STA.

F.A.P. RTE.	SECTION	COUNTY	TOTAL SHEETS	SHEET NO.
873	106RS-5	FRANKLIN	49	42
CONTRACT NO. 78769				
ILLINOIS FED. AID PROJECT				



LINCOLN ST

IL 149



MODEL: Default  
 FILE: h:\mhc\p\suplanroom\dat\illinois\p\WIDOT\Documents\DOT\_Offices\District\_9\Projects\78769\CADD\Drawings\978769-Site-Plan\_Prof.dgn

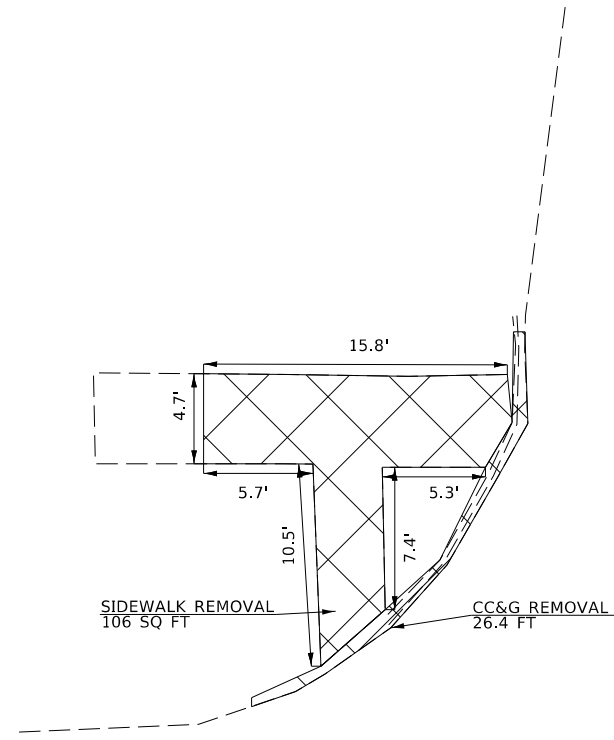
USER NAME = kellekjd	DESIGNED -	REVISED -
	DRAWN -	REVISED -
PLOT SCALE = 10.0000 ' / in.	CHECKED -	REVISED -
PLOT DATE = 5/1/2020	DATE -	REVISED -

STATE OF ILLINOIS  
 DEPARTMENT OF TRANSPORTATION

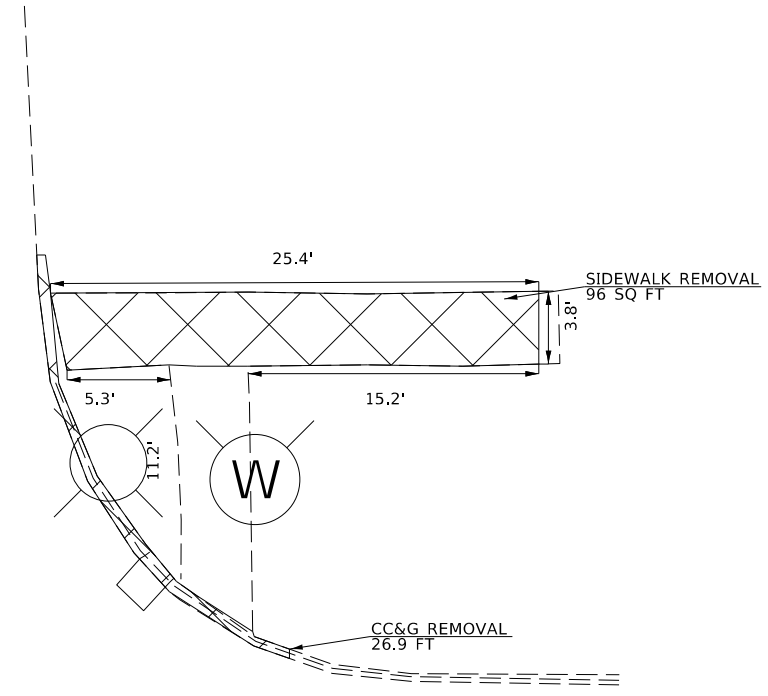
REMOVAL SHEETS

SCALE: SHEET OF SHEETS STA. TO STA.

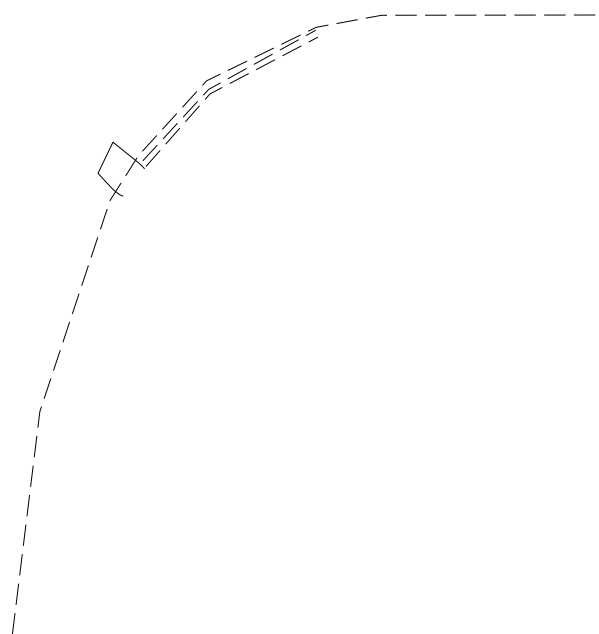
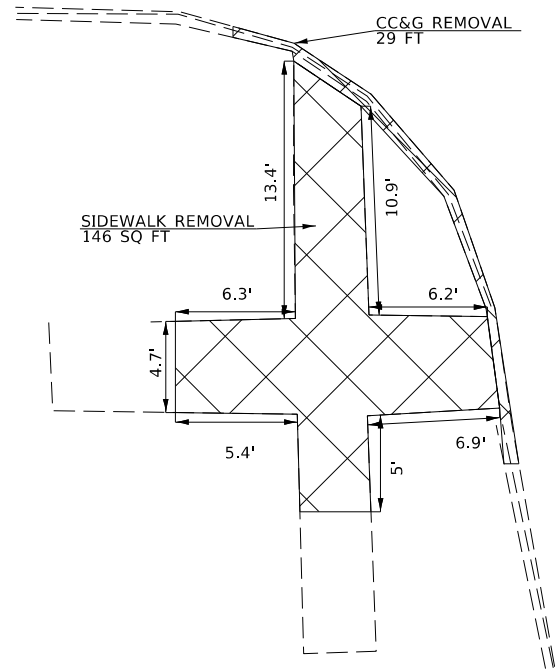
F.A.P. RTE.	SECTION	COUNTY	TOTAL SHEETS	SHEET NO.
873	106RS-5	FRANKLIN	49	43
CONTRACT NO. 78769				
ILLINOIS FED. AID PROJECT				



ADAMS ST



IL 149



MODEL: Default  
 FILE: h:\a\c\p\sup\harcourt\at\illinois.gov\PWIDOT\Documents\DOT\_Offices\District\_9\Projects\78769\CADD\ata\AD\sheets\0778769-Sht-C-Plan\_Prog.dgn

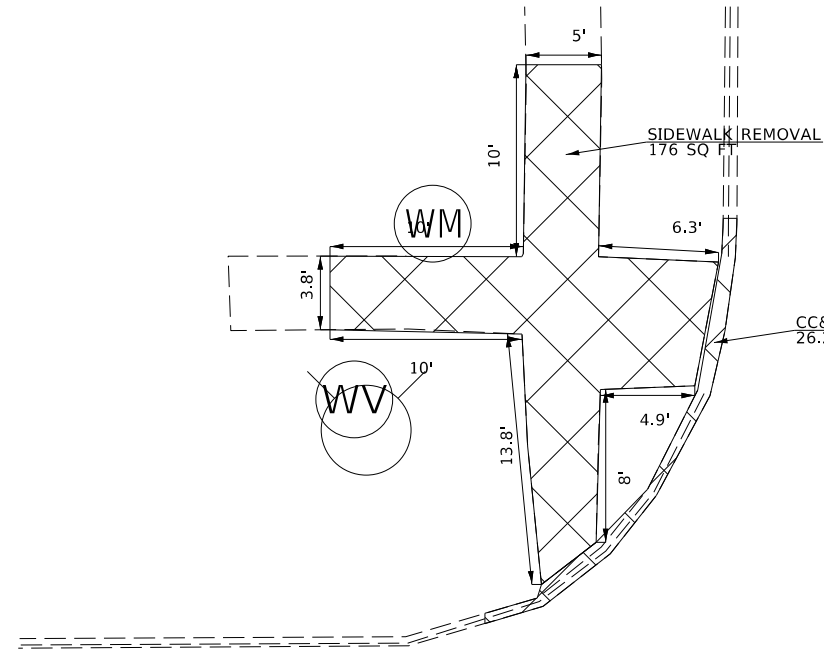
USER NAME = kelleykd	DESIGNED -	REVISED -
	DRAWN -	REVISED -
PLOT SCALE = 10.0000 ' / in.	CHECKED -	REVISED -
PLOT DATE = 5/1/2020	DATE -	REVISED -

STATE OF ILLINOIS  
 DEPARTMENT OF TRANSPORTATION

REMOVAL SHEETS

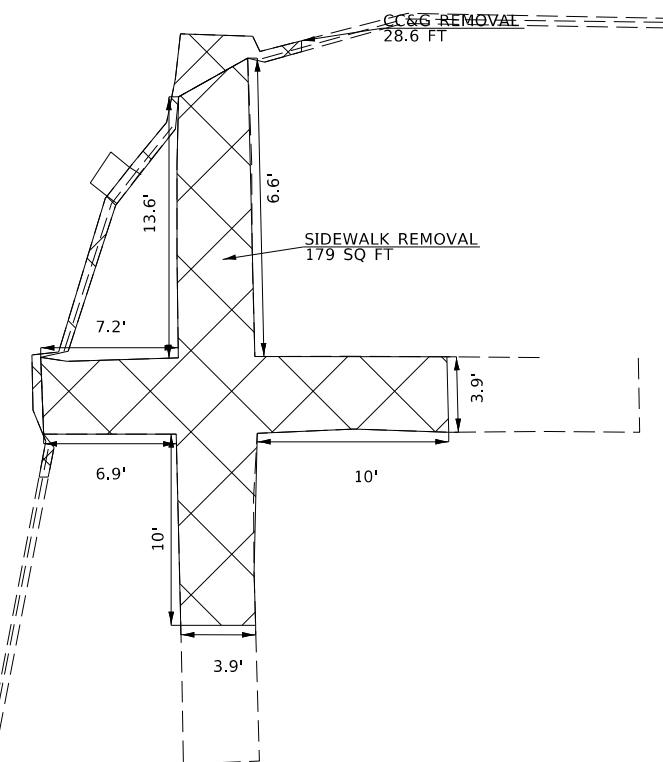
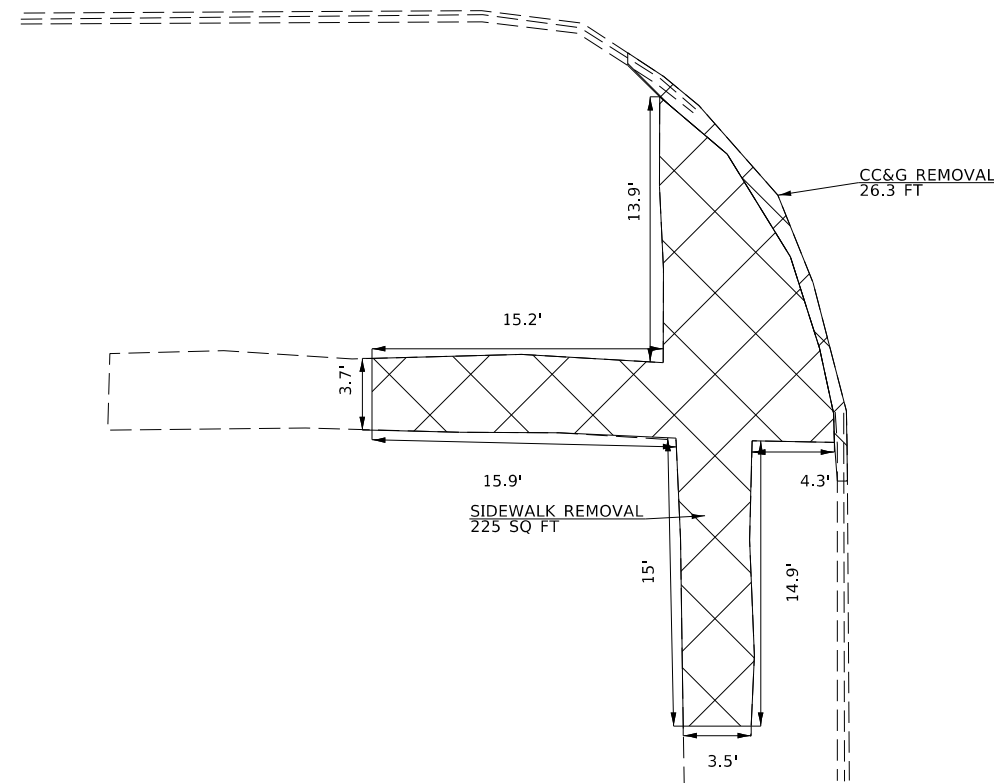
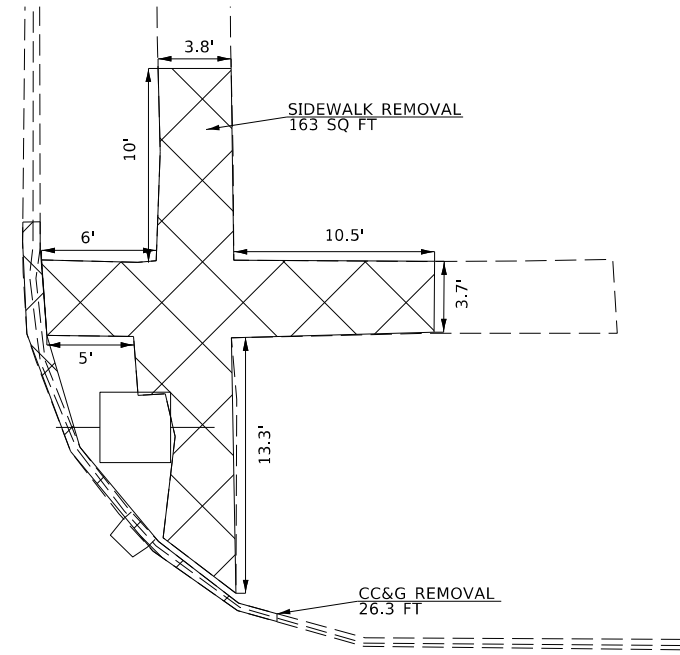
SCALE: SHEET OF SHEETS STA. TO STA.

F.A.P. RTE.	SECTION	COUNTY	TOTAL SHEETS	SHEET NO.
873	106RS-5	FRANKLIN	49	44
CONTRACT NO. 78769				
ILLINOIS FED. AID PROJECT				



MADISON ST

IL 149



STATE OF ILLINOIS  
DEPARTMENT OF TRANSPORTATION

REMOVAL SHEETS

USER NAME = kellekyd	DESIGNED -	REVISED -
PLOT SCALE = 10.0000 ' / in.	DRAWN -	REVISED -
PLOT DATE = 5/1/2020	CHECKED -	REVISED -
	DATE -	REVISED -

SCALE:	SHEET	OF	SHEETS	STA.	TO	STA.
--------	-------	----	--------	------	----	------

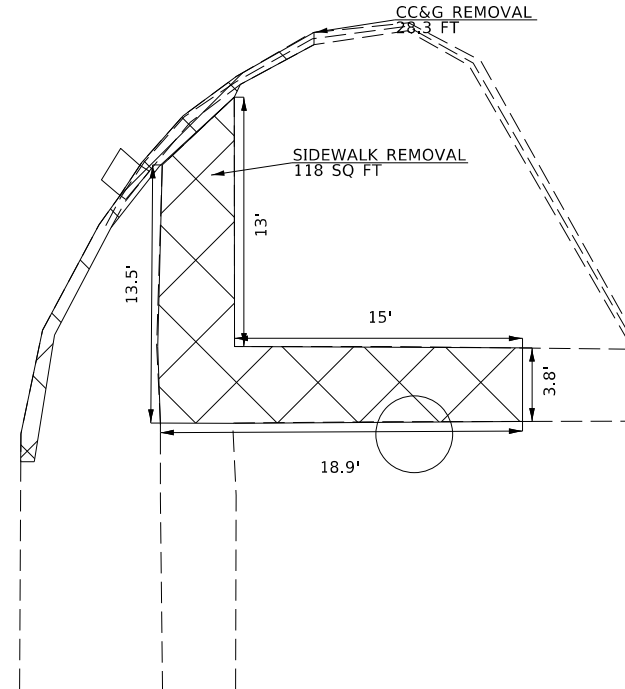
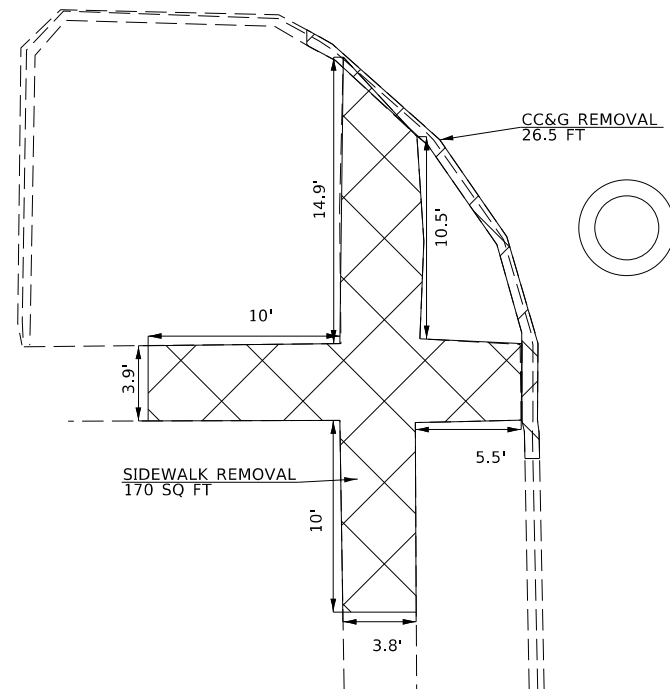
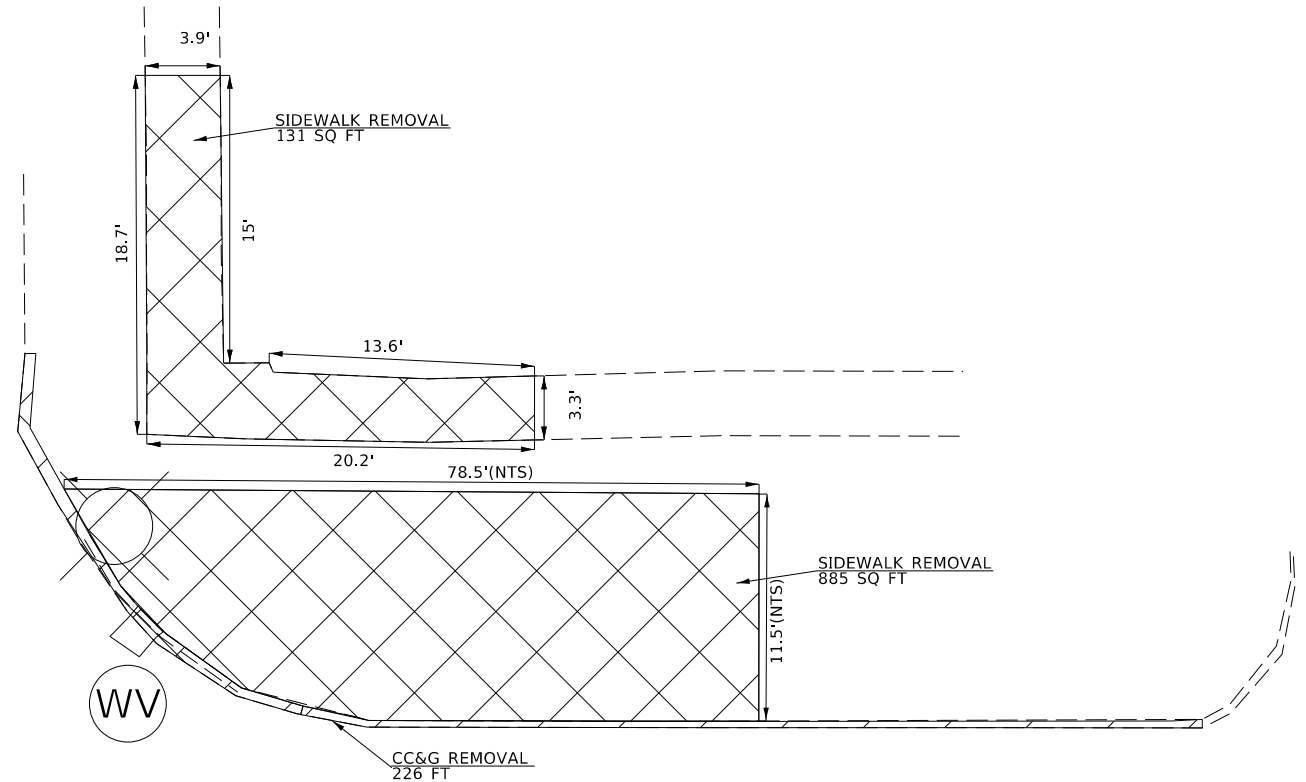
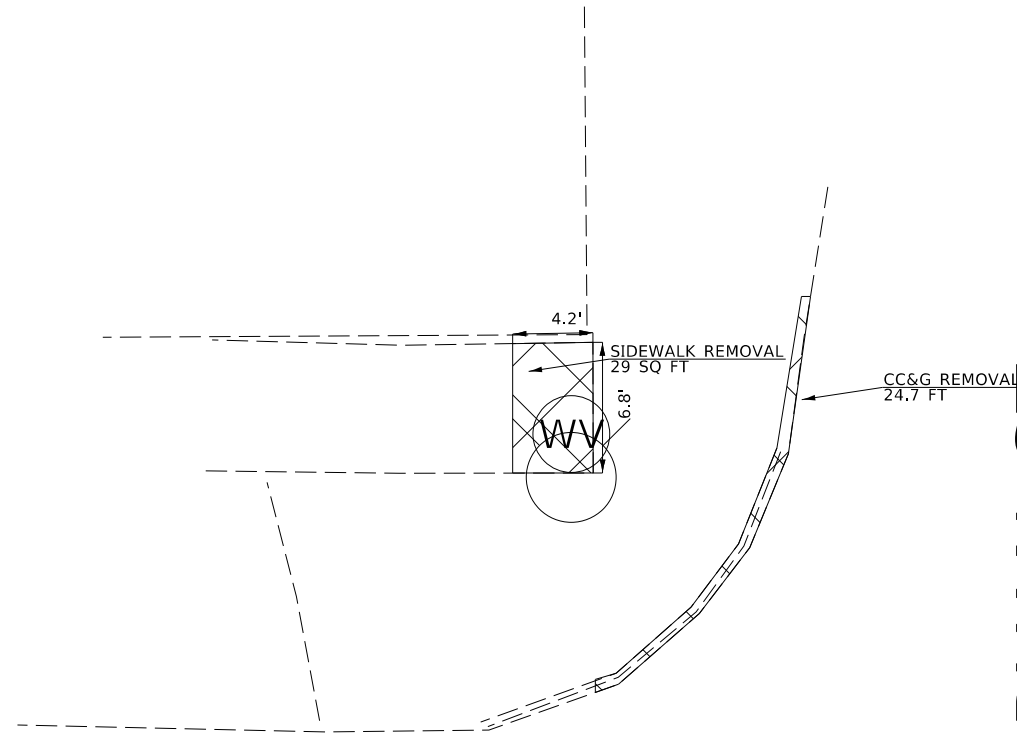
F.A.P. RTE.	SECTION	COUNTY	TOTAL SHEETS	SHEET NO.
873	106RS-5	FRANKLIN	49	45
CONTRACT NO. 78769				
ILLINOIS FED. AID PROJECT				

MODEL: Default  
FILE: \\nls01c:\pub\lhamon\dat\illinois\gov\PI\DOT\Documents\DOT\_Offices\District\_9\Projects\78769\CADD\Drawings\978769-ShtC-Plan\_Prof.dgn



IL 149

BRYAN ST



STATE OF ILLINOIS  
DEPARTMENT OF TRANSPORTATION

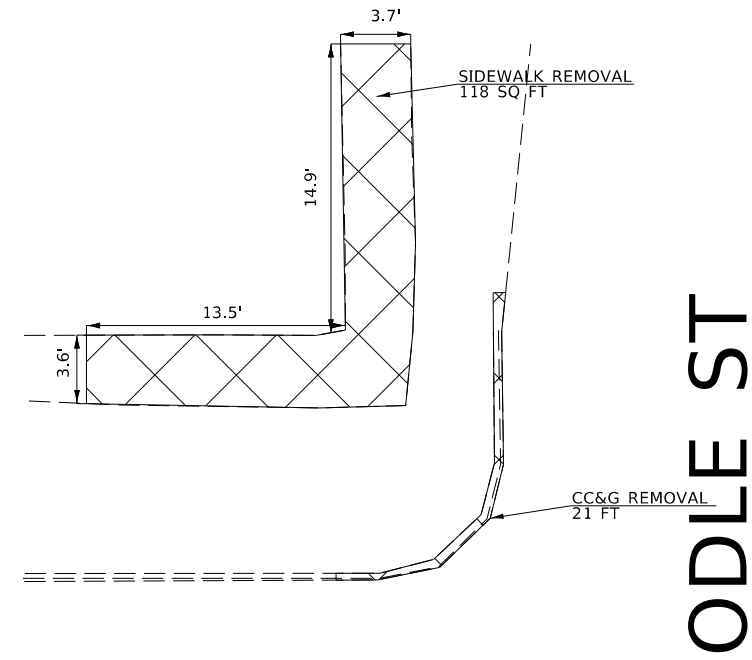
REMOVAL SHEETS

USER NAME = kelleykd	DESIGNED -	REVISED -
PLOT SCALE = 10.0000 ' / in.	DRAWN -	REVISED -
PLOT DATE = 5/1/2020	CHECKED -	REVISED -
	DATE -	REVISED -

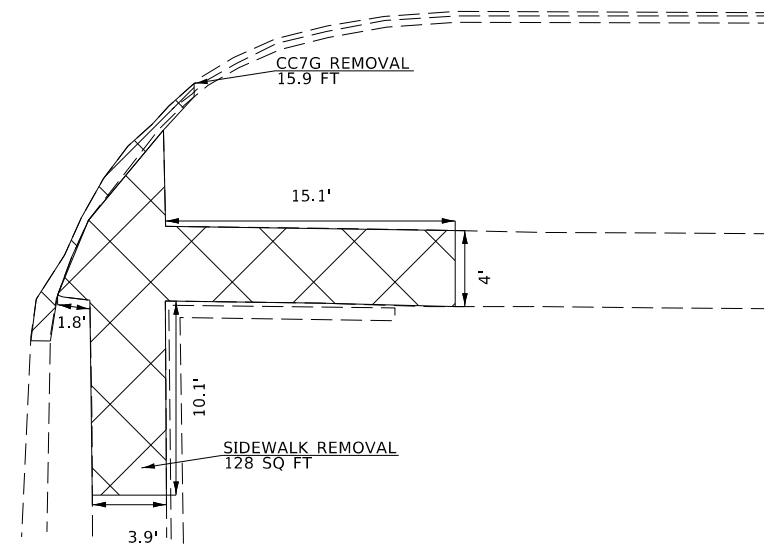
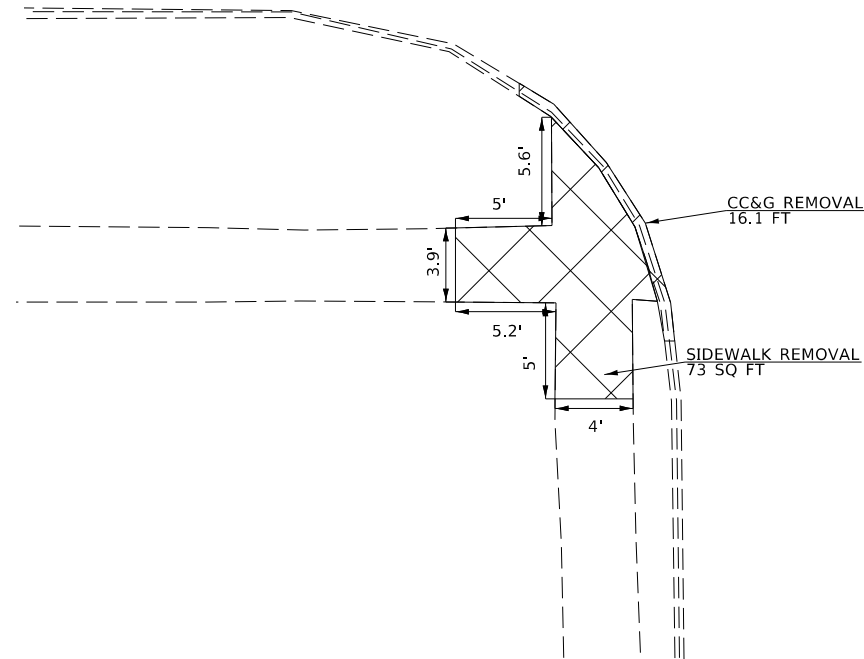
SCALE:	SHEET	OF	SHEETS	STA.	TO STA.
--------	-------	----	--------	------	---------

F.A.P. RTE.	SECTION	COUNTY	TOTAL SHEETS	SHEET NO.
873	106RS-5	FRANKLIN	49	46
CONTRACT NO. 78769				
ILLINOIS FED. AID PROJECT				

MODEL: Default  
FILE: h:\mhc\p\supl\harcross\dat\illinois\gov\PI\DOT\Documents\DOT\_Offices\District 9\Projects\78769\CADD\Drawings\DOT\78769-ShtC-Plan\_Prof.dgn



IL 149



STATE OF ILLINOIS  
DEPARTMENT OF TRANSPORTATION

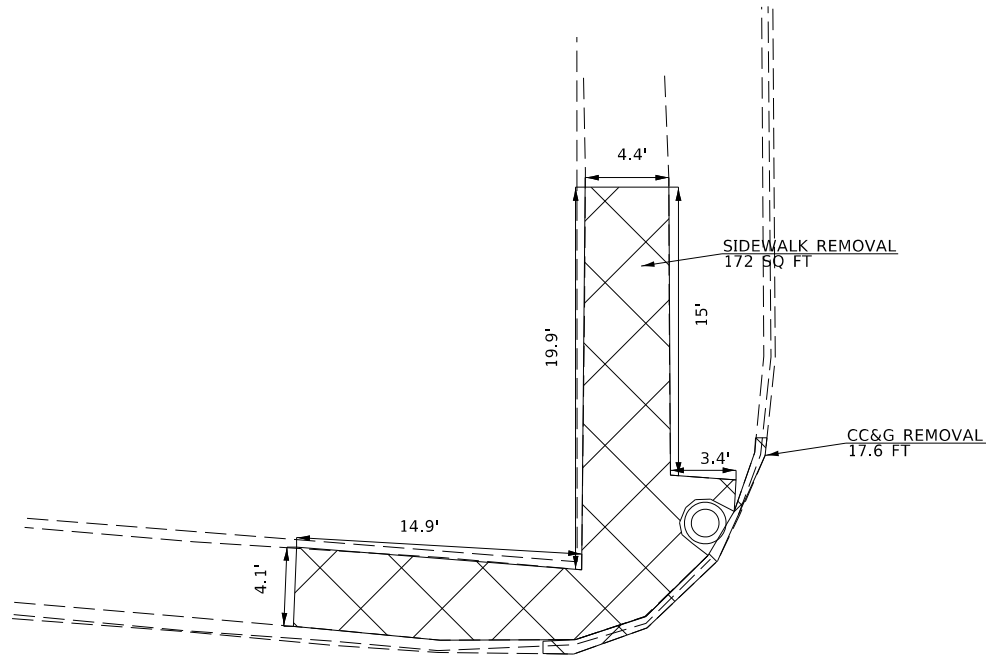
REMOVAL SHEETS

USER NAME = kelleykd	DESIGNED -	REVISED -
PLOT SCALE = 10.0000 ' / in.	DRAWN -	REVISED -
PLOT DATE = 5/1/2020	CHECKED -	REVISED -
	DATE -	REVISED -

SCALE: SHEET OF SHEETS STA. TO STA.

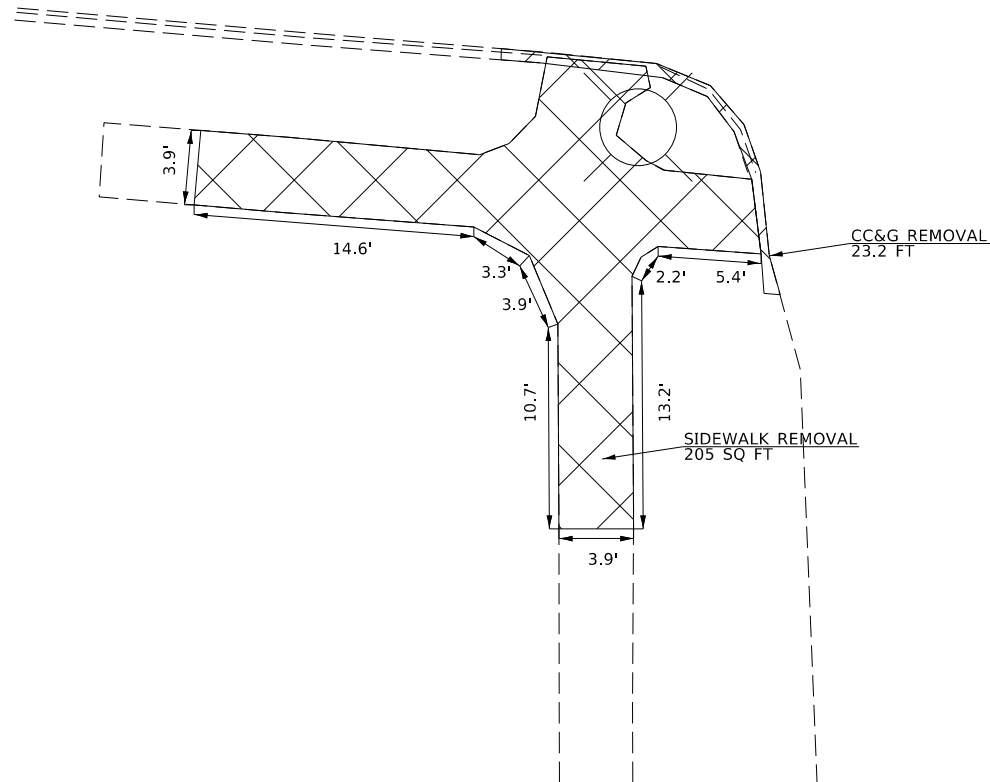
F.A.P. RTE.	SECTION	COUNTY	TOTAL SHEETS	SHEET NO.
873	106RS-5	FRANKLIN	49	47
CONTRACT NO. 78769				
ILLINOIS FED. AID PROJECT				

MODEL: Default  
FILE: h:\m\c\p\pub\h\room\dat\illinois.gov\PWIDOT\Documents\DOT\_Offices\District\_9\Projects\78769\CADD\Drawings\978769-Site-Plan\_Prof.dgn



BENTON RD

IL 149



MARION RD

MODEL: Default  
FILE: h:\mhc\p\pub\harcam.dwg\illinois\pwr\WIDOT\Documents\DOT\_Offices\District\_9\Projects\78769\CADD\Drawings\DOT\78769-Site-Plan\_Plot.dgn

USER NAME = kellekyd	DESIGNED -	REVISED -
	DRAWN -	REVISED -
PLOT SCALE = 10.0000 ' / in.	CHECKED -	REVISED -
PLOT DATE = 5/1/2020	DATE -	REVISED -

STATE OF ILLINOIS  
DEPARTMENT OF TRANSPORTATION

REMOVAL SHEETS

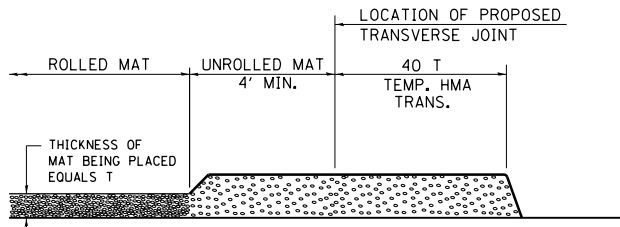
SCALE: SHEET OF SHEETS STA. TO STA.

F.A.P. RTE.	SECTION	COUNTY	TOTAL SHEETS	SHEET NO.
873	106RS-5	FRANKLIN	49	48
CONTRACT NO. 78769				
ILLINOIS FED. AID PROJECT				



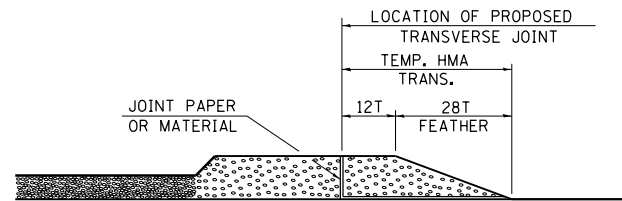
**TEMPORARY HOT-MIX ASPHALT TRANSITIONS**

**ILLINOIS STANDARD**



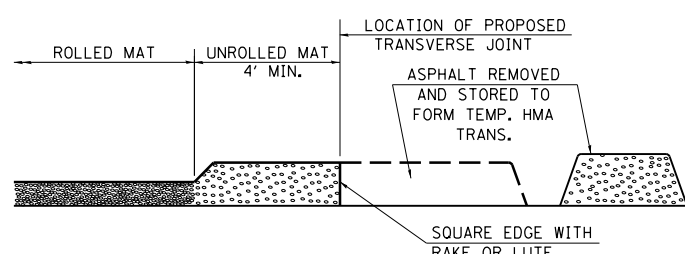
**STEP I**

1. PLACE HOT-MIX ASPHALT MAT, LENGTH 40 TIMES THE THICKNESS OF THE MAT BEING PLACED PAST THE PROPOSED TRANSVERSE JOINT LOCATION USING NORMAL OPERATING PROCEDURES.
2. EXTREME CARE SHOULD BE TAKEN TO MAINTAIN ENOUGH MATERIAL IN FRONT OF THE SCREED TO MAINTAIN REQUIRED PAVING DEPTH.



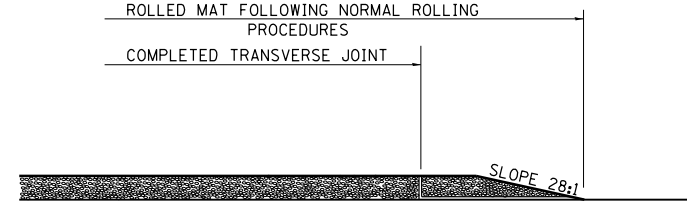
**STEP III**

1. JOINT PAPER OR OTHER PRESELECTED JOINT MATERIAL IS THEN PLACED IN THE CLEARED AREA AND THE EXCESS ASPHALT USED TO HAND FORM A TRANSITION TO THE DIMENSIONS SHOWN ABOVE.
2. NOTE THAT IN CONSTRUCTING THE TRANSITION, THE MAT DEPTH IS CONTINUED AS PART OF THE TRANSITION BEFORE FORMING THE FEATHER.



**STEP II**

1. MOVE THE PAVER OUT OF THE WAY AND REMOVE THE ASPHALT FROM THE AREA OF THE PROPOSED TEMPORARY HOT-MIX ASPHALT TRANSITION.
2. SQUARE UP THE END OF THE MAT WITH A RAKE OR LUTE.
3. NOTE THAT THE MAT WITHIN 4' OF THE END OF JOINT IS NOT TO BE ROLLED AT THIS TIME.

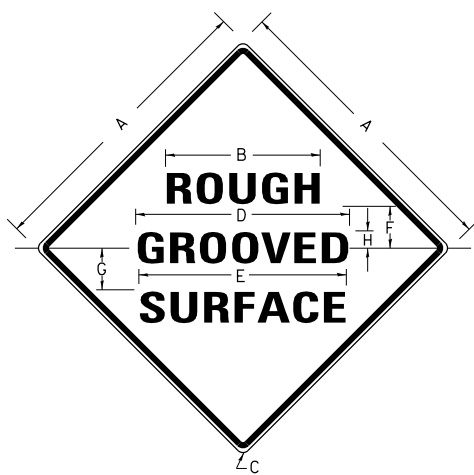


**STEP IV**

1. COMPLETE TEMPORARY TRANSITION BY ROLLING.
2. TO RESUME PAVING, AT THE JOINT, REMOVE TEMPORARY TRANSITION AND DISPOSE OF THE MATERIAL ACCORDING TO ART. 202.03 OF THE STD. SPECS. (COST INCLUDED IN THE CONTRACT).
3. CONSTRUCTING THE TEMPORARY TRANSITIONS WILL NOT BE PAID FOR SEPARATELY IN ACCORDANCE WITH ARTICLE 406.14 OF THE STANDARD SPECIFICATIONS.

REVISIONS	
REDRAWN	2-15-89
REVISED	8-16-94
REVISED	01-09-07
RESIZED	05-8-08
REVISED	05-16-13

STD. 9-26



**COLORS:**

LEGEND AND BORDER- BLACK NON-REFLECTORIZED  
BACKGROUND- ORANGE REFLECTORIZED

SIGN SIZE	DIMENSIONS							
	A	B	C	D	E	F	G	H
48X48	48,0	24,1	3,0	34,0	33,0	6,0	13,0	3,5

SIGN SIZE	SERIES LINES			MAR GIN	BOR DER	BLANK STD.
	1	2	3			
48X48	7C	7C	7C	0,8	1,2	B4-48D

ALL DIMENSIONS IN INCHES

**NOTES:**

PRIOR TO ALLOWING TRAFFIC ON ANY PORTION OF THE ROADWAY THAT HAS BEEN COLDMILLED, THE CONTRACTOR SHALL HAVE ERECTED "ROUGH GROOVED SURFACE" SIGNS THAT CONFORM TO THE ABOVE DETAILS. A MINIMUM OF ONE SIGN AT EACH END OF THE IMPROVEMENT WILL BE REQUIRED. THE CONTRACTOR SHALL MAINTAIN THE "ROUGH GROOVED SURFACE" SIGNS UNTIL THE COLDMILLED SURFACE IS COVERED WITH LEVELING BINDER OR SURFACE COURSE.

IF AT ANY TIME THE SIGNS ARE IN PLACE BUT NOT APPLICABLE, THEY SHALL BE TURNED FROM THE VIEW OF MOTORISTS OR COVERED AS DIRECTED BY THE ENGINEER.

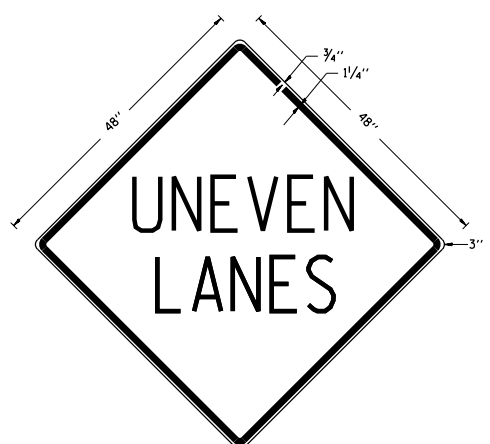
THE COST OF FURNISHING, ERECTING, MAINTAINING, AND REMOVING THE REQUIRED SIGNS SHALL BE INCLUDED IN THE CONTRACT.

REVISIONS	
REDRAWN	2-15-89
REVISED	4-6-93
REVISED	3-27-08
REVIEWED	5-17-13

STD. 9-39

**UNEVEN LANES SIGN**

W8-11 (48" x 48")



**COLORS:**

LEGEND AND BORDER - BLACK NON-REFLECTORIZED  
BACKGROUND - ORANGE REFLECTORIZED

**NOTE:** PRIOR TO ALLOWING TRAFFIC ON ANY PORTION OF THE ROADWAY THAT HAS BEEN COLDMILLED OR BEFORE RESURFACING OPERATIONS BEGIN, THE CONTRACTOR SHALL HAVE ERECTED "UNEVEN PAVEMENT" SIGNS THAT CONFORM TO THE ABOVE DETAILS. A MINIMUM OF ONE SIGN AT EACH END OF THE IMPROVEMENT WILL BE REQUIRED. THE CONTRACTOR SHALL MAINTAIN THE "UNEVEN PAVEMENT" SIGNS UNTIL THE RESURFACING OPERATIONS ARE COMPLETED.

IF AT ANY TIME THE SIGNS ARE IN PLACE BUT NOT APPLICABLE, THEY SHALL BE TURNED FROM THE VIEW OF MOTORISTS OR COVERED AS DIRECTED BY THE ENGINEER.

THE COST OF FURNISHING, ERECTING, MAINTAINING, AND REMOVING THE REQUIRED SIGNS SHALL BE INCLUDED IN THE CONTRACT.

REVISIONS	
DRAWN	2-15-89
REVISED	4-06-93
REDESIGNED	7-23-04
RESIZED	5-08-08
REVIEWED	5-17-13

STD. 9-41

MODEL: Default  
FILE: h:\bldg\pub\harron.dwg  
PROJECT: 78769\DATA\CAD\Drawings\DOT - Offices\Detail.dwg  
PROJECT: 78769\DATA\CAD\Drawings\DOT - Offices\Detail.dwg

USER NAME = kelleykd	DESIGNED -	REVISED -
PLOT SCALE = 100,0000' / in.	DRAWN -	REVISED -
PLOT DATE = 5/1/2020	CHECKED -	REVISED -
	DATE -	REVISED -

**STATE OF ILLINOIS  
DEPARTMENT OF TRANSPORTATION**

**TEMPORARY HMA TRANSITIONS, ROUGH GROOVED  
SURFACE, AND UNEVEN LANES DETAILS**

SCALE: SHEET OF SHEETS STA. TO STA.

F.A.P. RTE.	SECTION	COUNTY	TOTAL SHEETS	SHEET NO.
873	106RS-5	FRANKLIN	49	49
CONTRACT NO. 78769				
ILLINOIS FED. AID PROJECT				