



Illinois Department of Transportation

Office of Intermodal Project Implementation / Division of Aeronautics
1 Langhorne Bond Drive / Springfield, Illinois 62707-8415

July 21, 2021

SUBJECT: Lake in the Hills Airport
Lake in the Hills, Illinois
McHenry County
Illinois Project Number: 3CK-4814
SBG Project Number: 3-17-SBGP-144/156/162/TBD
Contract No. LK014
Item No. 01A, July 30, 2021 Letting
Addendum A

NOTICE TO PROSPECTIVE BIDDERS

Attached is an addendum to the plans or proposal. This addendum involves revised and/or added material.

Reason for Addendum:

Bituminous Base Test Section will be required for this contract.

To All Plan Holders:

Bituminous Base Test Section will be required for this contract.

Plan Changes:

Revised Sheet 2 Summary of Quantities and Index to Sheets - Added Pay Item for Bituminous Base Test Section.

Special Provisions Changes:

Revised Section 403-8.1 Basis of Payment to include pay item for Bituminous Base Test Section.

Schedule of Prices Changes:

Added Pay Item AR403630 Bituminous Base Test Section - EACH.

Prime contractors must utilize the enclosed material when preparing their bid and must include any changes to the Schedule of Prices in their bid.

Questions on this addendum may be directed to Doug Klonowski of CMT at 630.820.1022.

DATE: Wednesday, July 21, 2021 3:00:55 PM
 FILE: K:\admin\m\1402025502-00_RehabRunway8-26\Draw\Sheet\Summary-Quantities.dwg

6/16/2021 11:17

6/16/2021 11:17

INDEX TO SHEETS

| SHEET NUMBER | SHEET TITLE |
|--------------|---|
| 1 | COVER SHEET |
| 2 | SUMMARY OF QUANTITIES AND INDEX TO SHEETS |
| 3 | SITE PLAN, ALIGNMENT LOCATIONS, CONTROL POINTS AND SITE ACCESS |
| 4 | SEQUENCE OF CONSTRUCTION PLAN |
| 5 | SEQUENCE OF CONSTRUCTION GENERAL NOTES AND DETAILS - 1 |
| 6 | SEQUENCE OF CONSTRUCTION GENERAL NOTES AND DETAILS - 2 |
| 7 | EXISTING CONDITIONS AND PROPOSED REMOVALS - SHEET 1 |
| 8 | EXISTING CONDITIONS AND PROPOSED REMOVALS - SHEET 2 |
| 9 | EXISTING CONDITIONS AND PROPOSED REMOVALS - SHEET 3 |
| 10 | TYPICAL SECTIONS - 1 |
| 11 | PLAN AND PROFILE RUNWAY 8-26 - SHEET 1 |
| 12 | PLAN AND PROFILE RUNWAY 8-26 - SHEET 2 |
| 13 | PLAN AND PROFILE RUNWAY 8-26 - SHEET 3 |
| 14 | TAXIWAY A WEST AND RUNWAY 8 RSA PLAN AND PROFILE |
| 15 | TAXIWAY A1, A2 AND A3 PLAN AND PROFILE |
| 16 | RUNWAY 26 RSA PLAN AND PROFILE |
| 17 | ELECTRICAL PLAN - SHEET 1 |
| 18 | ELECTRICAL PLAN - SHEET 2 |
| 19 | ELECTRICAL PLAN - SHEET 3 |
| 20 | ELECTRICAL DETAILS - 1 |
| 21 | DRAINAGE DETAILS - SHEET 1 |
| 22 | PAVEMENT MARKING PLAN - SHEET 1 |
| 23 | PAVEMENT MARKING PLAN - SHEET 2 |
| 24 | PAVEMENT MARKING DETAILS |
| 25 | STORM WATER POLLUTION PREVENTION PLAN - SHEET 1 |
| 26 | STORM WATER POLLUTION PREVENTION PLAN - SHEET 2 |
| 27 | STORM WATER POLLUTION PREVENTION PLAN - SHEET 3 |
| 28 | STORM WATER POLLUTION PREVENTION PLAN NOTES AND DETAILS - SHEET 1 |
| 29 | STORM WATER POLLUTION PREVENTION PLAN NOTES AND DETAILS - SHEET 2 |
| 30 | INDEX TO SECTIONS |
| 31 | RSA WEST CROSS SECTIONS |
| 32 | RUNWAY CROSS SECTIONS - SHEET 1 |
| 33 | RUNWAY CROSS SECTIONS - SHEET 2 |
| 34 | RUNWAY CROSS SECTIONS - SHEET 3 |
| 35 | RUNWAY CROSS SECTIONS - SHEET 4 |
| 36 | RUNWAY CROSS SECTIONS - SHEET 5 |
| 37 | RUNWAY CROSS SECTIONS - SHEET 6 |
| 38 | RUNWAY CROSS SECTIONS - SHEET 7 |
| 39 | RUNWAY CROSS SECTIONS - SHEET 8 |
| 40 | RUNWAY CROSS SECTIONS - SHEET 9 |
| 41 | RSA EAST CROSS SECTIONS |

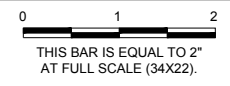
| SUMMARY OF QUANTITIES | | | |
|-----------------------|-------------------------------------|----------|------|
| ITEM | DESCRIPTION | QUANTITY | UNIT |
| AR108088 | 1/C #8 XLP-USE | 3,500 | L.F. |
| AR108656 | 3/C #6 600 V UG CABLE IN UD | 1,850 | L.F. |
| AR110014 | 4" DIRECTIONAL BORE | 45 | L.F. |
| AR110502 | 2-WAY CONCRETE ENCASED DUCT | 155 | L.F. |
| AR110550 | SPLIT DUCT | 30 | L.F. |
| AR115610 | ELECTRICAL HANDHOLE | 2 | EACH |
| AR125100 | ELEVATED RETROREFLECTIVE MARKER | 5 | EACH |
| AR125106 | RELOC. ELEV. RETROREFLECTIVE MARKER | 37 | EACH |
| AR125901 | REMOVE STAKE MOUNTED LIGHT | 12 | EACH |
| AR125931 | REPLACE LIGHT LENSE | 18 | EACH |
| AR125941 | ADJUST STAKE MOUNTED LIGHT | 12 | EACH |
| AR150510 | ENGINEER'S FIELD OFFICE | 1 | L.S. |
| AR150520 | MOBILIZATION | 1 | L.S. |
| AR152410 | UNCLASSIFIED EXCAVATION | 15,050 | C.Y. |
| AR152440 | BORROW EXCAVATION | 3,800 | C.Y. |
| AR152540 | SOIL STABILIZATION FABRIC | 1,150 | S.Y. |
| AR156510 | SILT FENCE | 3,580 | L.F. |
| AR156520 | INLET PROTECTION | 10 | EACH |
| AR156531 | EROSION CONTROL BLANKET | 7,275 | S.Y. |
| AR208515 | POROUS GRANULAR EMBANKMENT | 560 | C.Y. |
| AR209608 | CRUSHED AGG. BASE COURSE - 8" | 32,815 | S.Y. |
| AR401610 | BITUMINOUS SURFACE COURSE | 4,275 | TON |
| AR401620 | BIT. SURFACE COURSE, LEVELING | 90 | TON |
| AR401630 | BITUMINOUS SURFACE TEST SECTION | 1 | EACH |
| AR401650 | BITUMINOUS PAVEMENT MILLING | 4,250 | S.Y. |
| AR401900 | REMOVE BITUMINOUS PAVEMENT | 21,015 | S.Y. |
| AR403610 | BITUMINOUS BASE COURSE | 7,415 | TON |
| AR403630 | BITUMINOUS BASE TEST SECTION | 1 | EACH |
| AR602510 | BITUMINOUS PRIME COAT | 9,875 | GAL. |
| AR603510 | BITUMINOUS TACK COAT | 10,615 | GAL. |
| AR620520 | PAVEMENT MARKING - WATERBORNE | 19,180 | S.F. |
| AR620525 | PAVEMENT MARKING - BLACK BORDER | 8,990 | S.F. |
| AR620900 | PAVEMENT MARKING REMOVAL | 50 | S.F. |
| AR705526 | 6" PERFORATED UNDERDRAIN W/ SOCK | 660 | L.F. |
| AR705640 | UNDERDRAIN CLEANOUT | 7 | EACH |
| AR705900 | REMOVE UNDERDRAIN | 485 | L.F. |
| AR705904 | REMOVE UNDERDRAIN CLEANOUT | 7 | EACH |
| AR901510 | SEEDING | 10 | ACRE |
| AR908515 | HEAVY-DUTY HYDRAULIC MULCH | 10 | ACRE |



IL. CONTRACT: **LK014**
 IL. LETTING ITEM: **01A**
 IL. PROJECT: **3CK-4814**
 S.B.G. PROJECT: **3-17-SBGP-144/156/166/TBD**

SURVEY BOOK # ----


| REVISIONS | | |
|-----------|-----|---------|
| NUMBER | BY | DATE |
| 1 | DJK | 7/21/21 |
| | | |
| | | |
| | | |




**LAKE IN THE HILLS MUNICIPAL AIRPORT
 LAKE IN THE HILLS, ILLINOIS
 REHABILITATE AND REPROFILE RUNWAY 8/26**

**SUMMARY OF QUANTITIES
 AND INDEX TO SHEETS**

© Copyright CMT, Inc.



CMT
 CRAWFORD, MURPHY & TILLY, INC.
 CONSULTING ENGINEERS
 License No. 184-000613



VILLAGE OF
 LAKE IN THE HILLS

| | |
|--------------|------------|
| DESIGN BY: | MRR |
| DRAWN BY: | MRR |
| CHECKED BY: | SMS |
| APPROVED BY: | DJK |
| DATE: | 06/18/2021 |
| JOB No: | 200255-02 |

FINAL

BASIS OF PAYMENT

403-8.1

DELETE: All sections related to Method I for quantities under 2,000 tons.

ADD:

The test section shall be paid for at the unit price per EACH, which price shall include the additional material, specified equipment, labor, Engineering and testing necessary to construct this item.

Payment will be made under:

| | |
|----------------------|---|
| ITEM AR403610 | BITUMINOUS BASE COURSE – PER TON. |
| ITEM AR403630 | BITUMINOUS BASE TEST SECTION – EACH. |