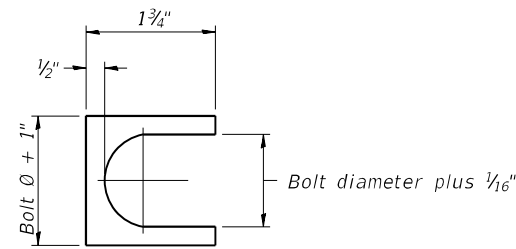
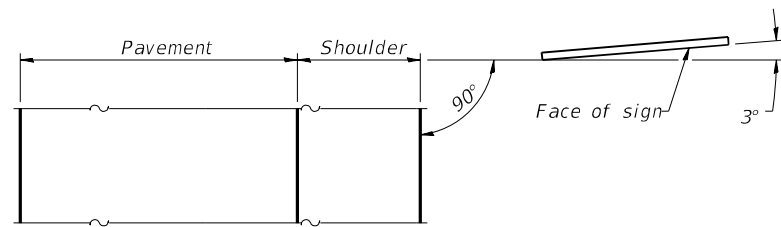


**ELEVATION**

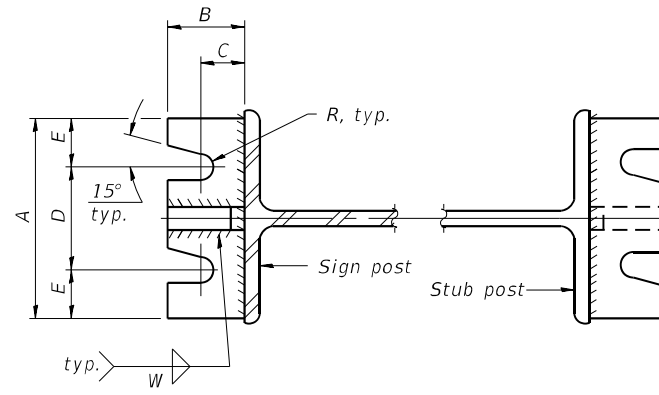


**SHIM DETAIL**

Furnish two 0.01" thick and two 0.03" thick stainless steel or brass (ASTM B36) shims per post.



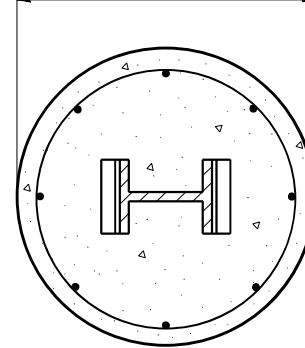
**LOCATION SKETCH**



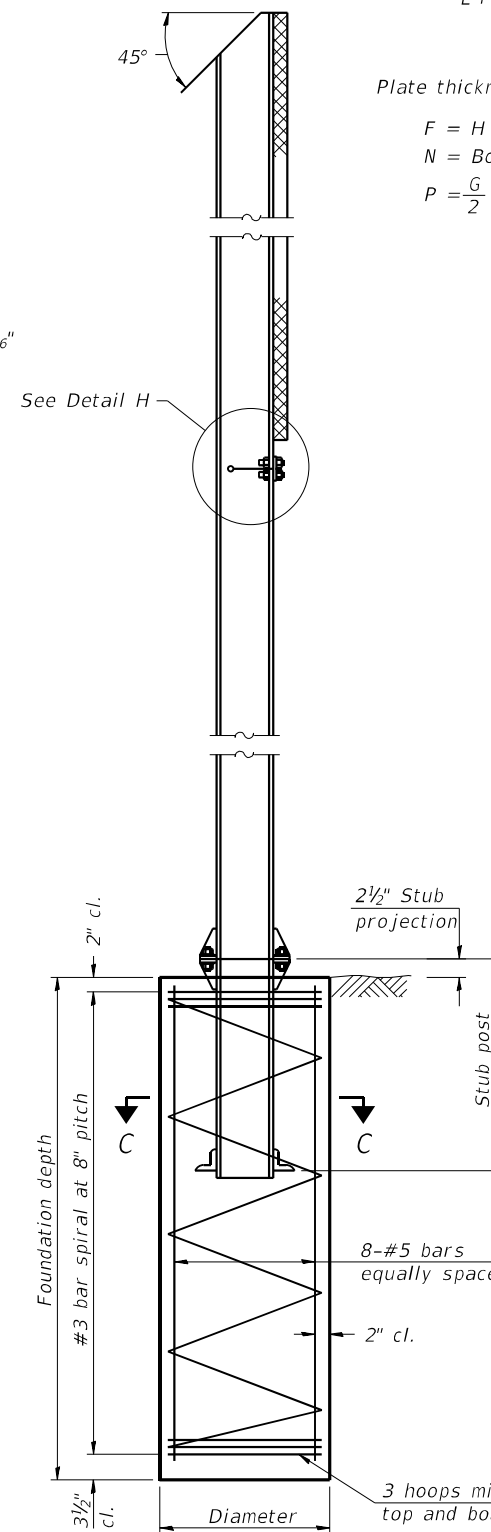
**SECTION A-A**

**SECTION B-B**

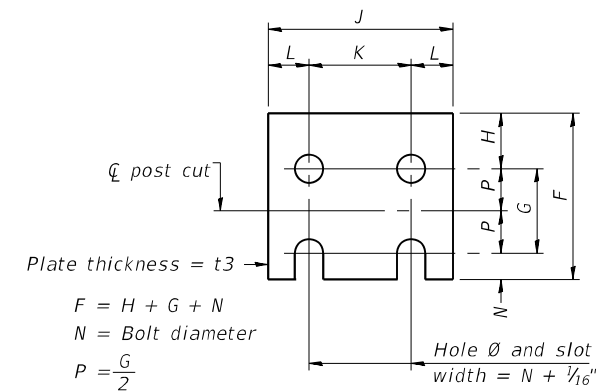
(See table for dimensions.)



**SECTION C-C**

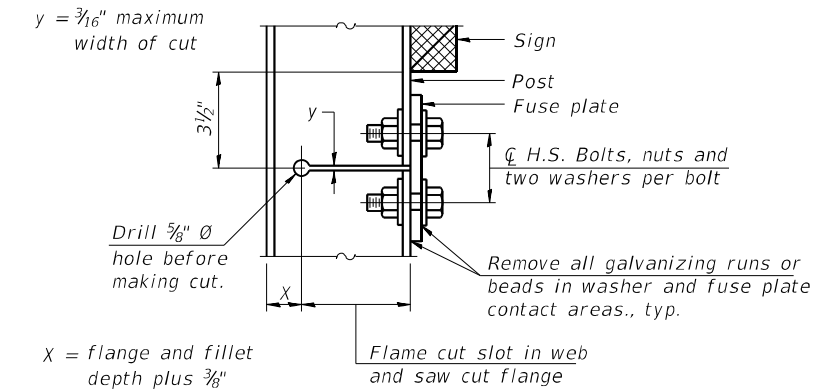


**SECTION D-D**

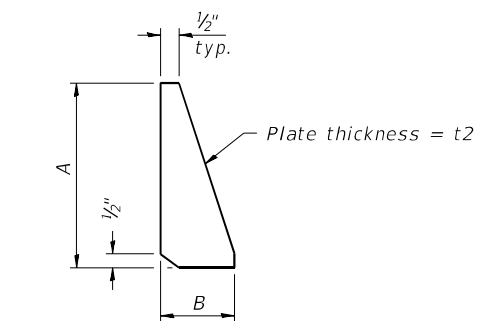


**FUSE PLATE DETAIL**  
 (Install with notches down.)

FUSE PLATE DATA		
N = Bolt Diameter	G	H
$\frac{1}{2}"$	2"	$1\frac{1}{8}"$
$\frac{5}{8}"$	$2\frac{1}{4}"$	$1\frac{1}{4}"$
$\frac{3}{4}"$	$2\frac{1}{2}"$	$1\frac{3}{8}"$
$\frac{7}{8}"$	$2\frac{3}{4}"$	$1\frac{1}{2}"$
1"	3"	$1\frac{5}{8}"$
$1\frac{1}{8}"$	$3\frac{1}{4}"$	$1\frac{3}{4}"$
$1\frac{1}{4}"$	$3\frac{1}{2}"$	$1\frac{7}{8}"$



**DETAIL H**



**STIFFENER PLATE DETAIL**

**GENERAL NOTES**

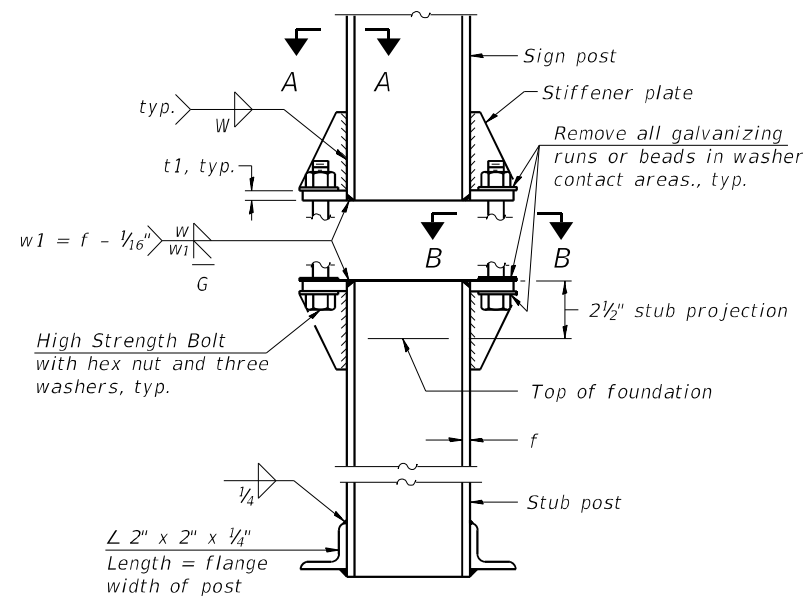
Posts shall be plumbed by using shims with post-to-stub post connection bolts snug tight only. Final tightening of all High Strength Bolts shall be in accordance with Article 727.05 and threads at the junction of the bolt and nut shall be burred or center punched to prevent the nut from loosening.

LOADING: 80 m.p.h. wind with 30% gust factor, normal to sign.

DESIGN STRESSES:  
 Structural steel - 20,000 p.s.i.  
 Reinforcing steel - 20,000 p.s.i.  
 Concrete - 1,400 p.s.i.  
 Footing soil pressure - 2,000 p.s.f.

After fabrication, the post, fuse plate and upper 6", min. of the stub post shall be hot-dip galvanized in accordance with AASHTO M111. All bolts, nuts and washers shall be hot-dip galvanized in accordance with AASHTO M232.

Work this sheet with Base Sheet BAW-A-2.



**ELEVATION SIGN POST & STUB POST**

BAW-A-1

2-17-2017



USER NAME = skm  
 ESCA PROJECT NO. 1295.11  
 PLOT SCALE = 0.1667' / in.  
 PLOT DATE = 12/23/2020

DESIGNED - SKM 12/20  
 CHECKED - ELH 12/20  
 DRAWN - JMK 12/20  
 CHECKED - ELH 12/20  
 REVISED -  
 REVISED -  
 REVISED -  
 REVISED -

STATE OF ILLINOIS  
 DEPARTMENT OF TRANSPORTATION

BREAK-AWAY WIDE FLANGE  
 STEEL SIGN POST DETAILS

SHEET NO. 1 OF 2 SHEETS

F.A.I. RTE.	SECTION	COUNTY	TOTAL SHEETS	SHEET NO.
57	(41-4)B-1;(41-4)B-2	JEFFERSON	257	201
CONTRACT NO. 78550				

ILLINOIS FED. AID PROJECT

MODEL: PLOT  
 FILE NAME: Y:\DOT\1295-11\_78550\CADD\Highway\CADD\_Sheets\0978550-sht-details14.dgn

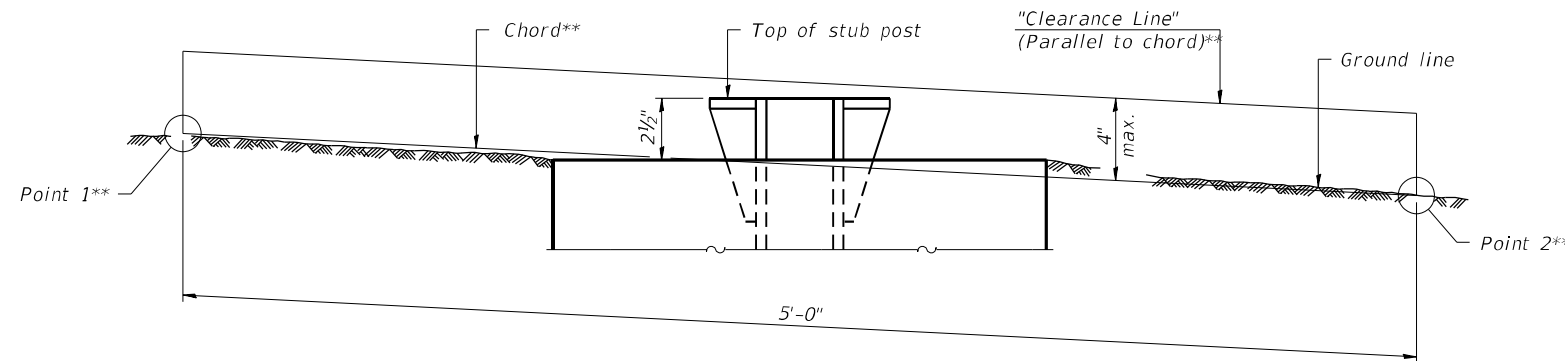
12/23/2020 2:16:00 PM

(Sheet 1 of 2)

POST	CONCRETE FOUNDATION TABLE							POST TO STUB POST CONNECTION DATA										FUSE PLATE DATA				
	Foundation			Reinforcement			Stub Post Length	Bolt Size	A	B	C	D	E	t1	t2	R	W	J	K	L	t3	
	Diameter*	Minimum Depth	Concrete <sup>(1)</sup> cu. yds.)	Vertical Bars Length	Bar Diameter	Spirals Length																lbs. <sup>(2)</sup>
W6x9	2'-0"	6'-0"	0.70	5'-9"	1'-8 1/2"	79'-0"	78	2'-3"	5/8" x 3 1/4"	6"	2 1/4"	1 1/4"	3 1/2"	1 1/4"	3/4"	1/2"	1 1/32"	1/4"	4"	2 1/4"	7/8"	1/4"
W6x15	2'-0"	6'-0"	0.70	5'-9"	1'-8 1/2"	79'-0"	78	2'-6"	5/8" x 3 1/4"	6"	2 1/4"	1 1/4"	3 1/2"	1 1/4"	3/4"	1/2"	1 1/32"	1/4"	6"	3 1/2"	1 1/4"	3/8"
W8x18	2'-0"	6'-0"	0.70	5'-9"	1'-8 1/2"	79'-0"	78	2'-6"	3/4" x 3 3/4"	6"	2 1/2"	1 3/8"	3 1/4"	1 3/8"	1"	1/2"	1 3/32"	5/16"	5 1/4"	2 3/4"	1 1/4"	3/8"
W10x22	2'-6"	6'-6"	1.18	6'-3"	2'-2 1/2"	105'-0"	92	3'-0"	3/4" x 3 3/4"	6"	2 1/2"	1 3/8"	3 1/4"	1 3/8"	1"	1/2"	1 3/32"	5/16"	5 3/4"	2 3/4"	1 1/2"	1/2"
W10x26	2'-6"	7'-0"	1.27	6'-9"	2'-2 1/2"	112'-0"	98	3'-0"	7/8" x 4"	7"	2 3/4"	1 1/2"	4"	1 1/2"	1"	3/4"	1 5/32"	3/8"	5 3/4"	2 3/4"	1 1/2"	5/8"
W12x26	2'-6"	7'-9"	1.41	7'-6"	2'-2 1/2"	119'-0"	107	3'-0"	7/8" x 4"	7"	2 3/4"	1 1/2"	4"	1 1/2"	1"	3/4"	1 5/32"	3/8"	6 1/2"	3 1/2"	1 1/2"	5/8"
W14x30	3'-0"	7'-3"	1.90	7'-0"	2'-8 1/2"	145'-0"	113	3'-0"	7/8" x 4"	7"	2 3/4"	1 1/2"	4"	1 1/2"	1"	3/4"	1 5/32"	3/8"	6 3/4"	3 1/2"	1 5/8"	1/2"
W14x38	3'-0"	8'-0"	2.09	7'-9"	2'-8 1/2"	153'-0"	122	3'-6"	1" x 4 1/2"	7 1/2"	3"	1 3/4"	4"	1 3/4"	1 1/4"	3/4"	1 7/32"	3/8"	6 3/4"	3 1/2"	1 5/8"	1/2"
W16x45	3'-0"	8'-6"	2.23	8'-3"	2'-8 1/2"	162'-0"	130	3'-6"	1" x 4 1/2"	7 1/2"	3"	1 3/4"	4"	1 3/4"	1 1/4"	3/4"	1 7/32"	3/8"	7"	3 1/2"	1 3/4"	1/2"

\*Dimensional changes required for varying site conditions shall be approved by the Engineer.

POST	FUSE PLATE BOLT SIZE																				
	Sign Height																				
	4'-0"	5'-0"	6'-0"	7'-0"	8'-0"	9'-0"	10'-0"	11'-0"	12'-0"	13'-0"	14'-0"	15'-0"	16'-0"	17'-0"	18'-0"	19'-0"	20'-0"	21'-0"	22'-0"	23'-0"	24'-0"
W6x9	1/2" x 1 1/2"	1/2" x 1 1/2"	1/2" x 1 1/2"	1/2" x 1 1/2"	—	—	—	—	—	—	—	—	—	—	—	—	—	—	—	—	—
W6x15	1/2" x 1 3/4"	1/2" x 1 3/4"	1/2" x 1 3/4"	5/8" x 2"	5/8" x 2"	3/4" x 2"	3/4" x 2"	3/4" x 2"	3/4" x 2"	3/4" x 2"	—	—	—	—	—	—	—	—	—	—	
W8x18	1/2" x 1 3/4"	1/2" x 1 3/4"	1/2" x 1 3/4"	1/2" x 1 3/4"	5/8" x 2"	5/8" x 2"	3/4" x 2"	3/4" x 2"	3/4" x 2"	3/4" x 2"	—	—	—	—	—	—	—	—	—	—	
W10x22	1/2" x 2"	1/2" x 2"	1/2" x 2"	1/2" x 2"	1/2" x 2"	5/8" x 2"	5/8" x 2"	3/4" x 2 1/4"	3/4" x 2 1/4"	3/4" x 2 1/4"	3/4" x 2 1/4"	3/4" x 2 1/4"	3/4" x 2 1/4"	—	—	—	—	—	—	—	
W10x26	1/2" x 2"	1/2" x 2"	1/2" x 2"	1/2" x 2"	1/2" x 2"	5/8" x 2 1/4"	5/8" x 2 1/4"	3/4" x 2 1/2"	3/4" x 2 1/2"	3/4" x 2 1/2"	3/4" x 2 1/2"	3/4" x 2 1/2"	3/4" x 2 1/2"	3/4" x 2 1/2"	—	—	—	—	—	—	
W12x26	1/2" x 2"	1/2" x 2"	1/2" x 2"	1/2" x 2"	1/2" x 2"	5/8" x 2 1/4"	5/8" x 2 1/4"	3/4" x 2 1/2"	3/4" x 2 1/2"	3/4" x 2 1/2"	3/4" x 2 1/2"	3/4" x 2 1/2"	3/4" x 2 1/2"	3/4" x 2 1/2"	3/4" x 2 1/2"	—	—	—	—	—	
W14x30	1/2" x 2"	1/2" x 2"	1/2" x 2"	1/2" x 2"	1/2" x 2"	5/8" x 2"	5/8" x 2"	3/4" x 2 1/4"	3/4" x 2 1/4"	3/4" x 2 1/4"	3/4" x 2 1/4"	3/4" x 2 1/4"	3/4" x 2 1/4"	3/4" x 2 1/4"	3/4" x 2 1/4"	3/4" x 2 1/4"	—	—	—	—	
W14x38	1/2" x 2"	1/2" x 2"	1/2" x 2"	1/2" x 2"	1/2" x 2"	5/8" x 2 1/4"	5/8" x 2 1/4"	3/4" x 2 1/2"	3/4" x 2 1/2"	3/4" x 2 1/2"	3/4" x 2 1/2"	3/4" x 2 1/2"	3/4" x 2 1/2"	1" x 2 3/4"	1" x 2 3/4"	1" x 2 3/4"	1" x 2 3/4"	1" x 2 3/4"	1" x 2 3/4"	1" x 2 3/4"	1" x 2 3/4"
W16x45	—	1/2" x 2"	1/2" x 2"	1/2" x 2"	1/2" x 2"	1/2" x 2"	1/2" x 2"	5/8" x 2 1/4"	5/8" x 2 1/4"	5/8" x 2 1/4"	3/4" x 2 1/2"	3/4" x 2 1/2"	3/4" x 2 1/2"	7/8" x 2 1/2"	7/8" x 2 1/2"	1" x 2 3/4"	1" x 2 3/4"	1" x 2 3/4"	1" x 2 3/4"	1" x 2 3/4"	1" x 2 3/4"



**ELEVATION  
GROUND LINE & STUB POST**  
\*\* For all "Point 1" and "Point 2" locations, "Clearance Line" must be at or above top of stub post.

- ① Quantity includes all concrete necessary for one foundation.
- ② Includes reinforcement bars and spiral hooping for one foundation.

MODEL: PLOT FILE NAME: Y:\IDOT\1295-11\_78550\CADD\Highway\CADD\_Sheets\0978550-sht-details\5.dgn

BAW-A-2 2-17-2017


(Sheet 2 of 2)

	USER NAME = skm	DESIGNED - SKM 12/20	REVISED -	<b>STATE OF ILLINOIS DEPARTMENT OF TRANSPORTATION</b>	<b>BREAK-AWAY WIDE FLANGE STEEL SIGN POST TABLES</b>	F.A.I. RTE. = 57	SECTION = (41-4)B-1;(41-4)B-2	COUNTY = JEFFERSON	TOTAL SHEETS = 257	SHEET NO. = 202
	ESCA PROJECT NO. 1295.11	CHECKED - ELH 12/20	REVISED -			SHEET NO. 2 OF 2 SHEETS	ILLINOIS FED. AID PROJECT			
PLOT SCALE = 0.1667' / in.	DRAWN - JMK 12/20	REVISED -		CONTRACT NO. 78550						
PLOT DATE = 12/23/2020	CHECKED - ELH 12/20	REVISED -								

DATE	
BY	
FINAL SURVEY	SURVEYED
NOTE BOOK	PLOTTED
NO.	TEMPLATE
	AREAS CHECKED

DATE	
BY	
ORIGINAL SURVEY	SURVEYED
NOTE BOOK	PLOTTED
NO.	TEMPLATE
	AREAS CHECKED

MODEL: Default  
FILE NAME: I:\DOT\1295-11\_28550\CADD\Highway\CADD\_Sheets\DF78550-11-28550-11-28550-11-28550-11.dgn



USER NAME = skm  
ESCA PROJECT NO. 1295,11  
PLOT SCALE = 20,0000 \* / in.  
PLOT DATE = 12/23/2020

DESIGNED - JMK  
DRAWN - JMK/SKM  
CHECKED - ELH  
DATE - 12/20

REVISED -  
REVISED -  
REVISED -  
REVISED -

**STATE OF ILLINOIS  
DEPARTMENT OF TRANSPORTATION**

**I-57 CROSS SECTIONS**

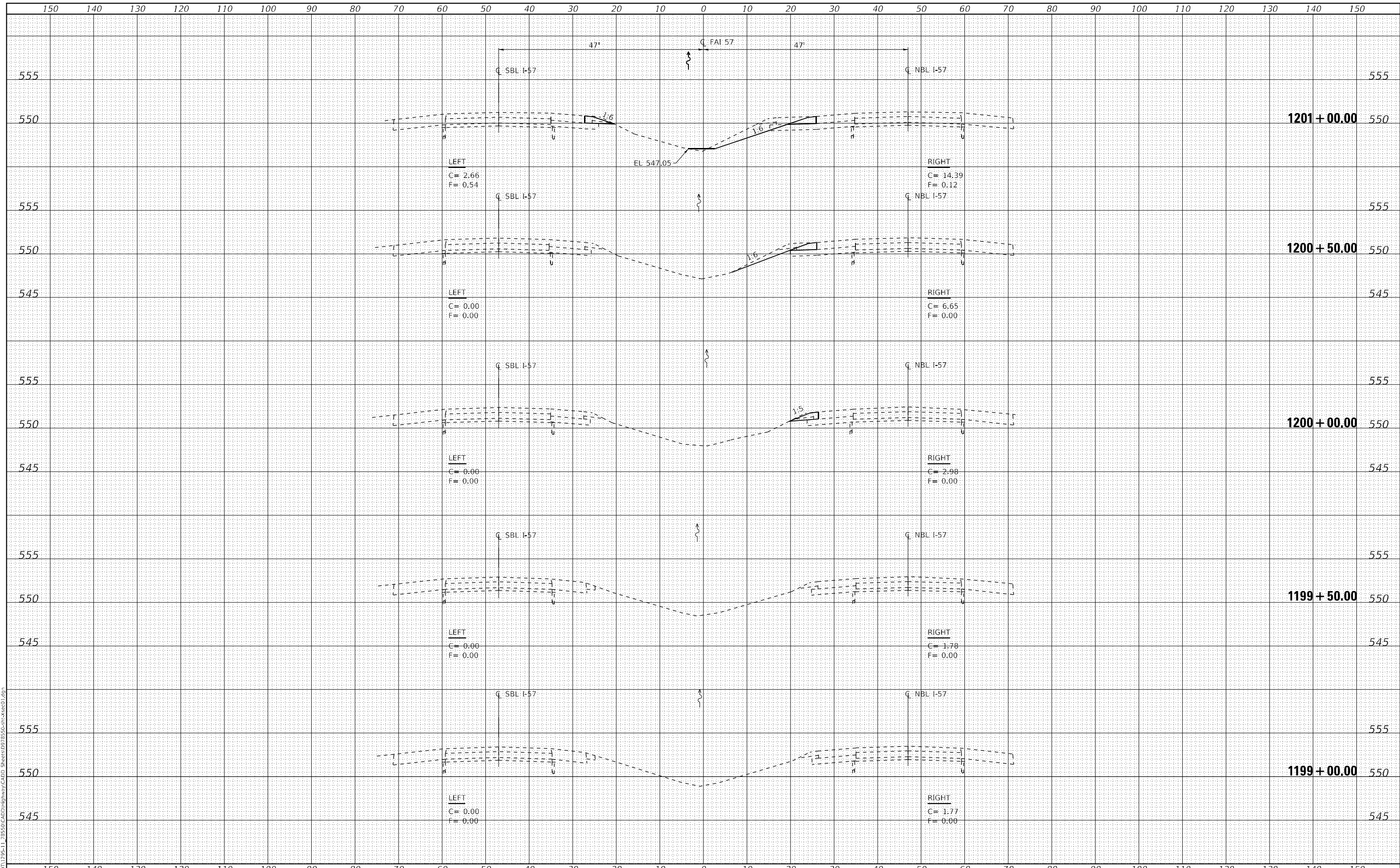
SCALE: AS SHOWN SHEET NO. 1 OF 27 SHEETS STA. 1197+00.00 TO STA. 1198+50.00

F.A.I. RTE.	SECTION	COUNTY	TOTAL SHEETS	SHEET NO.
57	(41-4)B-1;(41-4)B-2	JEFFERSON	257	203
CONTRACT NO. 78550				
ILLINOIS FED. AID PROJECT				

DATE	
BY	
ORIGINAL SURVEY	
SURVEYED	
NOTE BOOK	
NO.	
PLOTTED	
TEMPLATE	
AREAS CHECKED	

DATE	
BY	
ORIGINAL SURVEY	
SURVEYED	
NOTE BOOK	
NO.	
PLOTTED	
TEMPLATE	
AREAS CHECKED	

MODEL: Default  
FILE NAME: I:\DOT\1295-11\_78550\CADD\Highway\CADD\_Sheets\DF78550-11-28550.dwg



USER NAME = skm  
ESCA PROJECT NO. 1295,11  
PLOT SCALE = 20,0000 \* / in.  
PLOT DATE = 12/23/2020

DESIGNED - JMK  
DRAWN - JMK/SKM  
CHECKED - ELH  
DATE - 12/20

REVISED -  
REVISED -  
REVISED -  
REVISED -

STATE OF ILLINOIS  
DEPARTMENT OF TRANSPORTATION

I-57 CROSS SECTIONS

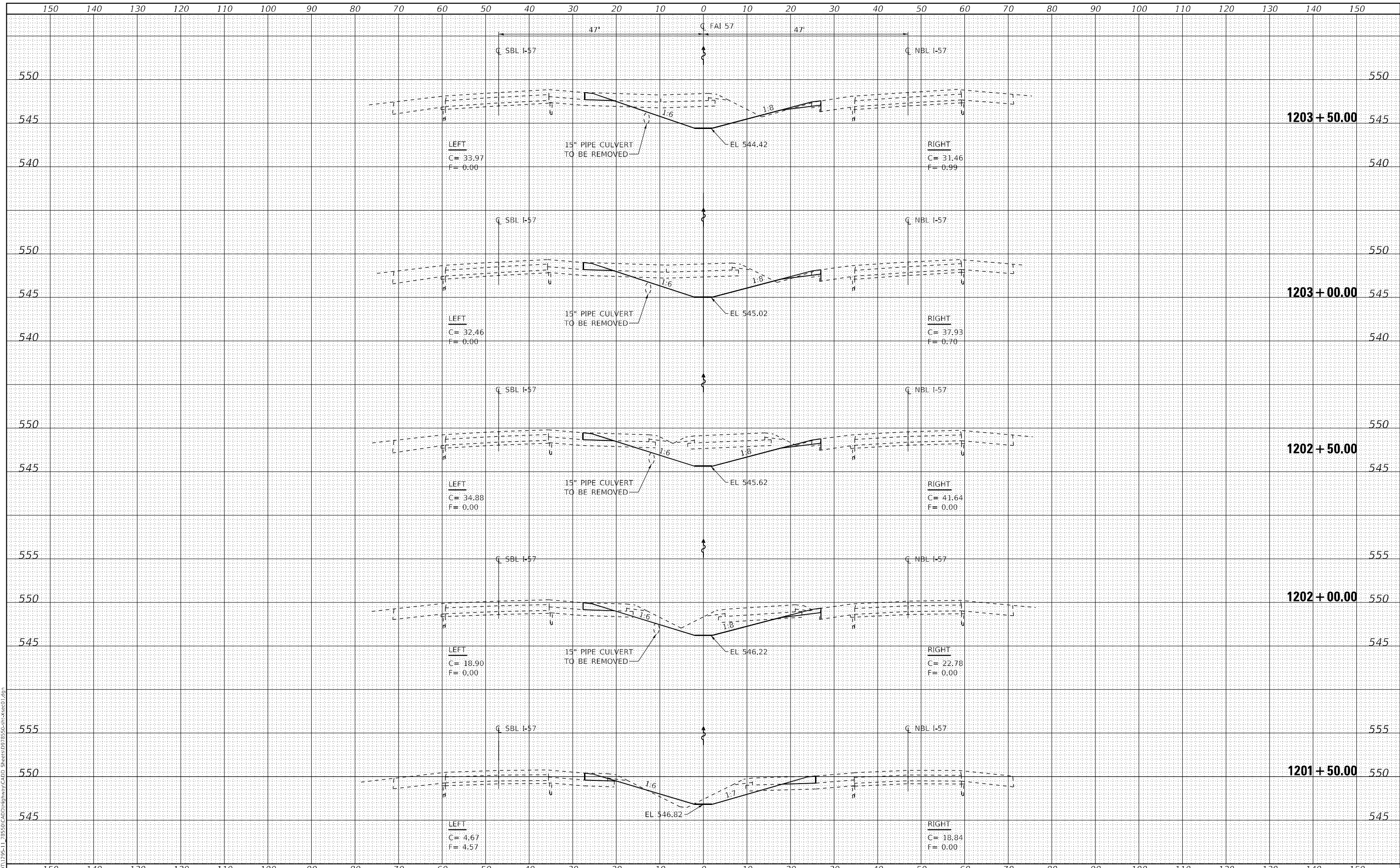
SCALE: AS SHOWN SHEET NO. 2 OF 27 SHEETS STA. 1199+00.00 TO STA. 1201+00.00

F.A.I. RTE.	SECTION	COUNTY	TOTAL SHEETS	SHEET NO.
57	(41-4)B-1;(41-4)B-2	JEFFERSON	257	204
CONTRACT NO. 78550				
ILLINOIS FED. AID PROJECT				

DATE	
BY	
FINAL SURVEY	SURVEYED
NOTE BOOK	PLOTTED
NO.	TEMPLATE
	AREAS CHECKED

DATE	
BY	
ORIGINAL SURVEY	SURVEYED
NOTE BOOK	PLOTTED
NO.	TEMPLATE
	AREAS CHECKED

MODEL: Definit  
 FILE NAME: T:\DOT\1295-11\_28550\CADD\Highway\CADD\_Sheets\DF28550-11-28550-11-28550-11.dgn



USER NAME = skm  
 ESCA PROJECT NO. 1295,11  
 PLOT SCALE = 20,0000 \* / in.  
 PLOT DATE = 12/23/2020

DESIGNED - JMK  
 DRAWN - JMK/SKM  
 CHECKED - ELH  
 DATE - 12/20

REVISED -  
 REVISED -  
 REVISED -  
 REVISED -

**STATE OF ILLINOIS  
 DEPARTMENT OF TRANSPORTATION**

**I-57 CROSS SECTIONS**

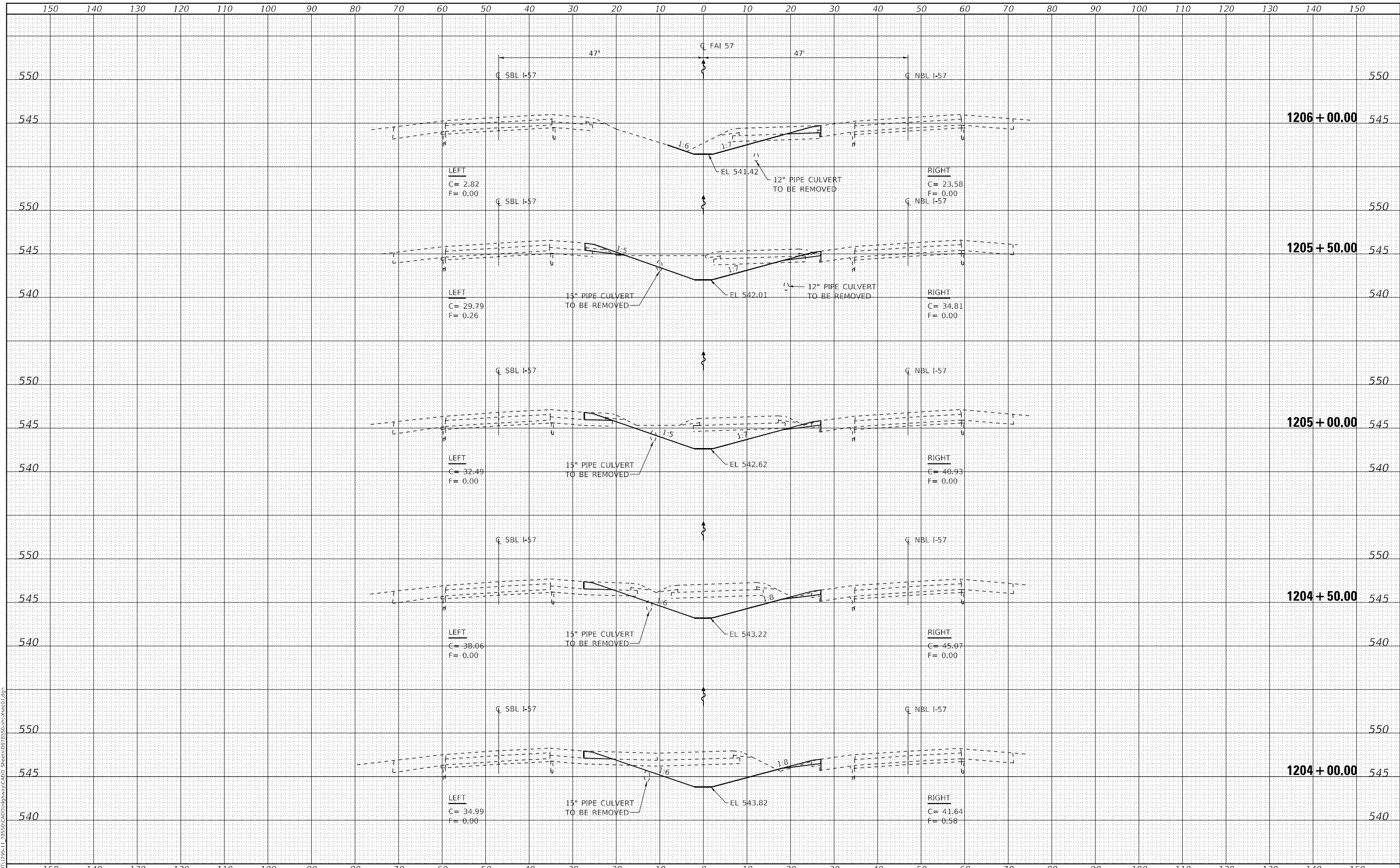
SCALE: AS SHOWN SHEET NO. 3 OF 27 SHEETS STA. 1201+50.00 TO STA. 1203+50.00

F.A.I. RTE.	SECTION	COUNTY	TOTAL SHEETS	SHEET NO.
57	(41-4)B-1;(41-4)B-2	JEFFERSON	257	205
CONTRACT NO. 78550				
ILLINOIS FED. AID PROJECT				

DATE	
BY	
ORIGINAL SURVEY	
SURVEYED	
NOTED	
PLOTTED	
TEMPLATE	
AREAS	
CHECKED	
NO.	

DATE	
BY	
ORIGINAL SURVEY	
SURVEYED	
NOTED	
PLOTTED	
TEMPLATE	
AREAS	
CHECKED	
NO.	

MODEL: Default  
 FILE NAME: I:\DOT\1295-11\_28550\CADD\Highway\CADD\_Sheets\DF78550-4-28550-1.dgn



USER NAME = skm  
 ESCA PROJECT NO. 1295,11  
 PLOT SCALE = 20,0000 \* / in.  
 PLOT DATE = 12/23/2020

DESIGNED - JMK  
 DRAWN - JMK/SKM  
 CHECKED - ELH  
 DATE - 12/20

REVISED -  
 REVISED -  
 REVISED -  
 REVISED -

**STATE OF ILLINOIS  
 DEPARTMENT OF TRANSPORTATION**

**I-57 CROSS SECTIONS**

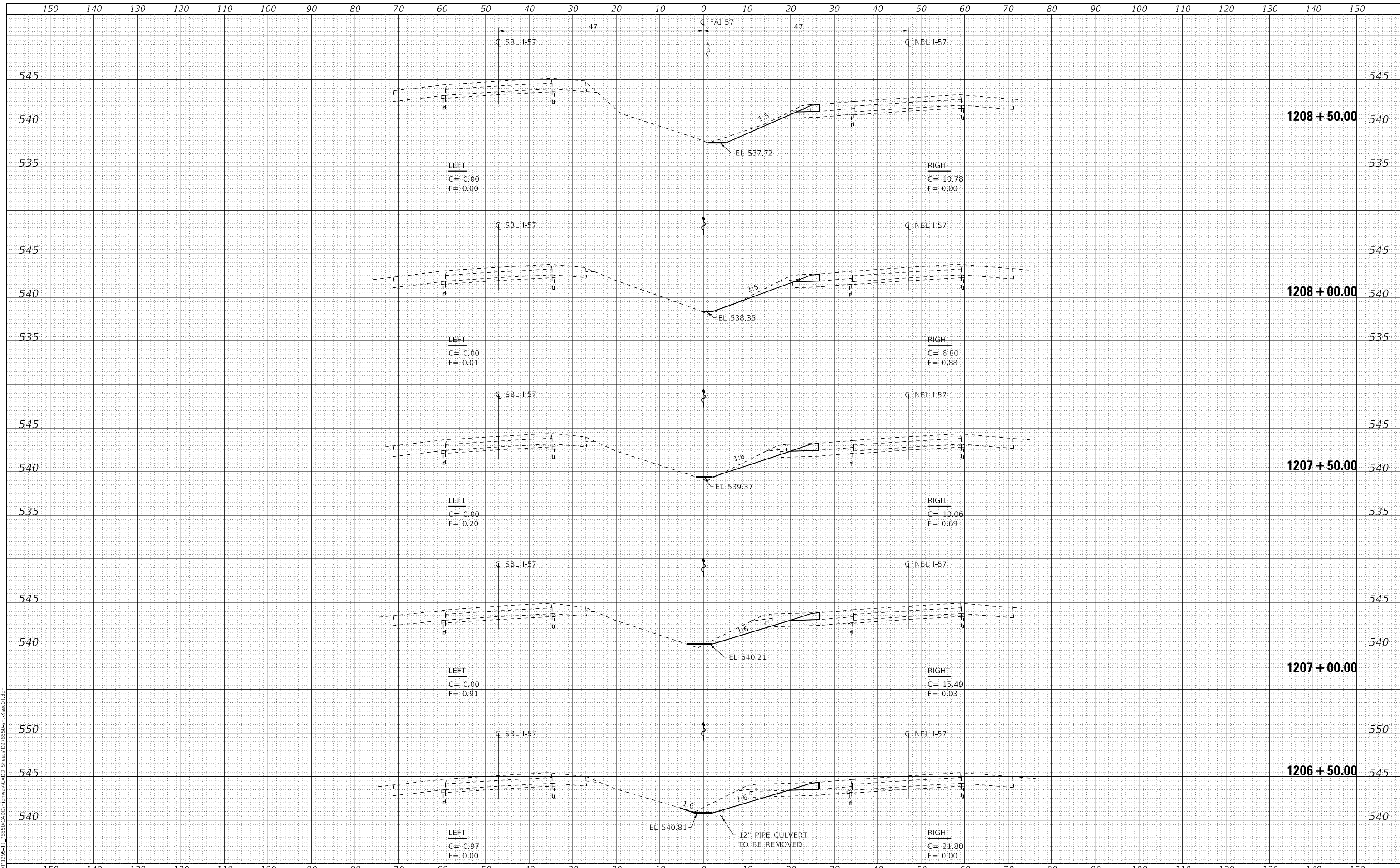
SCALE: AS SHOWN SHEET NO. 4 OF 27 SHEETS STA. 1204+00.00 TO STA. 1206+00.00

F.A.I. RTE.	SECTION	COUNTY	TOTAL SHEETS	SHEET NO.
57	(41-4)B-1;(41-4)B-2	JEFFERSON	257	206
CONTRACT NO. 78550				
ILLINOIS FED. AID PROJECT				

DATE	
BY	
ORIGINAL SURVEY	
SURVEYED	
FLOTTED	
TEMPLATE	
AREAS	
CHECKED	
FINAL SURVEY	
NOTE BOOK	
NO.	

DATE	
BY	
ORIGINAL SURVEY	
SURVEYED	
FLOTTED	
TEMPLATE	
AREAS	
CHECKED	
FINAL SURVEY	
NOTE BOOK	
NO.	

MODEL: Default  
FILE NAME: T:\DOT\1295-11\_28550\CADD\Highway\CADD\_Sheets\DF78550-54-28550.dgn



USER NAME = skm  
ESCA PROJECT NO. 1295.11  
PLOT SCALE = 20,0000 \* / in.  
PLOT DATE = 12/23/2020

DESIGNED - JMK  
DRAWN - JMK/SKM  
CHECKED - ELH  
DATE - 12/20

REVISED -  
REVISED -  
REVISED -  
REVISED -

**STATE OF ILLINOIS  
DEPARTMENT OF TRANSPORTATION**

**I-57 CROSS SECTIONS**

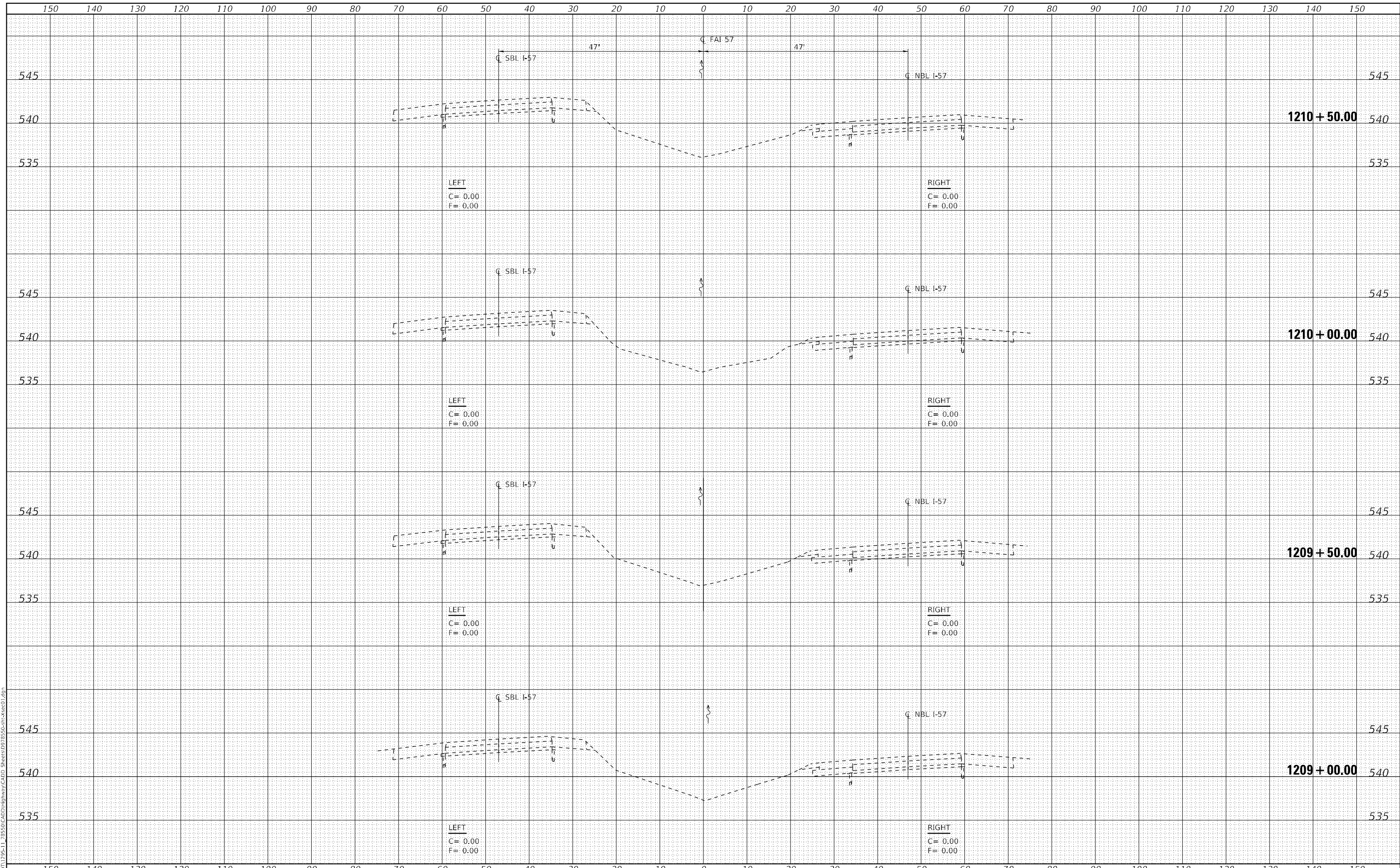
SCALE: AS SHOWN SHEET NO. 5 OF 27 SHEETS STA. 1206+50.00 TO STA. 1208+50.00

F.A.I. RTE.	SECTION	COUNTY	TOTAL SHEETS	SHEET NO.
57	(41-4)B-1;(41-4)B-2	JEFFERSON	257	207
CONTRACT NO. 78550				
ILLINOIS FED. AID PROJECT				

DATE	
BY	
FINAL SURVEY	SURVEYED
NOTE BOOK	PLOTTED
NO.	TEMPLATE
	AREAS CHECKED

DATE	
BY	
ORIGINAL SURVEY	SURVEYED
NOTE BOOK	PLOTTED
NO.	TEMPLATE
	AREAS CHECKED

MODEL: Default  
FILE NAME: T:\DOT\1295-11\_78550\CADD\Highway\CADD Sheets\DF78550-1295-11-28550.dwg



USER NAME = skm  
ESCA PROJECT NO. 1295,11  
PLOT SCALE = 20,0000 \* / in.  
PLOT DATE = 12/23/2020

DESIGNED - JMK  
DRAWN - JMK/SKM  
CHECKED - ELH  
DATE - 12/20

REVISED -  
REVISED -  
REVISED -  
REVISED -

**STATE OF ILLINOIS  
DEPARTMENT OF TRANSPORTATION**

**I-57 CROSS SECTIONS**

SCALE: AS SHOWN SHEET NO. 6 OF 27 SHEETS STA. 1209+00.00 TO STA. 1210+50.00

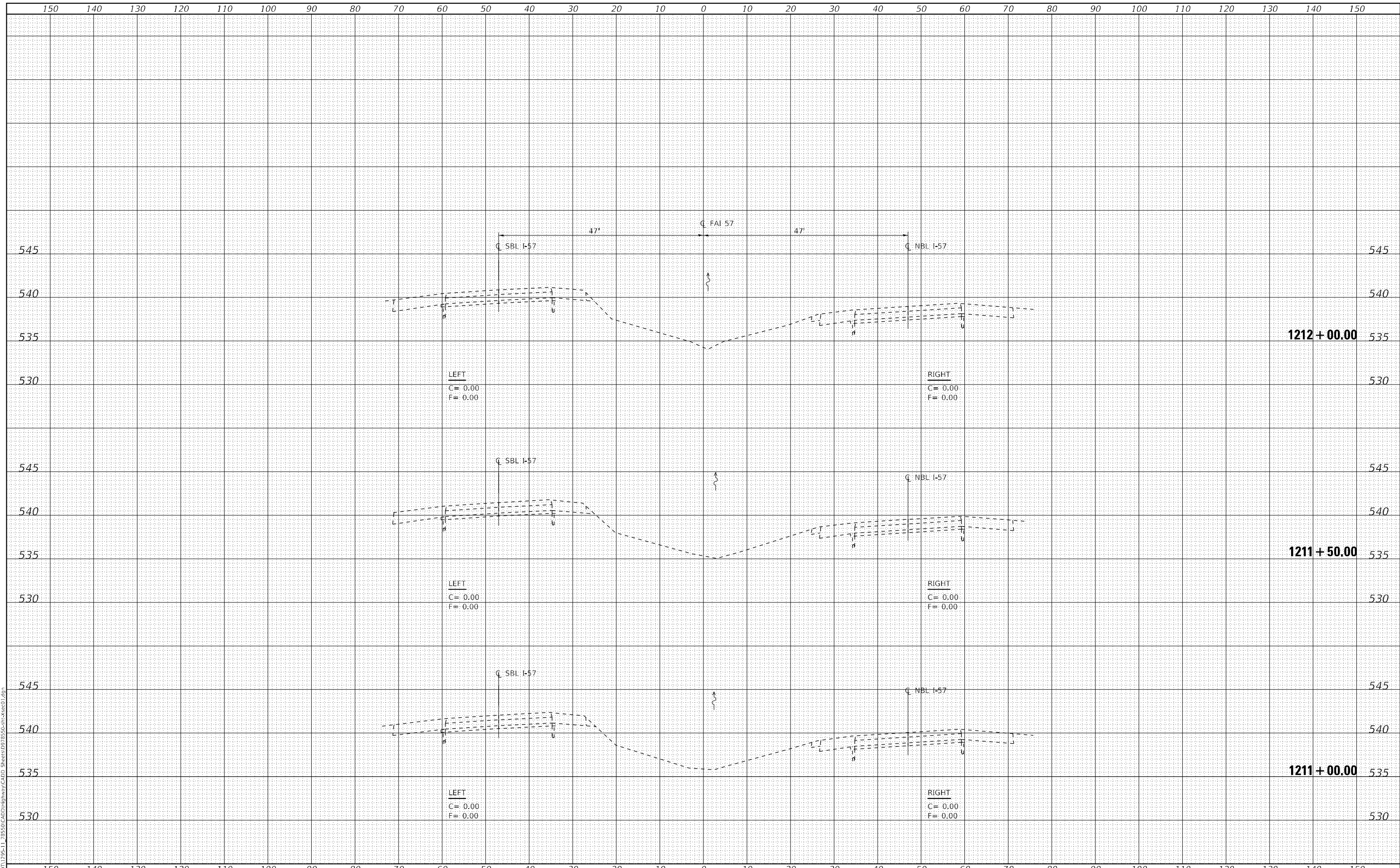
F.A.I. RTE.	SECTION	COUNTY	TOTAL SHEETS	SHEET NO.
57	(41-4)B-1;(41-4)B-2	JEFFERSON	257	208
CONTRACT NO. 78550				
ILLINOIS FED. AID PROJECT				



DATE	
BY	
FINAL SURVEY	SURVEYED
NOTE BOOK	PLOTTED
NO.	TEMPLATE
	AREAS CHECKED
	AREAS CHECKED

DATE	
BY	
ORIGINAL SURVEY	SURVEYED
NOTE BOOK	PLOTTED
NO.	TEMPLATE
	AREAS CHECKED
	AREAS CHECKED

MODEL: Default  
FILE NAME: I:\DOT\1295-11\_28550\CADD\Highway\CADD\_Sheets\DF78550-1295-11-28550.dwg



USER NAME = skm  
ESCA PROJECT NO. 1295,11  
PLOT SCALE = 20,0000 \* / in.  
PLOT DATE = 12/23/2020

DESIGNED - JMK  
DRAWN - JMK/SKM  
CHECKED - ELH  
DATE - 12/20

REVISED -  
REVISED -  
REVISED -  
REVISED -

**STATE OF ILLINOIS  
DEPARTMENT OF TRANSPORTATION**

**I-57 CROSS SECTIONS**

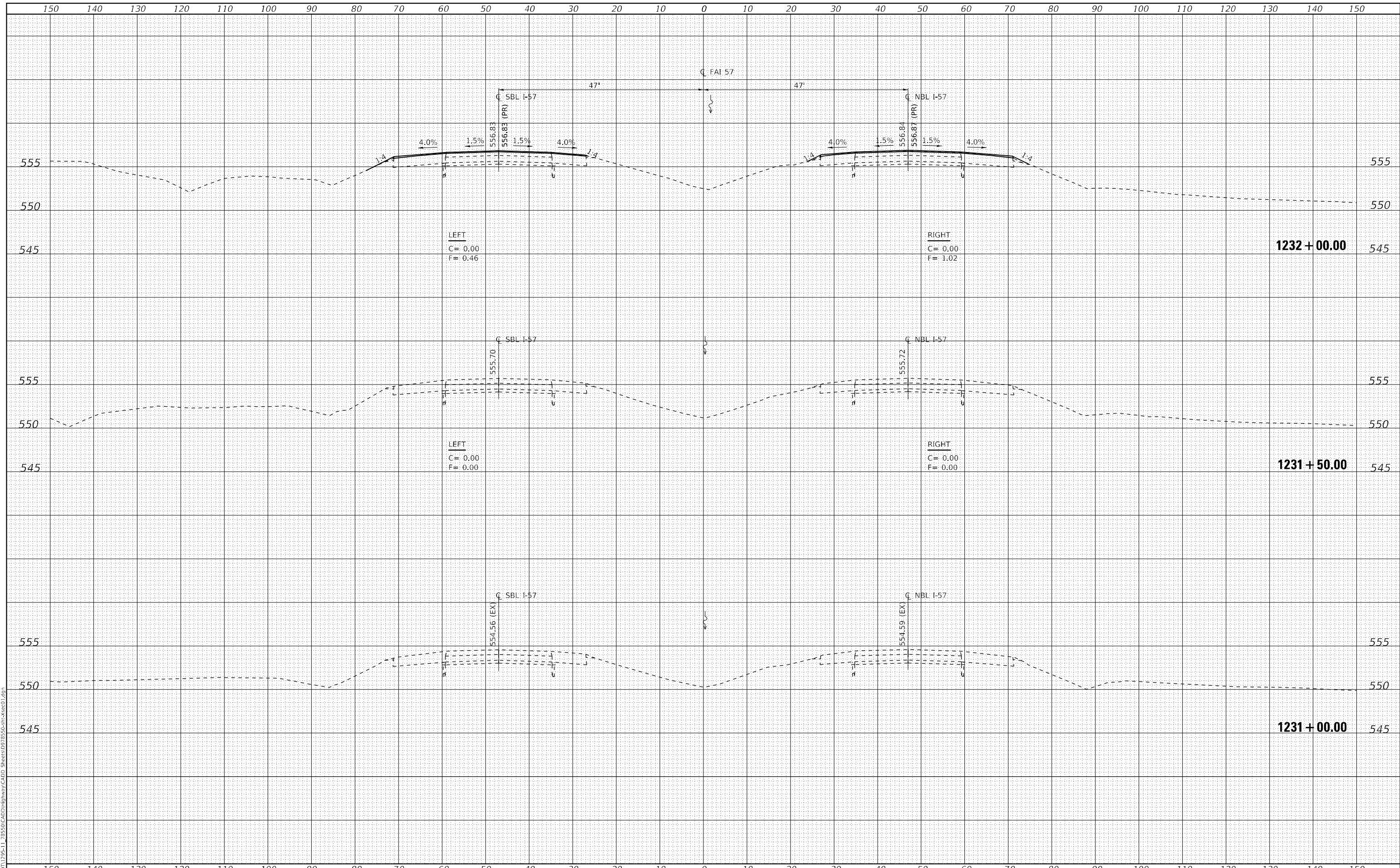
SCALE: AS SHOWN SHEET NO. 7 OF 27 SHEETS STA. 1211+00.00 TO STA. 1212+00.00

F.A.I. RTE.	SECTION	COUNTY	TOTAL SHEETS	SHEET NO.
57	(41-4)B-1;(41-4)B-2	JEFFERSON	257	209
CONTRACT NO. 78550				
ILLINOIS FED. AID PROJECT				

DATE	
BY	
FINAL SURVEY	SURVEYED
NOTE BOOK	PLOTTED
NO.	TEMPLATE
	AREAS CHECKED

DATE	
BY	
ORIGINAL SURVEY	SURVEYED
NOTE BOOK	PLOTTED
NO.	TEMPLATE
	AREAS CHECKED

MODEL: Default  
FILE NAME: I:\DOT\1295-11\_28550\CADD\Highway\CADD\_Sheets\DF28550-11-28550-11-28550-11.dgn



USER NAME	= skm
ESCA PROJECT NO.	1295,11
PLOT SCALE	= 20,0000 * / in.
PLOT DATE	= 12/23/2020

DESIGNED	- JMK
DRAWN	- JMK/SKM
CHECKED	- ELH
DATE	- 12/20

REVISED	-
REVISED	-
REVISED	-
REVISED	-

**STATE OF ILLINOIS  
DEPARTMENT OF TRANSPORTATION**

**I-57 CROSS SECTIONS**

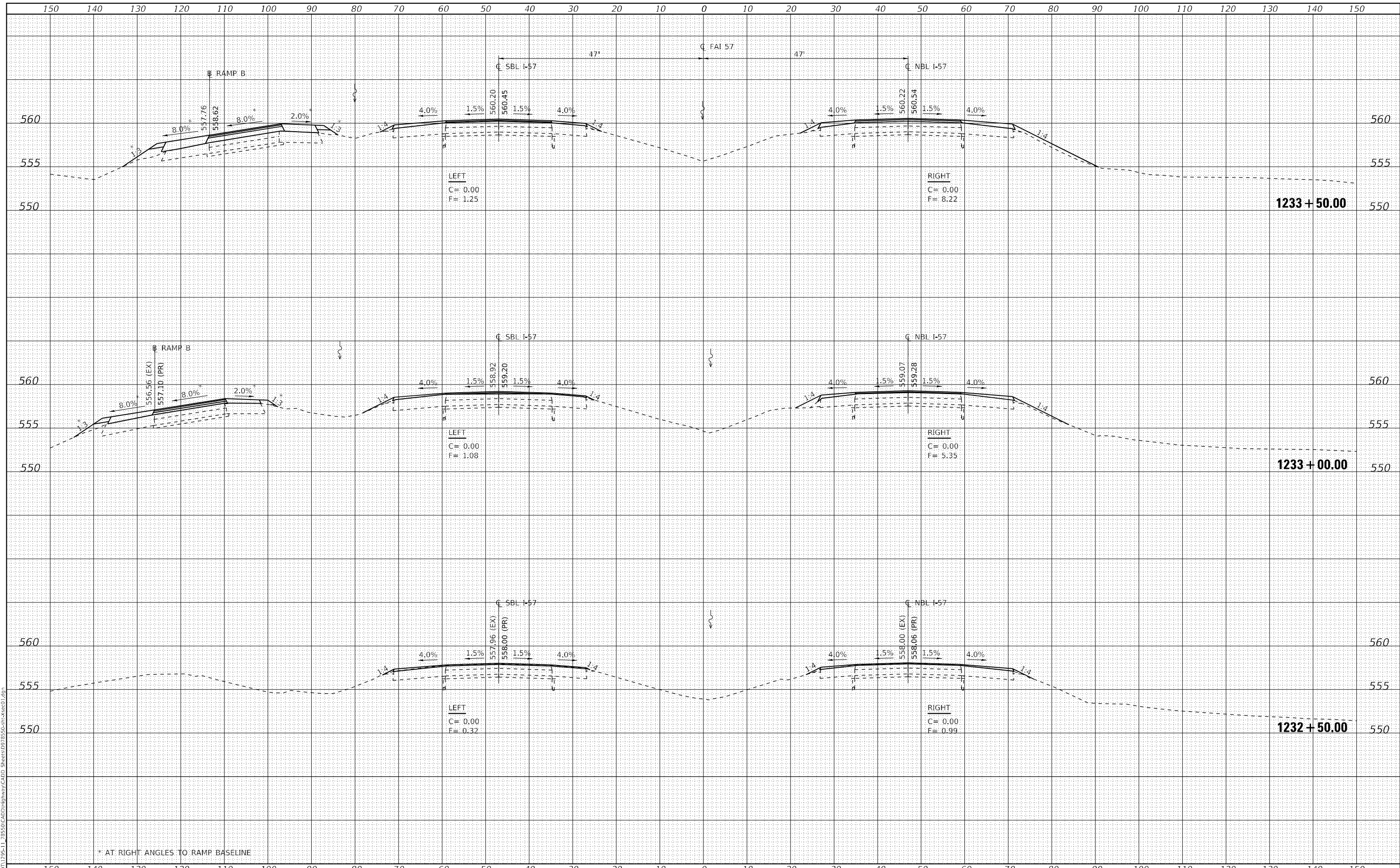
SCALE: AS SHOWN SHEET NO. 8 OF 27 SHEETS STA. 1231+00.00 TO STA. 1232+00.00

F.A.I. RTE.	SECTION	COUNTY	TOTAL SHEETS	SHEET NO.
57	(41-4)B-1;(41-4)B-2	JEFFERSON	257	210
CONTRACT NO. 78550				
ILLINOIS FED. AID PROJECT				

DATE	
BY	
FINAL SURVEY	SURVEYED
NOTE BOOK	PLOTTED
NO.	TEMPLATE
	AREAS CHECKED

DATE	
BY	
ORIGINAL SURVEY	SURVEYED
NOTE BOOK	PLOTTED
NO.	TEMPLATE
	AREAS CHECKED

MODEL: Default  
 FILE NAME: I:\DOT\1295-11\_28550\CAD\Highway\CAD\Sheet\DF78550-9-28550.dgn



USER NAME = skm  
 ESCA PROJECT NO. 1295.11  
 PLOT SCALE = 20,0000 \* / in.  
 PLOT DATE = 12/23/2020

DESIGNED - JMK  
 DRAWN - JMK/SKM  
 CHECKED - ELH  
 DATE - 12/20

REVISED -  
 REVISED -  
 REVISED -  
 REVISED -

**STATE OF ILLINOIS  
 DEPARTMENT OF TRANSPORTATION**

**I-57 CROSS SECTIONS**

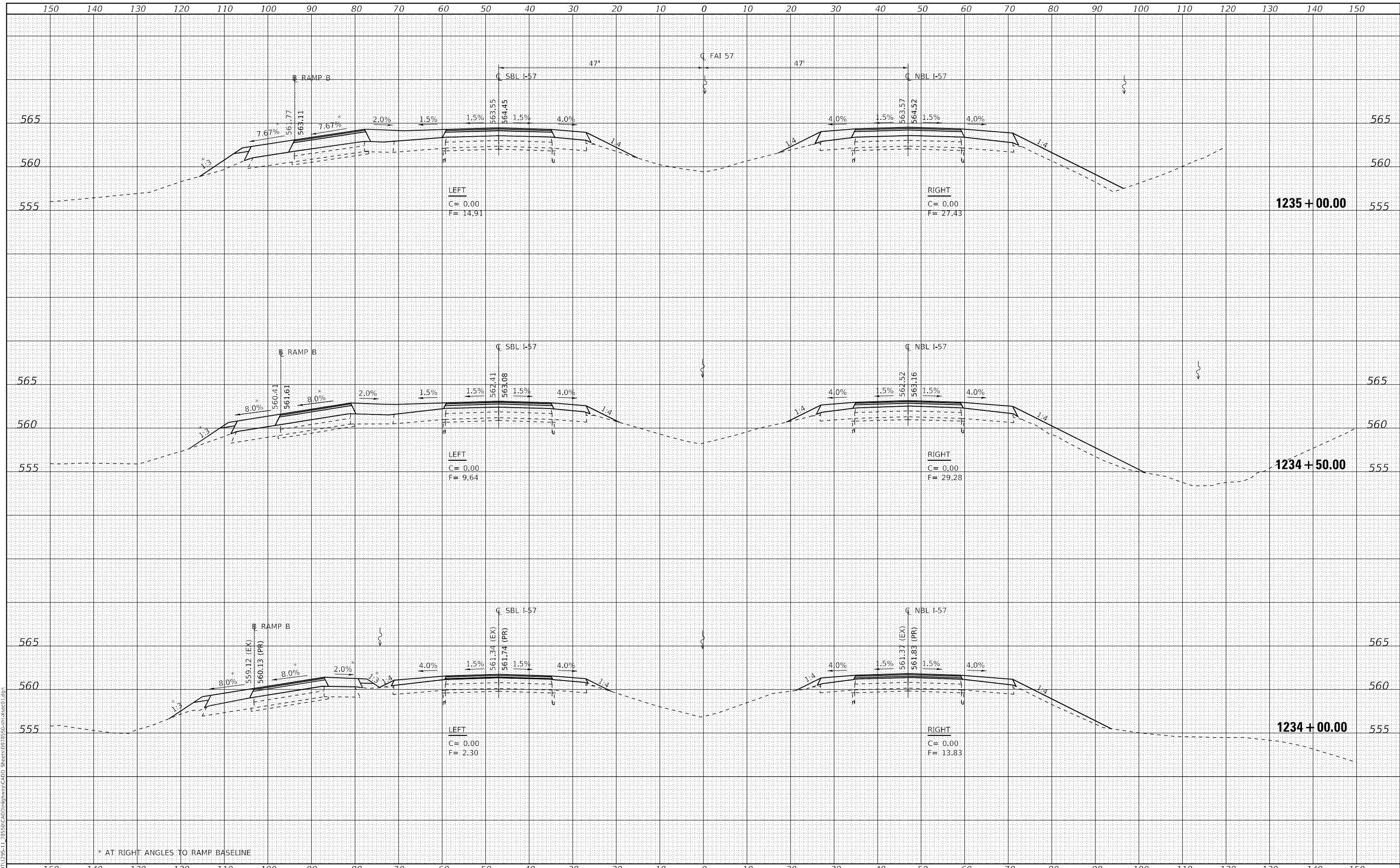
SCALE: AS SHOWN SHEET NO. 9 OF 27 SHEETS STA. 1232+50.00 TO STA. 1233+50.00

F.A.I. RTE.	SECTION	COUNTY	TOTAL SHEETS	SHEET NO.
57	(41-4)B-1;(41-4)B-2	JEFFERSON	257	211
CONTRACT NO. 78550				
ILLINOIS FED. AID PROJECT				

DATE	
BY	
FINAL SURVEY	SURVEYED
NOTE BOOK	PLOTTED
NO.	TEMPLATE
	AREAS CHECKED

DATE	
BY	
ORIGINAL SURVEY	SURVEYED
NOTE BOOK	PLOTTED
NO.	TEMPLATE
	AREAS CHECKED

MODEL: Default  
FILE NAME: I:\DOT\1295-11\_28550\CAD\Highway\CADD\_Sheets\DF78550-10-1-28550.dwg



USER NAME = skm  
ESCA PROJECT NO. 1295,11  
PLOT SCALE = 20,0000 \* / in.  
PLOT DATE = 12/23/2020

DESIGNED - JMK  
DRAWN - JMK/SKM  
CHECKED - ELH  
DATE - 12/20

REVISED -  
REVISED -  
REVISED -  
REVISED -

**STATE OF ILLINOIS  
DEPARTMENT OF TRANSPORTATION**

**I-57 CROSS SECTIONS**

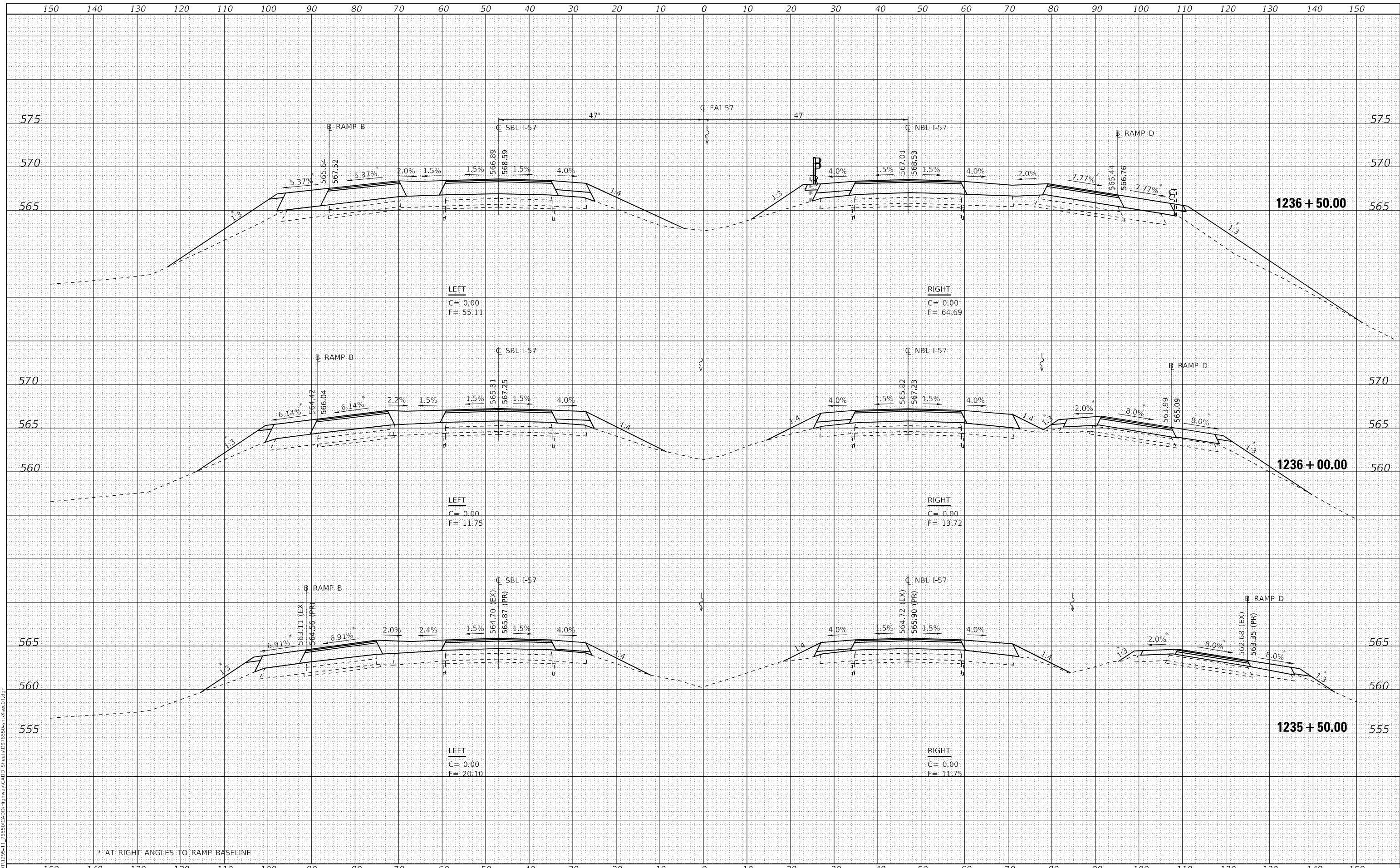
SCALE: AS SHOWN SHEET NO. 10 OF 27 SHEETS STA. 1234+00.00 TO STA. 1235+00.00

F.A.I. RTE.	SECTION	COUNTY	TOTAL SHEETS	SHEET NO.
57	(41-4)B-1;(41-4)B-2	JEFFERSON	257	212
CONTRACT NO. 78550				
ILLINOIS FED. AID PROJECT				

DATE	
BY	
FINAL SURVEY	SURVEYED
NOTE BOOK	PLOTTED
NO.	TEMPLATE
	AREAS CHECKED

DATE	
BY	
ORIGINAL SURVEY	SURVEYED
NOTE BOOK	PLOTTED
NO.	TEMPLATE
	AREAS CHECKED

MODEL: Default  
FILE NAME: T:\DOT\1295-11\_78550\CAD\Highway\CAD\Sheet\DF78550-11-28550-11.dgn



\* AT RIGHT ANGLES TO RAMP BASELINE



USER NAME = skm  
ESCA PROJECT NO. 1295.11  
PLOT SCALE = 20,0000 \* / in.  
PLOT DATE = 12/23/2020

DESIGNED - JMK  
DRAWN - JMK/SKM  
CHECKED - ELH  
DATE - 12/20

REVISED -  
REVISED -  
REVISED -  
REVISED -

STATE OF ILLINOIS  
DEPARTMENT OF TRANSPORTATION

I-57 CROSS SECTIONS

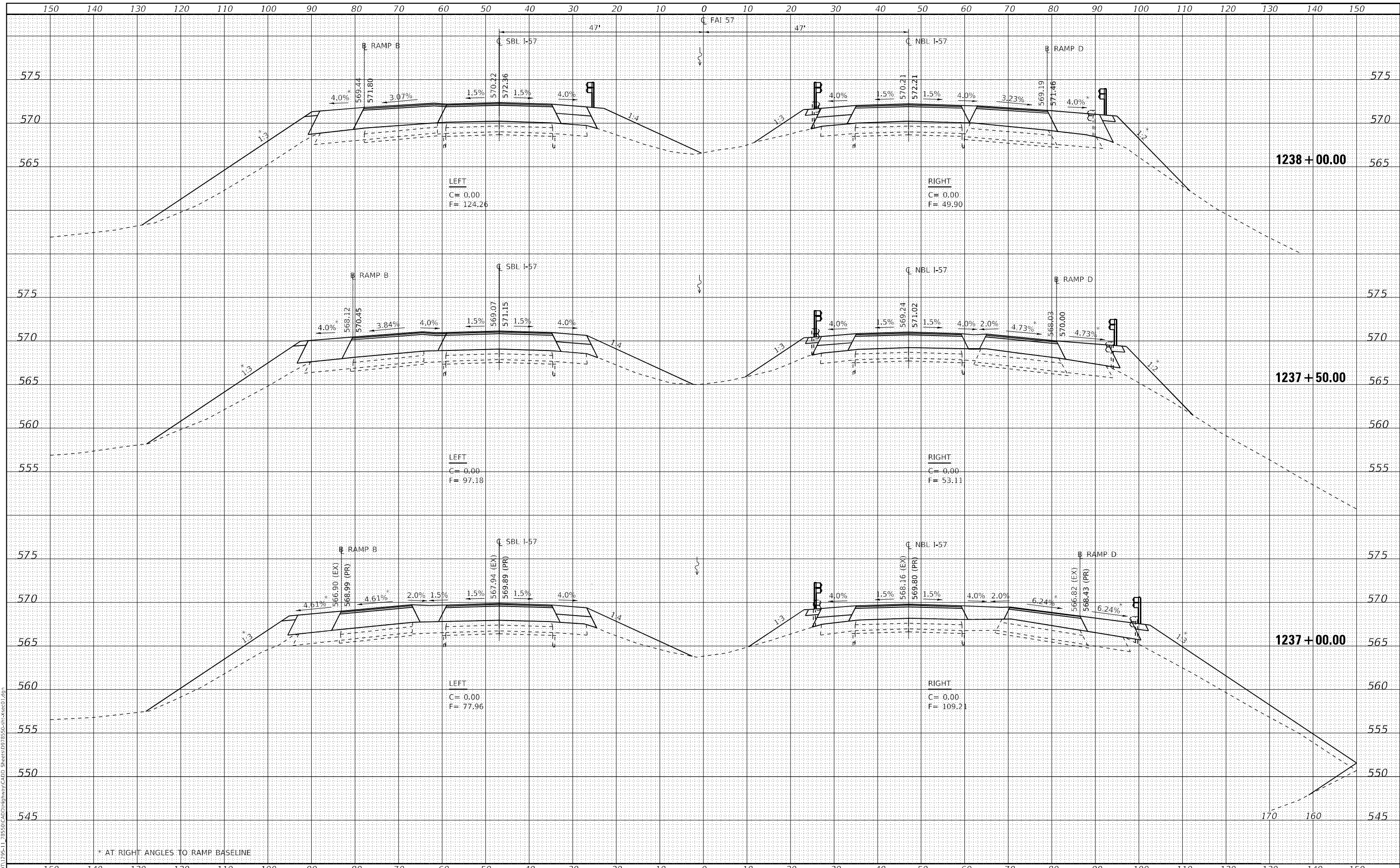
SCALE: AS SHOWN SHEET NO. 11 OF 27 SHEETS STA. 1235+50.00 TO STA. 1236+50.00

F.A.I. RTE.	SECTION	COUNTY	TOTAL SHEETS	SHEET NO.
57	(41-4)B-1;(41-4)B-2	JEFFERSON	257	213
CONTRACT NO. 78550				
ILLINOIS FED. AID PROJECT				

DATE	
BY	
FINAL SURVEY	SURVEYED
NOTE BOOK	PLOTTED
NO.	TEMPLATE
	AREAS CHECKED

DATE	
BY	
ORIGINAL SURVEY	SURVEYED
NOTE BOOK	PLOTTED
NO.	TEMPLATE
	AREAS CHECKED

MODEL: Default  
FILE NAME: I:\DOT\1295-11\_28550\CADD\Highway\CADD\_Sheets\DF78550-1295-11.dgn



\* AT RIGHT ANGLES TO RAMP BASELINE



USER NAME = skm  
ESCA PROJECT NO. 1295,11  
PLOT SCALE = 20,0000 \* / in.  
PLOT DATE = 12/23/2020

DESIGNED - JMK  
DRAWN - JMK/SKM  
CHECKED - ELH  
DATE - 12/20

REVISED -  
REVISED -  
REVISED -  
REVISED -

STATE OF ILLINOIS  
DEPARTMENT OF TRANSPORTATION

I-57 CROSS SECTIONS

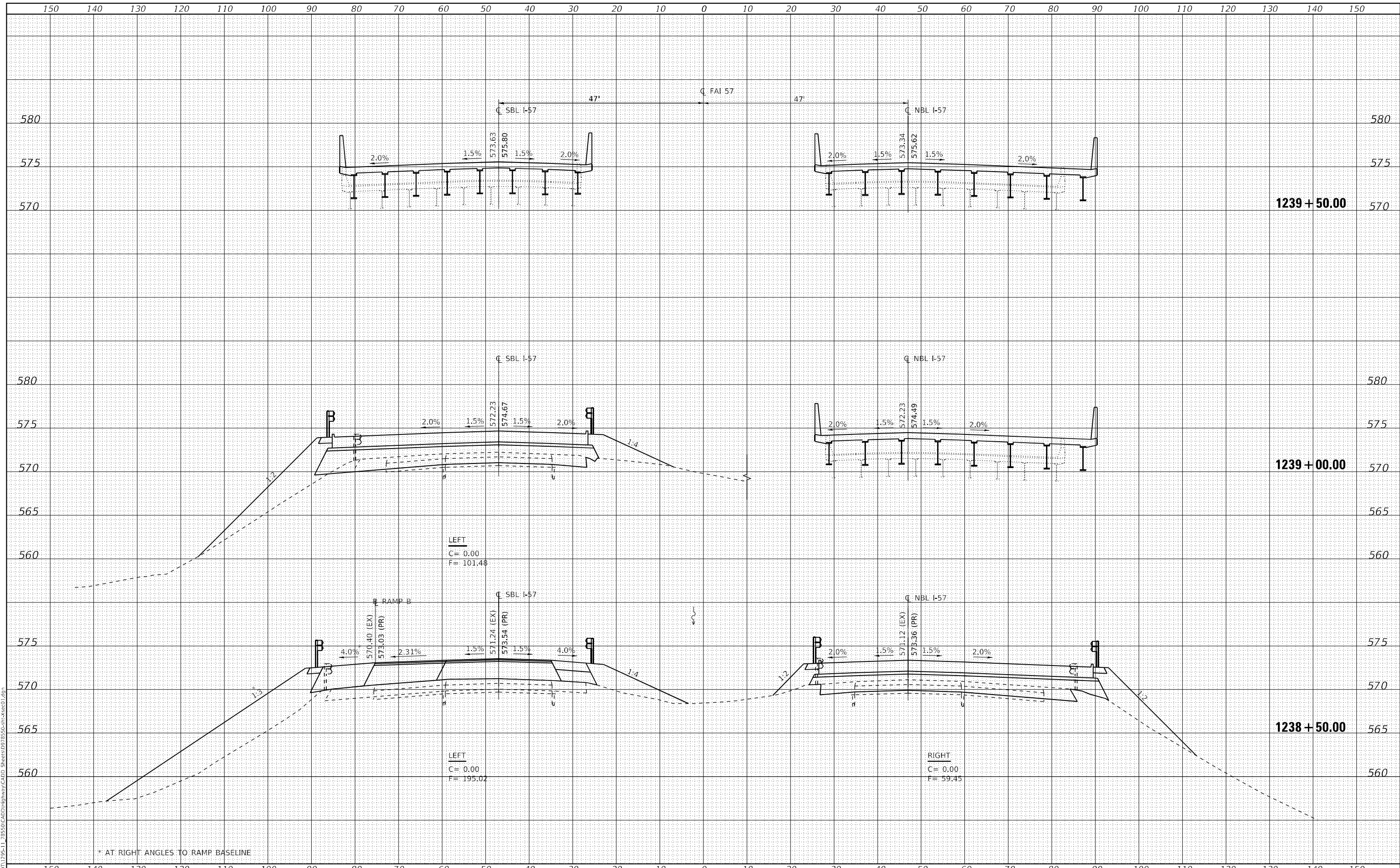
SCALE: AS SHOWN SHEET NO. 12 OF 27 SHEETS STA. 1237+00.00 TO STA. 1238+00.00

F.A.I. RTE.	SECTION	COUNTY	TOTAL SHEETS	SHEET NO.
57	(41-4)B-1;(41-4)B-2	JEFFERSON	257	214
CONTRACT NO. 78550				
ILLINOIS FED. AID PROJECT				

DATE	
BY	
FINAL SURVEY	SURVEYED
NOTE BOOK	PLOTTED
NO.	TEMPLATE
	AREAS CHECKED

DATE	
BY	
ORIGINAL SURVEY	SURVEYED
NOTE BOOK	PLOTTED
NO.	TEMPLATE
	AREAS CHECKED

MODEL: Default  
 FILE NAME: I:\DOT\1295-11\_78550\CADD\Highway\CADD\_Sheets\DF78550-13-13-2020.dwg



\* AT RIGHT ANGLES TO RAMP BASELINE

LEFT  
 C= 0.00  
 F= 101.48

LEFT  
 C= 0.00  
 F= 195.02

RIGHT  
 C= 0.00  
 F= 59.45



USER NAME = skm  
 ESCA PROJECT NO. 1295,11  
 PLOT SCALE = 20,0000 \* / in.  
 PLOT DATE = 12/23/2020

DESIGNED - JMK  
 DRAWN - JMK/SKM  
 CHECKED - ELH  
 DATE - 12/20

REVISED -  
 REVISED -  
 REVISED -  
 REVISED -

STATE OF ILLINOIS  
 DEPARTMENT OF TRANSPORTATION

I-57 CROSS SECTIONS

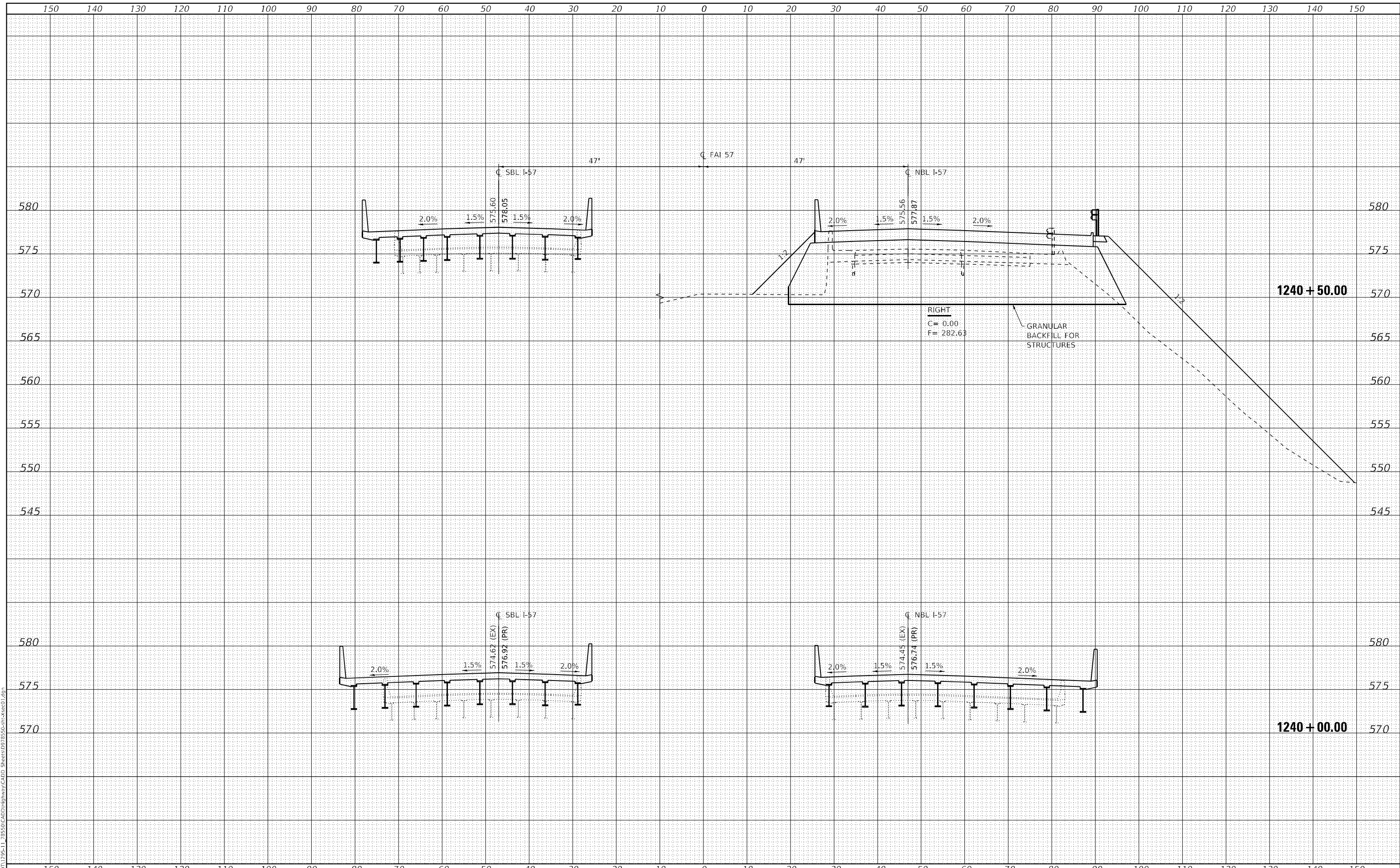
SCALE: AS SHOWN SHEET NO. 13 OF 27 SHEETS STA. 1238+50.00 TO STA. 1239+50.00

F.A.I. RTE.	SECTION	COUNTY	TOTAL SHEETS	SHEET NO.
57	(41-4)B-1;(41-4)B-2	JEFFERSON	257	215
CONTRACT NO. 78550				
ILLINOIS FED. AID PROJECT				

DATE	
BY	
FINAL SURVEY	SURVEYED
NOTE BOOK	PLOTTED
NO.	TEMPLATE
	AREAS CHECKED

DATE	
BY	
ORIGINAL SURVEY	SURVEYED
NOTE BOOK	PLOTTED
NO.	TEMPLATE
	AREAS CHECKED

MODEL: Default  
FILE NAME: I:\DOT\1295-11\_28550\CADD\Highway\CADD\_Sheets\DF28550-14-28550.dgn



USER NAME = skm  
ESCA PROJECT NO. 1295,11  
PLOT SCALE = 20,0000 \* / in.  
PLOT DATE = 12/23/2020

DESIGNED - JMK  
DRAWN - JMK/SKM  
CHECKED - ELH  
DATE - 12/20

REVISED -  
REVISED -  
REVISED -  
REVISED -

**STATE OF ILLINOIS  
DEPARTMENT OF TRANSPORTATION**

**I-57 CROSS SECTIONS**

SCALE: AS SHOWN SHEET NO. 14 OF 27 SHEETS STA. 1240+00.00 TO STA. 1240+50.00

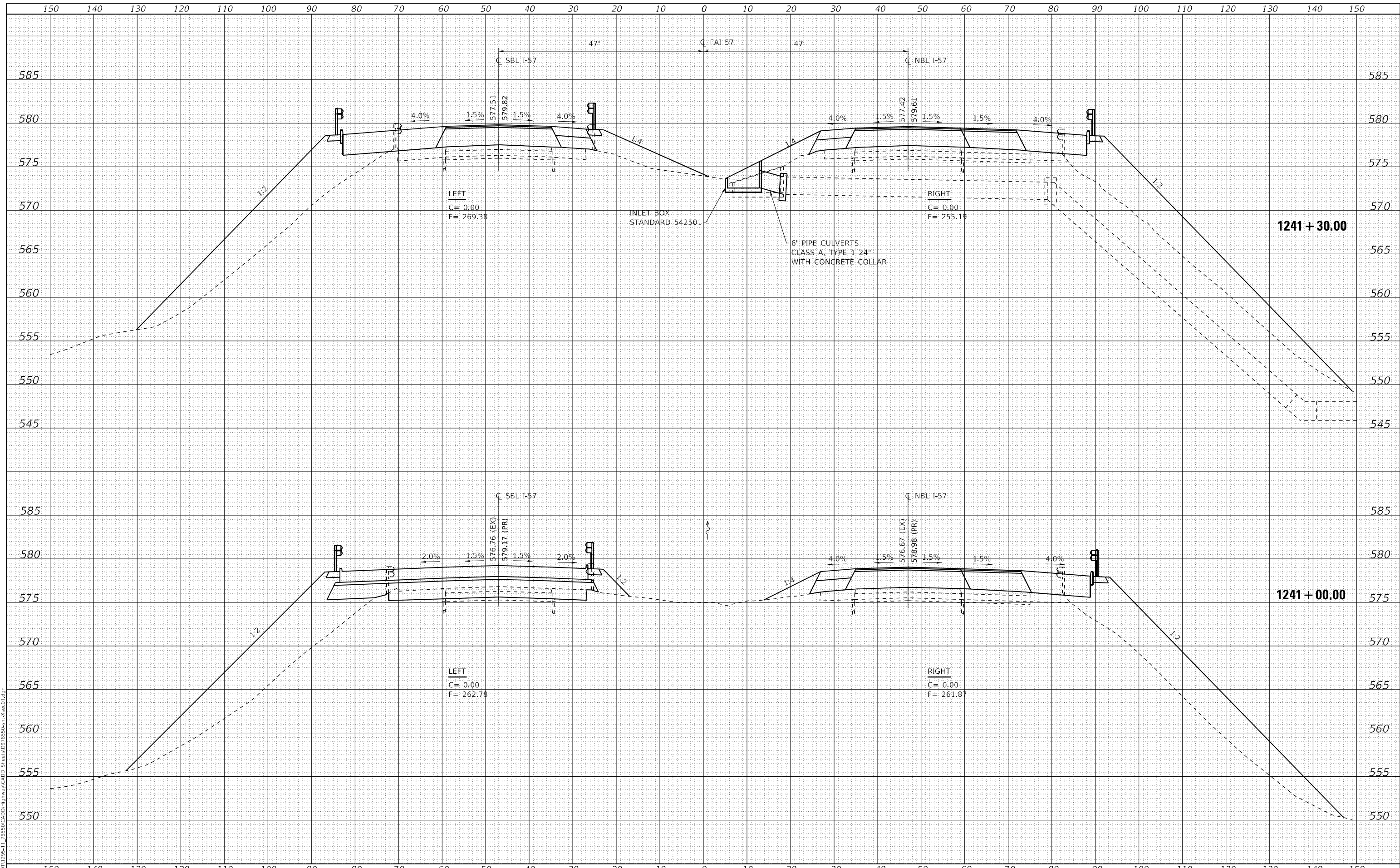
F.A.I. RTE.	SECTION	COUNTY	TOTAL SHEETS	SHEET NO.
57	(41-4)B-1;(41-4)B-2	JEFFERSON	257	216
CONTRACT NO. 78550				
ILLINOIS FED. AID PROJECT				



DATE	
BY	
FINAL SURVEY	SURVEYED
NOTE BOOK	PLOTTED
NO.	TEMPLATE
	AREAS CHECKED

DATE	
BY	
ORIGINAL SURVEY	SURVEYED
NOTE BOOK	PLOTTED
NO.	TEMPLATE
	AREAS CHECKED

MODEL: Default  
 FILE NAME: T:\DOT\1295-11\_28550\CADD\Highway\CADD\_Sheets\DF28550-15-15-23-20-20.dwg



USER NAME = skm  
 ESCA PROJECT NO. 1295.12  
 PLOT SCALE = 20,0000 \* / in.  
 PLOT DATE = 12/23/2020

DESIGNED - JMK  
 DRAWN - JMK/SKM  
 CHECKED - ELH  
 DATE - 12/20

REVISED -  
 REVISED -  
 REVISED -  
 REVISED -

**STATE OF ILLINOIS  
 DEPARTMENT OF TRANSPORTATION**

**I-57 CROSS SECTIONS**

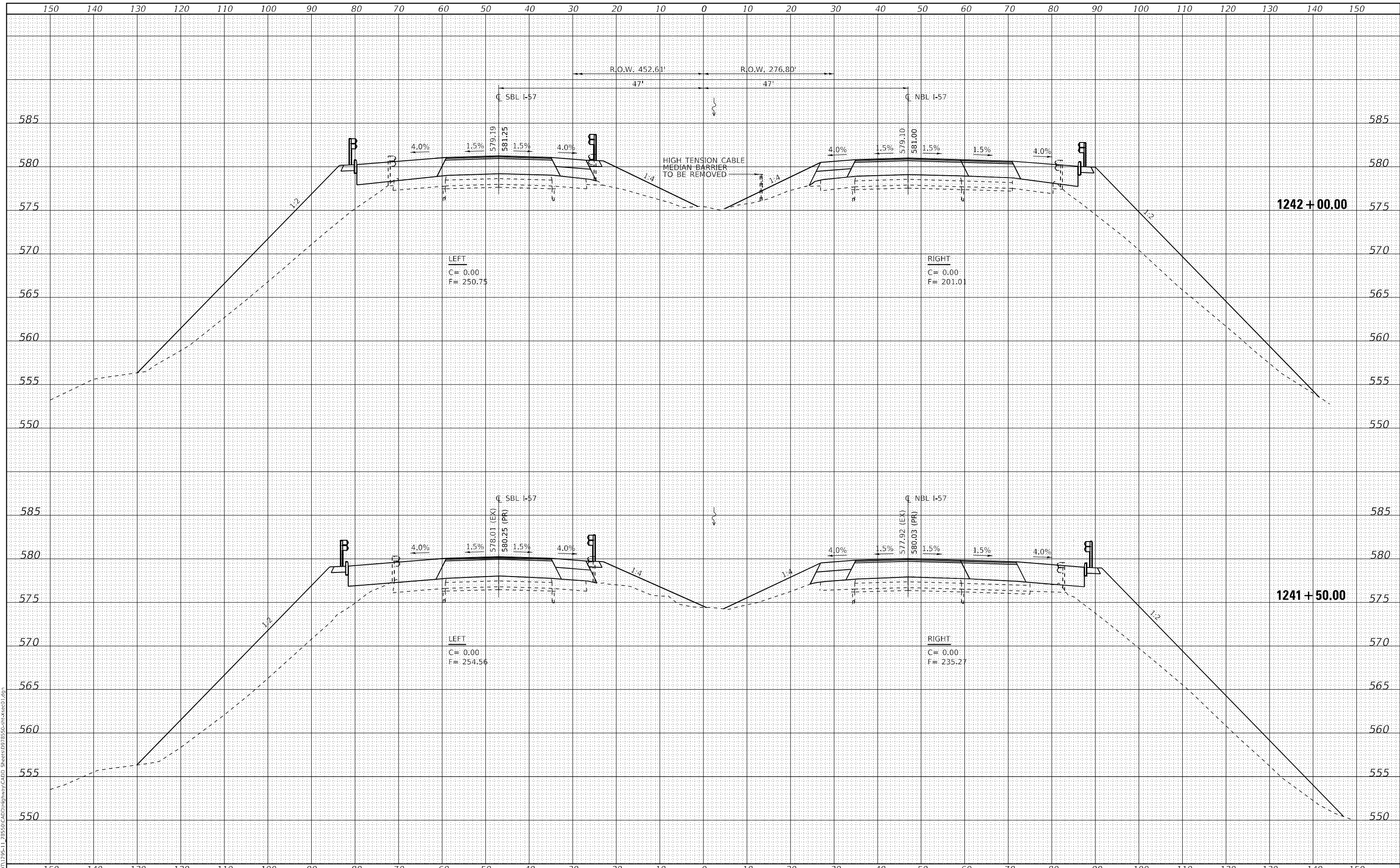
SCALE: AS SHOWN SHEET NO. 15 OF 27 SHEETS STA. 1241+00.00 TO STA. 1241+30.00

F.A.I. RTE.	SECTION	COUNTY	TOTAL SHEETS	SHEET NO.
57	(41-4)B-1;(41-4)B-2	JEFFERSON	257	217
CONTRACT NO. 78550				
ILLINOIS FED. AID PROJECT				

DATE	
BY	
FINAL SURVEY	SURVEYED
NOTE BOOK	PLOTTED
NO.	TEMPLATE
	AREAS CHECKED

DATE	
BY	
ORIGINAL SURVEY	SURVEYED
NOTE BOOK	PLOTTED
NO.	TEMPLATE
	AREAS CHECKED

MODEL: Default  
 FILE NAME: I:\DOT\1295-11\_28550\CADD\Highway\CADD\_Sheets\DF28550-CA-PC-RSC01.dgn



USER NAME = skm  
 ESCA PROJECT NO. 1295,11  
 PLOT SCALE = 20,0000 \* / in.  
 PLOT DATE = 12/23/2020

DESIGNED - JMK  
 DRAWN - JMK/SKM  
 CHECKED - ELH  
 DATE - 12/20

REVISED -  
 REVISED -  
 REVISED -  
 REVISED -

STATE OF ILLINOIS  
 DEPARTMENT OF TRANSPORTATION

I-57 CROSS SECTIONS

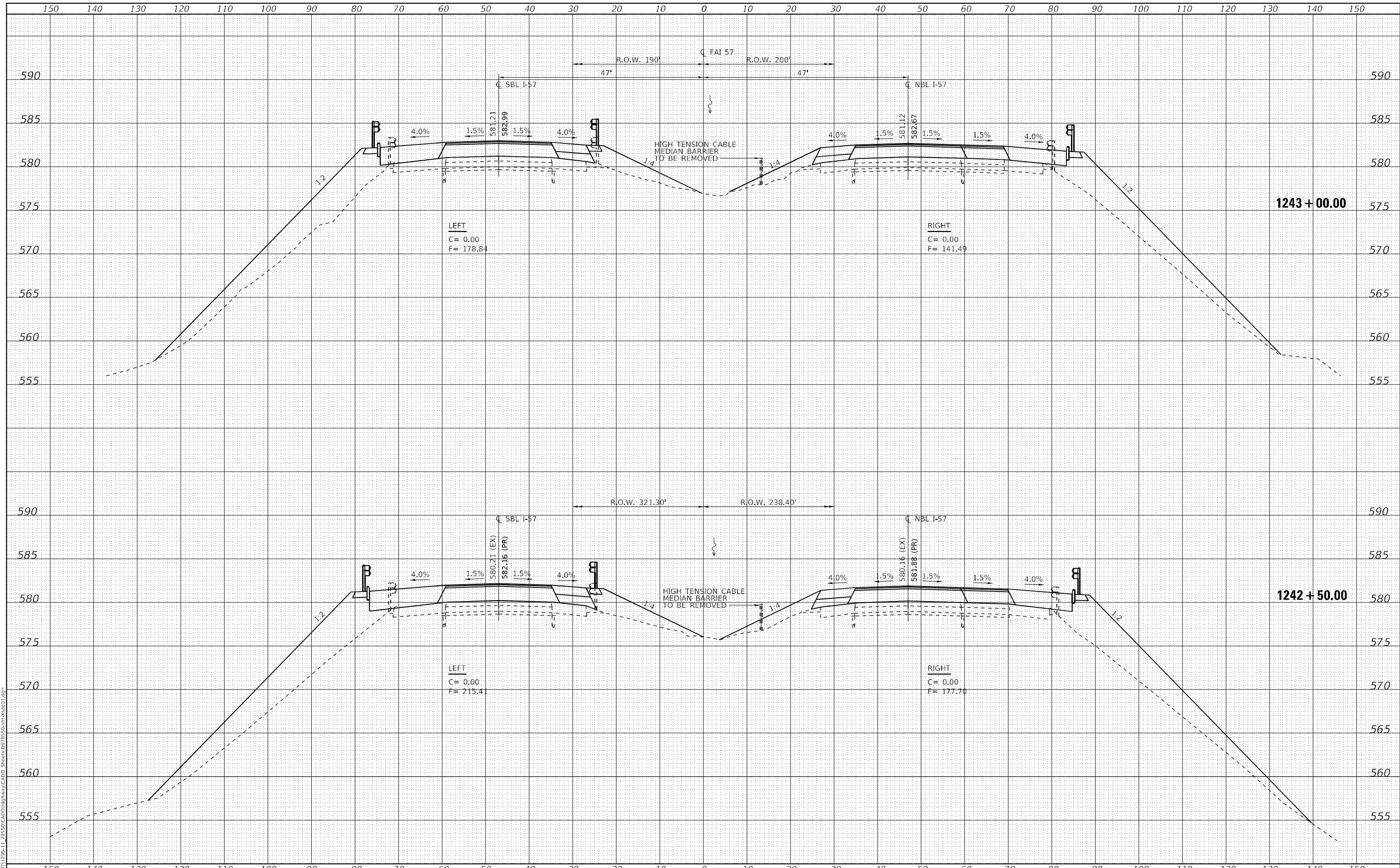
SCALE: AS SHOWN SHEET NO. 16 OF 27 SHEETS STA. 1241+50.00 TO STA. 1242+00.00

F.A.I. RTE.	SECTION	COUNTY	TOTAL SHEETS	SHEET NO.
57	(41-4)B-1;(41-4)B-2	JEFFERSON	257	218
CONTRACT NO. 78550				
ILLINOIS FED. AID PROJECT				

DATE	
BY	
FINAL SURVEY	SURVEYED
NOTE BOOK	PLOTTED
NO.	TEMPLATE
	AREAS CHECKED

DATE	
BY	
ORIGINAL SURVEY	SURVEYED
NOTE BOOK	PLOTTED
NO.	TEMPLATE
	AREAS CHECKED

MODEL: Default  
 FILE NAME: I:\DOT\1295-11\_28550\CADD\Highway\CADD\_Sheets\DF28550-CA-2850-16.dgn



USER NAME = skm  
 ESCA PROJECT NO. 1295,11  
 PLOT SCALE = 20,0000 \* / in.  
 PLOT DATE = 12/23/2020

DESIGNED - JMK  
 DRAWN - JMK/SKM  
 CHECKED - ELH  
 DATE - 12/20

REVISED -  
 REVISED -  
 REVISED -  
 REVISED -

**STATE OF ILLINOIS  
 DEPARTMENT OF TRANSPORTATION**

**I-57 CROSS SECTIONS**

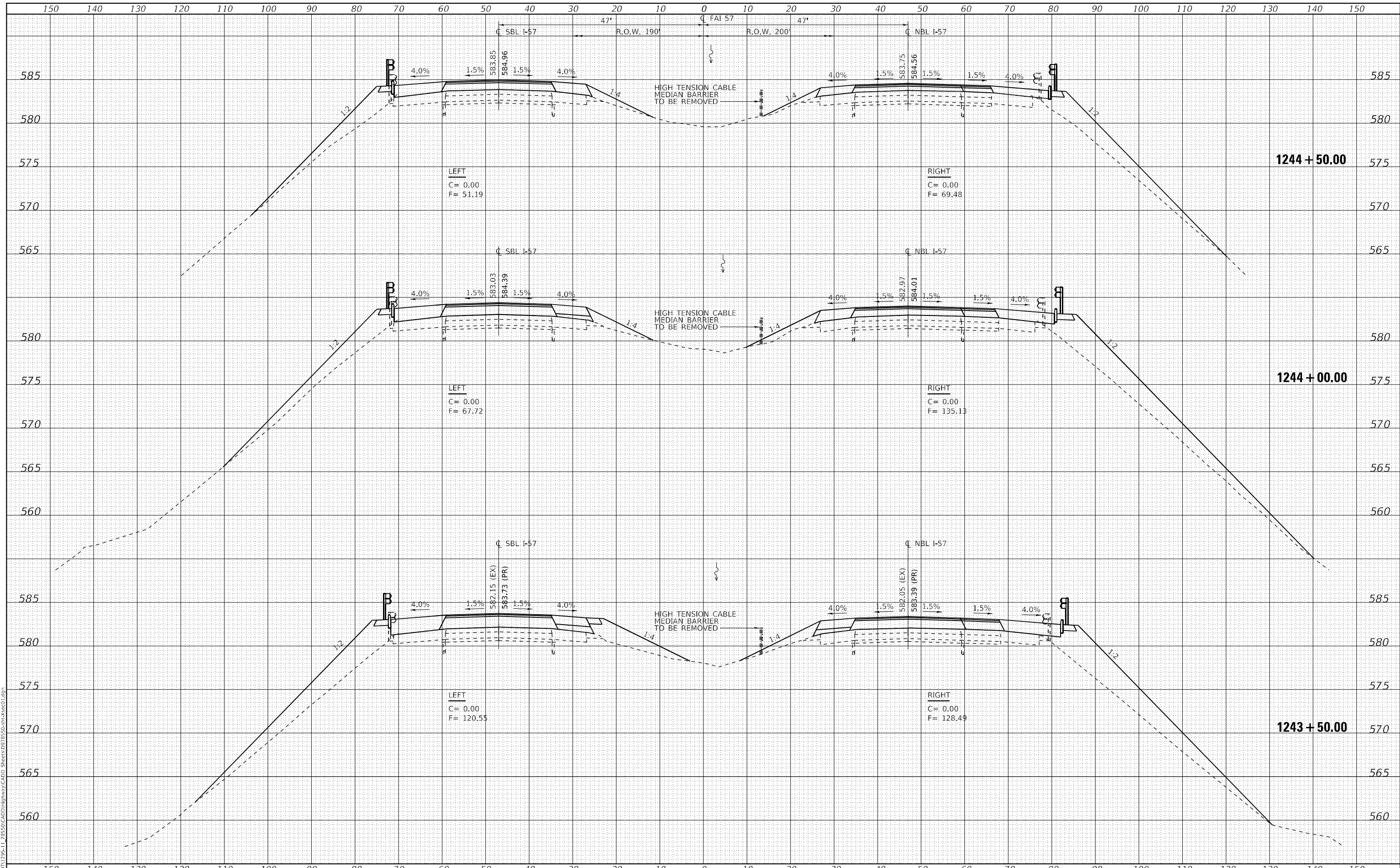
SCALE: AS SHOWN SHEET NO. 17 OF 27 SHEETS STA. 1242+50.00 TO STA. 1243+00.00

F.A.I. RTE.	SECTION	COUNTY	TOTAL SHEETS	SHEET NO.
57	(41-4)B-1;(41-4)B-2	JEFFERSON	257	219
CONTRACT NO. 78550				
ILLINOIS FED. AID PROJECT				

DATE	
BY	
FINAL SURVEY	SURVEYED
NOTE BOOK	PLOTTED
NO.	TEMPLATE
	AREAS CHECKED

DATE	
BY	
ORIGINAL SURVEY	SURVEYED
NOTE BOOK	PLOTTED
NO.	TEMPLATE
	AREAS CHECKED

MODEL: Default  
 FILE NAME: I:\DOT\1295-11\_28550\CADD\Highway\CADD\_Sheets\DF28550-CA-RC-01.dgn



USER NAME	= skm
ESCA PROJECT NO.	1295,11
PLOT SCALE	= 20,0000 * / in.
PLOT DATE	= 12/23/2020

DESIGNED	- JMK
DRAWN	- JMK/SKM
CHECKED	- ELH
DATE	- 12/20

REVISED	-
REVISED	-
REVISED	-
REVISED	-

**STATE OF ILLINOIS  
 DEPARTMENT OF TRANSPORTATION**

**I-57 CROSS SECTIONS**

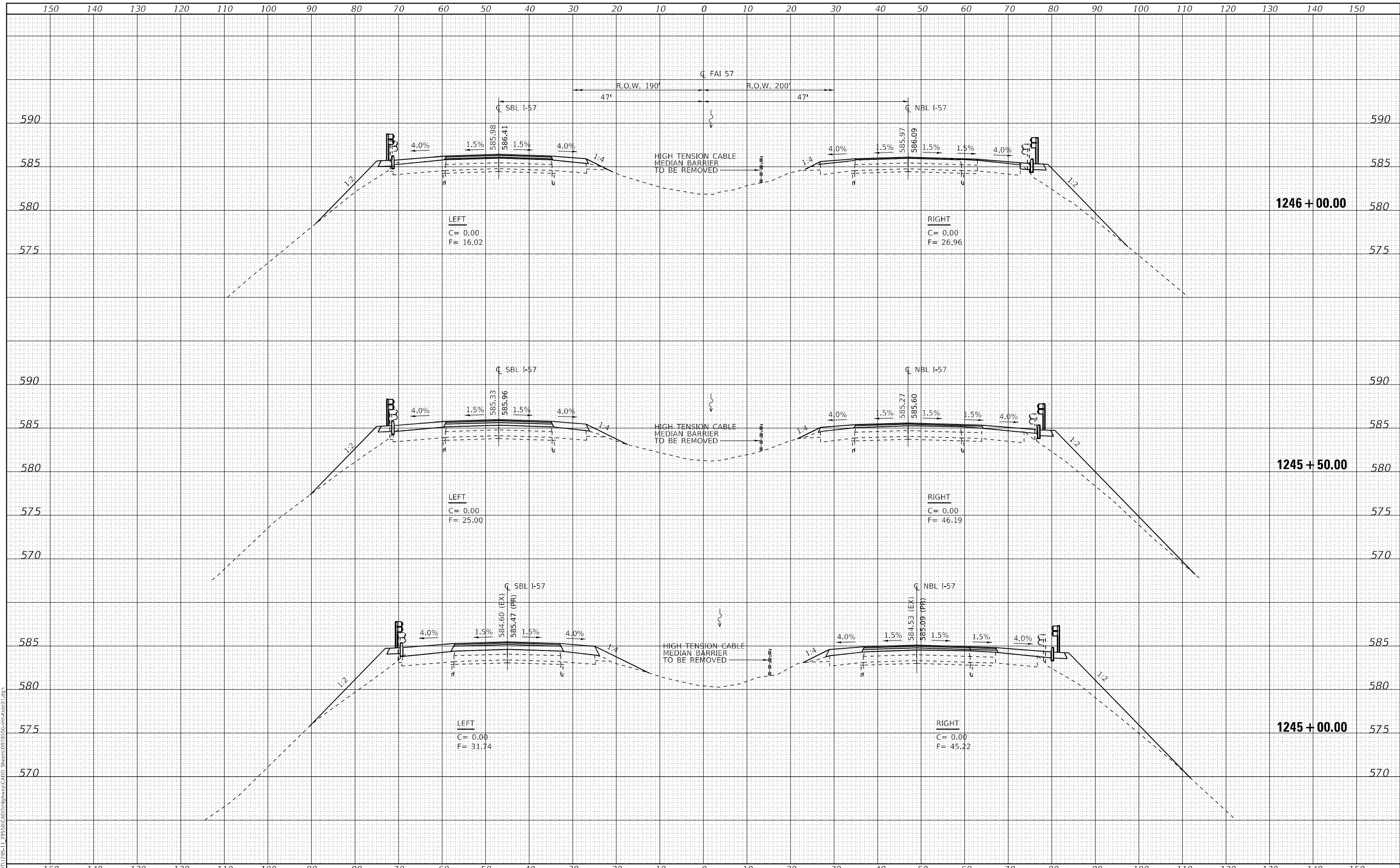
SCALE: AS SHOWN SHEET NO. 18 OF 27 SHEETS STA. 1243+50.00 TO STA. 1244+50.00

F.A.I. RTE.	SECTION	COUNTY	TOTAL SHEETS	SHEET NO.
57	(41-4)B-1;(41-4)B-2	JEFFERSON	257	220
CONTRACT NO. 78550				
ILLINOIS FED. AID PROJECT				

DATE	
BY	
FINAL SURVEY	SURVEYED
NOTE BOOK	PLOTTED
NO.	TEMPLATE
	AREAS CHECKED

DATE	
BY	
ORIGINAL SURVEY	SURVEYED
NOTE BOOK	PLOTTED
NO.	TEMPLATE
	AREAS CHECKED

MODEL: Default  
 FILE NAME: I:\DOT\1295-11\_28550\CAD\Highway\CAD\Sheet\DF28550.ctb



USER NAME = skm  
 ESCA PROJECT NO. 1295,11  
 PLOT SCALE = 20,0000' / in.  
 PLOT DATE = 12/23/2020

DESIGNED - JMK  
 DRAWN - JMK/SKM  
 CHECKED - ELH  
 DATE - 12/20

REVISED -  
 REVISED -  
 REVISED -  
 REVISED -

**STATE OF ILLINOIS  
 DEPARTMENT OF TRANSPORTATION**

**I-57 CROSS SECTIONS**

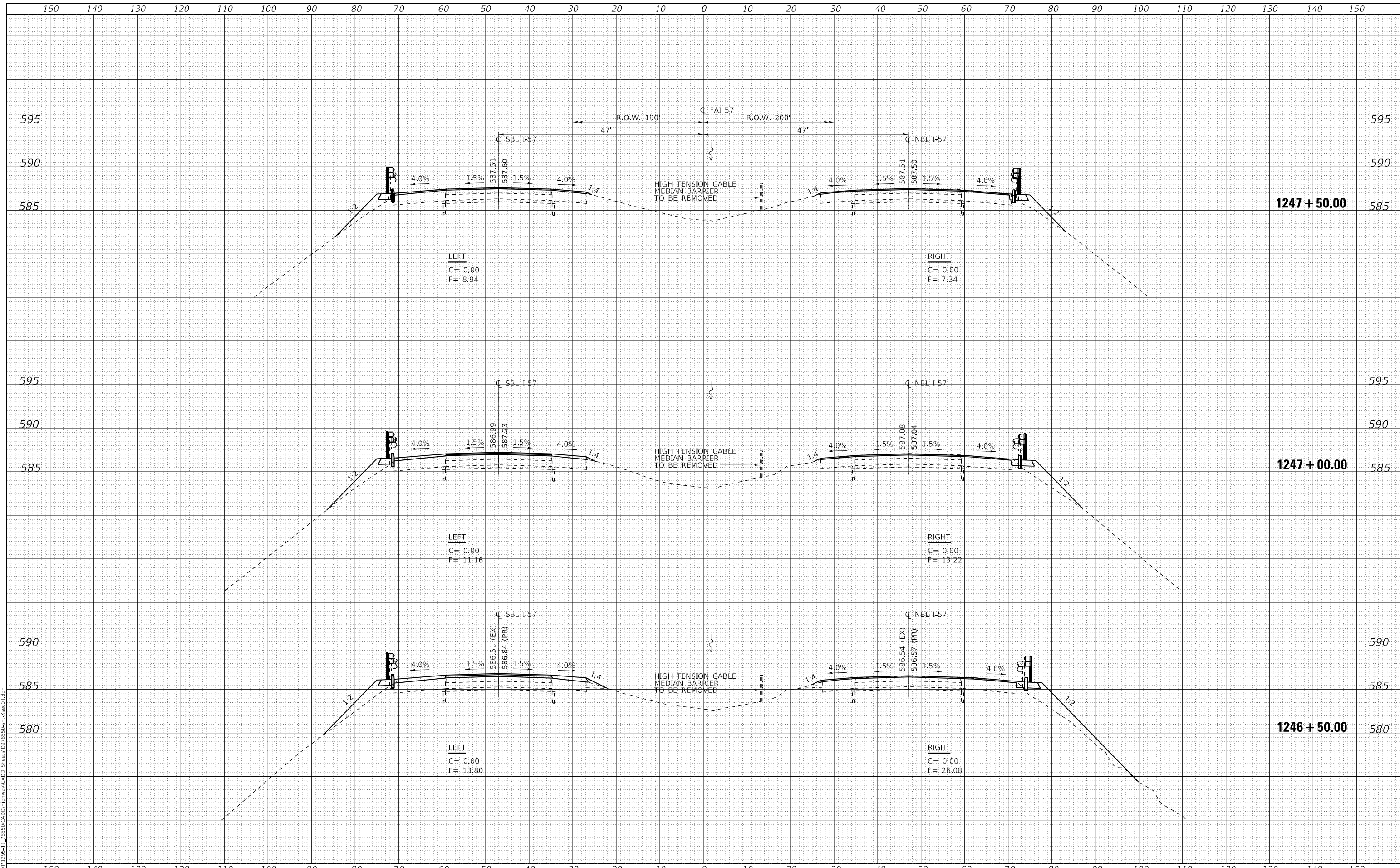
SCALE: AS SHOWN SHEET NO. 19 OF 27 SHEETS STA. 1245+00.00 TO STA. 1246+00.00

F.A.I. RTE.	SECTION	COUNTY	TOTAL SHEETS	SHEET NO.
57	(41-4)B-1;(41-4)B-2	JEFFERSON	257	221
CONTRACT NO. 78550				
ILLINOIS FED. AID PROJECT				

DATE	
BY	
FINAL SURVEY	SURVEYED
NOTE BOOK	PLOTTED
NO.	TEMPLATE
	AREAS CHECKED

DATE	
BY	
ORIGINAL SURVEY	SURVEYED
NOTE BOOK	PLOTTED
NO.	TEMPLATE
	AREAS CHECKED

MODEL: Default  
FILE NAME: I:\DOT\1295-11\_28550\CAD\Highway\CAD\Sheet\DF78550-20-28550.dwg



USER NAME	= skm
ESCA PROJECT NO.	1295,11
PLOT SCALE	= 20,0000 * / in.
PLOT DATE	= 12/23/2020

DESIGNED	- JMK
DRAWN	- JMK/SKM
CHECKED	- ELH
DATE	- 12/20

REVISED	-
REVISED	-
REVISED	-
REVISED	-

**STATE OF ILLINOIS  
DEPARTMENT OF TRANSPORTATION**

**I-57 CROSS SECTIONS**

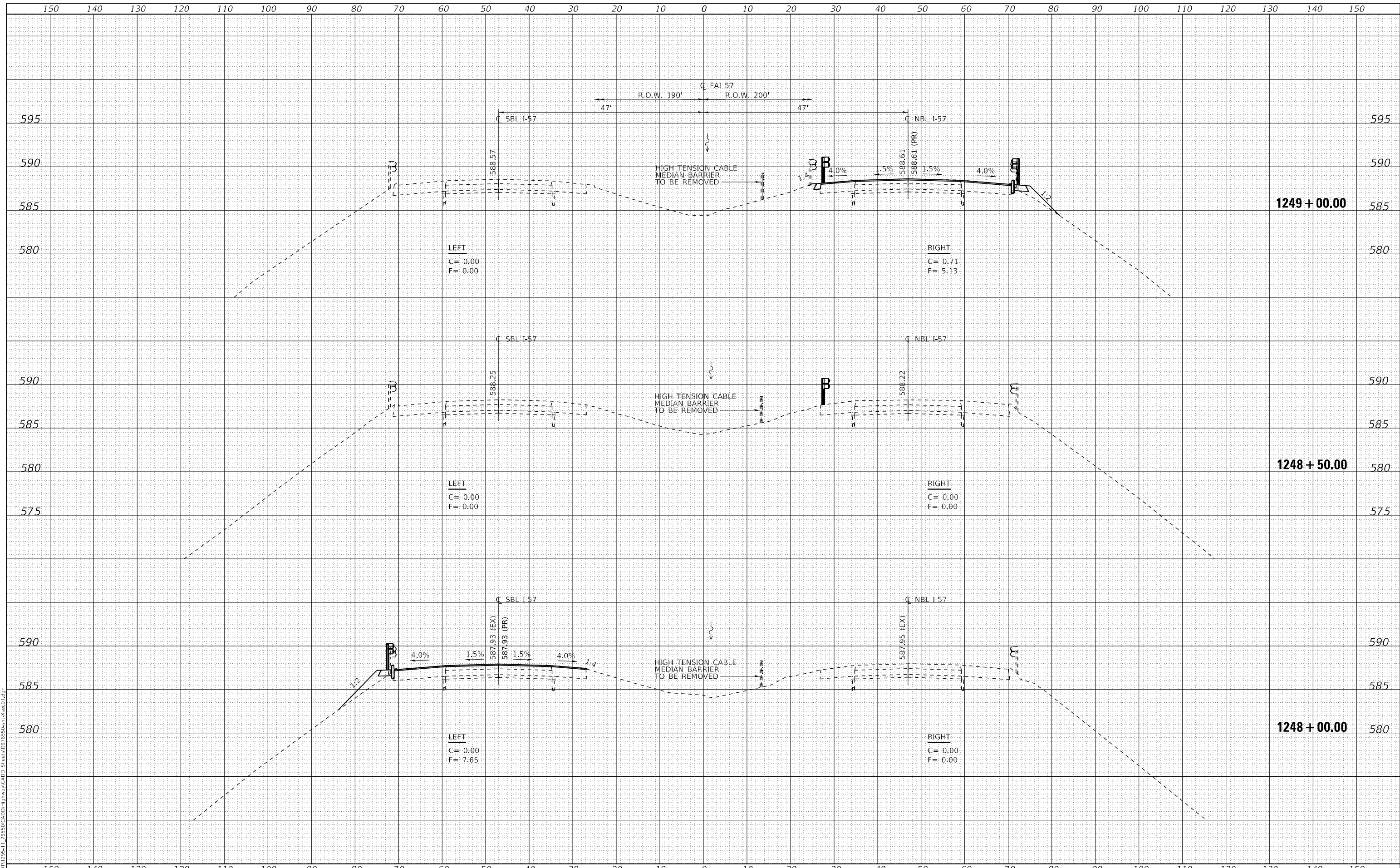
SCALE: AS SHOWN SHEET NO. 20 OF 27 SHEETS STA. 1246+50.00 TO STA. 1247+50.00

F.A.I. RTE.	SECTION	COUNTY	TOTAL SHEETS	SHEET NO.
57	(41-4)B-1;(41-4)B-2	JEFFERSON	257	222
CONTRACT NO. 78550				
ILLINOIS FED. AID PROJECT				

DATE	
BY	
FINAL SURVEY	SURVEYED
NOTE BOOK	PLOTTED
NO.	TEMPLATE
	AREAS CHECKED

DATE	
BY	
ORIGINAL SURVEY	SURVEYED
NOTE BOOK	PLOTTED
NO.	TEMPLATE
	AREAS CHECKED

MODEL: Default  
FILE NAME: I:\DOT\1295-11\_28550\CADD\Highway\CADD\_Sheets\DF78550-CA-SEC01.dgn



USER NAME	= skm
ESCA PROJECT NO.	1295,11
PLOT SCALE	= 20,0000 * / in.
PLOT DATE	= 12/23/2020

DESIGNED	- JMK
DRAWN	- JMK/SKM
CHECKED	- ELH
DATE	- 12/20

REVISED	-
REVISED	-
REVISED	-
REVISED	-

**STATE OF ILLINOIS  
DEPARTMENT OF TRANSPORTATION**

**I-57 CROSS SECTIONS**

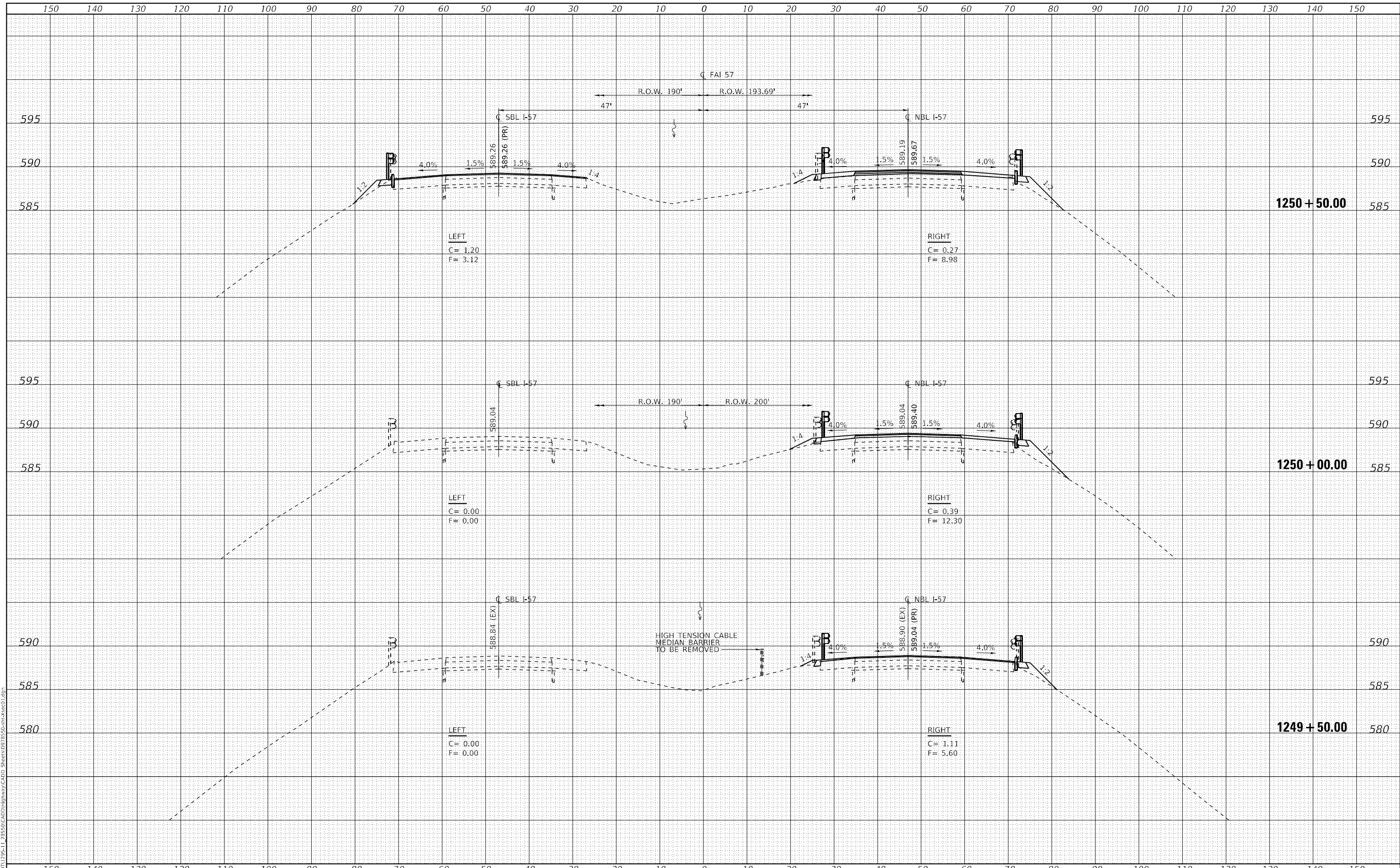
SCALE: AS SHOWN SHEET NO. 21 OF 27 SHEETS STA. 1248+00.00 TO STA. 1249+00.00

F.A.I. RTE.	SECTION	COUNTY	TOTAL SHEETS	SHEET NO.
57	(41-4)B-1;(41-4)B-2	JEFFERSON	257	223
CONTRACT NO. 78550				
ILLINOIS FED. AID PROJECT				

DATE	
BY	
FINAL SURVEY	SURVEYED
NOTE BOOK	PLOTTED
NO.	TEMPLATE
	AREAS CHECKED
	AREAS CHECKED

DATE	
BY	
ORIGINAL SURVEY	SURVEYED
NOTE BOOK	PLOTTED
NO.	TEMPLATE
	AREAS CHECKED
	AREAS CHECKED

MODEL: Default  
FILE NAME: I:\DOT\1295-11\_28550\CADD\Highway\CADD\_Sheets\DF78550-CA-2850-1.dgn



USER NAME = skm  
ESCA PROJECT NO. 1295,11  
PLOT SCALE = 20,0000' / in.  
PLOT DATE = 12/23/2020

DESIGNED - JMK  
DRAWN - JMK/SKM  
CHECKED - ELH  
DATE - 12/20

REVISED -  
REVISED -  
REVISED -  
REVISED -

**STATE OF ILLINOIS  
DEPARTMENT OF TRANSPORTATION**

**I-57 CROSS SECTIONS**

SCALE: AS SHOWN SHEET NO. 22 OF 27 SHEETS STA. 1249+50.00 TO STA. 1250+50.00

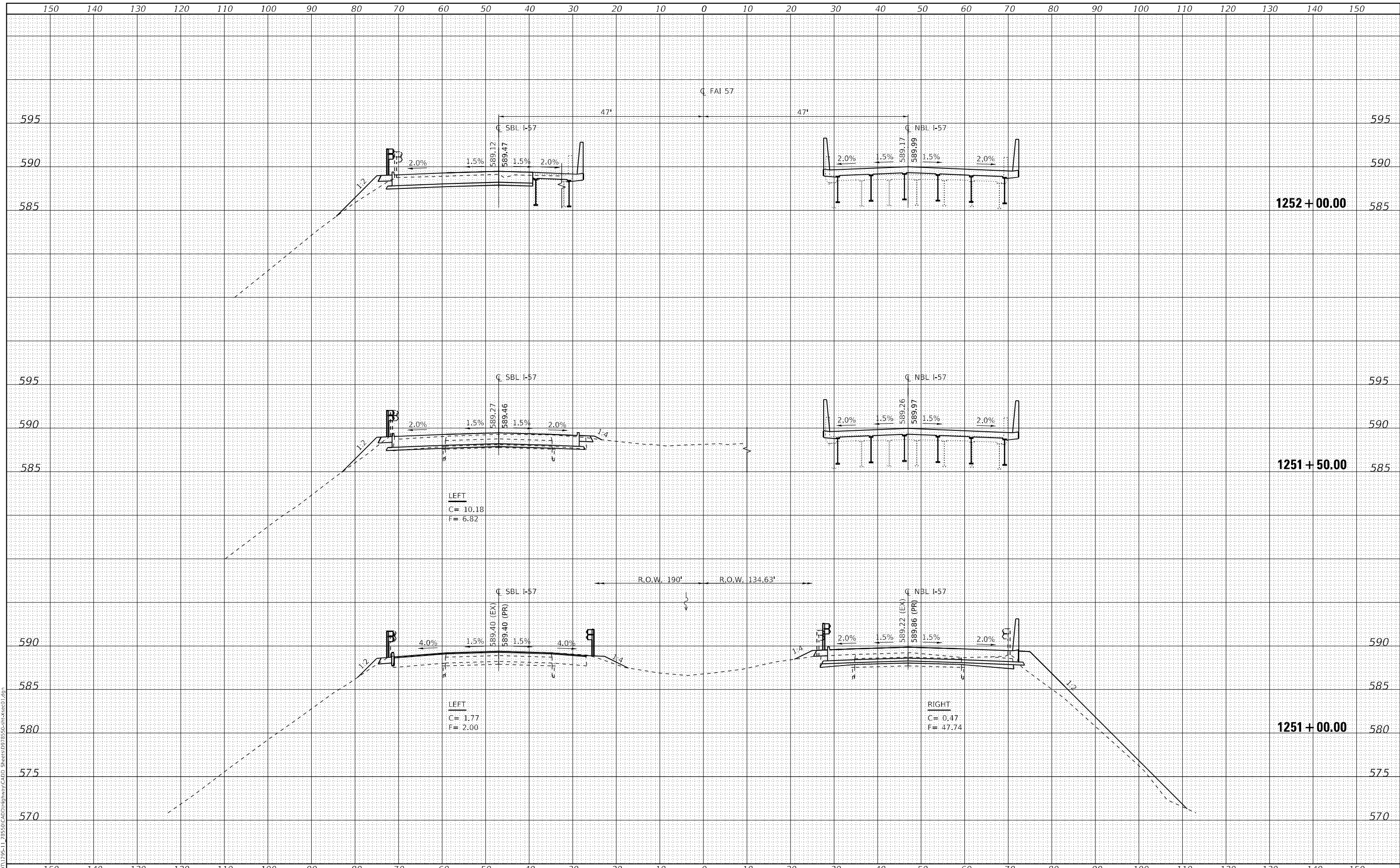
F.A.I. RTE.	SECTION	COUNTY	TOTAL SHEETS	SHEET NO.
57	(41-4)B-1;(41-4)B-2	JEFFERSON	257	224
CONTRACT NO. 78550				
ILLINOIS FED. AID PROJECT				



DATE	
BY	
FINAL SURVEY	SURVEYED
NOTE BOOK	PLOTTED
NO.	TEMPLATE
	AREAS CHECKED

DATE	
BY	
ORIGINAL SURVEY	SURVEYED
NOTE BOOK	PLOTTED
NO.	TEMPLATE
	AREAS CHECKED

MODEL: Default  
 FILE NAME: I:\DOT\1295-11\_28550\CADD\Highway\CADD\_Sheets\DF78550-CA-28550-1.dgn



USER NAME = skm  
 ESCA PROJECT NO. 1295,11  
 PLOT SCALE = 20,0000 \* / in.  
 PLOT DATE = 12/23/2020

DESIGNED - JMK  
 DRAWN - JMK/SKM  
 CHECKED - ELH  
 DATE - 12/20

REVISED -  
 REVISED -  
 REVISED -  
 REVISED -

STATE OF ILLINOIS  
 DEPARTMENT OF TRANSPORTATION

I-57 CROSS SECTIONS

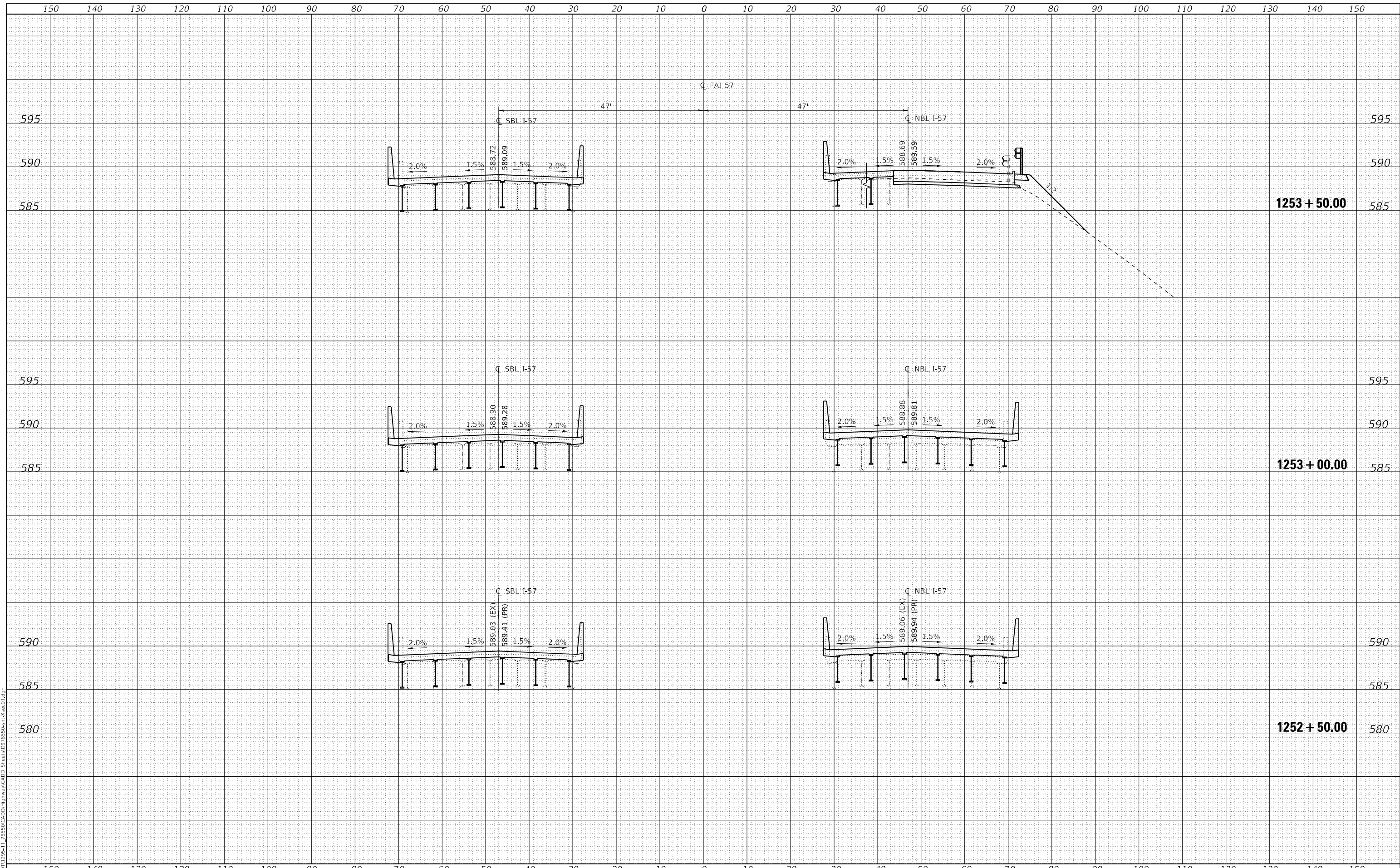
SCALE: AS SHOWN SHEET NO. 23 OF 27 SHEETS STA. 1251+00.00 TO STA. 1252+00.00

F.A.I. RTE.	SECTION	COUNTY	TOTAL SHEETS	SHEET NO.
57	(41-4)B-1;(41-4)B-2	JEFFERSON	257	225
CONTRACT NO. 78550				
ILLINOIS FED. AID PROJECT				

DATE	
BY	
FINAL SURVEY	SURVEYED
NOTE BOOK	PLOTTED
NO.	TEMPLATE
	AREAS CHECKED

DATE	
BY	
ORIGINAL SURVEY	SURVEYED
NOTE BOOK	PLOTTED
NO.	TEMPLATE
	AREAS CHECKED

MODEL: Default  
 FILE NAME: I:\DOT\1295-11\_28550\CADD\Highway\CADD\_Sheets\DF28550-CA-RC-01.dgn



USER NAME = skm  
 ESCA PROJECT NO. 1295,11  
 PLOT SCALE = 20,0000 \* / in.  
 PLOT DATE = 12/23/2020

DESIGNED - JMK  
 DRAWN - JMK/SKM  
 CHECKED - ELH  
 DATE - 12/20

REVISED -  
 REVISED -  
 REVISED -  
 REVISED -

**STATE OF ILLINOIS  
 DEPARTMENT OF TRANSPORTATION**

**I-57 CROSS SECTIONS**

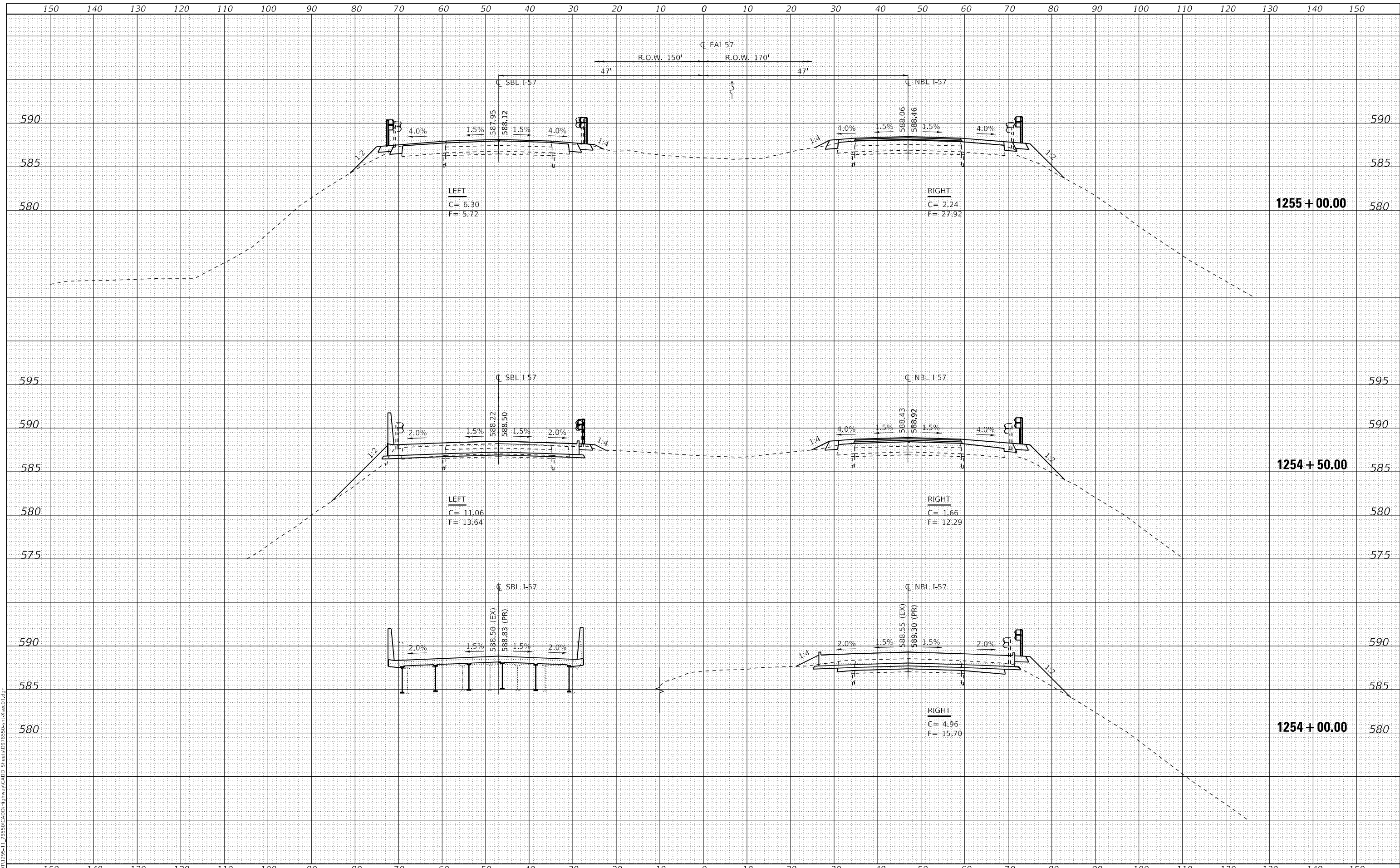
SCALE: AS SHOWN SHEET NO. 24 OF 27 SHEETS STA. 1252+50.00 TO STA. 1253+50.00

F.A.I. RTE.	SECTION	COUNTY	TOTAL SHEETS	SHEET NO.
57	(41-4)B-1;(41-4)B-2	JEFFERSON	257	226
CONTRACT NO. 78550				
ILLINOIS FED. AID PROJECT				

DATE	
BY	
FINAL SURVEY	SURVEYED
NOTE BOOK	PLOTTED
NO.	TEMPLATE
	AREAS CHECKED

DATE	
BY	
ORIGINAL SURVEY	SURVEYED
NOTE BOOK	PLOTTED
NO.	TEMPLATE
	AREAS CHECKED

MODEL: Default  
 FILE NAME: I:\DOT\1295-11\_28550\CADD\Highway\CADD\_Sheets\DF28550-CA-RC01.dgn



USER NAME = skm  
 ESCA PROJECT NO. 1295,11  
 PLOT SCALE = 20,0000 \* / in.  
 PLOT DATE = 12/23/2020

DESIGNED - JMK  
 DRAWN - JMK/SKM  
 CHECKED - ELH  
 DATE - 12/20

REVISED -  
 REVISED -  
 REVISED -  
 REVISED -

STATE OF ILLINOIS  
 DEPARTMENT OF TRANSPORTATION

I-57 CROSS SECTIONS

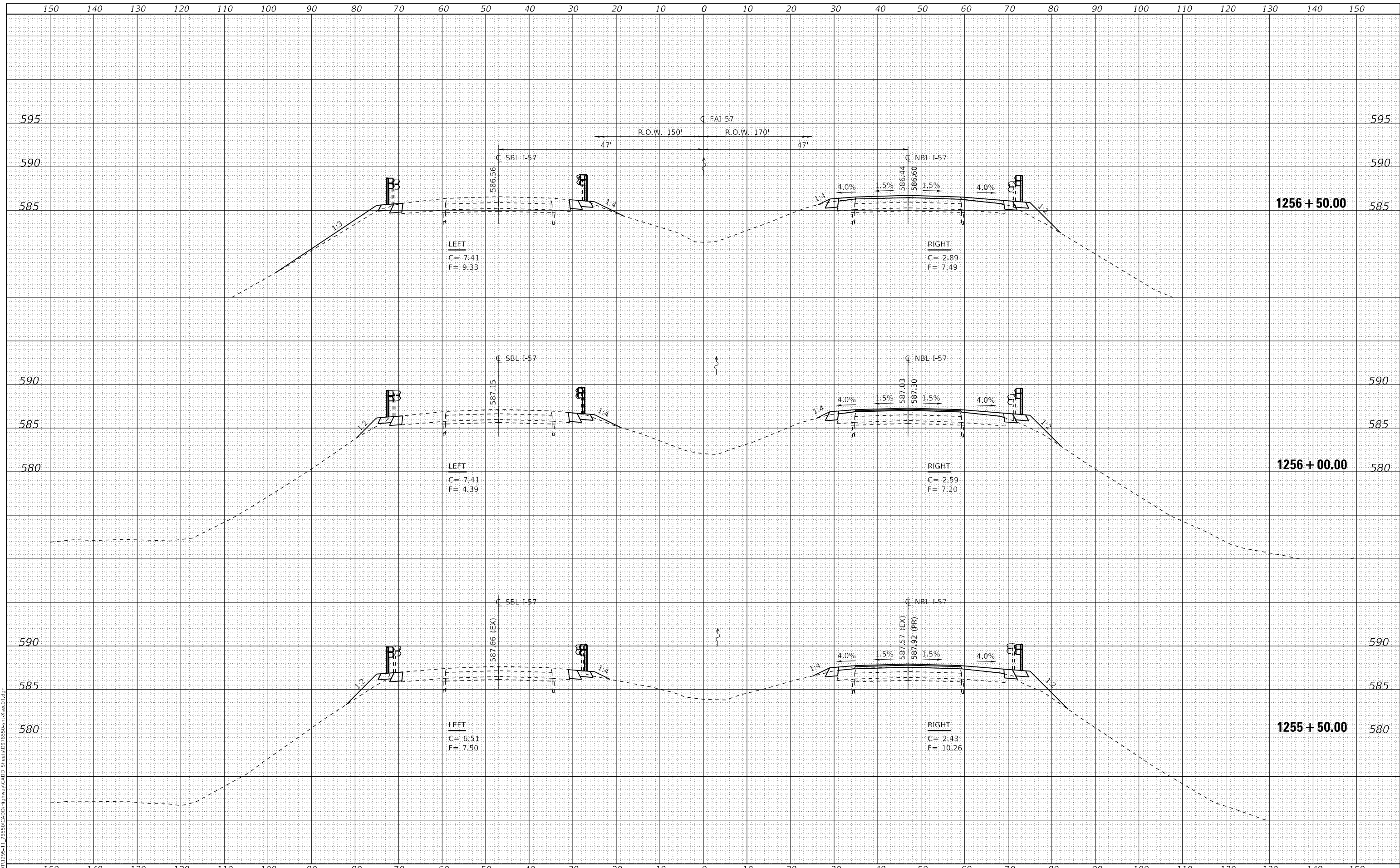
SCALE: AS SHOWN SHEET NO. 25 OF 27 SHEETS STA. 1254+00.00 TO STA. 1255+00.00

F.A.I. RTE.	SECTION	COUNTY	TOTAL SHEETS	SHEET NO.
57	(41-4)B-1;(41-4)B-2	JEFFERSON	257	227
CONTRACT NO. 78550				
ILLINOIS FED. AID PROJECT				

DATE	
BY	
FINAL SURVEY	SURVEYED
NOTE BOOK	PLOTTED
NO.	TEMPLATE
	AREAS CHECKED

DATE	
BY	
ORIGINAL SURVEY	SURVEYED
NOTE BOOK	PLOTTED
NO.	TEMPLATE
	AREAS CHECKED

MODEL: Default  
FILE NAME: I:\DOT\1295-11\_28550\CADD\Highway\CADD\_Sheets\DF78550-26-28550.dwg



USER NAME = skm  
ESCA PROJECT NO. 1295.11  
PLOT SCALE = 20,0000 \* / in.  
PLOT DATE = 12/23/2020

DESIGNED - JMK  
DRAWN - JMK/SKM  
CHECKED - ELH  
DATE - 12/20

REVISED -  
REVISED -  
REVISED -  
REVISED -

**STATE OF ILLINOIS  
DEPARTMENT OF TRANSPORTATION**

**I-57 CROSS SECTIONS**

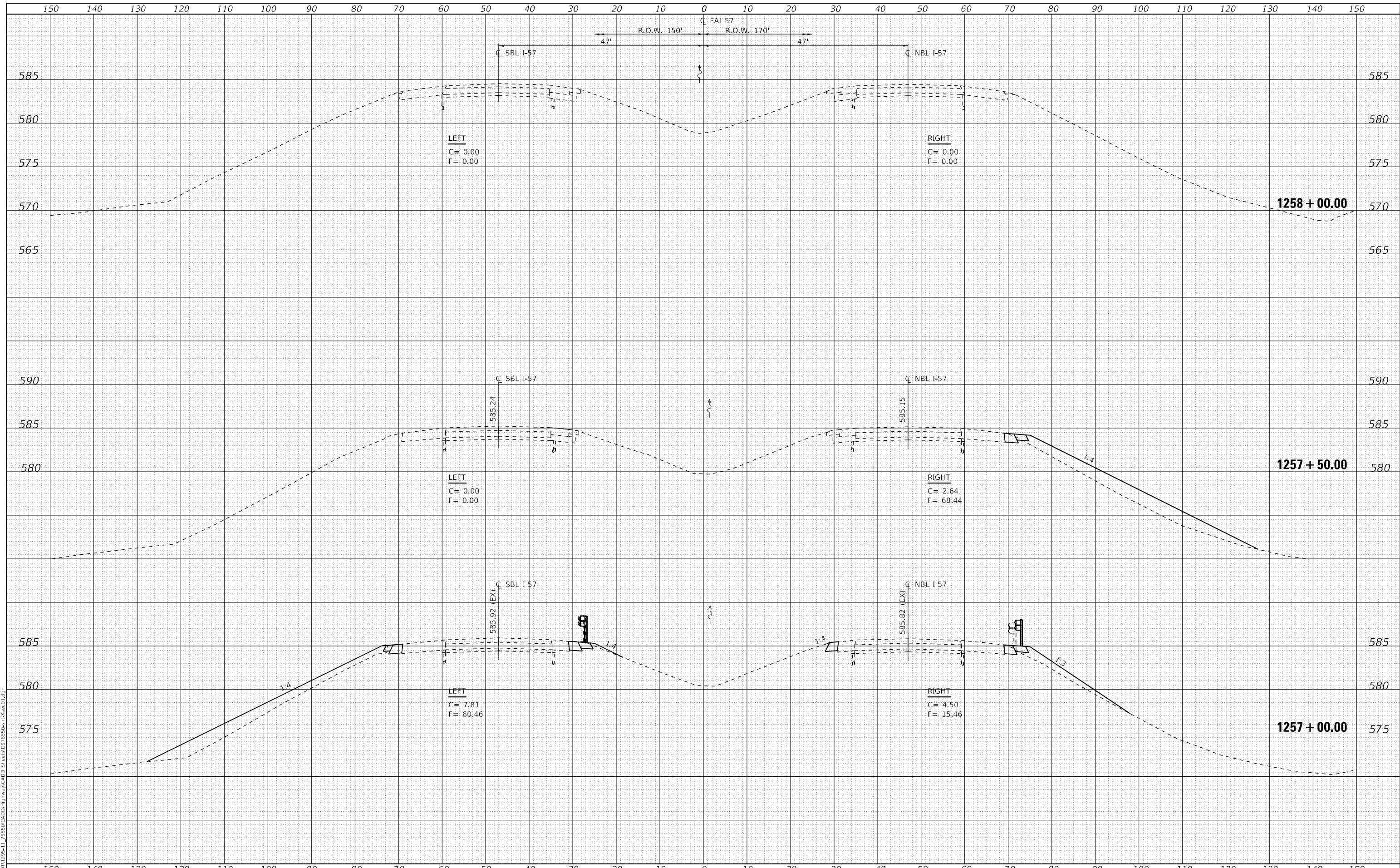
SCALE: AS SHOWN SHEET NO. 26 OF 27 SHEETS STA. 1255+50.00 TO STA. 1256+50.00

F.A.I. RTE.	SECTION	COUNTY	TOTAL SHEETS	SHEET NO.
57	(41-4)B-1;(41-4)B-2	JEFFERSON	257	228
CONTRACT NO. 78550				
ILLINOIS FED. AID PROJECT				

DATE	
BY	
ORIGINAL SURVEY	SURVEYED
NOTE BOOK	PLOTTED
NO.	TEMPLATE
	AREAS CHECKED

DATE	
BY	
ORIGINAL SURVEY	SURVEYED
NOTE BOOK	PLOTTED
NO.	TEMPLATE
	AREAS CHECKED

MODEL: Default  
FILE NAME: I:\DOT\1295-11\_28550\CADD\Highway\CADD\_Sheets\DF78550-CA-RES01.dgn



USER NAME = skm  
ESCA PROJECT NO. 1295,11  
PLOT SCALE = 20,0000 \* / in.  
PLOT DATE = 12/23/2020

DESIGNED - JMK  
DRAWN - JMK/SKM  
CHECKED - ELH  
DATE - 12/20

REVISED -  
REVISED -  
REVISED -  
REVISED -

STATE OF ILLINOIS  
DEPARTMENT OF TRANSPORTATION

I-57 CROSS SECTIONS

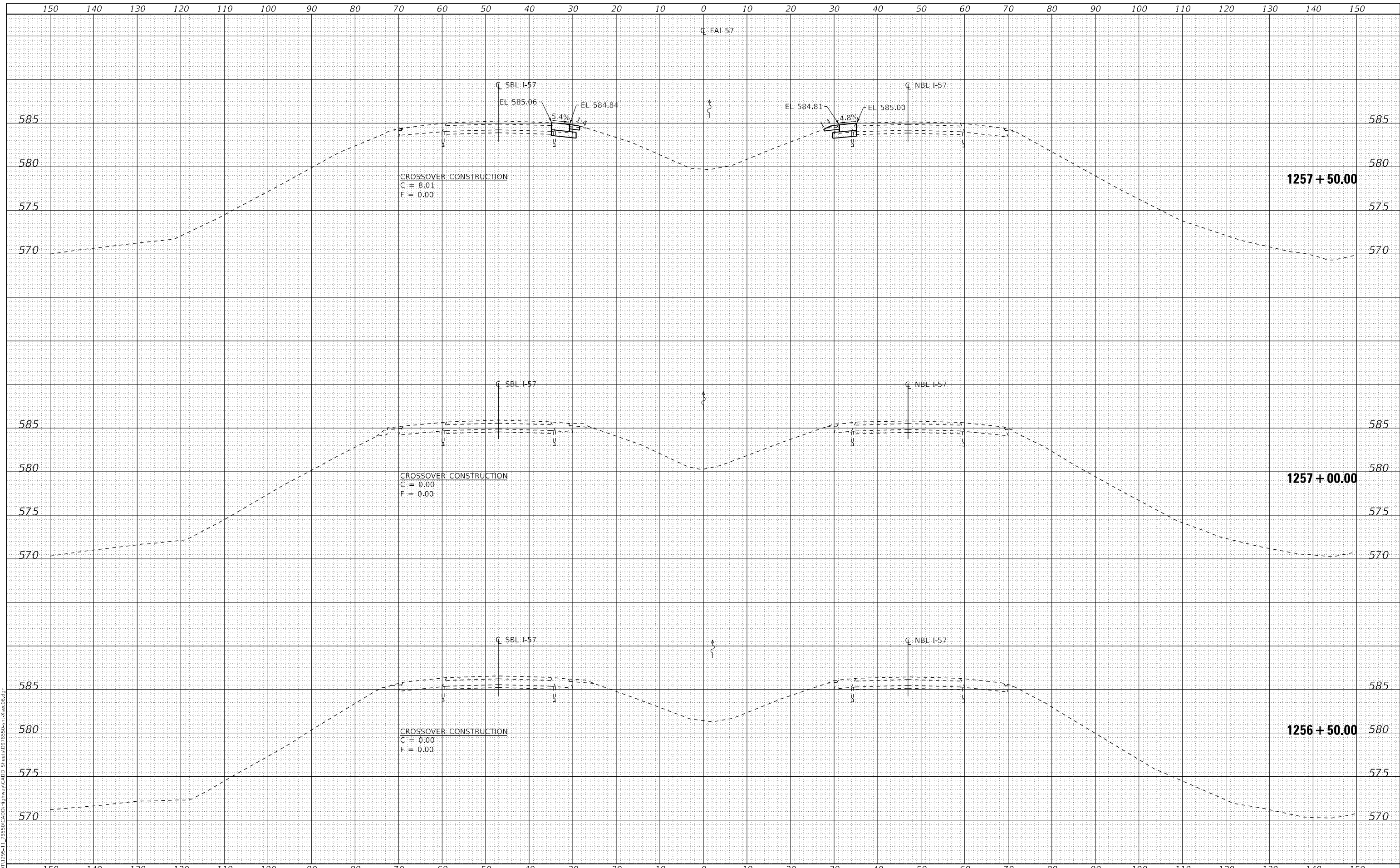
SCALE: AS SHOWN SHEET NO. 27 OF 27 SHEETS STA. 1257+00.00 TO STA. 1258+00.00

F.A.I. RTE.	SECTION	COUNTY	TOTAL SHEETS	SHEET NO.
57	(41-4)B-1;(41-4)B-2	JEFFERSON	257	229
CONTRACT NO. 78550				
ILLINOIS FED. AID PROJECT				

DATE	
BY	
FINAL SURVEY	SURVEYED
NOTE BOOK	PLOTTED
NO.	TEMPLATE
	AREAS CHECKED

DATE	
BY	
ORIGINAL SURVEY	SURVEYED
NOTE BOOK	PLOTTED
NO.	TEMPLATE
	AREAS CHECKED

MODEL: Default  
 FILE NAME: I:\DOT\1295-11\_28550\CADD\Highway\CADD\_Sheets\DF78550-1-28550-1.dwg



USER NAME = skm  
 ESCA PROJECT NO. 1295,11  
 PLOT SCALE = 20,0000 \* / in.  
 PLOT DATE = 12/23/2020

DESIGNED - JMK  
 DRAWN - JMK  
 CHECKED - ELH  
 DATE - 12/20

REVISED -  
 REVISED -  
 REVISED -  
 REVISED -

**STATE OF ILLINOIS  
 DEPARTMENT OF TRANSPORTATION**

**I-57 CROSS SECTIONS  
 NORTH CROSSOVERS CONSTRUCTION**

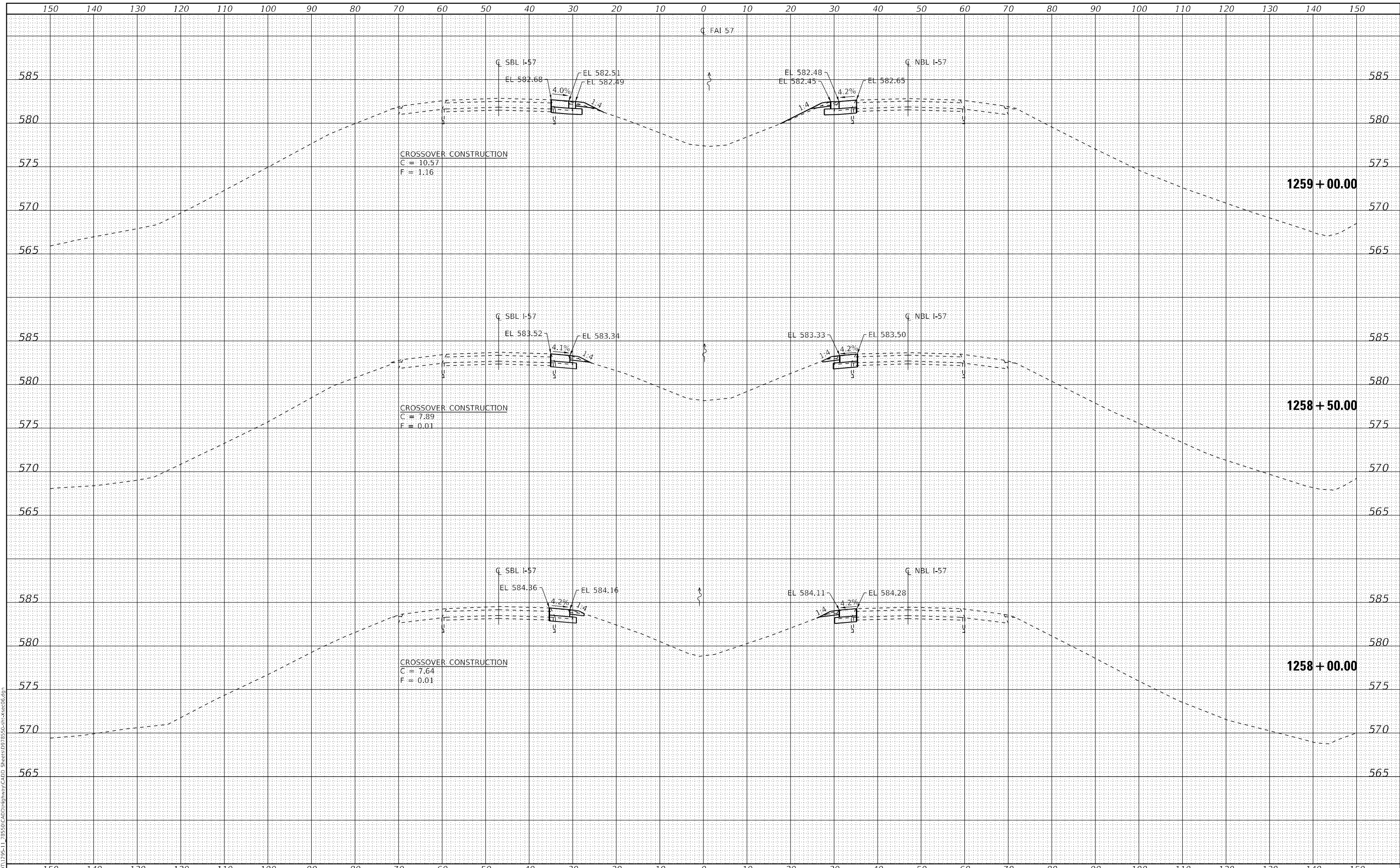
SCALE: AS SHOWN SHEET NO. 1 OF 7 SHEETS STA. 1256+50.00 TO STA. 1257+50.00

F.A.I. RTE.	SECTION	COUNTY	TOTAL SHEETS	SHEET NO.
57	(41-4)B-1;(41-4)B-2	JEFFERSON	257	230
CONTRACT NO. 78550				
ILLINOIS FED. AID PROJECT				

DATE	
BY	
SURVEYED	
PLOTTED	
TEMPLATE	
AREAS CHECKED	
FINAL SURVEY	
NOTE BOOK	
NO.	

DATE	
BY	
SURVEYED	
PLOTTED	
TEMPLATE	
AREAS CHECKED	
ORIGINAL SURVEY	
NOTE BOOK	
NO.	

MODEL: Default  
FILE NAME: I:\DOT\1295-11\_28550\CADD\Highway\CADD\_Sheets\DF78550-28550-28550.dgn



USER NAME	= skm
ESCA PROJECT NO.	1295,11
PLOT SCALE	= 20,0000 * / in.
PLOT DATE	= 12/23/2020

DESIGNED	- JMK	REVISED	-
DRAWN	- JMK	REVISED	-
CHECKED	- ELH	REVISED	-
DATE	- 12/20	REVISED	-

**STATE OF ILLINOIS  
DEPARTMENT OF TRANSPORTATION**

**I-57 CROSS SECTIONS  
NORTH CROSSOVERS CONSTRUCTION**

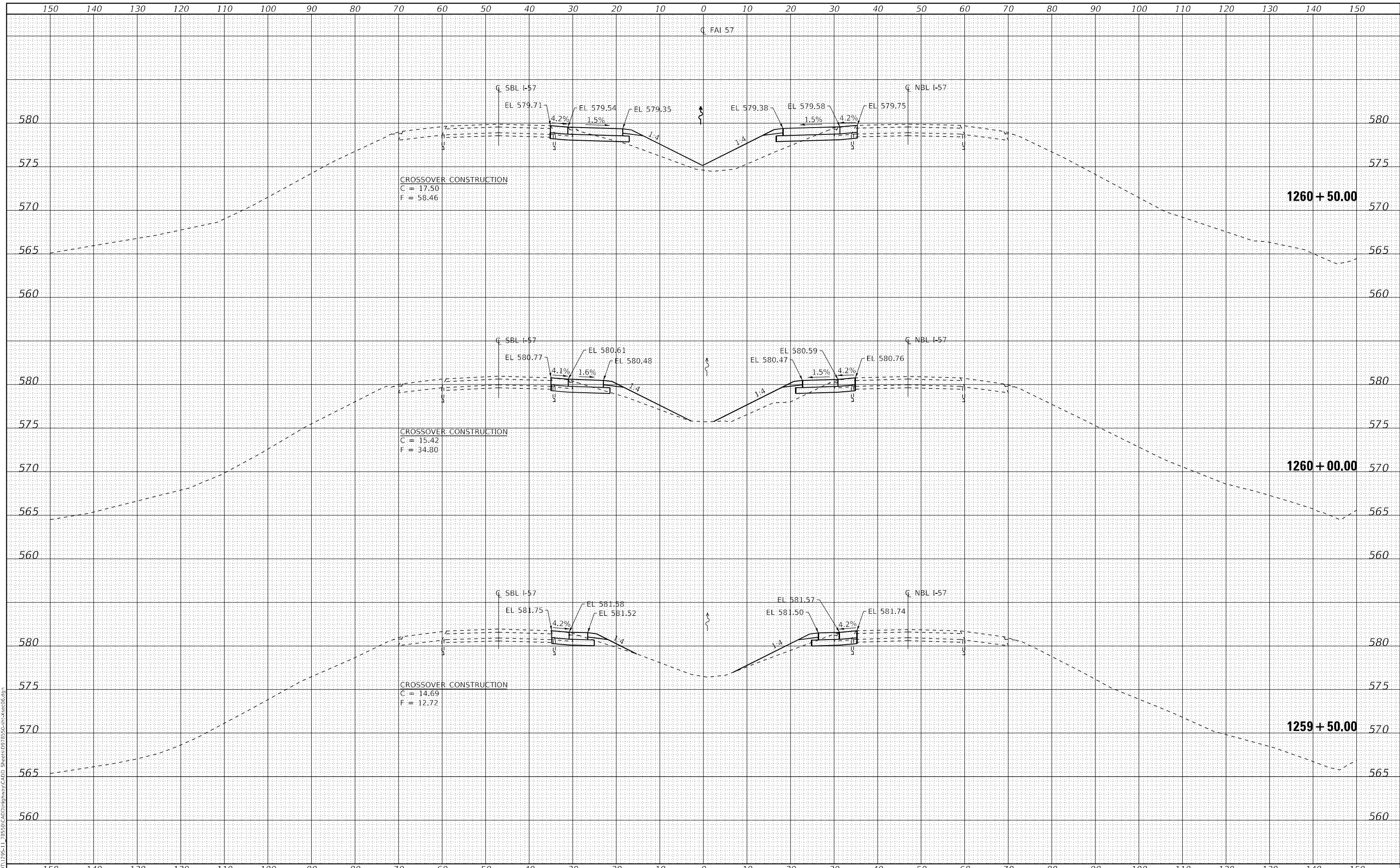
SCALE: AS SHOWN    SHEET NO. 2 OF 7    SHEETS    STA. 1258+00.00 TO STA. 1259+00.00

F.A.I. RTE.	SECTION	COUNTY	TOTAL SHEETS	SHEET NO.
57	(41-4)B-1;(41-4)B-2	JEFFERSON	257	231
CONTRACT NO. 78550				
ILLINOIS FED. AID PROJECT				

DATE	
BY	
FINAL SURVEY NO.	
SURVEYED	
FLOTTED	
TEMPLATE	
AREAS CHECKED	

DATE	
BY	
ORIGINAL SURVEY NO.	
SURVEYED	
FLOTTED	
TEMPLATE	
AREAS CHECKED	

MODEL: Default  
 FILE NAME: I:\DOT\1295-11\_28550\CADD\Highway\CADD\_Sheets\DF78550-3a-28550.dgn



USER NAME = skm  
 ESCA PROJECT NO. 1295,11  
 PLOT SCALE = 20,0000 \* / in.  
 PLOT DATE = 12/23/2020

DESIGNED - JMK  
 DRAWN - JMK  
 CHECKED - ELH  
 DATE - 12/20

REVISED -  
 REVISED -  
 REVISED -  
 REVISED -

STATE OF ILLINOIS  
 DEPARTMENT OF TRANSPORTATION

I-57 CROSS SECTIONS  
 NORTH CROSSOVERS CONSTRUCTION

SCALE: AS SHOWN SHEET NO. 3 OF 7 SHEETS STA. 1259+50.00 TO STA. 1260+50.00

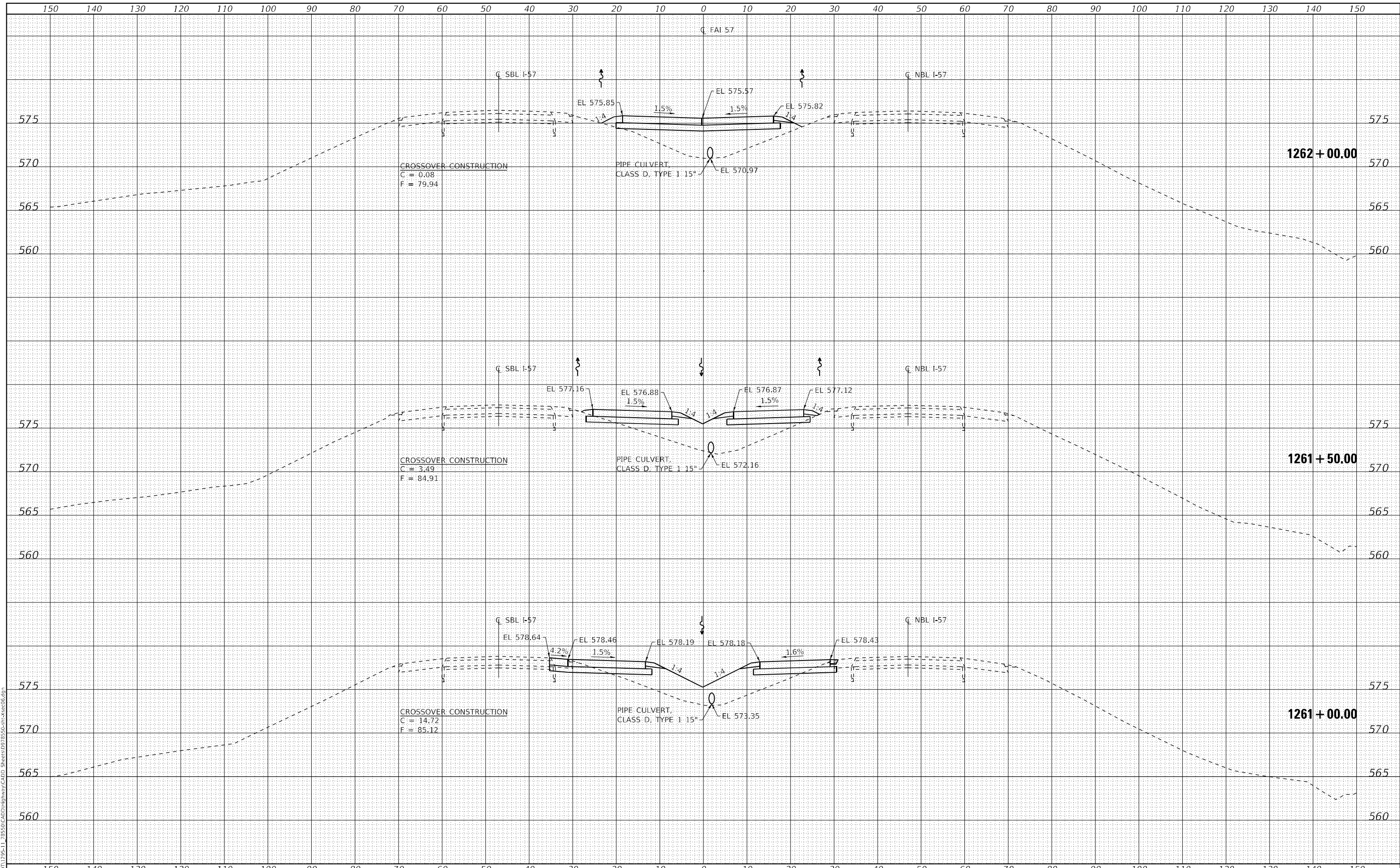
F.A.I. RTE.	SECTION	COUNTY	TOTAL SHEETS	SHEET NO.
57	(41-4)B-1;(41-4)B-2	JEFFERSON	257	232
CONTRACT NO. 78550				
ILLINOIS FED. AID PROJECT				



DATE	
BY	
FINAL SURVEY	SURVEYED
NOTE BOOK	PLOTTED
NO.	TEMPLATE
	AREAS CHECKED
	AREAS CHECKED

DATE	
BY	
ORIGINAL SURVEY	SURVEYED
NOTE BOOK	PLOTTED
NO.	TEMPLATE
	AREAS CHECKED
	AREAS CHECKED

MODEL: Default  
FILE NAME: I:\DOT\1295-11\_28550\CADD\Highway\CADD\_Sheets\DF78550-4-28550.dwg



USER NAME = skm  
ESCA PROJECT NO. 1295,11  
PLOT SCALE = 20,0000 \* / in.  
PLOT DATE = 12/23/2020

DESIGNED - JMK  
DRAWN - JMK  
CHECKED - ELH  
DATE - 12/20

REVISED -  
REVISED -  
REVISED -  
REVISED -

**STATE OF ILLINOIS  
DEPARTMENT OF TRANSPORTATION**

**I-57 CROSS SECTIONS  
NORTH CROSSOVERS CONSTRUCTION**

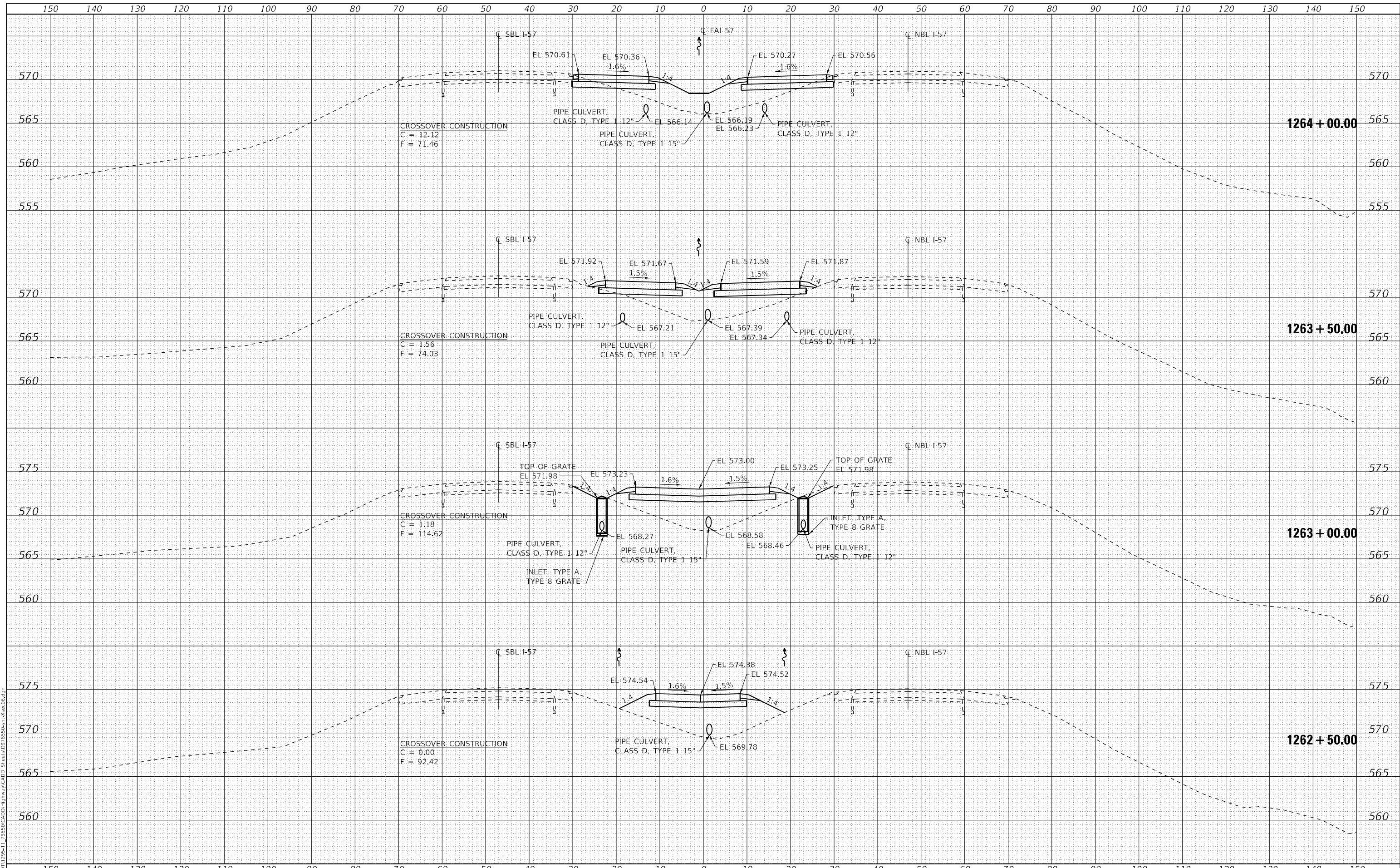
SCALE: AS SHOWN SHEET NO. 4 OF 7 SHEETS STA. 1261+00.00 TO STA. 1262+00.00

F.A.I. RTE.	SECTION	COUNTY	TOTAL SHEETS	SHEET NO.
57	(41-4)B-1;(41-4)B-2	JEFFERSON	257	233
CONTRACT NO. 78550				
ILLINOIS FED. AID PROJECT				

DATE	
BY	
FINAL SURVEY	SURVEYED
NOTE BOOK	PLOTTED
NO.	TEMPLATE
	AREAS CHECKED

DATE	
BY	
ORIGINAL SURVEY	SURVEYED
NOTE BOOK	PLOTTED
NO.	TEMPLATE
	AREAS CHECKED

MODEL: Default  
 FILE NAME: I:\DOT\1295-11\_28550\CADD\Highway\CADD\_Sheets\DF78550-57-28550.dwg



USER NAME = skm  
 ESCA PROJECT NO. 1295,11  
 PLOT SCALE = 20,0000 \* / in.  
 PLOT DATE = 12/23/2020

DESIGNED - JMK  
 DRAWN - JMK  
 CHECKED - ELH  
 DATE - 12/20

REVISED -  
 REVISED -  
 REVISED -  
 REVISED -

**STATE OF ILLINOIS  
 DEPARTMENT OF TRANSPORTATION**

**I-57 CROSS SECTIONS  
 NORTH CROSSOVERS CONSTRUCTION**

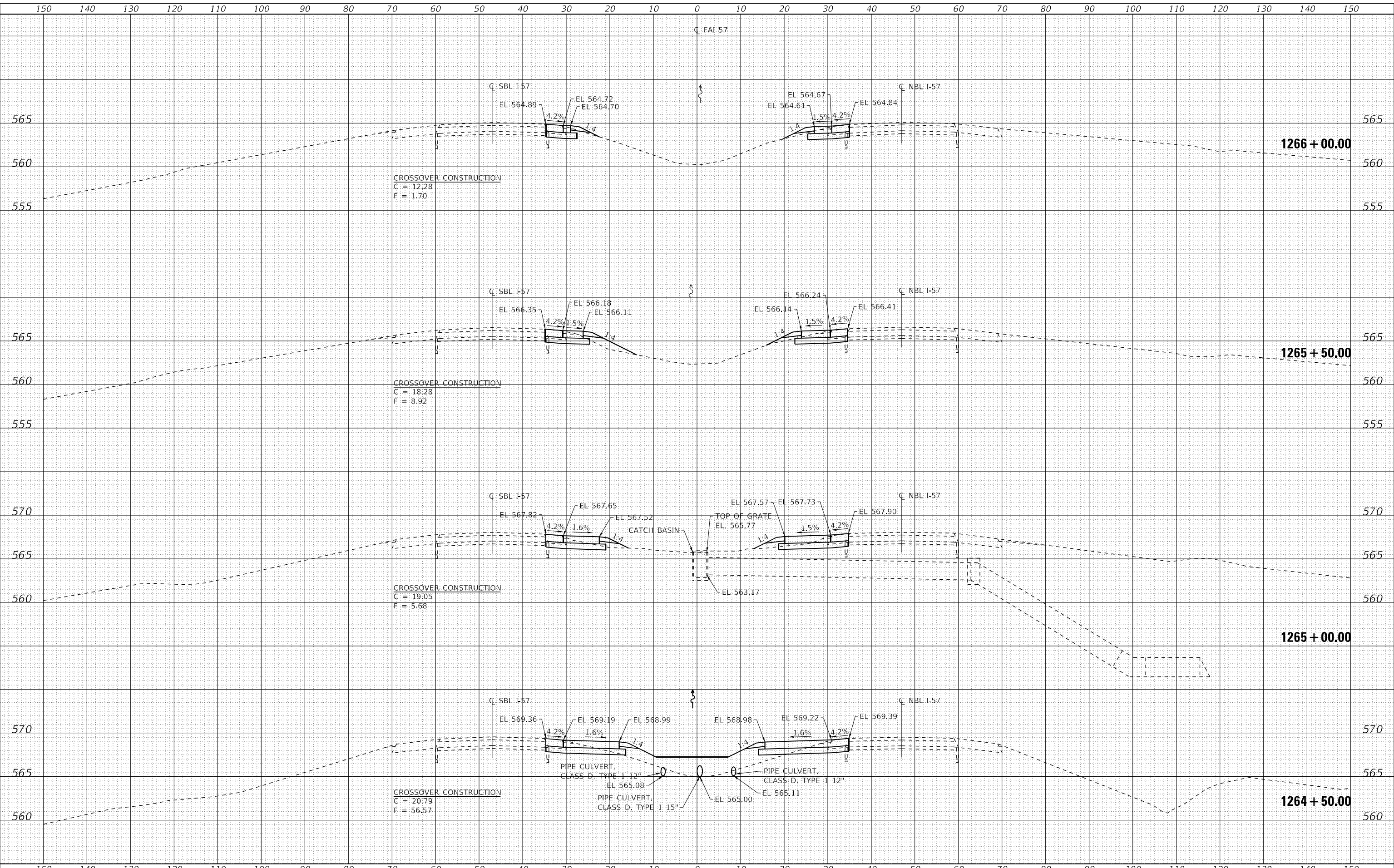
SCALE: AS SHOWN SHEET NO. 5 OF 7 SHEETS STA. 1262+50.00 TO STA. 1264+00.00

F.A.I. RTE.	SECTION	COUNTY	TOTAL SHEETS	SHEET NO.
57	(41-4)B-1;(41-4)B-2	JEFFERSON	257	234
CONTRACT NO. 78550				
ILLINOIS FED. AID PROJECT				

DATE	
BY	
NO.	
FINAL SURVEY	
SURVEYED	
PLOTTED	
TEMPLATE	
NOTE BOOK	
AREAS CHECKED	

DATE	
BY	
NO.	
ORIGINAL SURVEY	
SURVEYED	
PLOTTED	
TEMPLATE	
NOTE BOOK	
AREAS CHECKED	

MODEL: Default  
 FILE NAME: I:\DOT\1295-11\_28550\CADD\Highway\CADD\_Sheets\DF\28550-Cross-Cross06.dgn



USER NAME = skm  
 ESCA PROJECT NO. 1295,11  
 PLOT SCALE = 20,0000 \* / in.  
 PLOT DATE = 12/23/2020

DESIGNED - JMK  
 DRAWN - JMK  
 CHECKED - ELH  
 DATE - 12/20

REVISED -  
 REVISED -  
 REVISED -  
 REVISED -

**STATE OF ILLINOIS  
 DEPARTMENT OF TRANSPORTATION**

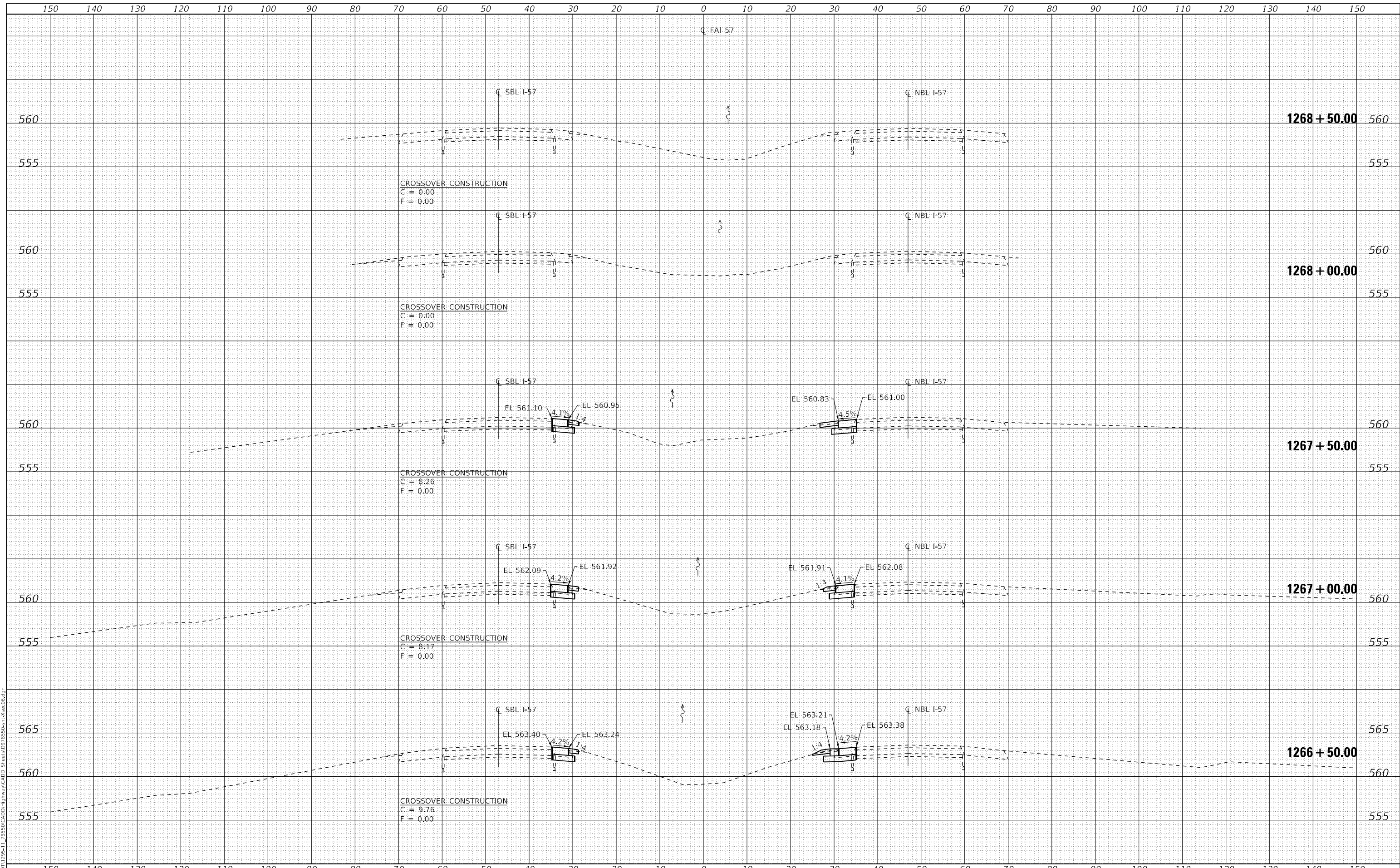
**I-57 CROSS SECTIONS  
 NORTH CROSSOVERS CONSTRUCTION**  
 SCALE: AS SHOWN SHEET NO. 6 OF 7 SHEETS STA. 1264+50.00 TO STA. 1266+00.00

F.A.I. RTE.	SECTION	COUNTY	TOTAL SHEETS	SHEET NO.
57	(41-4)B-1;(41-4)B-2	JEFFERSON	257	235
CONTRACT NO. 78550				
ILLINOIS		FED. AID PROJECT		

DATE	
BY	
FINAL SURVEY	SURVEYED
NOTE BOOK	PLOTTED
NO.	TEMPLATE
	AREAS CHECKED

DATE	
BY	
ORIGINAL SURVEY	SURVEYED
NOTE BOOK	PLOTTED
NO.	TEMPLATE
	AREAS CHECKED

MODEL: Default  
 FILE NAME: I:\DOT\1295-11\_28550\CADD\Highway\CADD\_Sheets\DF78550-1295-11-28550.dwg



USER NAME = skm  
 ESCA PROJECT NO. 1295,11  
 PLOT SCALE = 20,0000 \* / in.  
 PLOT DATE = 12/23/2020

DESIGNED - JMK  
 DRAWN - JMK  
 CHECKED - ELH  
 DATE - 12/20

REVISED -  
 REVISED -  
 REVISED -  
 REVISED -

STATE OF ILLINOIS  
 DEPARTMENT OF TRANSPORTATION

I-57 CROSS SECTIONS  
 NORTH CROSSOVERS CONSTRUCTION


SCALE: AS SHOWN SHEET NO. 7 OF 7 SHEETS STA. 1266+50.00 TO STA. 1268+50.00

F.A.I. RTE.	SECTION	COUNTY	TOTAL SHEETS	SHEET NO.
57	(41-4)B-1;(41-4)B-2	JEFFERSON	257	236
CONTRACT NO. 78550				
ILLINOIS FED. AID PROJECT				

DATE	
BY	
ORIGINAL SURVEY	
SURVEYED	
PLOTTED	
TEMPLATE	
AREAS	
CHECKED	
FINAL SURVEY	
NOTE BOOK	
NO.	

DATE	
BY	
ORIGINAL SURVEY	
SURVEYED	
PLOTTED	
TEMPLATE	
AREAS	
CHECKED	
FINAL SURVEY	
NOTE BOOK	
NO.	

MODEL: Default  
 FILE NAME: I:\DOT\1295-11\_28550\CADD\Highway\CADD\_Sheets\DF78550-1-28550-1.dwg



USER NAME = skm  
 ESCA PROJECT NO. 1295,11  
 PLOT SCALE = 20,0000 \* / in.  
 PLOT DATE = 12/23/2020

DESIGNED - JMK  
 DRAWN - JPC/JMK  
 CHECKED - ELH  
 DATE - 12/20

REVISED -  
 REVISED -  
 REVISED -  
 REVISED -

STATE OF ILLINOIS  
 DEPARTMENT OF TRANSPORTATION


I-57 CROSS SECTIONS  
 SOUTH CROSSOVERS CONSTRUCTION  
 SCALE: AS SHOWN SHEET NO. 1 OF 7 SHEETS STA. 1197+00.00 TO STA. 1198+50.00

F.A.I. RTE.	SECTION	COUNTY	TOTAL SHEETS	SHEET NO.
57	(41-4)B-1;(41-4)B-2	JEFFERSON	257	237
CONTRACT NO. 78550			ILLINOIS FED. AID PROJECT	

DATE	
BY	
FINAL SURVEY	
SURVEYED	
NOTE BOOK	
NO.	
PLOTTED	
TEMPLATE	
AREAS CHECKED	

DATE	
BY	
ORIGINAL SURVEY	
SURVEYED	
NOTE BOOK	
NO.	
PLOTTED	
TEMPLATE	
AREAS CHECKED	

MODEL: Default  
FILE NAME: I:\DOT\1295-11\_28550\CADD\Highway\CADD\_Sheets\DF78550-28550-28550.dgn



USER NAME = skm  
ESCA PROJECT NO. 1295,11  
PLOT SCALE = 20,0000 \* / in.  
PLOT DATE = 12/23/2020

DESIGNED - JMK  
DRAWN - JPC/JMK  
CHECKED - ELH  
DATE - 12/20

REVISED -  
REVISED -  
REVISED -  
REVISED -

**STATE OF ILLINOIS  
DEPARTMENT OF TRANSPORTATION**

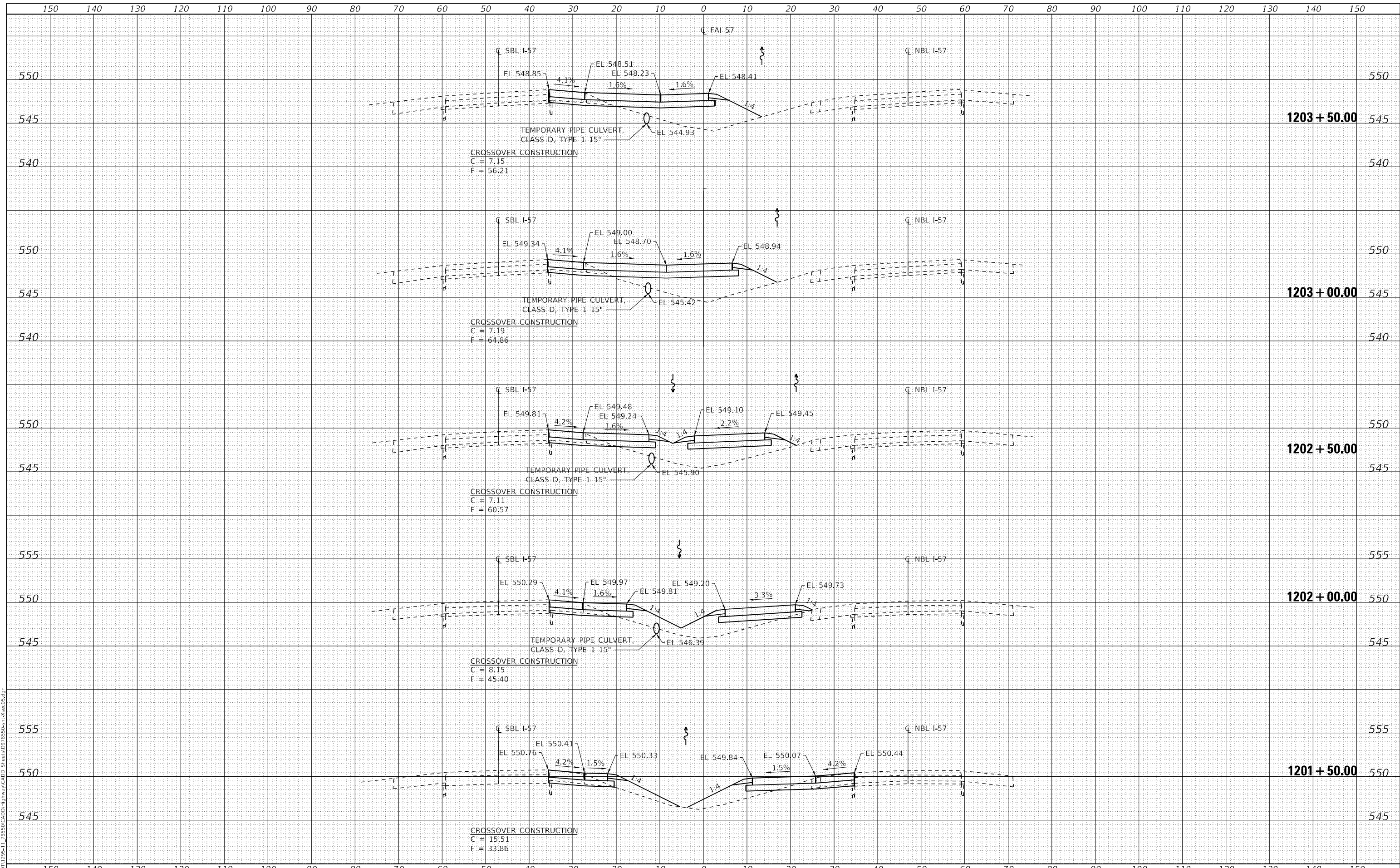
**I-57 CROSS SECTIONS  
SOUTH CROSSOVERS CONSTRUCTION**  
SCALE: AS SHOWN SHEET NO. 2 OF 7 SHEETS STA. 1199+00.00 TO STA. 1201+00.00

F.A.I. RTE.	SECTION	COUNTY	TOTAL SHEETS	SHEET NO.
57	(41-4)B-1;(41-4)B-2	JEFFERSON	257	238
CONTRACT NO. 78550			ILLINOIS FED. AID PROJECT	

DATE	
BY	
FINAL SURVEY	
SURVEYED	
NOTED	
PLOTTED	
TEMPLATE	
AREAS	
CHECKED	
NO.	

DATE	
BY	
ORIGINAL SURVEY	
SURVEYED	
NOTED	
PLOTTED	
TEMPLATE	
AREAS	
CHECKED	
NO.	

MODEL: Default  
FILE NAME: I:\DOT\1295-11\_28550\CADD\Highway\CADD\_Sheets\DF78550-3-28550.dgn



USER NAME = skm  
ESCA PROJECT NO. 1295,11  
PLOT SCALE = 20,0000 \* / in.  
PLOT DATE = 12/23/2020

DESIGNED - JMK  
DRAWN - JPC/JMK  
CHECKED - ELH  
DATE - 12/20

REVISED -  
REVISED -  
REVISED -  
REVISED -

**STATE OF ILLINOIS  
DEPARTMENT OF TRANSPORTATION**

**I-57 CROSS SECTIONS  
SOUTH CROSSOVERS CONSTRUCTION**


SCALE: AS SHOWN SHEET NO. 3 OF 7 SHEETS STA. 1201+50.00 TO STA. 1203+50.00

F.A.I. RTE.	SECTION	COUNTY	TOTAL SHEETS	SHEET NO.
57	(41-4)B-1;(41-4)B-2	JEFFERSON	257	239
CONTRACT NO. 78550				
ILLINOIS FED. AID PROJECT				

DATE	
BY	
ORIGINAL SURVEY	
NOTE BOOK	
NO.	
TEMPLE	
AREAS CHECKED	
PLOTTED	
AREAS CHECKED	
FINAL SURVEY	
NOTE BOOK	
NO.	
TEMPLE	
AREAS CHECKED	

DATE	
BY	
ORIGINAL SURVEY	
NOTE BOOK	
NO.	
TEMPLE	
AREAS CHECKED	
PLOTTED	
AREAS CHECKED	
FINAL SURVEY	
NOTE BOOK	
NO.	
TEMPLE	
AREAS CHECKED	

MODEL: Default  
FILE NAME: I:\DOT\1295-11\_28550\CADD\Highway\CADD\_Sheets\DF78550-4-28550.dgn



USER NAME = skm  
ESCA PROJECT NO. 1295,11  
PLOT SCALE = 20,0000 \* / in.  
PLOT DATE = 12/23/2020

DESIGNED - JMK  
DRAWN - JPC/JMK  
CHECKED - ELH  
DATE - 12/20

REVISED -  
REVISED -  
REVISED -  
REVISED -

**STATE OF ILLINOIS  
DEPARTMENT OF TRANSPORTATION**

**I-57 CROSS SECTIONS  
SOUTH CROSSOVERS CONSTRUCTION**  
SCALE: AS SHOWN SHEET NO. 4 OF 7 SHEETS STA. 1204+00.00 TO STA. 1206+00.00


F.A.I. RTE.	SECTION	COUNTY	TOTAL SHEETS	SHEET NO.
57	(41-4)B-1;(41-4)B-2	JEFFERSON	257	240
CONTRACT NO. 78550				
ILLINOIS FED. AID PROJECT				



DATE	
BY	
ORIGINAL SURVEY	
SURVEYED	
NOTE BOOK	
NO.	
PLOTTED	
TEMPLATE	
AREAS CHECKED	

DATE	
BY	
ORIGINAL SURVEY	
SURVEYED	
NOTE BOOK	
NO.	
PLOTTED	
TEMPLATE	
AREAS CHECKED	

MODEL: Default  
 FILE NAME: I:\DOT\1295-11\_28550\CADD\Highway\CADD\_Sheets\DF78550-5-5-2020-12-23-2020.dwg



USER NAME = skm  
 ESCA PROJECT NO. 1295,11  
 PLOT SCALE = 20,0000 \* / in.  
 PLOT DATE = 12/23/2020

DESIGNED - JMK  
 DRAWN - JPC/JMK  
 CHECKED - ELH  
 DATE - 12/20

REVISED -  
 REVISED -  
 REVISED -  
 REVISED -

**STATE OF ILLINOIS  
 DEPARTMENT OF TRANSPORTATION**


**I-57 CROSS SECTIONS  
 SOUTH CROSSOVERS CONSTRUCTION**  
 SCALE: AS SHOWN SHEET NO. 5 OF 7 SHEETS STA. 1206+50.00 TO STA. 1208+50.00

F.A.I. RTE.	SECTION	COUNTY	TOTAL SHEETS	SHEET NO.
57	(41-4)B-1;(41-4)B-2	JEFFERSON	257	241
CONTRACT NO. 78550				
ILLINOIS FED. AID PROJECT				

DATE	
BY	
FINAL SURVEY	SURVEYED
NOTE BOOK	PLOTTED
NO.	TEMPLATE
	AREAS CHECKED

DATE	
BY	
ORIGINAL SURVEY	SURVEYED
NOTE BOOK	PLOTTED
NO.	TEMPLATE
	AREAS CHECKED

MODEL: Default  
 FILE NAME: I:\DOT\1295-11\_28550\CADD\Highway\CADD\_Sheets\DF78550-6m-28550-6m.dgn



USER NAME = skm  
 ESCA PROJECT NO. 1295,11  
 PLOT SCALE = 20,0000 \* / in.  
 PLOT DATE = 12/23/2020

DESIGNED - JMK  
 DRAWN - JPC/JMK  
 CHECKED - ELH  
 DATE - 12/20

REVISED -  
 REVISED -  
 REVISED -  
 REVISED -

**STATE OF ILLINOIS  
 DEPARTMENT OF TRANSPORTATION**

**I-57 CROSS SECTIONS  
 SOUTH CROSSEVERS CONSTRUCTION**

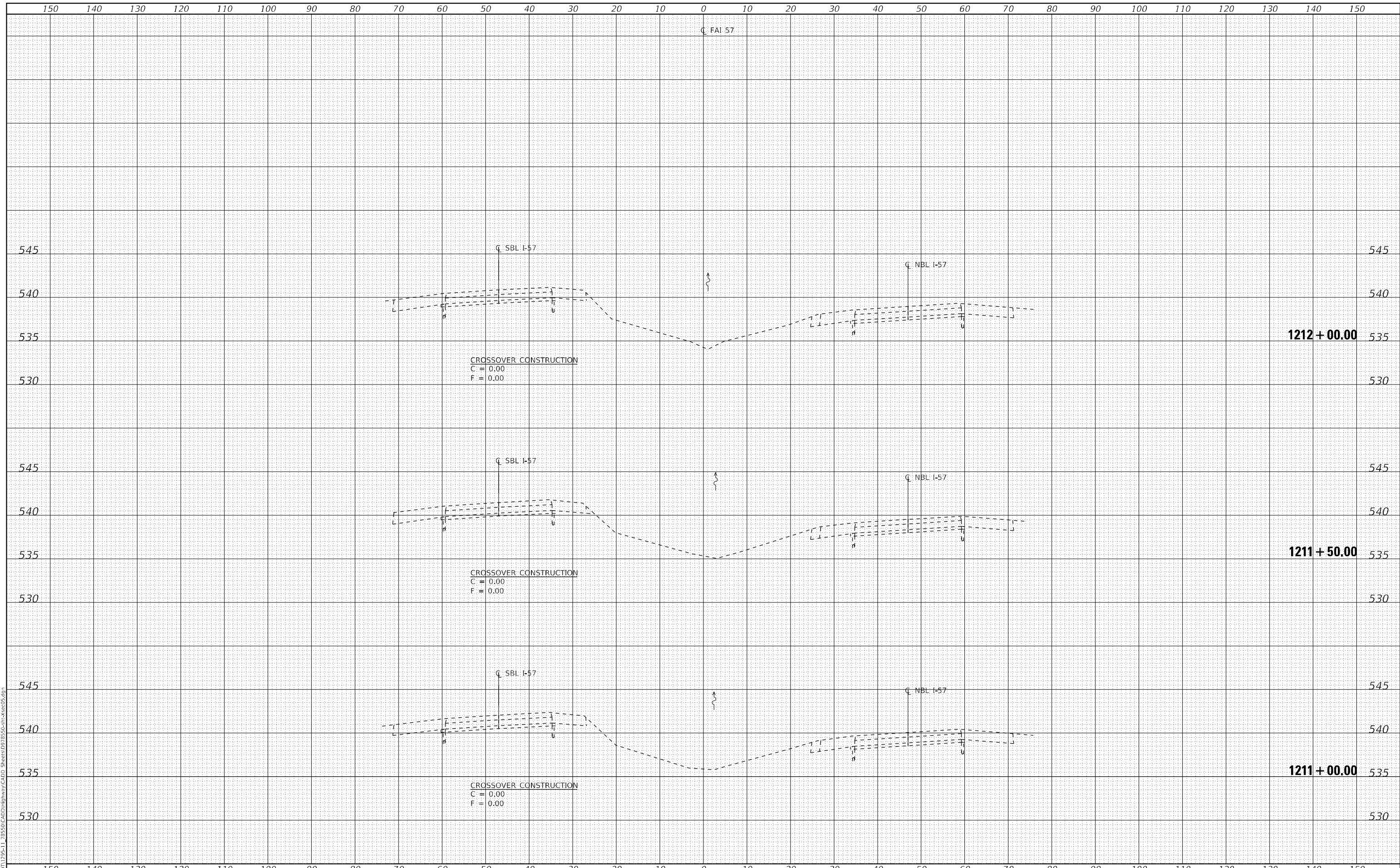
SCALE: AS SHOWN SHEET NO. 6 OF 7 SHEETS STA. 1209+00.00 TO STA. 1210+50.00

F.A.I. RTE.	SECTION	COUNTY	TOTAL SHEETS	SHEET NO.
57	(41-4)B-1;(41-4)B-2	JEFFERSON	257	242
CONTRACT NO. 78550				
ILLINOIS FED. AID PROJECT				

DATE	
BY	
FINAL SURVEY	SURVEYED
NOTE BOOK	PLOTTED
NO.	TEMPLATE
	AREAS CHECKED

DATE	
BY	
ORIGINAL SURVEY	SURVEYED
NOTE BOOK	PLOTTED
NO.	TEMPLATE
	AREAS CHECKED

MODEL: Default  
FILE NAME: I:\DOT\1295-11\_28550\CADD\Highway\CADD\_Sheets\DF78550-04-28550.dgn



CROSSOVER CONSTRUCTION  
C = 0.00  
F = 0.00

CROSSOVER CONSTRUCTION  
C = 0.00  
F = 0.00

CROSSOVER CONSTRUCTION  
C = 0.00  
F = 0.00



USER NAME = skm  
ESCA PROJECT NO. 1295,11  
PLOT SCALE = 20,0000 \* / in.  
PLOT DATE = 12/23/2020

DESIGNED - JMK  
DRAWN - JPC/JMK  
CHECKED - ELH  
DATE - 12/20

REVISED -  
REVISED -  
REVISED -  
REVISED -

STATE OF ILLINOIS  
DEPARTMENT OF TRANSPORTATION

I-57 CROSS SECTIONS  
SOUTH CROSSEVERS CONSTRUCTION

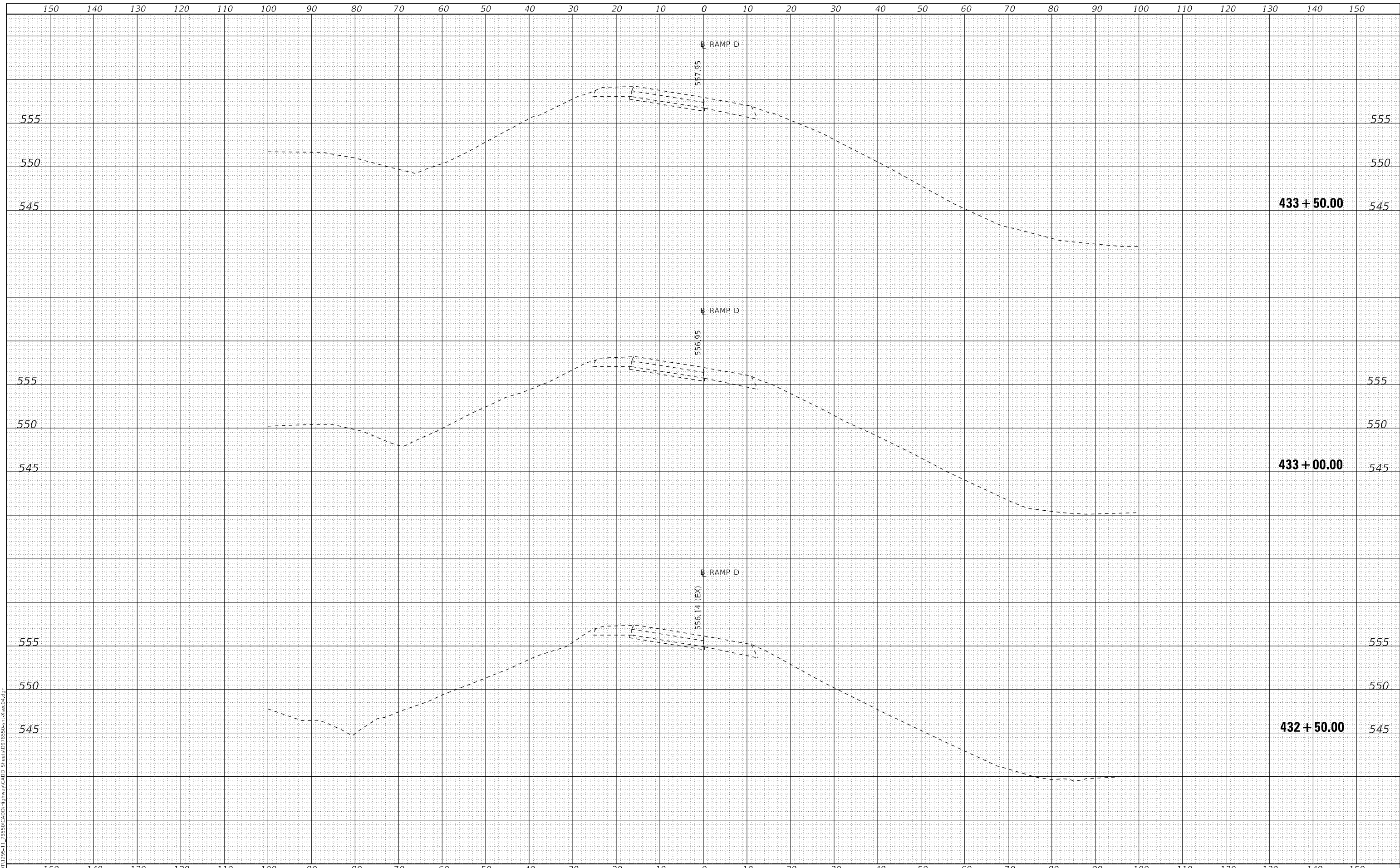
SCALE: AS SHOWN SHEET NO. 7 OF 7 SHEETS STA. 1211+00.00 TO STA. 1212+00.00

F.A.I. RTE.	SECTION	COUNTY	TOTAL SHEETS	SHEET NO.
57	(41-4)B-1;(41-4)B-2	JEFFERSON	257	243
CONTRACT NO. 78550				
ILLINOIS FED. AID PROJECT				

FINAL SURVEY	SURVEYED	DATE
NOTE BOOK	PLOTTED	BY
NO.	TEMPLATE	
	AREAS CHECKED	
	AREAS CHECKED	

ORIGINAL SURVEY	SURVEYED	DATE
NOTE BOOK	PLOTTED	BY
NO.	TEMPLATE	
	AREAS CHECKED	
	AREAS CHECKED	

MODEL: Default  
FILE NAME: I:\DOT\1295-11\_28550\CADD\Highway\CADD\_Sheets\DF28550-34-28550-34.dgn



USER NAME = skm  
ESCA PROJECT NO. 1295,11  
PLOT SCALE = 20,0000 \* / in.  
PLOT DATE = 12/23/2020

DESIGNED - JMK  
DRAWN - JMK  
CHECKED - ELH  
DATE - 12/20

REVISED -  
REVISED -  
REVISED -  
REVISED -

**STATE OF ILLINOIS  
DEPARTMENT OF TRANSPORTATION**

**I-57 NORTHBOUND ENTRANCE RAMP CROSS SECTIONS**

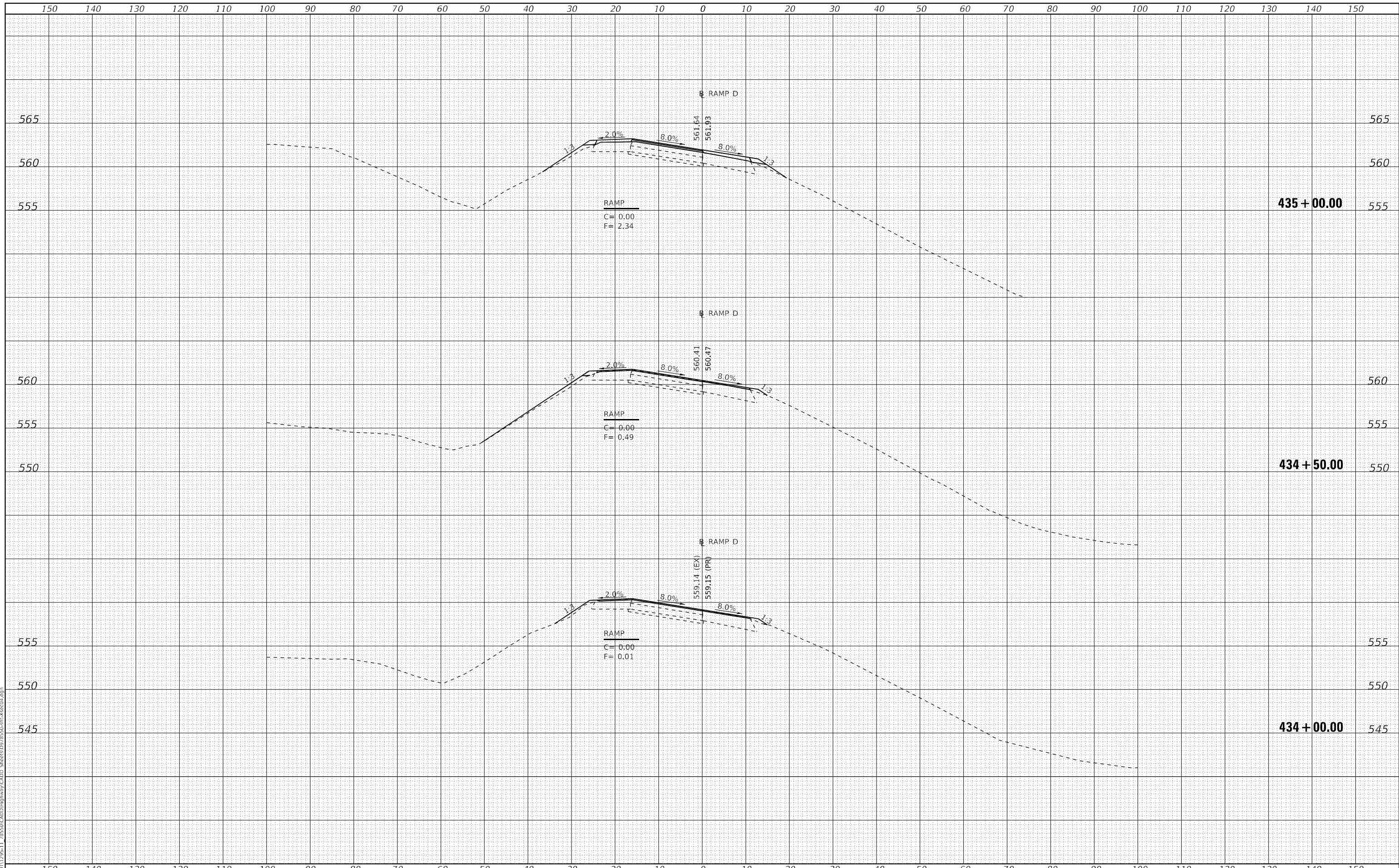
SCALE: AS SHOWN SHEET NO. 1 OF 3 SHEETS STA. 432+50.00 TO STA. 433+50.00

F.A.I. RTE.	SECTION	COUNTY	TOTAL SHEETS	SHEET NO.
57	(41-4)B-1;(41-4)B-2	JEFFERSON	257	244
CONTRACT NO. 78550				
ILLINOIS FED. AID PROJECT				

DATE	BY	FINAL SURVEY	SURVEYED	PLOTTED	TEMPLATE	AREAS CHECKED
		NO.				

DATE	BY	ORIGINAL SURVEY	SURVEYED	PLOTTED	TEMPLATE	AREAS CHECKED
		NO.				

MODEL Default  
FILE NAME: T:\DOT\1295-11\_28559\CADD\Highway\CADD\_Sheets\DF28559-11-28559-Cross-04.dgn



USER NAME = skm	DESIGNED - JMK	REVISED -
ESCA PROJECT NO. 1295,11	DRAWN - JMK	REVISED -
PLOT SCALE = 20,0000' / in.	CHECKED - ELH	REVISED -
PLOT DATE = 12/23/2020	DATE - 12/20	REVISED -

**STATE OF ILLINOIS  
DEPARTMENT OF TRANSPORTATION**

**I-57 NORTHBOUND ENTRANCE RAMP CROSS SECTIONS**

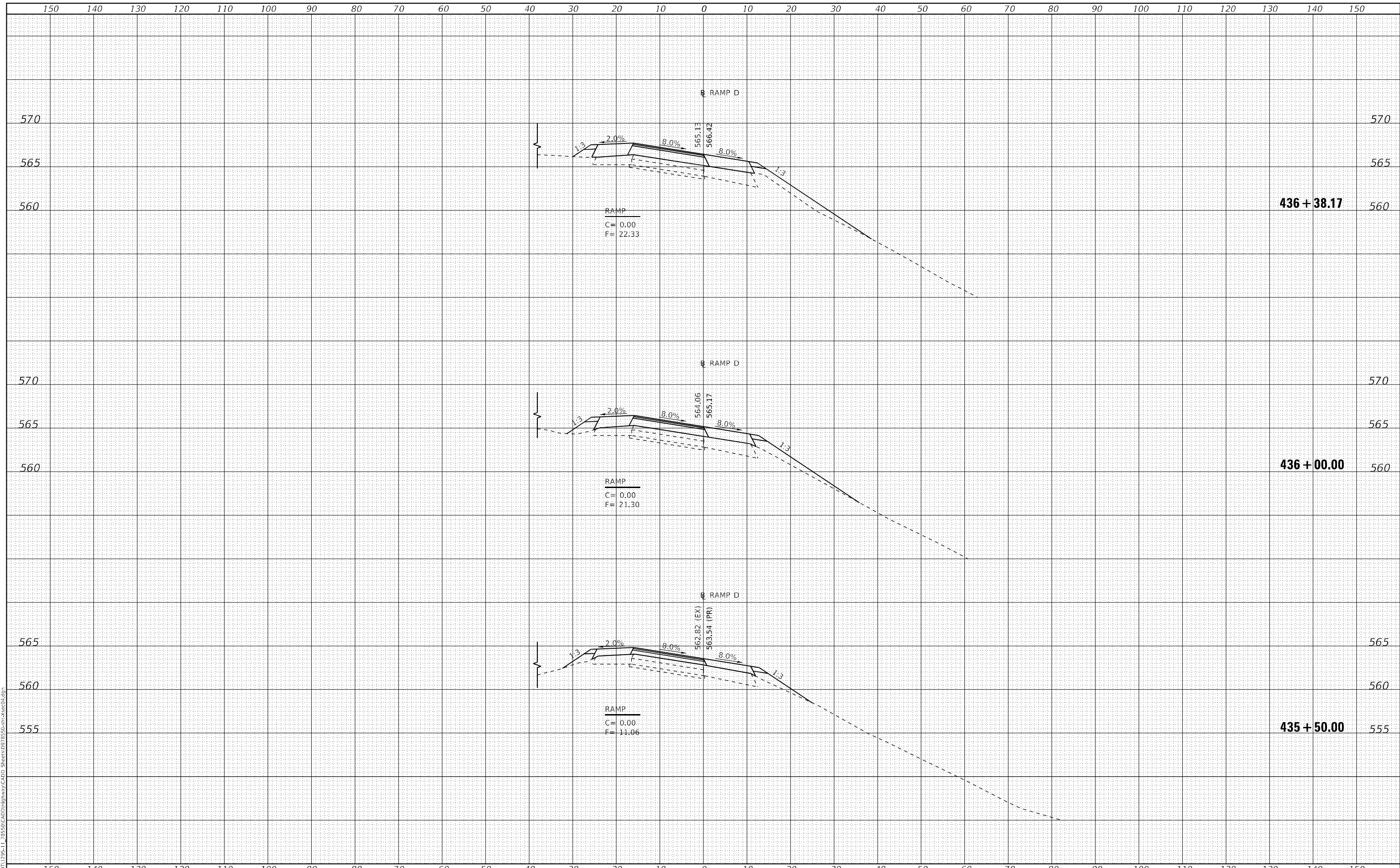
SCALE: AS SHOWN SHEET NO. 2 OF 3 SHEETS STA. 434+00.00 TO STA. 435+00.00

F.A.I. RTE.	SECTION	COUNTY	TOTAL SHEETS	SHEET NO.
57	(41-4)B-1;(41-4)B-2	JEFFERSON	257	245
CONTRACT NO. 78550				
ILLINOIS FED. AID PROJECT				

DATE	
BY	
FINAL SURVEY	SURVEYED
NOTE BOOK	PLOTTED
NO.	TEMPLATE
	AREAS
	CHECKED

DATE	
BY	
ORIGINAL SURVEY	SURVEYED
NOTE BOOK	PLOTTED
NO.	TEMPLATE
	AREAS
	CHECKED

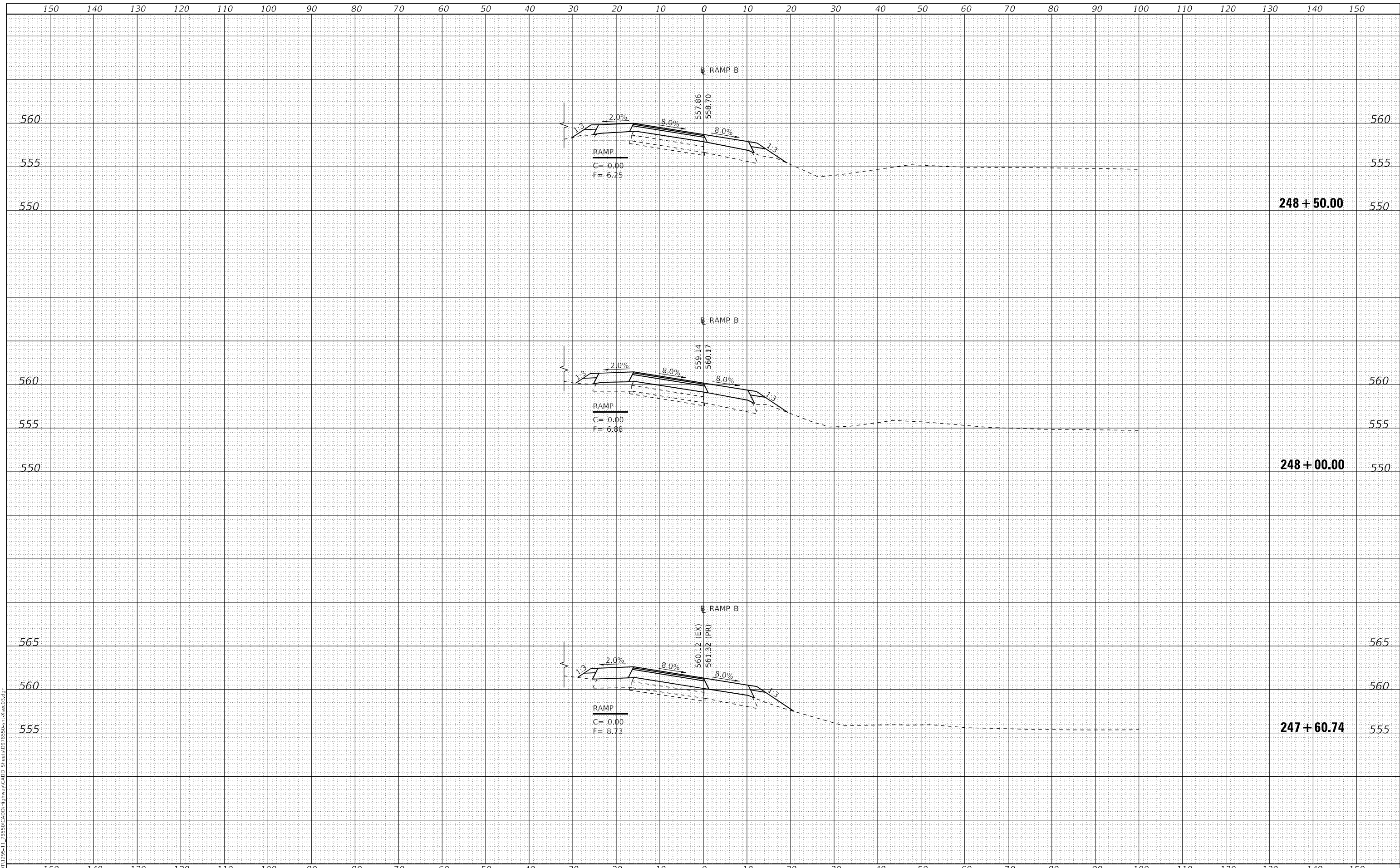
MODEL: Default  
FILE NAME: I:\DOT\1295-11\_28550\CADD\Highway\CADD\_Sheets\DF28550-34-CR04.dgn



FINAL	SURVEYED
SURVEY	FLOTTED
NOTE BOOK	TEMPLATE
NO.	AREAS CHECKED

ORIGINAL	SURVEYED
SURVEY	FLOTTED
NOTE BOOK	TEMPLATE
NO.	AREAS CHECKED

MODEL: Default  
FILE NAME: I:\DOT\1295-11\_28550\CADD\Highway\CADD Sheets\DR28550-11-28550.dwg



USER NAME = skm	DESIGNED - JMK	REVISED -
ESCA PROJECT NO. 1295.11	DRAWN - JMK	REVISED -
PLOT SCALE = 20,0000' / in.	CHECKED - ELH	REVISED -
PLOT DATE = 12/23/2020	DATE - 12/20	REVISED -

**STATE OF ILLINOIS  
DEPARTMENT OF TRANSPORTATION**

**I-57 SOUTHBOUND EXIT RAMP CROSS SECTIONS**

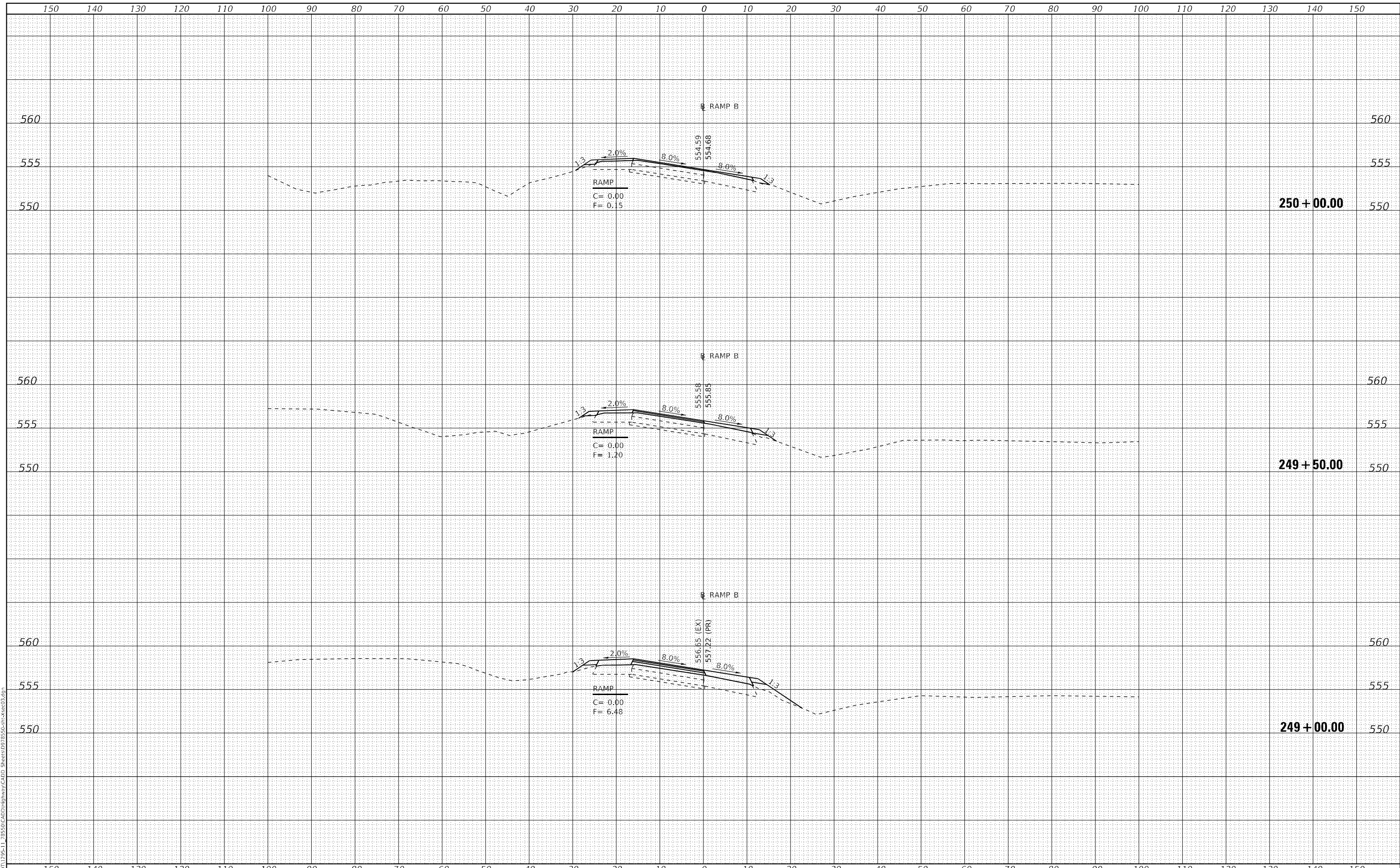
SCALE: AS SHOWN SHEET NO. 1 OF 3 SHEETS STA. 247+60.74 TO STA. 248+50.00

F.A.I. RTE.	SECTION	COUNTY	TOTAL SHEETS	SHEET NO.
57	(41-4)B-1;(41-4)B-2	JEFFERSON	257	247
CONTRACT NO. 78550				
ILLINOIS FED. AID PROJECT				

DATE	
BY	
FINAL SURVEY	SURVEYED
NOTE BOOK	FLOTTED
NO.	TEMPLATE
	AREAS
	CHECKED

DATE	
BY	
ORIGINAL SURVEY	SURVEYED
NOTE BOOK	FLOTTED
NO.	TEMPLATE
	AREAS
	CHECKED

MODEL: Default  
FILE NAME: I:\DOT\1295-11\_28550\CAD\Highway\CAD\Sheet\DF28550-249-248.dwg



USER NAME = skm  
ESCA PROJECT NO. 1295.11  
PLOT SCALE = 20,0000 \* / in.  
PLOT DATE = 12/23/2020

DESIGNED - JMK  
DRAWN - JMK  
CHECKED - ELH  
DATE - 12/20

REVISED -  
REVISED -  
REVISED -  
REVISED -

**STATE OF ILLINOIS  
DEPARTMENT OF TRANSPORTATION**

**I-57 SOUTHBOUND EXIT RAMP CROSS SECTIONS**

SCALE: AS SHOWN SHEET NO. 2 OF 3 SHEETS STA. 249+00.00 TO STA. 250+00.00

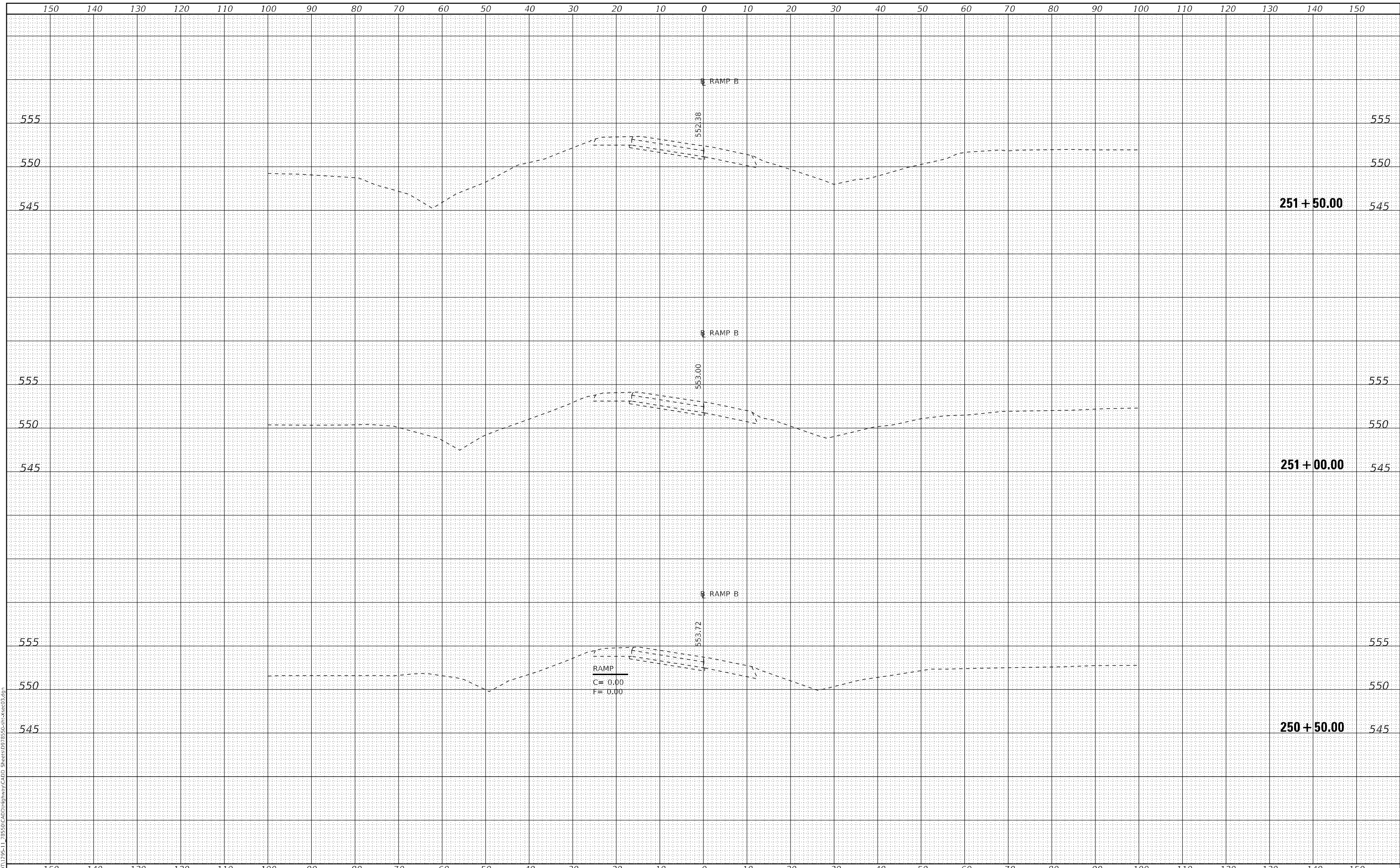
F.A.I. RTE.	SECTION	COUNTY	TOTAL SHEETS	SHEET NO.
57	(41-4)B-1;(41-4)B-2	JEFFERSON	257	248
CONTRACT NO. 78550				
ILLINOIS FED. AID PROJECT				



DATE	
BY	
FINAL SURVEY	SURVEYED
NOTE BOOK	FLOTTED
NO.	TEMPLATE
	AREAS CHECKED

DATE	
BY	
ORIGINAL SURVEY	SURVEYED
NOTE BOOK	FLOTTED
NO.	TEMPLATE
	AREAS CHECKED

MODEL: Default  
FILE NAME: I:\DOT\1295-11\_28550\CADD\Highway\CADD\_Sheets\DF28550-34-C&R-C&R03.dgn



USER NAME	= skm
ESCA PROJECT NO.	1295,11
PLOT SCALE	= 20,0000 * / in.
PLOT DATE	= 12/23/2020

DESIGNED	- JMK
DRAWN	- JMK
CHECKED	- ELH
DATE	- 12/20

REVISED	-
REVISED	-
REVISED	-
REVISED	-

**STATE OF ILLINOIS  
DEPARTMENT OF TRANSPORTATION**

**I-57 SOUTHBOUND EXIT RAMP CROSS SECTIONS**

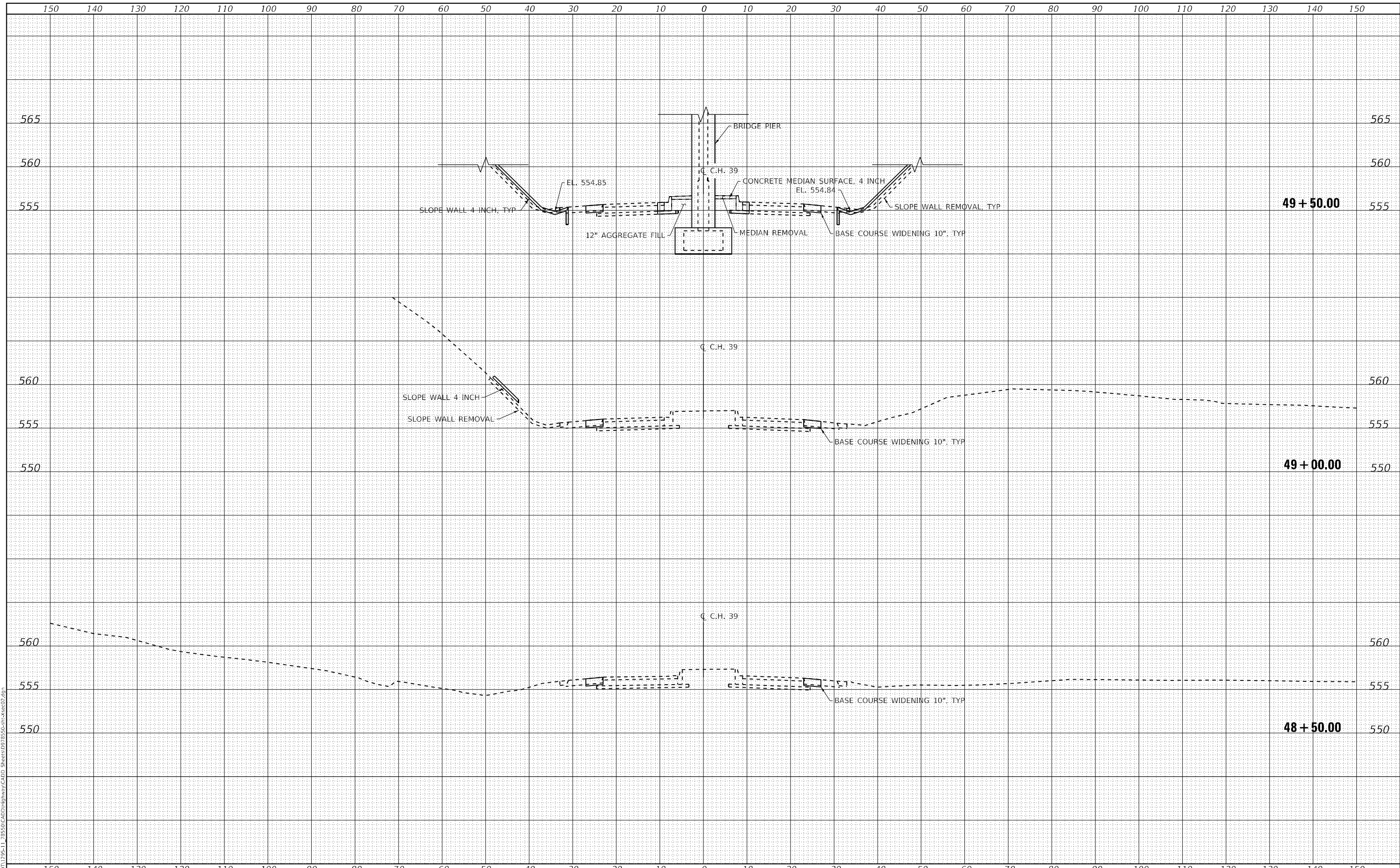
SCALE: AS SHOWN SHEET NO. 3 OF 3 SHEETS STA. 250+50.00 TO STA. 251+50.00

F.A.I. RTE.	SECTION	COUNTY	TOTAL SHEETS	SHEET NO.
57	(41-4)B-1;(41-4)B-2	JEFFERSON	257	249
CONTRACT NO. 78550				
ILLINOIS FED. AID PROJECT				

DATE	
BY	
FINAL SURVEY	SURVEYED
NOTE BOOK	PLOTTED
NO.	TEMPLATE
	AREAS CHECKED

DATE	
BY	
ORIGINAL SURVEY	SURVEYED
NOTE BOOK	PLOTTED
NO.	TEMPLATE
	AREAS CHECKED

MODEL: Default  
 FILE NAME: T:\DOT\1295-11\_28550\CADD\Highway\CADD\_Sheets\DF28550-34-CR02.dgn



USER NAME	= skm
ESCA PROJECT NO.	1295,11
PLOT SCALE	= 20,0000 * / in.
PLOT DATE	= 3/16/2021

DESIGNED	- JMK
DRAWN	- JMK
CHECKED	- ELH
DATE	- 03/21

REVISED	-
REVISED	-
REVISED	-
REVISED	-

**STATE OF ILLINOIS  
DEPARTMENT OF TRANSPORTATION**

**COUNTY HIGHWAY 39 CROSS SECTIONS**

SCALE: AS SHOWN    SHEET NO. 1 OF 3    SHEETS    STA. 48+50.00    TO STA. 49+50.00

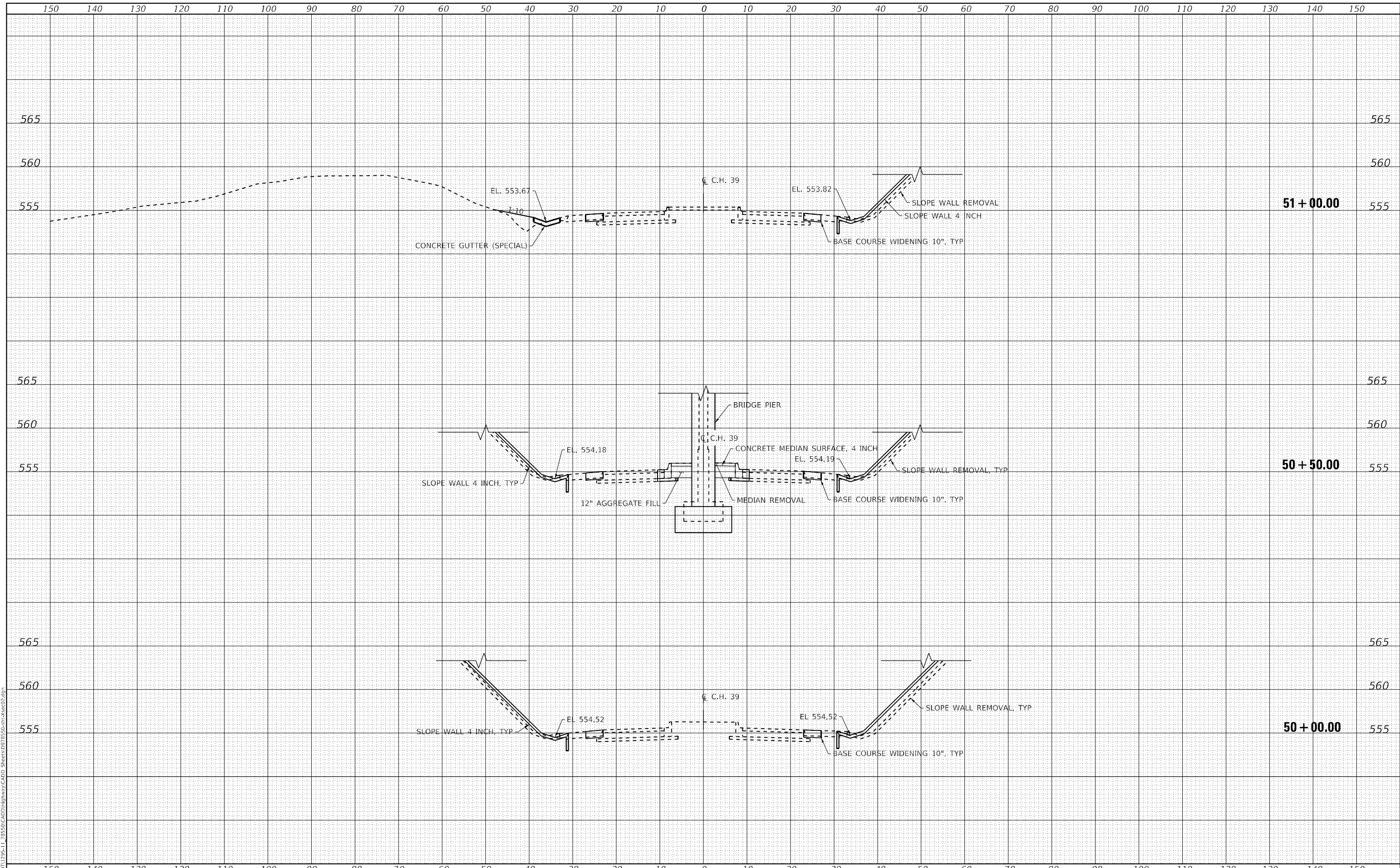
F.A.I. RTE.	SECTION	COUNTY	TOTAL SHEETS	SHEET NO.
57	(41-4)B-1;(41-4)B-2	JEFFERSON	257	250
CONTRACT NO. 78550				

ILLINOIS FED. AID PROJECT

DATE	
BY	
FINAL SURVEY	SURVEYED
NOTE BOOK	PLOTTED
NO.	TEMPLATE
	AREAS CHECKED
	AREAS CHECKED

DATE	
BY	
ORIGINAL SURVEY	SURVEYED
NOTE BOOK	PLOTTED
NO.	TEMPLATE
	AREAS CHECKED
	AREAS CHECKED

MODEL: Default  
 FILE NAME: I:\DOT\1295-11\_28550\CAD\Highway\CAD Sheets\DF78550-28550-28550.dgn



USER NAME	= skm	DESIGNED	- JMK	REVISED	-
ESCA PROJECT NO.	1295,11	DRAWN	- JMK	REVISED	-
PLOT SCALE	= 20,0000 * / in.	CHECKED	- ELH	REVISED	-
PLOT DATE	= 3/16/2021	DATE	- 03/21	REVISED	-

**STATE OF ILLINOIS  
 DEPARTMENT OF TRANSPORTATION**

**COUNTY HIGHWAY 39 CROSS SECTIONS**

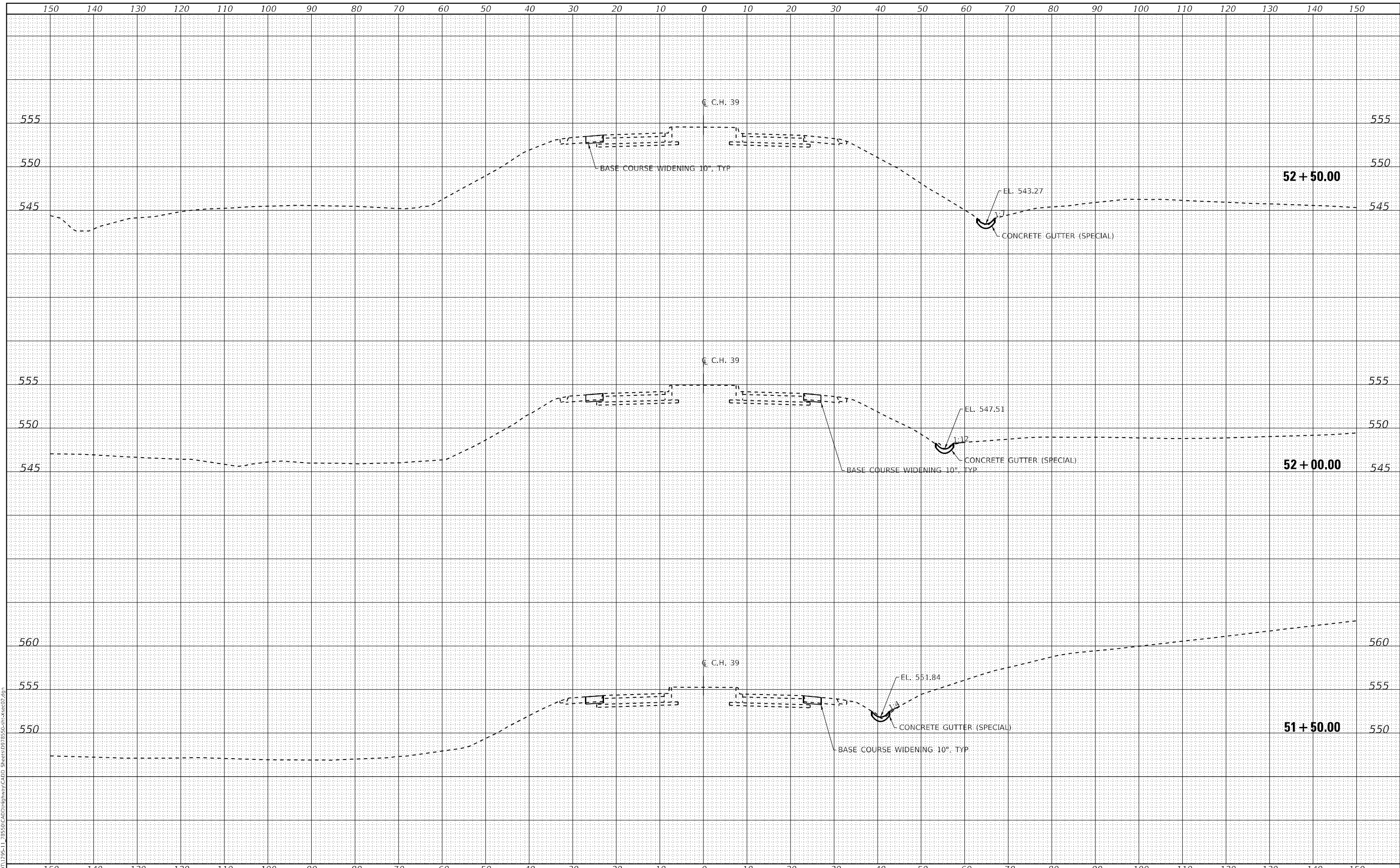
SCALE: AS SHOWN SHEET NO. 2 OF 3 SHEETS STA. 50+00.00 TO STA. 51+00.00

F.A.I. RTE.	SECTION	COUNTY	TOTAL SHEETS	SHEET NO.
57	(41-4)B-1;(41-4)B-2	JEFFERSON	257	251
CONTRACT NO. 78550				
ILLINOIS FED. AID PROJECT				

DATE	
BY	
FINAL SURVEY	SURVEYED
NOTE BOOK	PLOTTED
NO.	TEMPLATE
	AREAS CHECKED

DATE	
BY	
ORIGINAL SURVEY	SURVEYED
NOTE BOOK	PLOTTED
NO.	TEMPLATE
	AREAS CHECKED

MODEL: Default  
 FILE NAME: T:\DOT\1295-11\_28550\CADD\Highway\CADD\_Sheets\DF28550-31-28550.dgn



USER NAME	= skm
ESCA PROJECT NO.	1295,11
PLOT SCALE	= 20,0000 * / in.
PLOT DATE	= 12/23/2020

DESIGNED	- JMK
DRAWN	- JMK
CHECKED	- ELH
DATE	- 12/20

REVISED	-
REVISED	-
REVISED	-
REVISED	-

**STATE OF ILLINOIS  
 DEPARTMENT OF TRANSPORTATION**

**COUNTY HIGHWAY 39 CROSS SECTIONS**

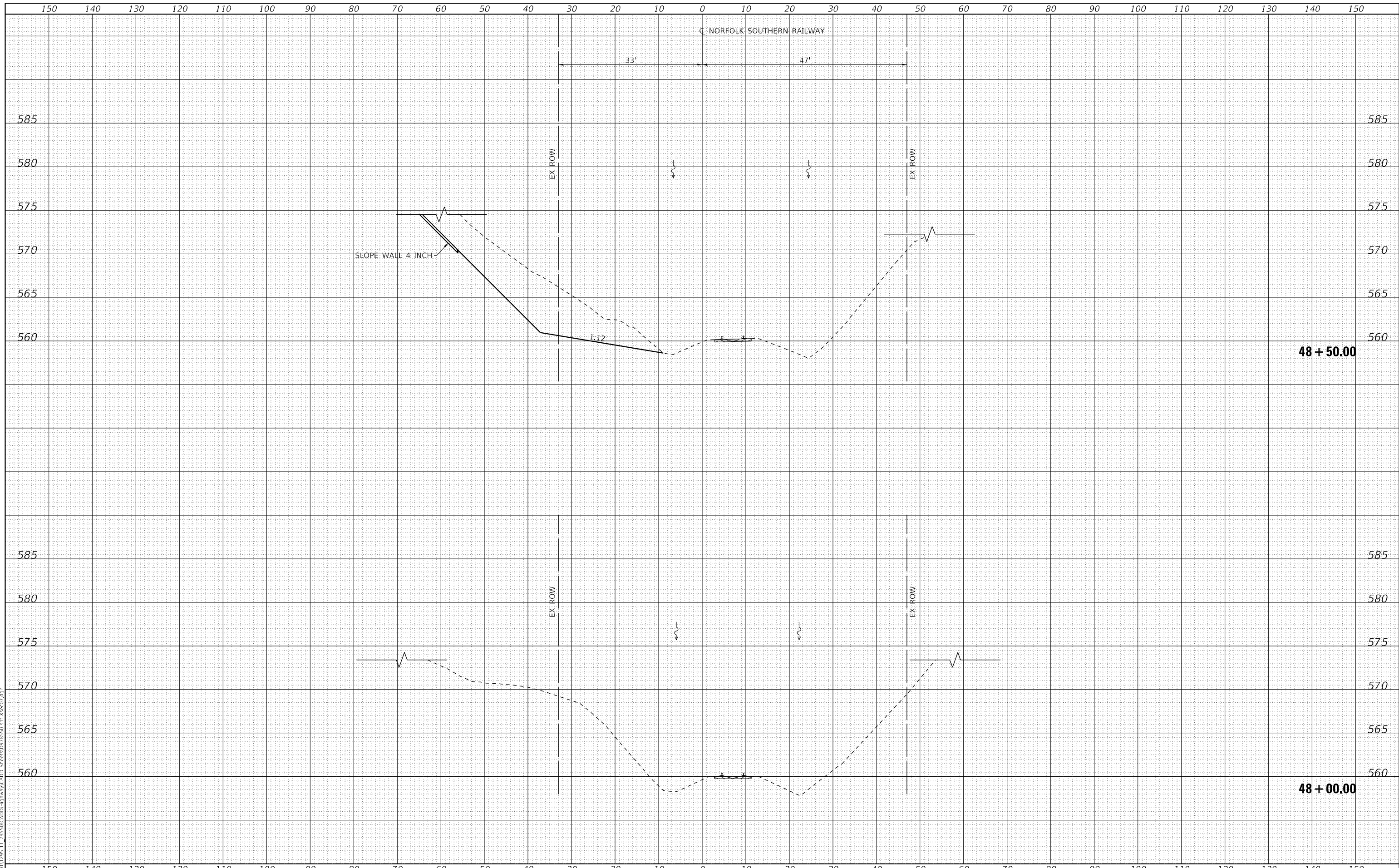
SCALE: AS SHOWN SHEET NO. 3 OF 3 SHEETS STA. 51+50.00 TO STA. 52+50.00

F.A.I. RTE.	SECTION	COUNTY	TOTAL SHEETS	SHEET NO.
57	(41-4)B-1;(41-4)B-2	JEFFERSON	257	252
CONTRACT NO. 78550				
ILLINOIS FED. AID PROJECT				

DATE	
BY	
FINAL SURVEY	SURVEYED
NOTE BOOK	PLOTTED
NO.	TEMPLATE
	AREAS
	CHECKED

DATE	
BY	
ORIGINAL SURVEY	SURVEYED
NOTE BOOK	PLOTTED
NO.	TEMPLATE
	AREAS
	CHECKED

MODEL: Default  
 FILE NAME: I:\DOT\1295-11\_28550\CADD\Highway\CADD\_Sheets\DF28550-11-28550.dgn



USER NAME	= skm
ESCA PROJECT NO.	1295,11
PLOT SCALE	= 20,0000 */ in.
PLOT DATE	= 12/23/2020

DESIGNED	- JMK
DRAWN	- JMK
CHECKED	- ELH
DATE	- 12/20

REVISED	-
REVISED	-
REVISED	-
REVISED	-

**STATE OF ILLINOIS  
 DEPARTMENT OF TRANSPORTATION**

**NORFOLK SOUTHERN RAILWAY CROSS SECTIONS**

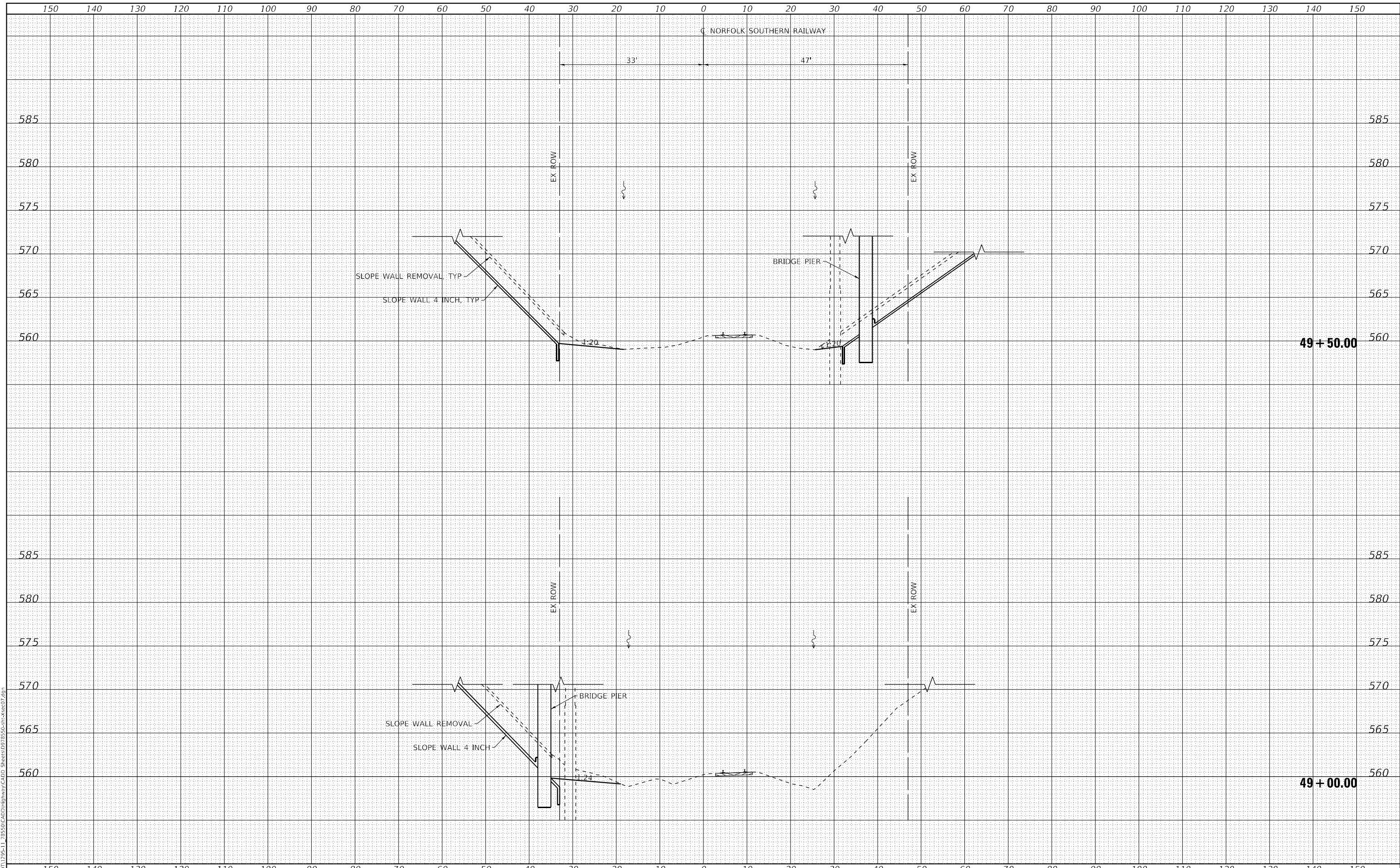
SCALE: AS SHOWN SHEET NO. 1 OF 5 SHEETS STA. 48+00.00 TO STA. 48+50.00

F.A.I. RTE.	SECTION	COUNTY	TOTAL SHEETS	SHEET NO.
57	(41-4)B-1;(41-4)B-2	JEFFERSON	257	253
CONTRACT NO. 78550				
ILLINOIS FED. AID PROJECT				

DATE	
BY	
FINAL SURVEY	SURVEYED
NOTE BOOK	PLOTTED
NO.	TEMPLATE
	AREAS CHECKED
	AREAS CHECKED

DATE	
BY	
ORIGINAL SURVEY	SURVEYED
NOTE BOOK	PLOTTED
NO.	TEMPLATE
	AREAS CHECKED
	AREAS CHECKED

MODEL: Default  
FILE NAME: T:\DOT\1295-11\_28550\CADD\Highway\CADD\_Sheets\DF78550.ctb



USER NAME = skm  
ESCA PROJECT NO. 1295,11  
PLOT SCALE = 20,0000 \* / in.  
PLOT DATE = 12/23/2020

DESIGNED - JMK  
DRAWN - JMK  
CHECKED - ELH  
DATE - 12/20

REVISED -  
REVISED -  
REVISED -  
REVISED -

**STATE OF ILLINOIS  
DEPARTMENT OF TRANSPORTATION**

**NORFOLK SOUTHERN RAILWAY CROSS SECTIONS**

SCALE: AS SHOWN SHEET NO. 2 OF 5 SHEETS STA. 49+00.00 TO STA. 49+50.00

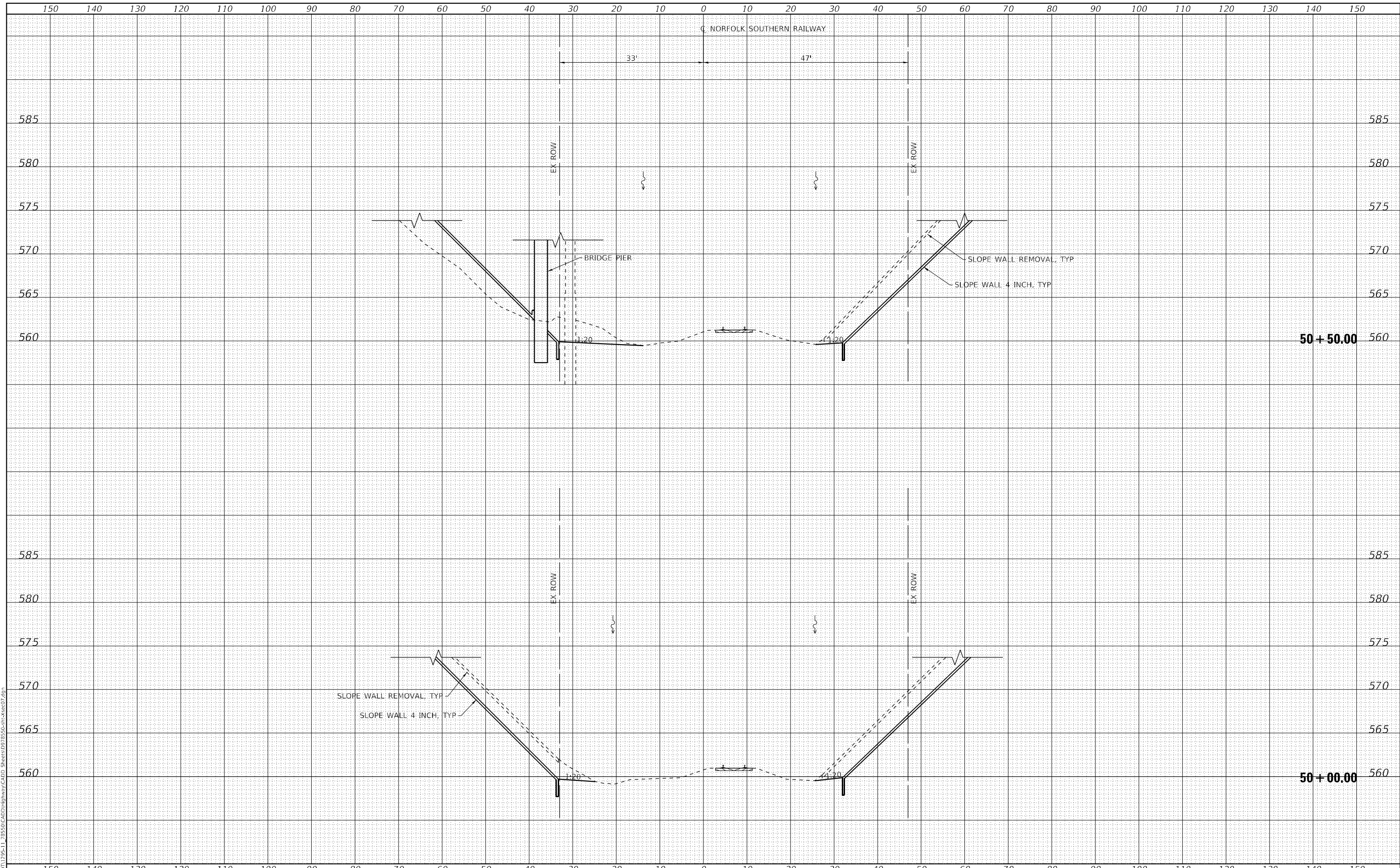
F.A.I. RTE.	SECTION	COUNTY	TOTAL SHEETS	SHEET NO.
57	(41-4)B-1;(41-4)B-2	JEFFERSON	257	254
CONTRACT NO. 78550				

ILLINOIS FED. AID PROJECT

DATE	
BY	
FINAL SURVEY	SURVEYED
NOTE BOOK	PLOTTED
NO.	TEMPLATE
	AREAS CHECKED

DATE	
BY	
ORIGINAL SURVEY	SURVEYED
NOTE BOOK	PLOTTED
NO.	TEMPLATE
	AREAS CHECKED

MODEL: Default  
 FILE NAME: T:\DOT\1295-11\_28550\CADD\Highway\CADD\_Sheets\DF78550-3-28550.dgn



USER NAME	= skm
ESCA PROJECT NO.	1295,11
PLOT SCALE	= 20,0000 * / in.
PLOT DATE	= 12/23/2020

DESIGNED	- JMK
DRAWN	- JMK
CHECKED	- ELH
DATE	- 12/20

REVISED	-
REVISED	-
REVISED	-
REVISED	-

**STATE OF ILLINOIS  
 DEPARTMENT OF TRANSPORTATION**

**NORFOLK SOUTHERN RAILWAY CROSS SECTIONS**

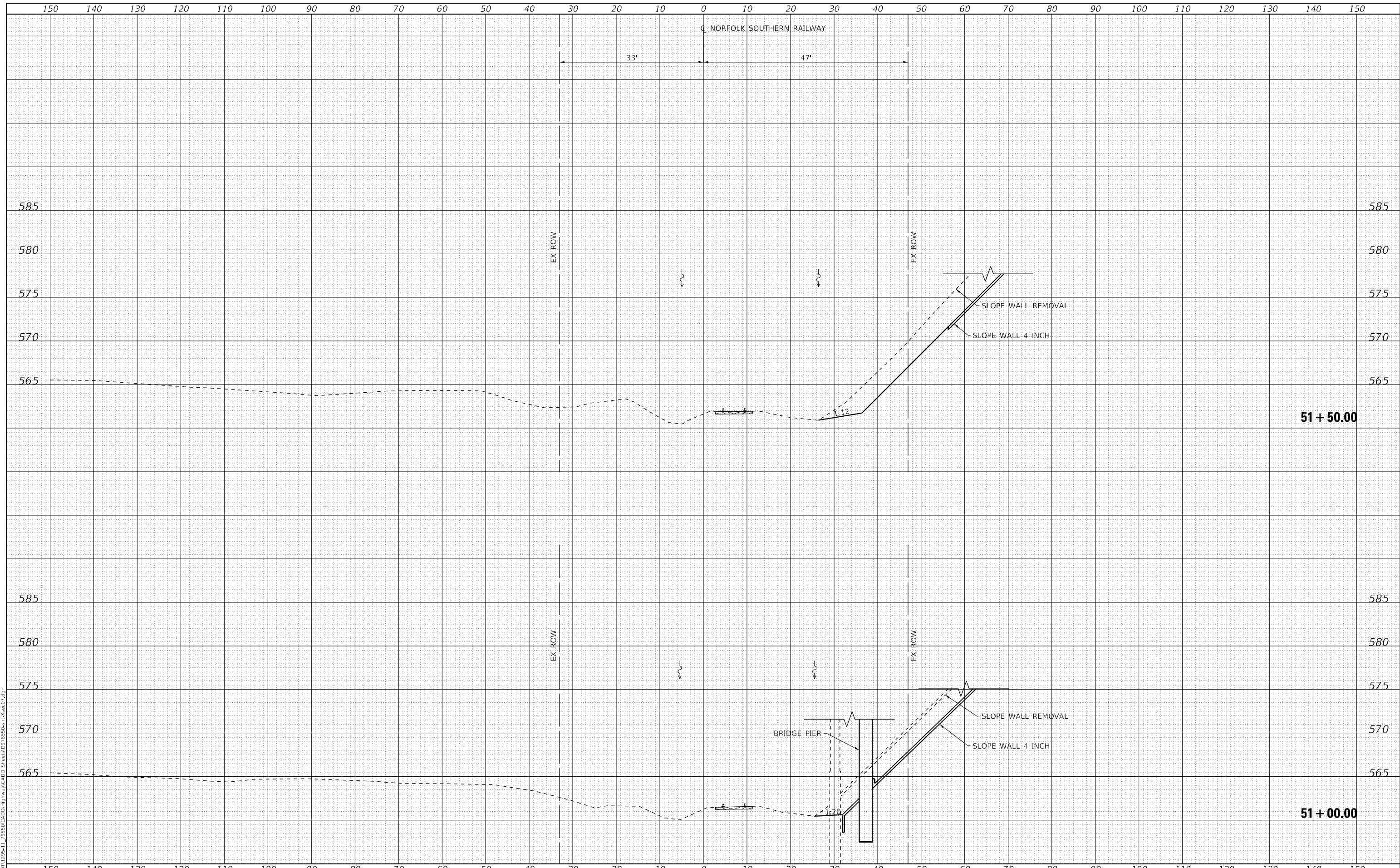
SCALE: AS SHOWN SHEET NO. 3 OF 5 SHEETS STA. 50+00.00 TO STA. 50+50.00

F.A.I. RTE.	SECTION	COUNTY	TOTAL SHEETS	SHEET NO.
57	(41-4)B-1;(41-4)B-2	JEFFERSON	257	255
CONTRACT NO. 78550				
ILLINOIS FED. AID PROJECT				

FINAL SURVEY	SURVEYED	DATE
NOTE BOOK	PLOTTED	
NO.	TEMPLATE	
	AREAS CHECKED	

ORIGINAL SURVEY	SURVEYED	DATE
NOTE BOOK	PLOTTED	
NO.	TEMPLATE	
	AREAS CHECKED	

MODEL: Default  
 FILE NAME: T:\DOT\1295-11\_28550\CADD\Highway\CADD\_Sheets\DF28550-4-28550-1.dgn



**STATE OF ILLINOIS  
 DEPARTMENT OF TRANSPORTATION**

**NORFOLK SOUTHERN RAILWAY CROSS SECTIONS**

SCALE: AS SHOWN SHEET NO. 4 OF 5 SHEETS STA. 51+00.00 TO STA. 51+50.00

USER NAME = skm	DESIGNED - JMK	REVISED -
ESCA PROJECT NO. 1295,11	DRAWN - JMK	REVISED -
PLOT SCALE = 20,0000 * / in.	CHECKED - ELH	REVISED -
PLOT DATE = 12/23/2020	DATE - 12/20	REVISED -

F.A.I. RTE.	SECTION	COUNTY	TOTAL SHEETS	SHEET NO.
57	(41-4)B-1;(41-4)B-2	JEFFERSON	257	256
CONTRACT NO. 78550				
ILLINOIS FED. AID PROJECT				






FINAL SURVEY	SURVEYED	BY	DATE
NOTE BOOK	PLOTTED		
NO.	TEMPLATE		
	AREAS CHECKED		

ORIGINAL SURVEY	SURVEYED	BY	DATE
NOTE BOOK	PLOTTED		
NO.	TEMPLATE		
	AREAS CHECKED		

MODEL: Default  
FILE NAME: T:\DOT\1295-11\_78550\CADD\Highway\CADD\_Sheets\DF78550-52-50.dgn



USER NAME = skm  
ESCA PROJECT NO. 1295,11  
PLOT SCALE = 20,0000 \* / in.  
PLOT DATE = 12/23/2020

DESIGNED - JMK  
DRAWN - JMK  
CHECKED - ELH  
DATE - 12/20

REVISED -  
REVISED -  
REVISED -  
REVISED -

**STATE OF ILLINOIS  
DEPARTMENT OF TRANSPORTATION**

**NORFOLK SOUTHERN RAILWAY CROSS SECTIONS**

SCALE: AS SHOWN SHEET NO. 5 OF 5 SHEETS STA. 52+00.00 TO STA. 52+50.00

F.A.I. RTE.	SECTION	COUNTY	TOTAL SHEETS	SHEET NO.
57	(41-4)B-1;(41-4)B-2	JEFFERSON	257	257
CONTRACT NO. 78550				

ILLINOIS FED. AID PROJECT