CONTRACT NO. 76A47

F.A.P. RTE.	SECTION	COUNTY	TOTAL SHEETS	SHEET NO.
809	(133,134)RS-5,135RS-6	ST. CLAIR	762	10
STA. _____		TO STA. _____		
FED. ROAD DIST. NO. _	ILLINOIS	FED. AID PROJECT		

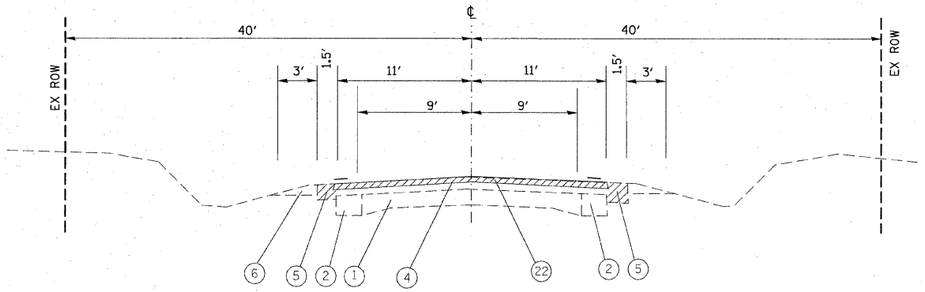

EXISTING IL 158

STA 444+95.69 TO STA 460+84.54 STONEBRIDGE SUBDIVISION

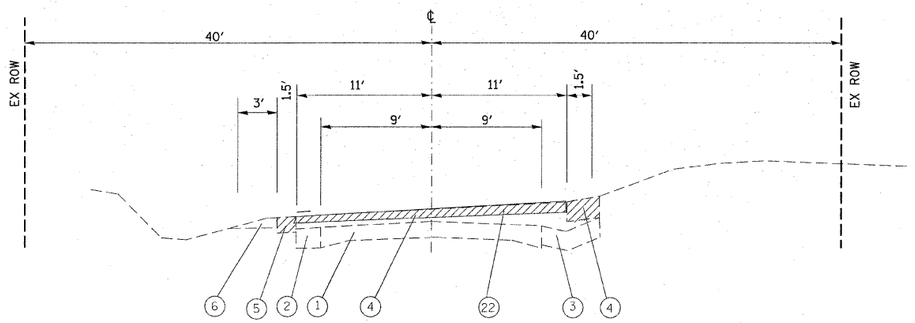

EXISTING IL 158

STA 460+84.54 TO STA 461+87.90

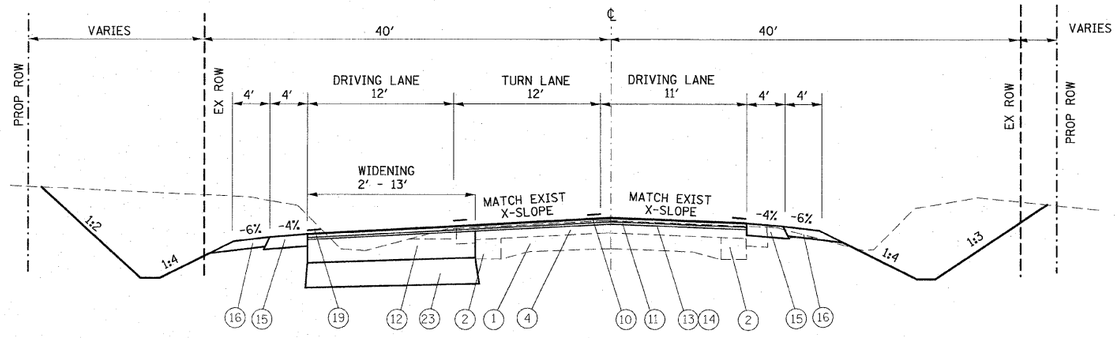

PROPOSED IL 158

STA 444+95.69 TO STA 460+84.54 STONEBRIDGE SUBDIVISION

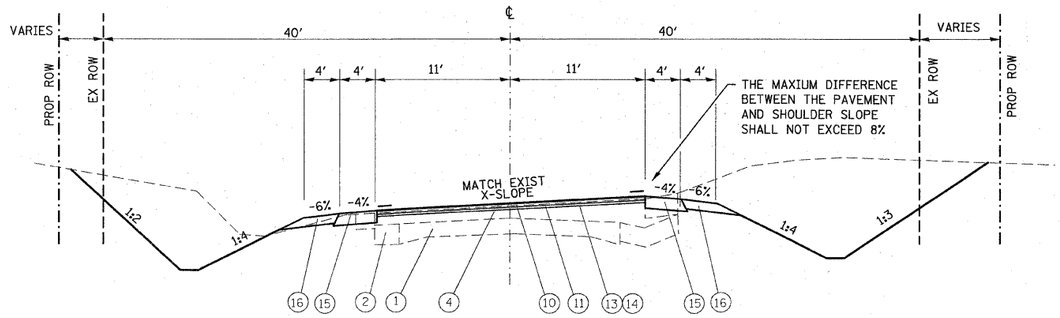

PROPOSED IL 158

STA 460+84.54 TO STA 461+87.90

NOTE: PCC V-GUTTER ON RIGHT INSTEAD OF AGGREGATE SHOULDER.
(STA. 445+00 TO STA. 463+00)

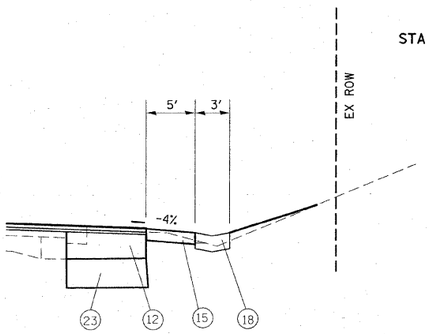

PROPOSED

GUTTER SECTON ON RT

STA. 445+00 TO STA. 463+00

SEE PLAN SHEET FOR EXACT LOCATION.

LEGEND

1. EXISTING PCC PAVEMENT
2. EXISTING PCC WIDENING
3. EXISTING CONC. GUTTER, TYPE A
4. EXISTING BITUMINOUS RESURFACING, 6" +/-
5. EXISTING BITUMINOUS SHOULDER (TBR)
6. EXISTING AGGREGATE SHOULDER
7. EXISTING CONC. GUTTER TYPE B
8. EXISTING CONC. CURB, TYPE 4
9. EXISTING PCC SIDEWALK
10. PROPOSED HMA SURFACE COURSE 1 1/2"
11. PROPOSED LEVELING BINDER 3/4"
12. PROPOSED HMA BINDER COURSE 12"
13. PROPOSED AGGREGATE (PRIME COAT)
14. PROPOSED BITUMINOUS (PRIME COAT)
15. PROPOSED HMA SHOULDER 8"
16. PROPOSED AGGREGATE SHOULDERS, TYPE A 6"
17. PROPOSED PCC SIDEWALK, 4"
18. PROPOSED CONC. GUTTER, TYPE A
19. PROPOSED THERMOPLASTIC PAVEMENT MARKING
20. PROPOSED CONC. CURB AND GUTTER TYPE B6.24
21. PROPOSED STORM SEWER
22. PROPOSED HMA SURFACE REMOVAL 1 3/4"
23. PROPOSED AGG BASE COURSE, TYPE B 12"

REVISIONS	
NAME	DATE

ILLINOIS DEPARTMENT OF TRANSPORTATION

TYPICAL SECTIONS

FAP ROUTE 809 (IL RTE. 158)
SECTION (133, 134)RS-5, 135RS-6
ST. CLAIR COUNTY

SCALE: VERT. HORIZ.
DATE
DRAWN BY
CHECKED BY

PLOT DATE = 4/22/2010
FILE NAME = c:\pw_work\pwidot\karlasal\d0187274\pln01902a.dgn
PLOT SCALE = 62.9412 ' / IN.
REFERENCE = REF