PART OF SECTION 20 AND SECTION 21, TOWNSHIP 35 NORTH, RANGE 12 EAST OF THE THIRD PRINCIPAL MERIDIAN, IN WILL COUNTY, ILLINOIS

SECTION 2010-052 DTR
CONTRACT # 60L33
SHEET NO. 119 OF 210

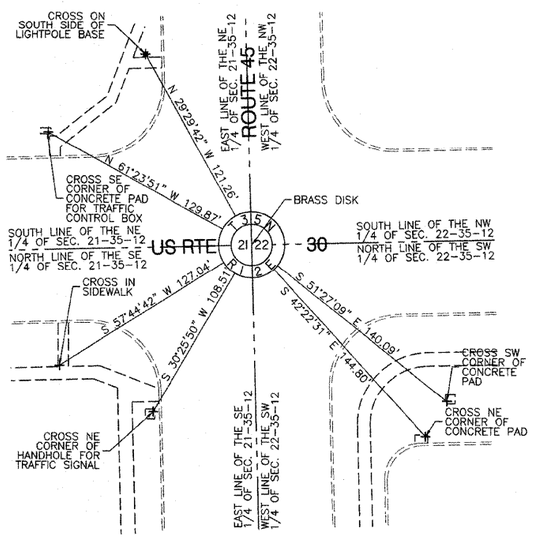

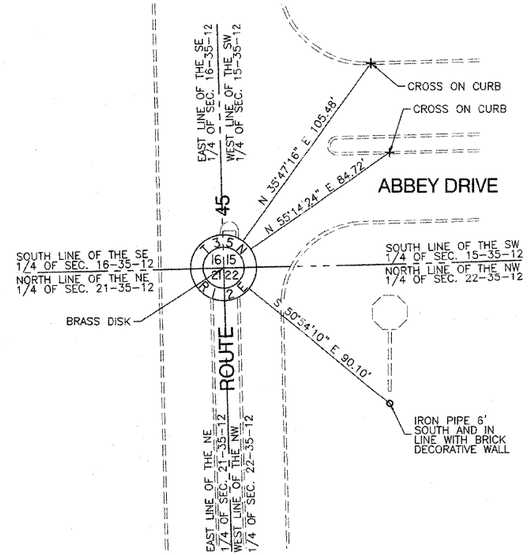

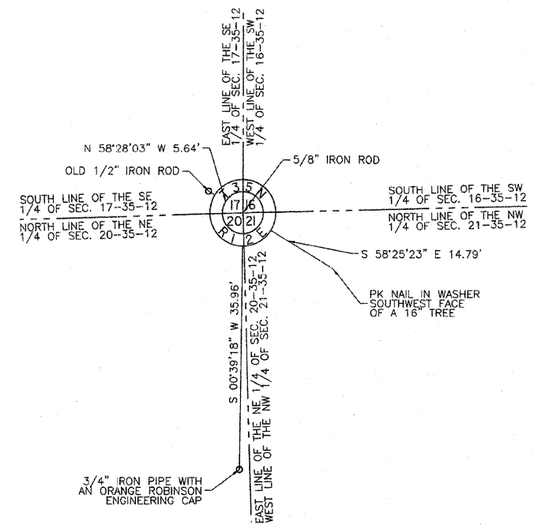

LEGEND

SECTION CORNER

QUARTER SECTION CORNER

SECTION LINE
QUARTER SECTION LINE
QUARTER, QUARTER SECTION LINE
PLATTED LOT LINE
PROPERTY (DEED) LINE
APPARENT PROPERTY LINE
CENTER LINE
EXISTING RIGHT OF WAY LINE
PROPOSED CENTER LINE
PROPOSED RIGHT OF WAY LINE
PROPOSED EASEMENT
120.32' MEASURED DIMENSION
129.32'(Comp.) COMPUTED DIMENSION
( ) RECORD DATA
EXISTING BUILDING

N

SCALE: 1"=50'

○	IRON PIPE OR ROD FOUND	⊕	"MAG" NAIL SET
+	CUT CROSS FOUND OR SET	●	5/8" REBAR SET
○	3/4" IRON PIPE SET	○	"P.K" NAIL SET

○ T1 T2 T3 **THESE STAKES REFERENCE FOUND OR SET MONUMENTATION.** SET 5/8 INCH IRON ROD FLUSH WITH GROUND TO TIE FOUND IRON STAKE. IDENTIFIED BY COLORED PLASTIC CAP BEARING SURVEYORS REGISTRATION NUMBER.

○ BT1 BT2 BT3 **THESE STAKES, IN CULTIVATED AREAS, REFERENCE FOUND OR SET MONUMENTATION.** BURIED 5/8 INCH IRON ROD 20 INCHES BELOW GROUND TO TIE FOUND IRON STAKE. IDENTIFIED BY COLORED PLASTIC CAP BEARING SURVEYORS REGISTRATION NUMBER.

■ **STAKING OF PROPOSED RIGHT OF WAY.** SET DIVISION OF HIGHWAYS SURVEY MARKER TO MONUMENT THE POSITION SHOWN. IDENTIFIED BY INSCRIPTION DATA AND SURVEYORS REGISTRATION NUMBER.

■ M **STAKING OF PROPOSED RIGHT OF WAY IN CULTIVATED AREAS.** BURIED 5/8 INCH METAL ROD 20 INCHES BELOW GROUND TO MARK FUTURE SURVEY MARKER POSITION IDENTIFIED BY COLORED PLASTIC CAP BEARING SURVEYORS REGISTRATION NUMBER.

PERMANENT SURVEY MARKER, I.D.O.T. STD 2135 (TO BE SET BY OTHERS)

□ RIGHT OF WAY STAKING PROPOSED TO BE SET.

R.O.W. PLAT	NOTEBOOK NO.	BY	DATE

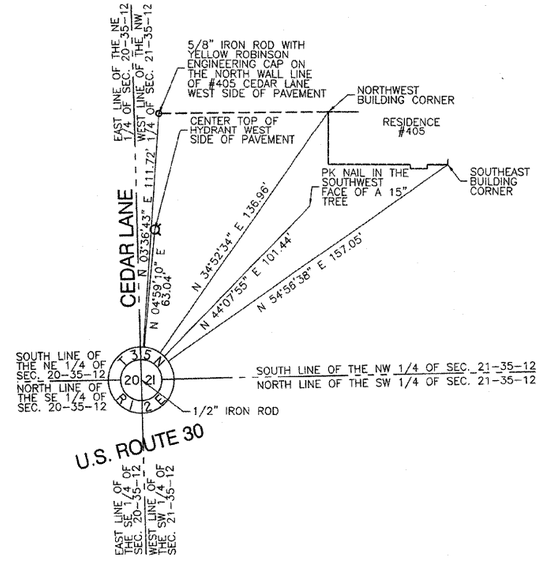

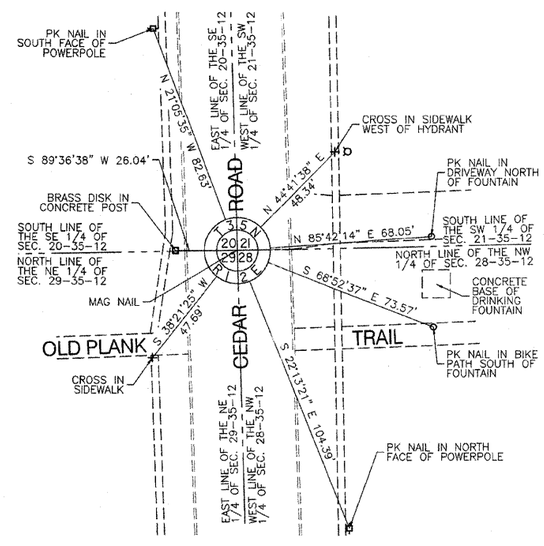

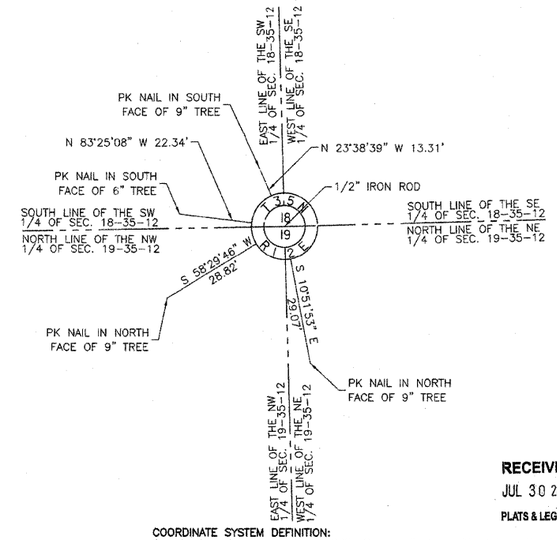

R. RANDELL E. GANN
035-003241
PROFESSIONAL LAND SURVEYOR
STATE OF ILLINOIS
SOUTH HOLLAND, ILLINOIS

STATE OF ILLINOIS }
} SS
COUNTY OF COOK }

THIS IS TO CERTIFY THAT I, RANDELL E. GANN, AN ILLINOIS PROFESSIONAL LAND SURVEYOR, HAVE SURVEYED THE PLAT OF HIGHWAYS SHOWN HEREON IN SECTIONS 19, 20 AND 21, ALL IN TOWNSHIP 35 NORTH, RANGE 12 EAST OF THE THIRD PRINCIPAL MERIDIAN, WILL COUNTY, ILLINOIS, THAT THE SURVEY IS TRUE AND COMPLETE AS SHOWN TO THE BEST OF MY KNOWLEDGE AND BELIEF, THAT THE PLAT CORRECTLY REPRESENTS SAID SURVEY, THAT ALL MONUMENTS FOUND AND ESTABLISHED ARE OF PERMANENT QUALITY AND OCCUPY THE POSITIONS SHOWN THEREON AND THAT THE MONUMENTS ARE SUFFICIENT TO ENABLE THE SURVEY TO BE RETRACED. MADE FOR THE DEPARTMENT OF TRANSPORTATION, STATE OF ILLINOIS.

DATED AT SOUTH HOLLAND, ILLINOIS THIS 27TH DAY OF MAY, 2008 A.D.

Randell E. Gann

ILLINOIS REGISTERED LAND SURVEYOR NO. 035-003241
EXPIRATION DATE: NOVEMBER 30, 2008

THIS PROFESSIONAL SERVICE CONFORMS TO THE CURRENT ILLINOIS MINIMUM STANDARDS FOR A BOUNDARY SURVEY.

RECEIVED
JUL 30 2009
PLATS & LEGALS

Robinson ENGINEERING
17000 SOUTH PARK AVENUE
SOUTH HOLLAND, IL 60473
(708) 331-6700

MONUMENT TYPES:

A 5/8" IRON ROD WITH ALUMINUM ILLINOIS DEPARTMENT OF TRANSPORTATION RIGHT OF WAY MONUMENT CAP BY CHRISTIAN H. JORGENSEN 035-002797

B 5/8" IRON ROD WITH YELLOW PLASTIC CAP BY JORGENSEN & ASSOCIATES 184-02771

COORDINATE SYSTEM DEFINITION:
Coordinates shown hereon are PROJECT coordinates utilized to estimate approximate ground distances. The PROJECT coordinates are obtained by multiplying the Illinois State Plane Eastern Zone (N.A.D. '83 (2007)) GRID coordinate values by a factor of 1.000036 from a point having the following GRID coordinates and geographic coordinates:

North = 0.0000 U.S. Feet
East = 0.0000 U.S. Feet
WGS '84 North Latitude 36 degrees 37 minutes 10.00702 seconds
WGS '84 West Longitude 91 degrees 41 minutes 11.63646 seconds

The origin of the Illinois State Plane Eastern Zone is defined as being at the following GRID coordinates and geographic coordinates:

North = 0.0000 U.S. Feet
East = 984250.00000 U.S. Feet
WGS '84 North Latitude 36 degrees 40 minutes 00.00000 seconds
WGS '84 West Longitude of 88 degrees 20 minutes 00.00000 seconds

BEARING REFERENCE DEFINITION:
North American Datum Of 1983 adjustment of 2007 (N.A.D. '83 (2007)) Illinois State Plane Eastern Zone

PLAT OF HIGHWAYS
STATE OF ILLINOIS
DEPARTMENT OF TRANSPORTATION
F.A.P. 353 (U.S. ROUTE 30)

SECTION
PROJECT

WILL COUNTY
JOB NO. R-91-016-01

SCALE: 1"=50'

SHEET B28 OF B41

BUREAU OF LAND ACQUISITION
201 WEST CENTER COURT
SCHAUMBURG, ILLINOIS 60196