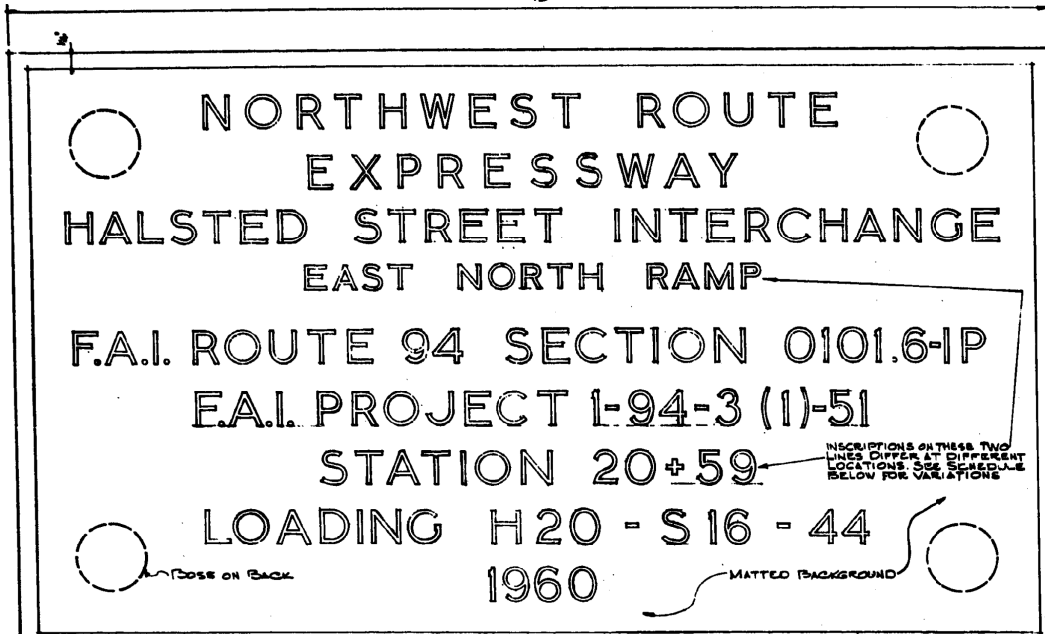


FOR INFORMATION ONLY



NAME PLATE N-1 18" 0 REQUIRED

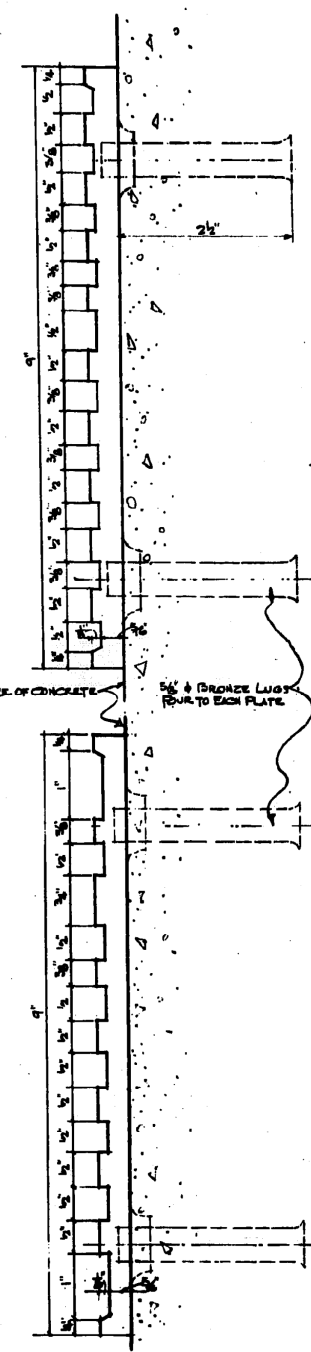


NAME PLATE N-2 FULL SCALE 0 REQUIRED

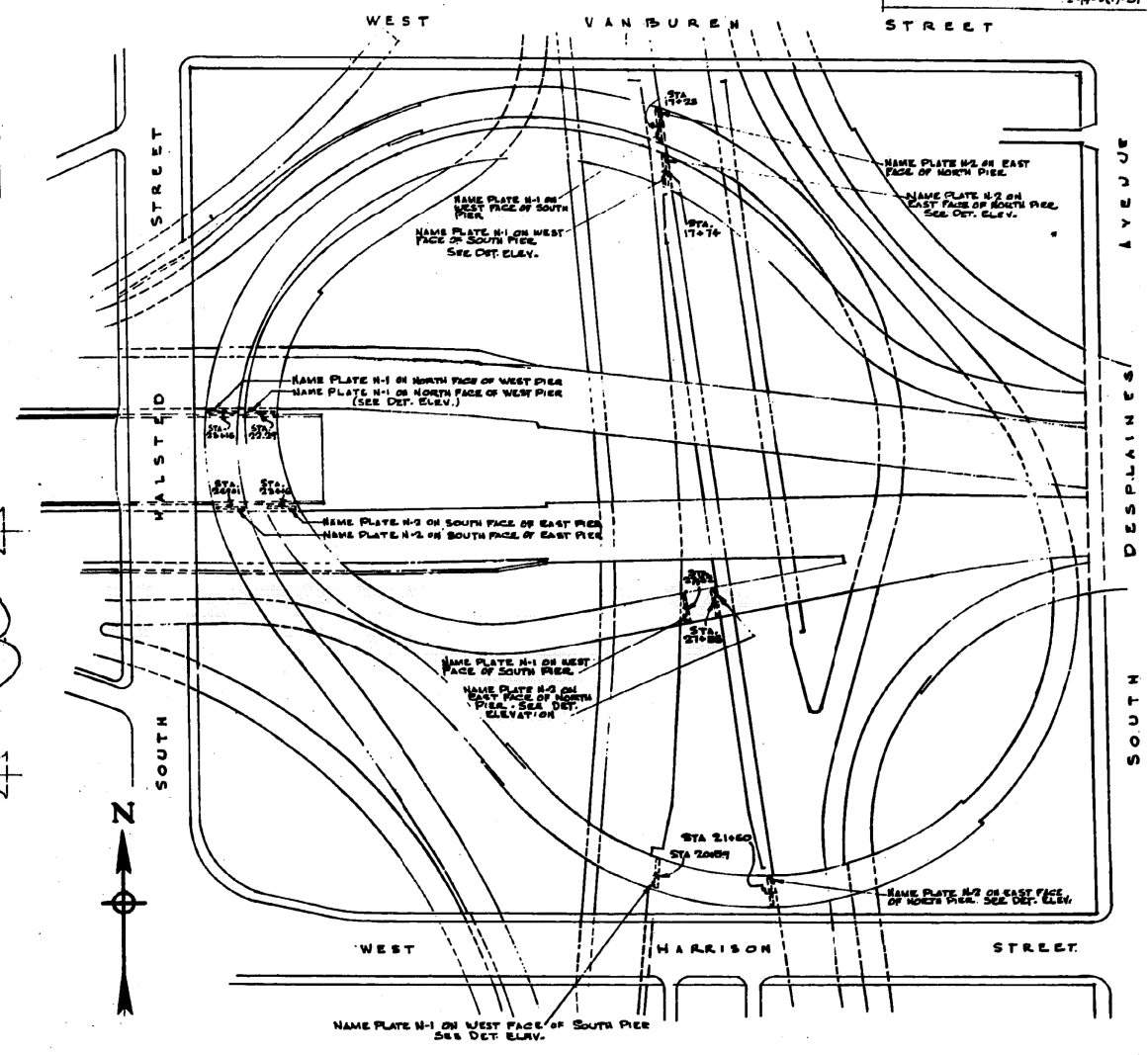
SCHEDULE OF INSCRIPTION VARIATIONS ON N-1 PLATES.

LOCATION (STA. OF BORN)	INSCRIPTION VARIATION TO BE -	ON RAMP
STA. 23+16	WEST SOUTH RAMP	W.S. RAMP
STA. 17+74	WEST SOUTH RAMP	W.S. RAMP
STA. 22+24	SOUTH EAST RAMP	S.E. RAMP
STA. 27+92	SOUTH EAST RAMP	S.E. RAMP
STA. 17+25	NORTH WEST RAMP	N.W. RAMP

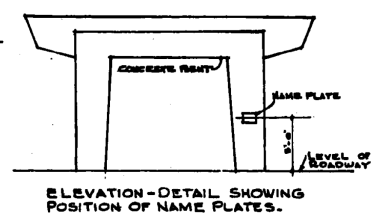
Drawn By: R. S. CHRISTENSEN  
 Traced By: R. S. CHRISTENSEN  
 Checked By: [Signature]  
 Approved By: [Signature]



SECTIONS



LOCATION PLAN FOR NAME PLATES



ELEVATION-DETAIL SHOWING POSITION OF NAME PLATES.

NOTES -  
 NAME PLATES SHALL BE BEST QUALITY BRASS OR BRONZE. BORDER, FIGURES AND LETTERS SHALL BE RAISED BY SQUARE CUT AND NOT TAPERED. POLISH TOP SURFACE TO A SATIN FINISH. BACKGROUND SHALL HAVE A MATTED FINISH, BLACK LACQUERED AND CLEAR LACQUERED OVERALL. CAST FOUR BRASS STUDS ON BACK OR SCREW FOUR ANCHOR LUGS INTO POSSES FOR MOUNTING. SEE SPEC. FOR METHOD OF MOUNTING. LOCATION AND INSCRIPTIONS OF ALL PLATES ARE NOT FINAL AND ARE SUBJECT TO CHANGES UNTIL SHOP DRAWINGS ARE APPROVED.  
 ALL WORK ON THIS SHEET IS A PART OF ITEM #2.

CITY OF CHICAGO  
 DEPARTMENT OF PUBLIC WORKS  
 BUREAU OF ENGINEERING  
 NORTHWEST ROUTE SUPERHIGHWAY  
 HALSTED STREET INTERCHANGE  
 SECTION 0101.6-1P  
 NAME PLATES

SCALE AS SHOWN AUGUST 1989  
 SHEET NO. A-48 OF 113 SHEETS

FILE PATH = C:\Projects\14-0425 - 60W28 - 60W28 - Sht-AS-BUILT-48.dgn



D160W28-sht-AS-BUILT-48.dgn  
 USER NAME = ayeuengh  
 PLOT SCALE = 1:0000 / 1 in.  
 PLOT DATE = 4/25/2014

DESIGNED -	REVISED -
DRAWN -	REVISED -
CHECKED -	REVISED -
DATE - 04/28/14	REVISED -

STATE OF ILLINOIS  
 DEPARTMENT OF TRANSPORTATION

EXISTING AS-BUILTS  
 SN 016-2449 & SN 016-2451

SCALE: NTS SHEET 48 OF 48 SHEETS STA. TO STA.

F.A.I. RTE. 90/94/290	SECTION 2013-010R	COUNTY COOK	TOTAL SHEETS 747	SHEET NO. 518
CONTRACT NO. 60W28				ILLINOIS FED. AID PROJECT