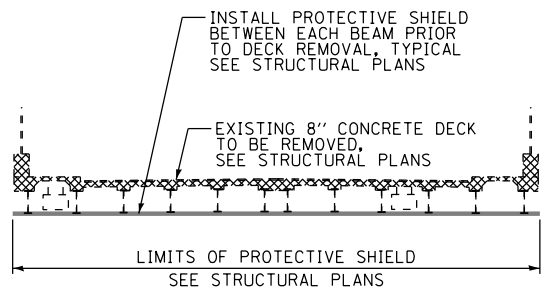


APPROACH WALL TO BE REMOVED  
SN 016-2449  
SEE EXISTING STRUCTURAL PLANS AND  
SPECIAL PROVISION FOR REMOVAL  
OF EXISTING STRUCTURE NO. 2

EXISTING RAMP NW TO BE REMOVED  
SN 016-2449  
SEE STRUCTURAL PLANS AND  
SPECIAL PROVISION FOR REMOVAL  
OF EXISTING STRUCTURE NO. 1

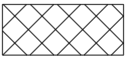


EXISTING RAMP NE TO BE REMOVED  
SN 016-2451  
SEE EXISTING STRUCTURAL PLANS AND  
SPECIAL PROVISION FOR REMOVAL  
OF EXISTING STRUCTURE NO. 2

APPROACH WALL TO BE REMOVED  
SN 016-2451  
SEE EXISTING STRUCTURAL PLANS AND  
SPECIAL PROVISION FOR REMOVAL  
OF EXISTING STRUCTURE NO. 2



SECTION A-A  
SCALE: NONE

**LEGEND:**

-  BRIDGE REMOVAL PAID FOR AS REMOVAL OF EXISTING STRUCTURES NO. 1 AND REMOVAL OF EXISTING STRUCTURES NO. 2
-  APPROACH WALL REMOVAL PAID FOR AS REMOVAL OF EXISTING STRUCTURES NO. 1 AND REMOVAL OF EXISTING STRUCTURES NO. 2
-  PROTECTIVE SHIELD

FILE PATH = p:\388035\pmt\escomon\me\local\AEC\000\Documents\01\_Americas\Transportation\60269938\_Circle\Phase\_1\000\_CAD\005\_Roadway\Sheets\60W28-sht-Structural\_Rem-01.dgn



D160W28-sht-Structural_Rem-01.dgn
USER NAME = pimsarno
PLOT SCALE = 100.0000' / in.
PLOT DATE = 4/26/2014

DESIGNED - OPS	REVISED -
DRAWN - OPS	REVISED -
CHECKED - ATB	REVISED -
DATE - 04/28/14	REVISED -

**STATE OF ILLINOIS  
DEPARTMENT OF TRANSPORTATION**

**STRUCTURAL REMOVAL PLAN**

SCALE: 1"=50' SHEET 1 OF 1 SHEETS STA. TO STA.

F.A.I. RTE.	SECTION	COUNTY	TOTAL SHEETS	SHEET NO.
90/94/290	2013-010R	COOK	747	470
				CONTRACT NO. 60W28
ILLINOIS FED. AID PROJECT				