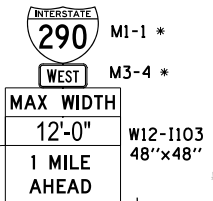
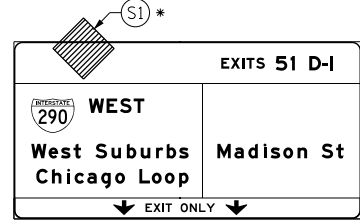




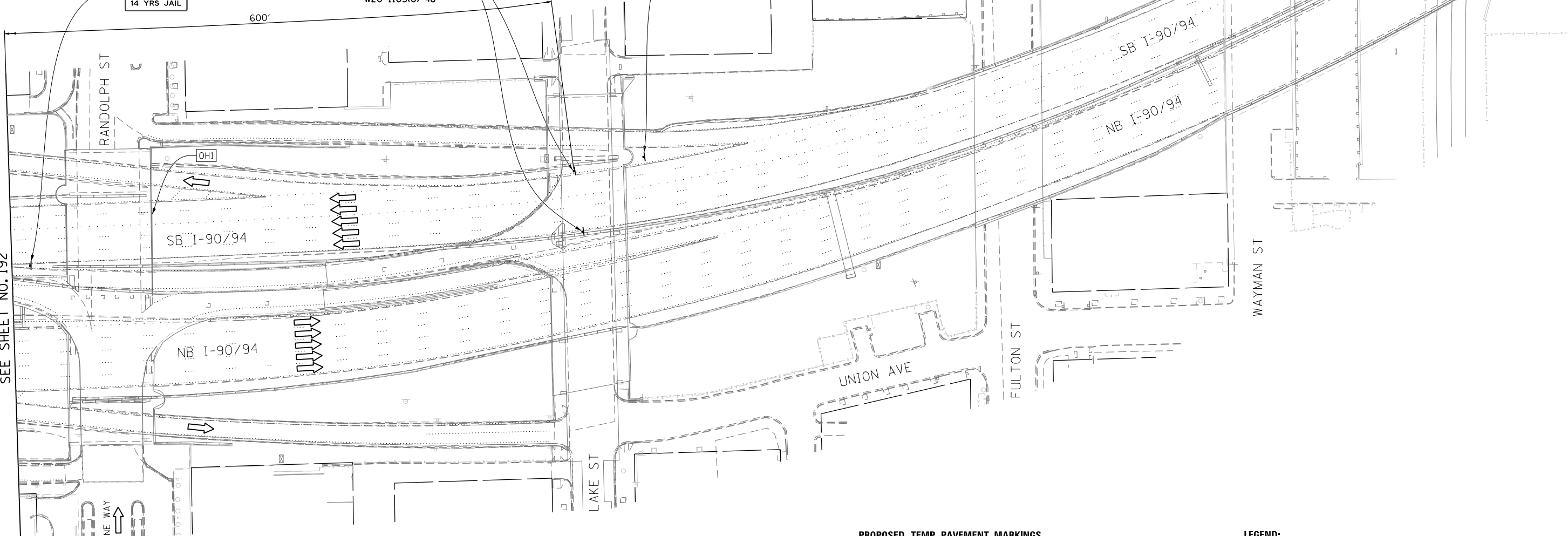
[OHI] EXISTING OVERHEAD SIGN



HIT A WORKER  
\$10,000 FINE  
14 YRS JAIL



MATCH LINE STA 45+50.00 NB I-90/94  
SEE SHEET NO. 192

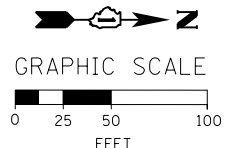


**PROPOSED TEMP PAVEMENT MARKINGS AND TRAFFIC CONTROL DEVICES**

- (A) TEMP EPOXY PVT MK LINE 4 (SOLID WHITE)
- (B) TEMP EPOXY PVT MK LINE 4 (SOLID YELLOW)
- (C) TEMP EPOXY PVT MK LINE 4 (2' DASH 6' SKIP, WHITE)
- (D) TEMP EPOXY PVT MK LINE 5 (10' DASH 30' SKIP, WHITE)
- (E) TEMP EPOXY PVT MK LINE 8 (SOLID WHITE)
- (F) TEMP EPOXY PVT MK LINE 12 (WHITE CHEVRONS @ 45°, 30' SPACING) (TYP)
- (G) TEMP CONC BARRIER @ 12:1 ON TAPERS UNLESS OTHERWISE NOTED
- (H) IMP ATTN TEMP FRN TL3
- (I) TYPE II BARRICADE OR DRUMS WITH STEADY BURN MONODIRECTIONAL LIGHT @ 50' C-C (TYP) ON TAPERS AND RAMP @ 100' C-C (TYP) ON TANGENTS
- (J) DIRECTIONAL INDICATOR BARRICADE WITH STEADY BURN MONODIRECTIONAL LIGHT @ 50' C-C
- (K) REL TEMP CONC BARRIER @ 12:1 ON TAPERS UNLESS OTHERWISE NOTED
- (L) IMP ATTN REL FRN TL3

**LEGEND:**

- [Hatched Box] WORK ZONE
- [Dashed Line] TEMPORARY CONCRETE BARRIER
- [Dotted Line] TEMPORARY IMPACT ATTENUATOR
- [Wavy Line] TEMPORARY SOIL RETENTION SYSTEM OR BRACED EXCAVATION
- [Arrow] DIRECTION OF TRAFFIC FLOW
- [Barricade Symbol] TYPE III BARRICADE
- [Light Symbol] TYPE II BARRICADE OR DRUMS WITH STEADY BURN MONODIRECTIONAL LIGHT
- [Light Symbol] DIRECTIONAL INDICATOR BARRICADE WITH STEADY BURN MONODIRECTIONAL LIGHT
- [Sign Symbol] SIGN
- [Arrow Board Symbol] ARROW BOARD
- [Cross-hatched Box] REMOVAL LIMITS
- [Grey Box] TEMPORARY PAVEMENT



\* FROM PREVIOUS STAGE TO REMAIN

FILE PATH = C:\Projectbase\160W28-sht-Staging4-12.dgn



D160W28-sht-Staging4-12.dgn  
USER NAME = auyeungh  
PLOT SCALE = 50.0000' / in.  
PLOT DATE = 4/28/2014

|                 |           |
|-----------------|-----------|
| DESIGNED - OPS  | REVISED - |
| DRAWN - PHP     | REVISED - |
| CHECKED - KCF   | REVISED - |
| DATE - 04/28/14 | REVISED - |

STATE OF ILLINOIS  
DEPARTMENT OF TRANSPORTATION

SUGGESTED STAGES OF CONSTRUCTION AND TRAFFIC CONTROL PLAN  
MAINLINE STAGING 4

SCALE: 1" = 50' SHEET 13 OF 14 SHEETS STA. TO STA.

|                           |                   |             |                  |               |
|---------------------------|-------------------|-------------|------------------|---------------|
| F.A.I. RTE. 90/94/290     | SECTION 2013-010R | COUNTY COOK | TOTAL SHEETS 747 | SHEET NO. 193 |
| CONTRACT NO. 60W28        |                   |             |                  |               |
| ILLINOIS FED. AID PROJECT |                   |             |                  |               |