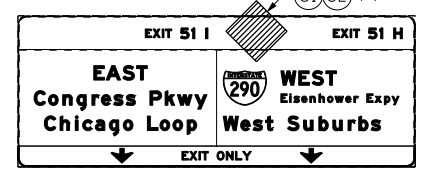
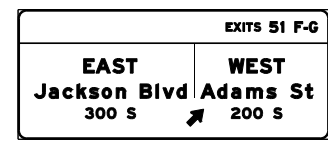




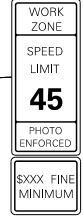
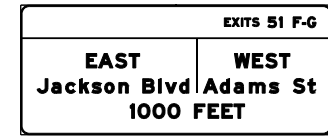
OH1 EXISTING OVERHEAD SIGN TO REMAIN
SEE CONTRACT 60W26 FOR SIGN DETAIL



OH2 EXISTING OVERHEAD SIGN

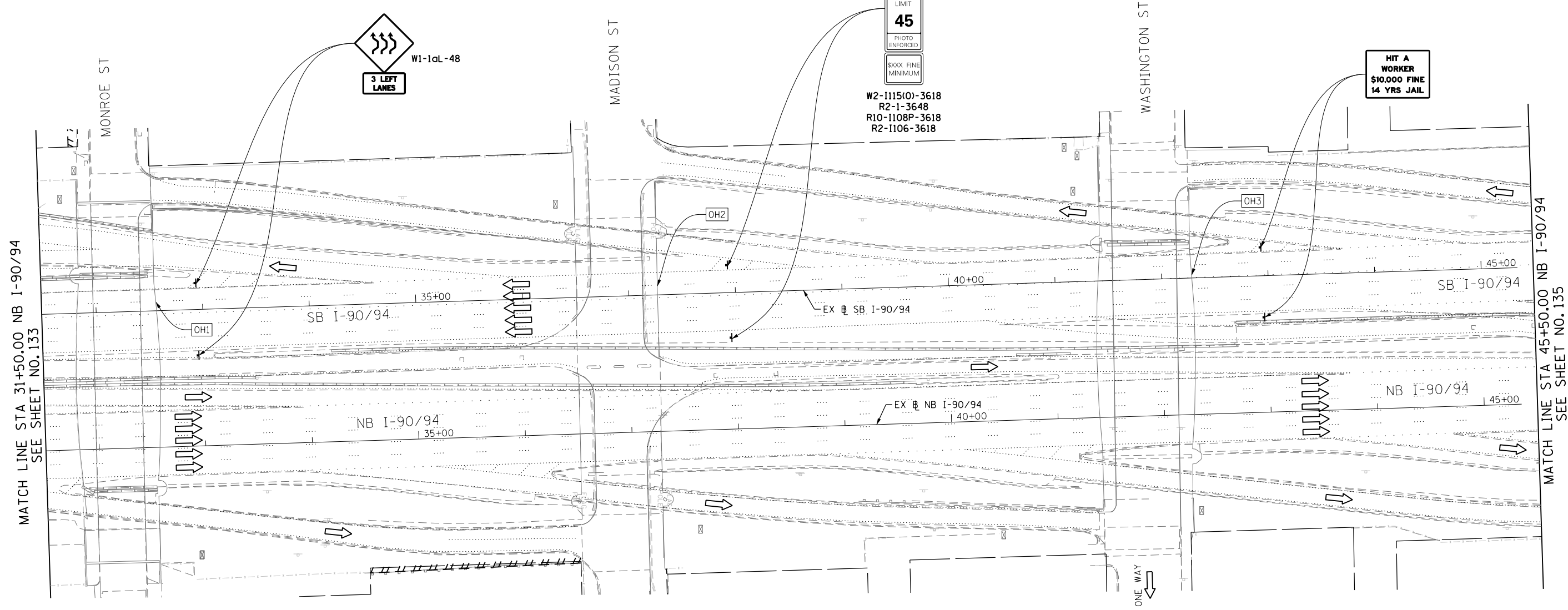


OH3 EXISTING OVERHEAD SIGNS



W2-1115(O)-3618
R2-1-3648
R10-1108P-3618
R2-1106-3618

HIT A WORKER
\$10,000 FINE
14 YRS JAIL



MATCH LINE STA 31+50.00 NB I-90/94
SEE SHEET NO. 133

MATCH LINE STA 45+50.00 NB I-90/94
SEE SHEET NO. 135

NOTES:

1. ALL SIGNINGS ON SB I-90/94 SHALL BE COORDINATED ON FIELD WITH CONTRACTORS OF CONTRACT 60W26.

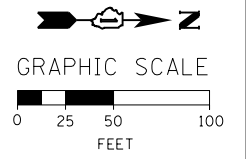
* FROM PREVIOUS STAGE TO REMAIN
** FROM CONTRACT 60W26 TO REMAIN

PROPOSED TEMP PAVEMENT MARKINGS AND TRAFFIC CONTROL DEVICES

- (A) TEMP EPOXY PVT MK LINE 4 (SOLID WHITE)
(B) TEMP EPOXY PVT MK LINE 4 (SOLID YELLOW)
(C) TEMP EPOXY PVT MK LINE 4 (2' DASH 6' SKIP, WHITE)
(D) TEMP EPOXY PVT MK LINE 5 (10' DASH 30' SKIP, WHITE)
(E) TEMP EPOXY PVT MK LINE 8 (SOLID WHITE)
(F) TEMP EPOXY PVT MK LINE 12 (WHITE CHEVRONS @ 45°, 30' SPACING) (TYP)
(G) TEMP CONC BARRIER @ 12:1 ON TAPERS UNLESS OTHERWISE NOTED
(H) IMP ATTN TEMP FRN TL3
(I) TYPE II BARRICADE OR DRUMS WITH STEADY BURN MONODIRECTIONAL LIGHT @ 50' C-C (TYP) ON TAPERS AND RAMP @ 100' C-C (TYP) ON TANGENTS
(J) DIRECTIONAL INDICATOR BARRICADE WITH STEADY BURN MONODIRECTIONAL LIGHT @ 50' C-C
(K) REL TEMP CONC BARRIER @ 12:1 ON TAPERS UNLESS OTHERWISE NOTED
(L) IMP ATTN REL FRN TL3

LEGEND:

- WORK ZONE
TEMPORARY CONCRETE BARRIER
TEMPORARY IMPACT ATTENUATOR
TEMPORARY SOIL RETENTION SYSTEM OR BRACED EXCAVATION
DIRECTION OF TRAFFIC FLOW
TYPE III BARRICADE
TYPE II BARRICADE OR DRUMS WITH STEADY BURN MONODIRECTIONAL LIGHT
DIRECTIONAL INDICATOR BARRICADE WITH STEADY BURN MONODIRECTIONAL LIGHT
SIGN
ARROW BOARD
REMOVAL LIMITS
TEMPORARY PAVEMENT



FILE PATH = CA\Projectbase\160W28-sht-Staging2-11.dgn



USER NAME = auyeungh
PLOT SCALE = 50.0000' / in.
PLOT DATE = 4/28/2014

Table with columns: DESIGNED, DRAWN, CHECKED, DATE, OPS, PHP, KCF, 04/28/14

STATE OF ILLINOIS DEPARTMENT OF TRANSPORTATION

SUGGESTED STAGES OF CONSTRUCTION AND TRAFFIC CONTROL PLAN MAINLINE STAGING 2

Table with columns: F.A.I. RTE., SECTION, COUNTY, TOTAL SHEETS, SHEET NO., CONTRACT NO. 60W28