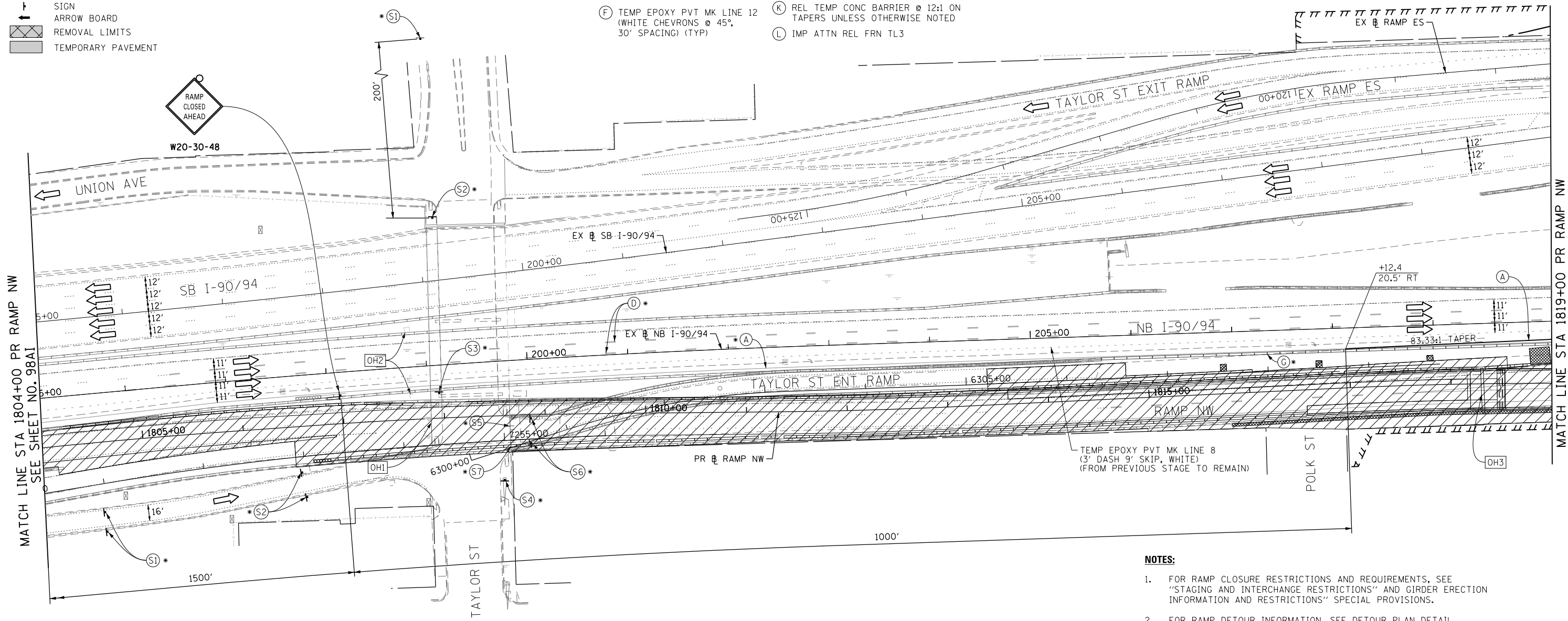
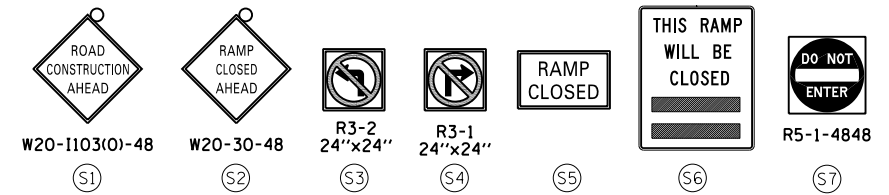


- LEGEND:**
- WORK ZONE
 - TEMPORARY CONCRETE BARRIER
 - TEMPORARY IMPACT ATTENUATOR
 - TEMPORARY SOIL RETENTION SYSTEM OR BRACED EXCAVATION
 - DIRECTION OF TRAFFIC FLOW
 - TYPE III BARRICADE
 - TYPE II BARRICADE OR DRUMS WITH STEADY BURN MONODIRECTIONAL LIGHT
 - DIRECTIONAL INDICATOR BARRICADE WITH STEADY BURN MONODIRECTIONAL SIGN
 - ARROW BOARD
 - REMOVAL LIMITS
 - TEMPORARY PAVEMENT

* FROM PREVIOUS TO REMAIN

PROPOSED TEMP PAVEMENT MARKINGS AND TRAFFIC CONTROL DEVICES

- (A) TEMP EPOXY PVT MK LINE 4 (SOLID WHITE)
- (B) TEMP EPOXY PVT MK LINE 4 (SOLID YELLOW)
- (C) TEMP EPOXY PVT MK LINE 4 (2' DASH 6' SKIP, WHITE)
- (D) TEMP EPOXY PVT MK LINE 5 (10' DASH 30' SKIP, WHITE)
- (E) TEMP EPOXY PVT MK LINE 8 (SOLID WHITE)
- (F) TEMP EPOXY PVT MK LINE 12 (WHITE CHEVRONS @ 45°, 30' SPACING) (TYP)
- (G) TEMP CONC BARRIER @ 12:1 ON TAPERS UNLESS OTHERWISE NOTED
- (H) IMP ATTN TEMP FRN TL3
- (I) TYPE II BARRICADE OR DRUMS WITH STEADY BURN MONODIRECTIONAL LIGHT @ 50' C-C (TYP) ON TAPERS AND RAMPS @ 100' C-C (TYP) ON TANGENTS
- (J) DIRECTIONAL INDICATOR BARRICADE WITH STEADY BURN MONODIRECTIONAL LIGHT @ 50' C-C
- (K) REL TEMP CONC BARRIER @ 12:1 ON TAPERS UNLESS OTHERWISE NOTED
- (L) IMP ATTN REL FRN TL3

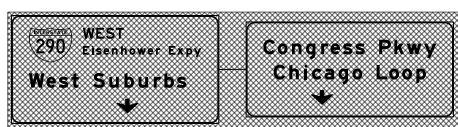


MATCH LINE STA 1804+00 PR RAMP NW SEE SHEET NO. 98AI

MATCH LINE STA 1819+00 PR RAMP NW SEE SHEET NO. 98AK

- NOTES:**
- FOR RAMP CLOSURE RESTRICTIONS AND REQUIREMENTS, SEE "STAGING AND INTERCHANGE RESTRICTIONS" AND GIRDER ERECTION INFORMATION AND RESTRICTIONS" SPECIAL PROVISIONS.
 - FOR RAMP DETOUR INFORMATION, SEE DETOUR PLAN DETAIL SHEETS.
 - THE CONTRACTOR SHALL COORDINATE TRAFFIC CONTROL WITH OTHER ADJACENT CONTRACTS WHICH MAY BE UNDER CONSTRUCTION DURING THE DURATION OF THIS PROJECT, SEE "CONTRACTOR COOPERATION" SPECIAL PROVISION.

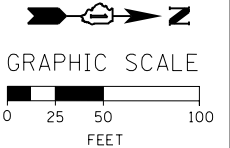
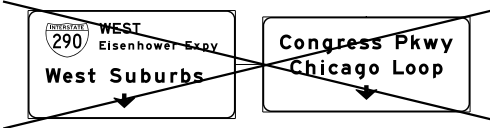
[OH1] COVER EXISTING OVERHEAD SIGN PANELS (SEE SIGNING PLANS) (FROM PREVIOUS STAGE TO REMAIN)



[OH2] EXISTING DMS TO REMAIN



[OH3] EXISTING OVERHEAD SIGN STRUCTURE TO BE REMOVED SEE SIGNING PLAN



FILE PATH = C:\Project\staging\160W28-sht-Staging3-RampNW-CL-02.dgn



D160W28-sht-Staging3-RampNW-CL-02.dgn
 USER NAME = auyeungh
 PLOT SCALE = 50.0000' / in.
 PLOT DATE = 4/28/2014

DESIGNED - OPS	REVISED -
DRAWN - PHP	REVISED -
CHECKED - KCF	REVISED -
DATE - 04/28/14	REVISED -

**STATE OF ILLINOIS
DEPARTMENT OF TRANSPORTATION**

**SUGGESTED STAGES OF CONSTRUCTION AND TRAFFIC CONTROL PLAN
MAINLINE STAGING 3A-3C - RAMP NW CLOSURE**
 SCALE: 1" = 50' SHEET 2 OF 3 SHEETS STA. 1804+00 TO STA. 1819+00

F.A.I. RTE.	SECTION	COUNTY	TOTAL SHEETS	SHEET NO.
90/94/290	2013-010R	COOK	747	98AJ
CONTRACT NO. 60W28				
ILLINOIS FED. AID PROJECT				