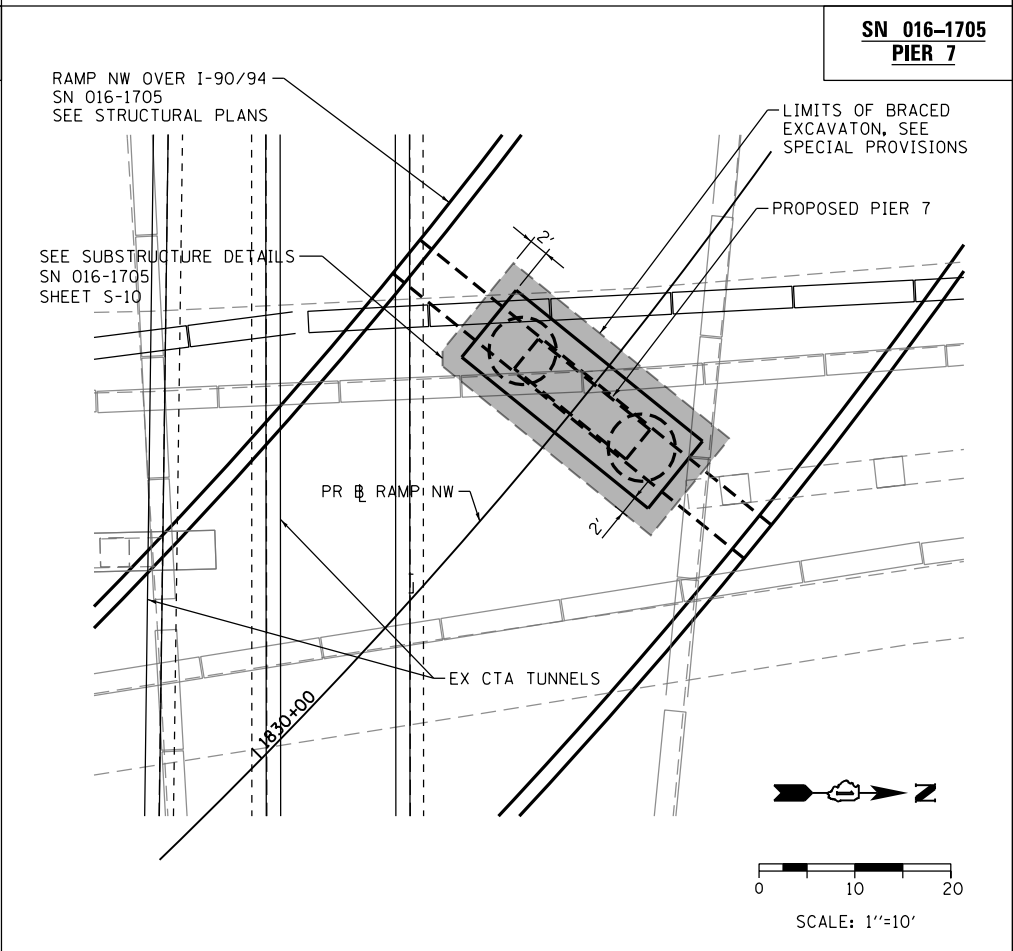
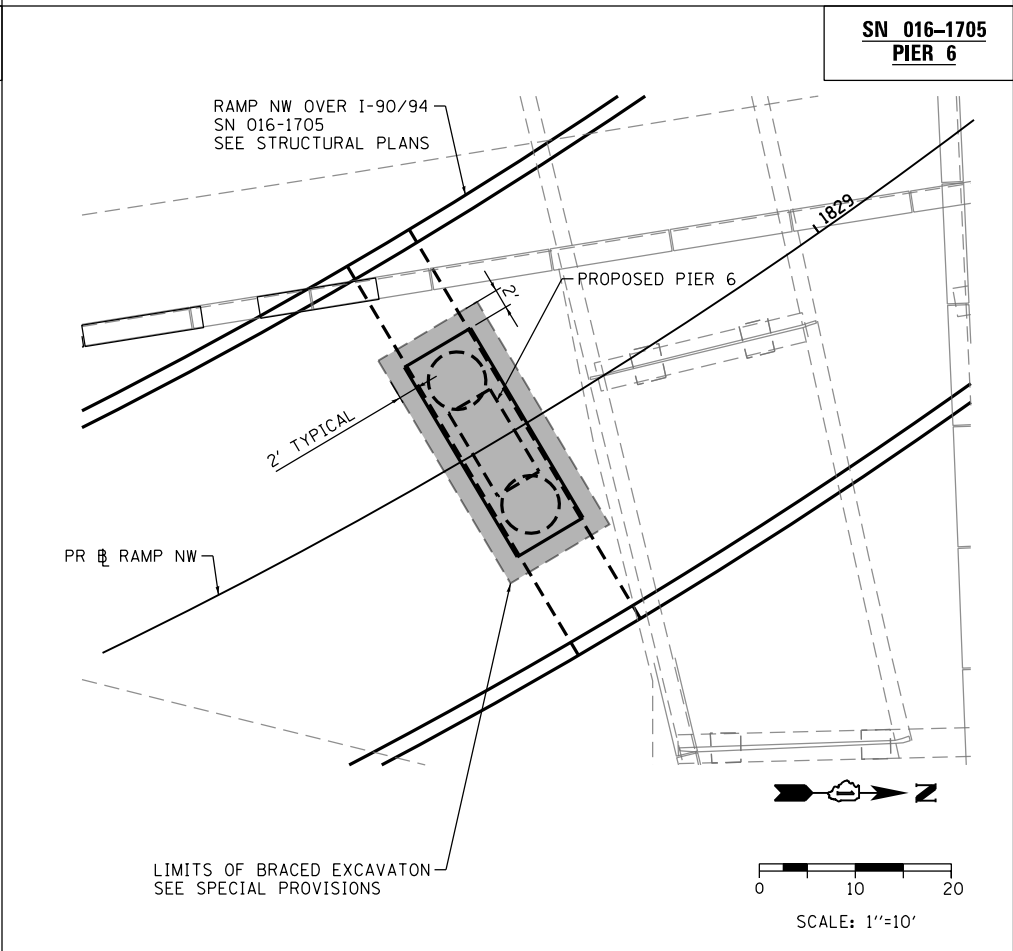
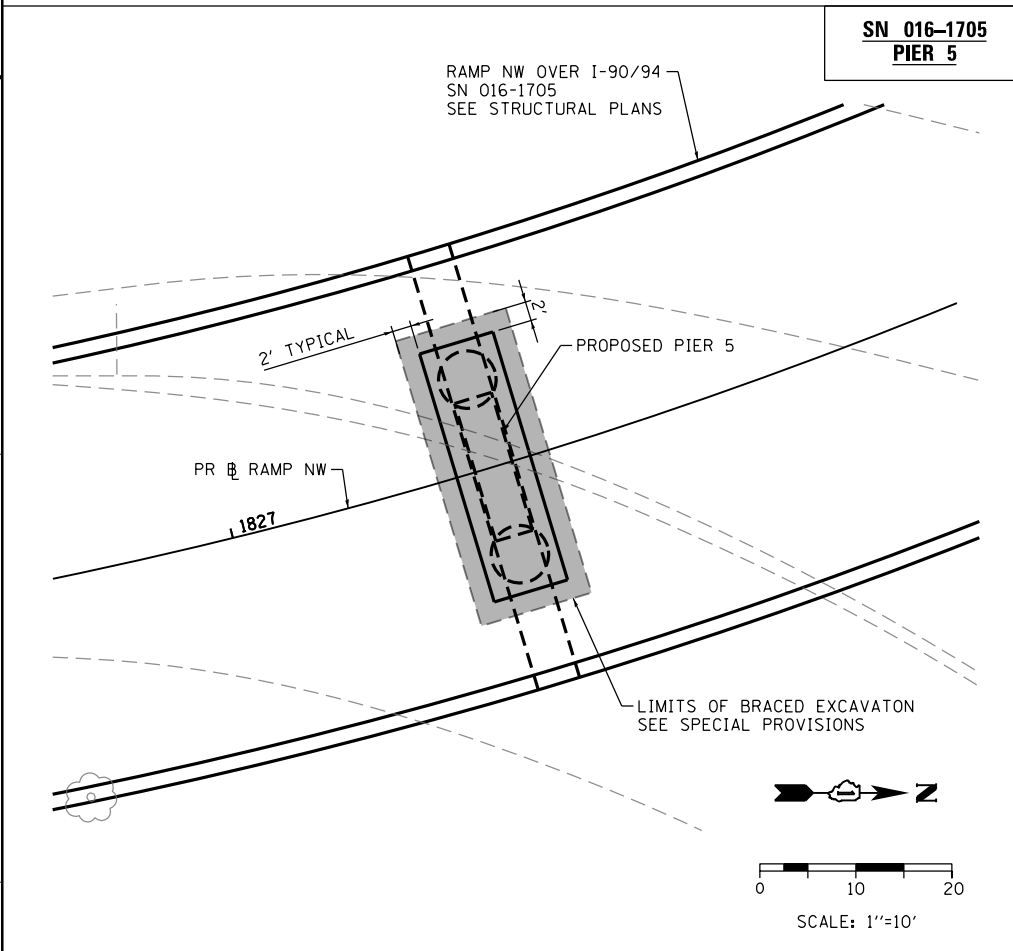
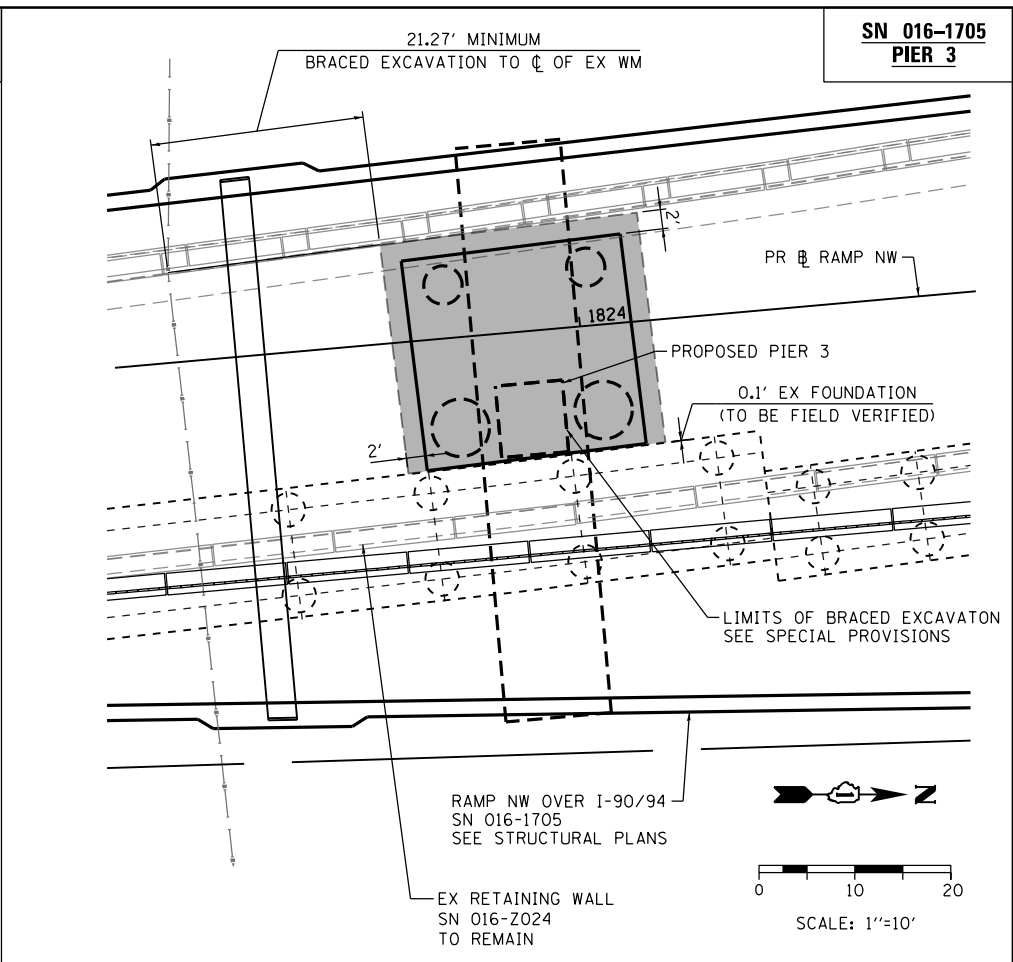
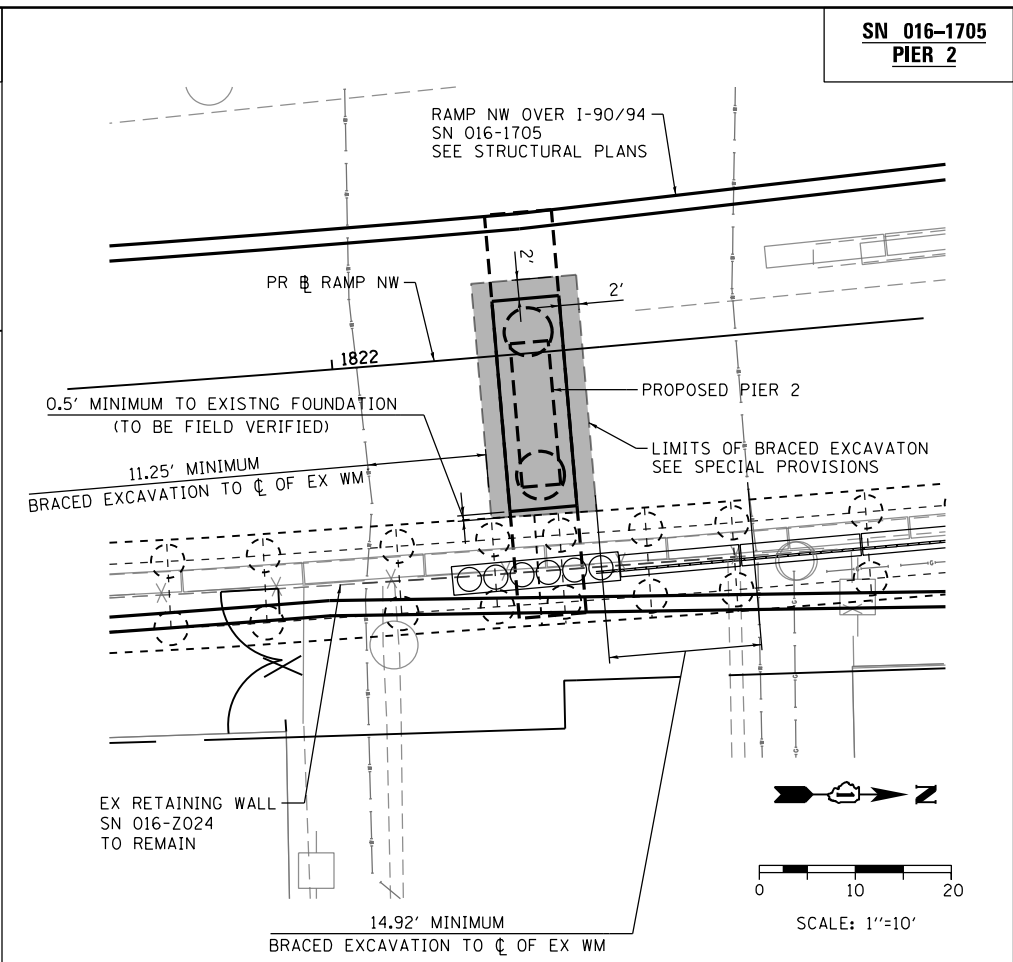
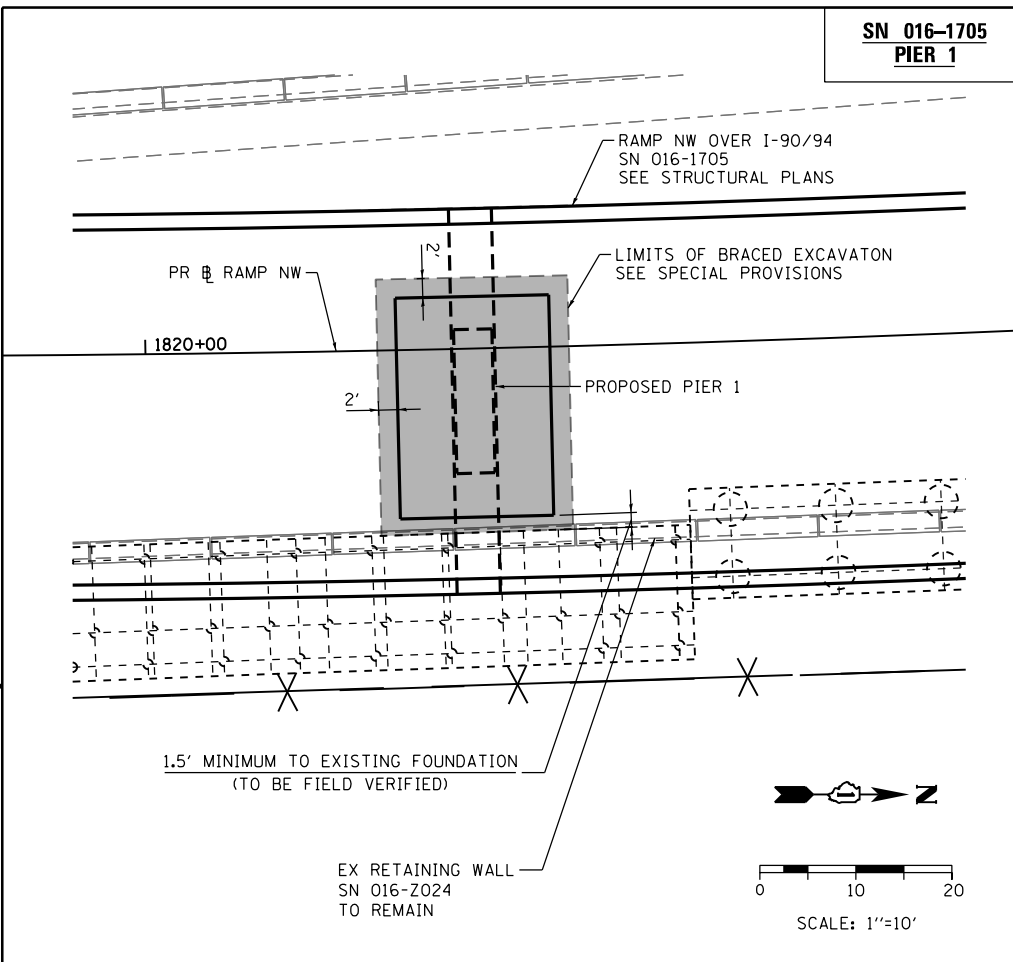


FILE PATH = p:\388035-p\m\1\escomon\me\local\p\AECD\000\Documents\01\_Americas\Transportation\62629938\_Circle\Phase\_1\000\_CAD\005\_Roadway\_Sheets\60W28-sht-Braced-Ex-01.dgn



D160W28-sht-Braced-Ex-01.dgn  
 USER NAME = pimsarno  
 PLOT SCALE = 20.0000' / in.  
 PLOT DATE = 4/26/2014

DESIGNED - ATB  
 DRAWN - OPS  
 CHECKED - DBM  
 DATE - 04/28/14

REVISED -  
 REVISED -  
 REVISED -  
 REVISED -

**STATE OF ILLINOIS  
DEPARTMENT OF TRANSPORTATION**

**BRACED EXCAVATION LIMIT PLAN**

SCALE: 1"=10' SHEET 1 OF 2 SHEETS STA. TO STA.

F.A.I. RTE.	SECTION	COUNTY	TOTAL SHEETS	SHEET NO.
90/94/290	2013-010R	COOK	747	85B
CONTRACT NO. 60W28				
ILLINOIS FED. AID PROJECT				