

STATE OF ILLINOIS
DEPARTMENT OF TRANSPORTATION

F.A.I. RTE.	SECTION	COUNTY	TOTAL SHEETS	SHEET NO.
55&57	2022-2 TREE REMOVAL	ILINOIS	3	1

CONTRACT NO. 66M59
*IROQUOIS & LIVINGSTON

- INDEX OF SHEETS
- 1 COVER SHEET
 - 2 GENERAL NOTES AND SUMMARY OF QUANTITIES
 - 3 SCHEDULE OF QUANTITIES

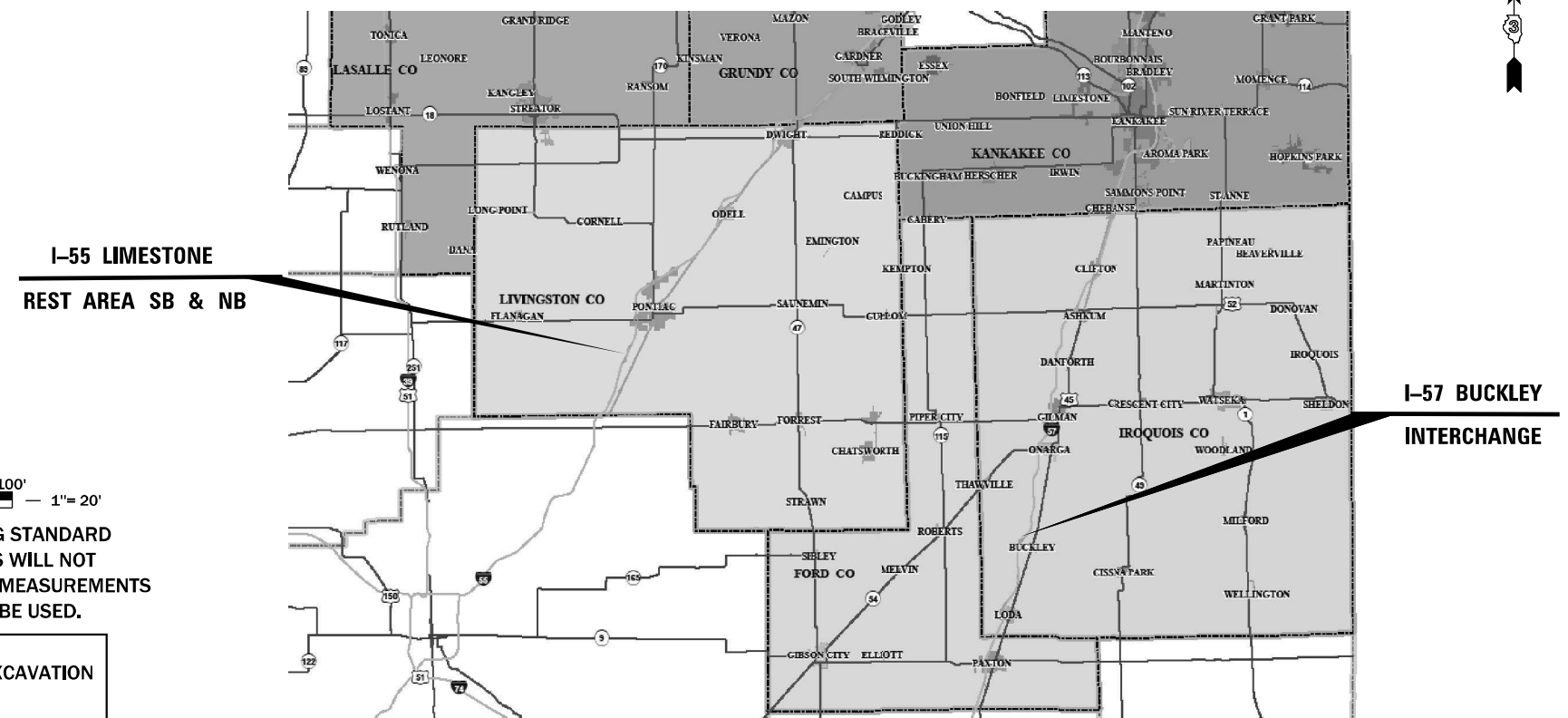
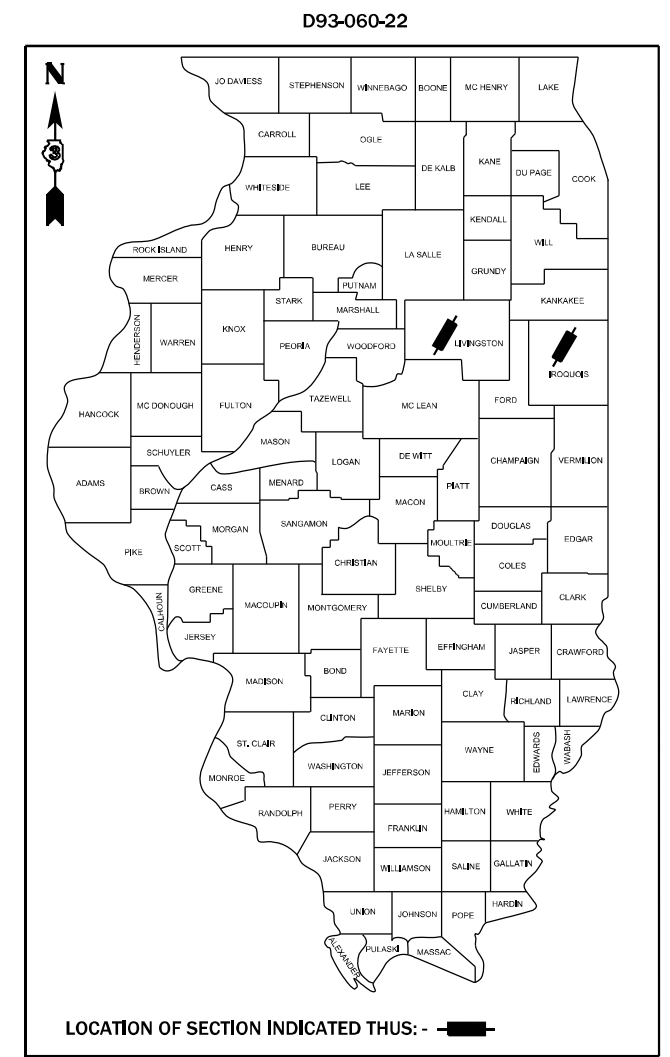
LIST OF ILLINOIS DOT HIGHWAY STANDARDS

- 000001-08 STANDARD SYMBOLS, ABBREVIATIONS AND PATTERNS
- 001006 DECIMAL OF AN INCH AND OF A FOOT
- 701001-02 OFF-ROAD OPERATIONS 2L, 2W, MORE THAN 15' (4.5 m) AWAY
- 701006-05 OFF-ROAD OPERATIONS 2L, 2W, 15' (4.5 m) TO 24" (600 mm) FROM PAVEMENT EDGE
- 701201-05 LANE CLOSURE, 2L, 2W, DAY ONLY, FOR SPEEDS ≥ 45 MPH
- 701901-08 TRAFFIC CONTROL DEVICES

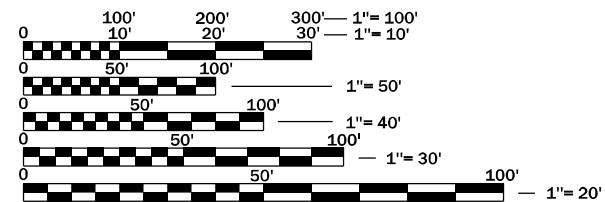
PROPOSED HIGHWAY PLANS

FAI 57 & FAI 55 (I-57 & I-55) SECTION 2022-2 TREE REMOVAL PROJECT STATE VEGETATION CONTROL-TREE REMOVAL IROQUOIS & LIVINGSTON COUNTIES

C-93-082-22



LOCATION MAP NOT TO SCALE



FULL SIZE PLANS HAVE BEEN PREPARED USING STANDARD ENGINEERING SCALES. REDUCED SIZED PLANS WILL NOT CONFORM TO STANDARD SCALES. IN MAKING MEASUREMENTS ON REDUCED PLANS, THE ABOVE SCALES MAY BE USED.

J.U.L.I.E.
JOINT UTILITY LOCATION INFORMATION FOR EXCAVATION
1-800-892-0123
OR 811

PROJECT ENGINEER: JACOB OYIER, P.E.
UNIT CHIEF: STEPHENIE CARMIN
DISTRICT 3 NO. (815) 434-6131
CONTRACT NO. 66M59

FUNCTIONAL CLASSIFICATION:
INTERSTATE
2019 I-57 ADT=18,000 SU=6.3% MU=32.8%
2019 I-55 ADT=20,500 SU=2.6% MU=25.4%

STATE OF ILLINOIS
DEPARTMENT OF TRANSPORTATION

SUBMITTED March 28 22

20 _____ REGIONAL ENGINEER

20 _____ ENGINEER OF DESIGN AND ENVIRONMENT

20 _____ DIRECTOR OF HIGHWAYS PROJECT IMPLEMENTATION

PRINTED BY THE AUTHORITY
OF THE STATE OF ILLINOIS

GENERAL NOTES

ANY REFERENCE TO A STANDARD IN THESE PLANS SHALL BE INTERPRETED TO MEAN THE EDITION AS INDICATED BY THE SUBNUMBER SHOWN IN THE LIST OF STANDARDS OR THE COPY INCLUDED IN THESE PLANS.

ONLY THOSE TREES DESIGNATED BY THE ENGINEER OR LISTED IN THE TREE REMOVAL SCHEDULE SHALL BE REMOVED. THE CONTRACTOR SHALL PROTECT ALL REMAINING TREES FROM DAMAGE DUE TO HIS OPERATIONS.

ALL DAMAGE TO DEPARTMENT OWNED UNDERGROUND FACILITIES, CAUSED BY THE CONTRACTOR SHALL BE REPAIRED TO THE SATISFACTION OF THE DEPARTMENT AT THE CONTRACTOR'S EXPENSE. THIS SHALL INCLUDE ALL TEMPORARY REPAIRS REQUIRED TO KEEP THE FACILITY OPERATIONAL WHILE MATERIAL IS BEING OBTAINED TO MAKE PERMANENT REPAIRS. SPLICING OF ELECTRIC CABLE WILL NOT BE ALLOWED. ELECTRIC CABLE SHALL BE REPLACED FROM POLE TO POLE OR CONTROLLER.

MEMBERS OF JULIE KNOWN TO BE WITHIN THE LIMITS OF THE IMPROVEMENT ARE:

NON-MEMBERS OF JULIE KNOWN TO BE WITHIN THE LIMITS OF THE IMPROVEMENT ARE:

THE CONTRACTOR SHALL CONTACT JULIE AT LEAST 48 HOURS PRIOR TO EXCAVATION TO DETERMINE WHICH UTILITIES ARE IN THE AREA.

100% STATE

CODE NO.	ITEM	UNIT	TOTAL QUANTITY	CONSTRUCTION CODE	
				FUND CODE IROQUOIS CTY	FUND CODE LIVINGSTON CTY
				ROADWAY	ROADWAY
				0031	0031
				RURAL	RURAL
20100110	TREE REMOVAL (6 TO 15 UNITS DIAMETER)	UNIT	7452	6208	1244
20100210	TREE REMOVAL (OVER 15 UNITS DIAMETER)	UNIT	1832	156	1676
67100100	MOBILIZATION	L SUM	1	0.5	0.5
X0100018	TREE REMOVAL (UNDER 6 UNITS DIAMETER)	UNIT	3341	3326	15

STATE OF ILLINOIS
DEPARTMENT OF TRANSPORTATION
DISTRICT THREE
AS BUILT INFORMATION

SUPERVISING CONSTRUCTION FIELD ENGINEER

RESIDENT ENGINEER / TECHNICIAN

START & END DATES
OF CONSTRUCTION:

INSPECTORS:

STATE OF ILLINOIS
DEPARTMENT OF TRANSPORTATION
DISTRICT THREE

PREPARED BY: _____
DISTRICT STUDIES & PLANS ENGINEER

DATE: _____

EXAMINED BY: _____
DISTRICT CONSTRUCTION ENGINEER

DISTRICT MATERIALS ENGINEER

DISTRICT OPERATIONS ENGINEER

MODEL: Default
FILE NAME: p:\projects\paw_bentley.com\p\illinois\documents\DOT_office\District_3\project\10366459\CADD\DATA\10366459-plt-cover.dgn

USER NAME = Crisbj	DESIGNED -	REVISED -
	DRAWN -	REVISED -
PLOT SCALE = 100,0000' / in.	CHECKED -	REVISED -
PLOT DATE = 3/28/2022	DATE -	REVISED -

**STATE OF ILLINOIS
DEPARTMENT OF TRANSPORTATION**

GENERAL NOTES AND SUMMARY OF QUANTITIES

SCALE: SHEET OF SHEETS STA. TO STA.

F.A.I. RTE.	SECTION	COUNTY	TOTAL SHEETS	SHEET NO.
55&57	2022-2 TREE REMOVAL	VAR.	3	2
CONTRACT NO. 66M59			ILLINOIS FED. AID PROJECT	

I-55 Limestone Rest Area - LIVINGSTON COUNTY					
LOCATION/ NUMBER AND DIRECTION	NUMBER OF TREES/SIZE	TREE REM DIA	TREE REM DIA	TREE REM DIA	REMARKS/NOTES
		UNDER 6 UNIT	6 TO 15 UNIT	OVER 15 UNIT	
SOUTH BOUND					
1	SB	20		480	VARIOUS IN FLOODPLAIN
2	SB	20	240		VARIOUS IN FLOODPLAIN
3	SB	47		1016	OSAGE ORANGE IN LOW AREA
4	SB	8	96		OSAGE ORANGE IN LOW AREA
5	SB	1	8		ASH IN LOW AREA
6	SB	1	6		DEAD IN LOW AREA
7	SB	1		20	DEAD IN LOW AREA
8	SB	12	33		DEAD/ASH SW OF CAR LOT
9	SB	2	24		PINES SOUTH OF CAR LOT
10	SB	3		54	DEAD/ASH SE OF TRUCK LOT
11	SB	17	198		PINES SE OF TRUCK LOT
12	SB	1	6		JUNIPER SE OF TRUCK LOT
13	SB	1	12		PINE E OF TRUCK LOT
14	SB	4	27		DEAD E OF TRUCK LOT
15	SB	3	36		BRADFORD PEAR E OF TRUCK LOT
16	SB	1	8		AMUR MAPLE E OF TRUCK LOT
17	SB	1	8		SPRUCE E SIDE OF ENTRY RAMP
18	SB	10	48		MULBERRY W SIDE OF ENTRY RAMP
19	SB	12	14		MULBERRY/OSAGE N OF CAR LOT
20	SB	1	6		DEAD W SIDE OF ENTRY RAMP
21	SB	6	40		JUNIPER W SIDE OF ENTRY RAMP
22	SB	1		18	MULBERRY N OF BLDG @ CREEK
23	SB	2	16		MAPLES NW & E CORNERS OF BLDG
NORTH BOUND					
24	NB	1	12		ASH NE OF CAR LOT
25	NB	1	12		MAPLE NE OF BLDG
26	NB	13	156		SPRUCE SE OF TRUCK LOT
27	NB	4	48		BASSWOODS SOUTH OF BLDG
28	NB	3		54	HONEY LOCUSTS SOUTH OF BLDG
29	NB	1		16	RED OAK SOUTH OF BLDG
30	NB	8	96		PINES SOUTH OF GARAGE
31	NB	3	9		DEAD SW OF TRUCK LOT
32	NB	6	38		JUNIPER SW OF TRUCK LOT
33	NB	4	32		MAPLE SW OF TRUCK LOT
34	NB	1		18	HONEY LOCUST S OF TRUCK LOT
35	NB	1	12		HONEY LOCUST S OF TRUCK LOT
36	NB	1	3		RED OAK NE OF ENTRANCE RAMP
37	NB	1	3		RED OAK SE OF TRUCK LOT
38	NB	1	12		AMUR MAPLE S OF TRUCK LOT
TOTALS		15	1244	1676	

I-57 Buckley Interchange (Exit 272) - IROQUOIS COUNTY					
LOCATION/ NUMBER AND DIRECTION	NUMBER OF TREES/SIZE	TREE REM DIA	TREE REM DIA	TREE REM DIA	REMARKS/NOTES
		UNDER 6 UNIT	6 TO 15 UNIT	OVER 15 UNIT	
Ashkum/Buckley Yard					
NW QUADRANT					
1	SB	304	1120		Average of 4" DBH
2	SB	63		378	6" DBH
3	SB	24		192	8" DBH
4	SB	2		24	12" DBH
5	SB	1			24
6	SB	1			18
7	SB	1			18
8	SB	1			24
SW QUADRANT					
9	SB	139	556		Average of 4" DBH
10	SB	53		318	6" DBH
11	SB	18		144	8" DBH
12	SB	1		10	10" DBH
NE QUADRANT					
13	NB	164	328		Average of 2" DBH
14	NB	201	804		Average of 4" DBH
15	NB	284		1704	6" DBH
16	NB	81		648	8" DBH
17	NB	39		468	12" DBH
SE QUADRANT					
18	NB	71	142		Average of 2" DBH
19	NB	95	376		Average of 4" DBH
20	NB	303		1818	6" DBH
21	NB	33		264	8" DBH
22	NB	20		240	12" DBH
23	NB	2			36 Double 18" Trunk
24	NB	2			36 Double 18" Trunk
TOTALS			3326	6208	156

MODEL: Default
 FILE: \\bluest-pw-bentley.com\P\INDOT\Documents\DOT Office\Dir\dir: 3\Project\I55\59\CADD\Draw: D366M59-2hr-sched.xls.dgn

USER NAME = Crisbj	DESIGNED -	REVISED -
	DRAWN -	REVISED -
PLOT SCALE = 100,0000' / in.	CHECKED -	REVISED -
PLOT DATE = 3/28/2022	DATE -	REVISED -

**STATE OF ILLINOIS
DEPARTMENT OF TRANSPORTATION**

SCHEDULE OF QUANTITIES

SCALE: SHEET OF SHEETS STA. TO STA.

F.A.I. RTE.	SECTION	COUNTY	TOTAL SHEETS	SHEET NO.
55&57	2022-2 TREE REMOVAL	VAR.	3	3
CONTRACT NO. 66M59				
ILLINOIS		FED. AID PROJECT		