

NUMBER	BY	DATE

0
1
2
THIS BAR IS EQUAL TO 2"
AT FULL SCALE (34X22).

**CHICAGO EXECUTIVE AIRPORT
 WHEELING/PROSPECT HEIGHTS, ILLINOIS
 CONSTRUCT PARTIAL PARALLEL TAXIWAY ECHO AND
 PARTIAL OVERLAY OF TAXIWAY ECHO**

**ELECTRICAL AND PAVEMENT MARKING
 DETAILS - SHEET 3**

Copyright CMT, Inc.

CMT
 CRAWFORD, MURPHY & TILLY, INC.
 CONSULTING ENGINEERS
 License No. 184-000613

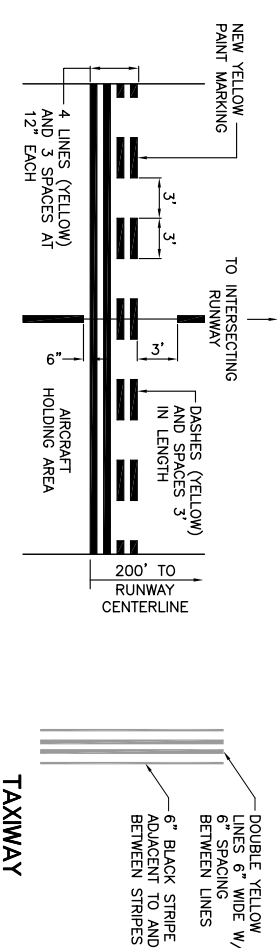
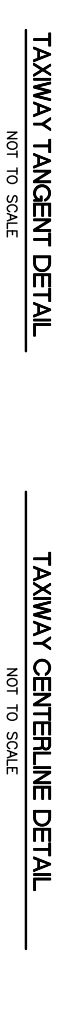
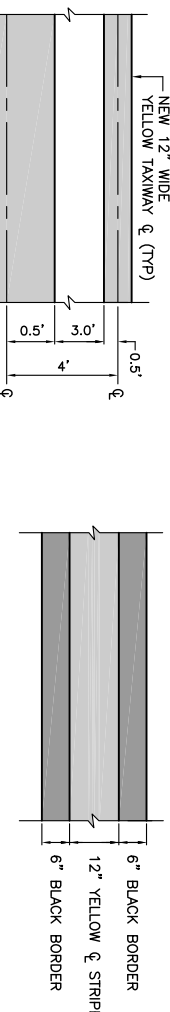


DESIGN BY:	MLK
DRAWN BY:	JRO
CHECKED BY:	AB
APPROVED BY:	DLP
DATE:	04/22/11
JOB No.:	08290-08
ILLINOIS PROJECT:	PWK-3244
A.I.P. PROJECT:	3-17-0018-B32
SHEET	32 OF 49 SHEETS

AIRFIELD SIGNAGE SCHEDULE						
NEW SIGN NUMBER	NEW SIGN FACE	EXISTING SIGN LEGEND	NEW SIGN LEGEND	NEW SIGN TYPE	NEW SIGN LOCATION	
S1	N	N/A	KNVTB 13 E1 30	0.2 2.1	STA. 2+00.42.5' RT. Q TAXIWAY E1	
S2	S	N/A	3 13 BLANK	3.2 0	STA. 1+74.50.51.88' LT. Q TAXIWAY E1	
S3	E	N/A	V 3 BLANK	3.2 2.0	STA. 183+91.91.42.5' LT. Q TAXIWAY ECHO	
S4	E	N/A	KNVTB 3 E 3 A	0.2 2.3	STA. 185+58.45.42.5' RT. Q TAXIWAY ECHO	
S5	E	N/A	3 B 3 E 1 BLANK	3.2 2.0	STA. 194+55.15.42.5' LT. Q TAXIWAY ECHO	
S6	E	N/A	3 42-9 BLANK E	2.1 0.2	STA. 195+84.5.43.92' RT. Q TAXIWAY ECHO	
S7	E	N/A	KNVTB E 3 B	0 2.3	STA. 196+15.76.42.5' RT. Q TAXIWAY ECHO	
S8	SW	N/A	KNVTB V A 3 E	0.2 2.3	STA. 39+85.86.50' RT. Q TAXIWAY ALPHA	
S9 (RELOCATED)	NE	21-0E V A BLANK	21-0E V A BLANK	1.2 2.0	STA. 37+79.58.48.20' RT. Q TAXIWAY ALPHA	
S10 (RELOCATED)	NE	21-0E B B BLANK	21-0E B B BLANK	1.2 2.0	STA. 1204+15.43.42.5' RT. Q TAXIWAY BRAVO	
S11 (RELOCATED)	NE	KNVTB V A 12-30	KNVTB V A 12-30	0.2 2.1	STA. 32+71.53.43.52' LT. Q TAXIWAY ALPHA	
S12 (RELOCATED & MODIFIED)	E	V 3 D	V 3 D	3 0	STA. 385+80.07.62.5' LT. Q RUNWAY 12/30	
S13	NE	N/A	KNVTB A 3 E	0 2.3	STA. 36+98.01.44.26' LT. Q TAXIWAY ALPHA	
S14	NE	N/A	3 3 B BLANK	3.2 2.0	STA. 1205+94.50.40.9' RT. Q TAXIWAY BRAVO	
S15	NE	N/A	KNVTB B 3 E	0 2.3	STA. 1203+44.26.43.1' LT. Q TAXIWAY BRAVO	
S16	E	N/A	KNVTB E 1	0 3	STA. 377+95.70.62.5' RT. Q RUNWAY 12/30	
S17	NW	N/A	21-0E BLANK	1 0	STA. 185+47.50.40' LT. Q TAXIWAY ECHO	

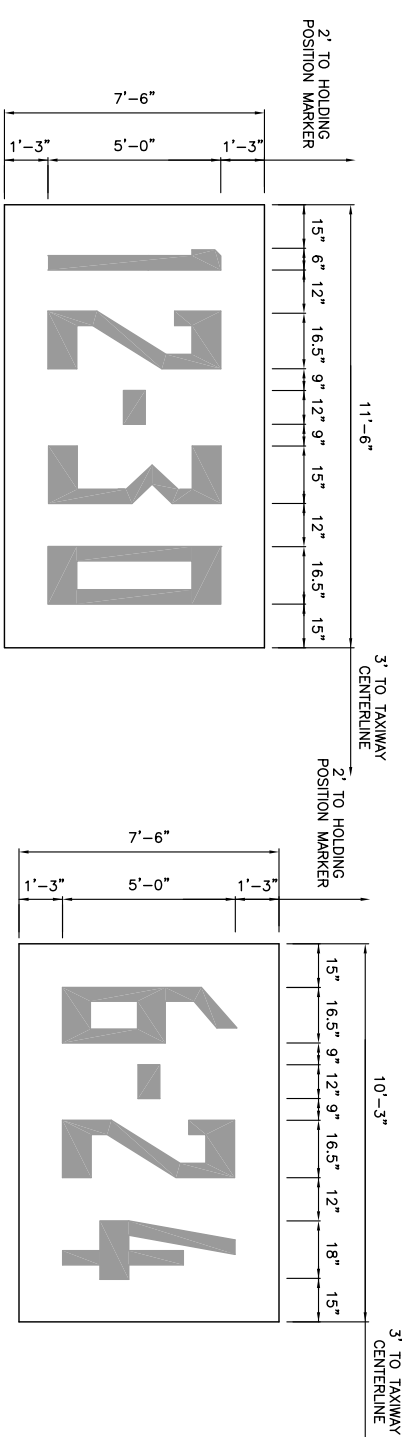
NEW SIGN TYPE LEGEND

0 — BLANK PANEL — BLACK
 1 — RUNWAY/TAXIWAY HOLDLINE — WHITE LEGEND ON RED BACKGROUND
 2 — LOCATION SIGN — YELLOW LEGEND ON BLACK BACKGROUND
 3 — DIRECTION/INFORMATION SIGN — BLACK LEGEND ON YELLOW BACKGROUND



PAVEMENT MARKING NOTES

- ALL TAXIWAY MARKINGS ARE YELLOW WITH A 6" BLACK BORDER.
- THE PAVEMENT SURFACE SHALL BE CLEAN AND DRY PRIOR TO MARKING.



SURFACE PAINTED HOLDING POSITION SIGN
NO SCALE

- ALL SURFACE PAINTED HOLDING POSITION SIGNS SHALL HAVE A RED BACKGROUND WITH A WHITE INSCRIPTION, AND WILL BE OUTLINED WITH A 6" BLACK BORDER.
- THE NUMERALS 12 AND 30 OR 6 AND 24 MAY BE REVERSED DEPENDING ON WHICH TAXIWAY IS BEING MARKED. SURFACE PAINTED HOLD POSITION SIGNS SHALL MATCH LIGHTED TAXI GUIDANCE SIGN PANEL.