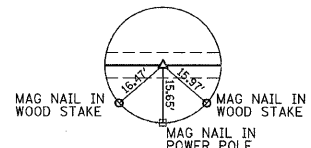
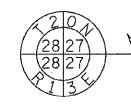
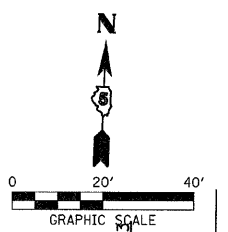


N.W. COR. S.W. 1/4, SEC. 27,  
T. 20 N., R. 13 W., 2ND P.M.  
IRON PIN W/CAP (FOUND FLUSH)  
N. 1,274,977.772  
E. 1,131,325.365

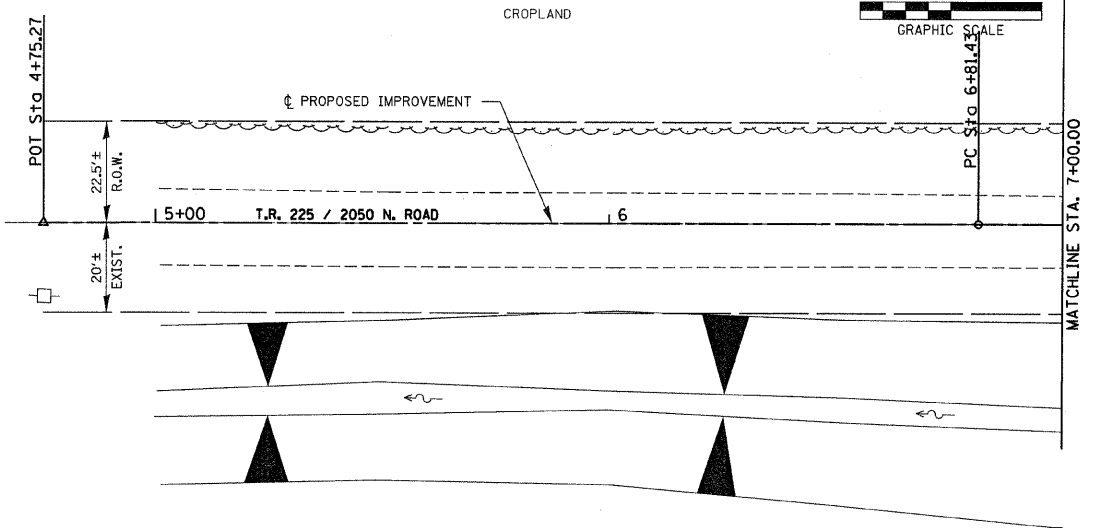


P.O.T. STA. 4+74.27  
1/2" Ø IRON PIN (SET)  
N. 1,274,870.532  
E. 1,128,149.321

MARK AND TONI SHEPHERD  
NW 1/4, SEC 27, T. 20 N., R. 13 W., 2ND P.M.




CENTERLINE OF  
SEC. 27-20-13



MARK SHEPHERD FARMS, INC.  
S 1/2, SEC 27, T. 20 N., R. 13 W., 2ND P.M.

PLAN	SURVEYED	DATE
	ALIGNED	
	NOTED	
	BY	
	NO. OF WAY CHECKED	
	NO.	
	FILE NAME	

PROFILE	SURVEYED	DATE
	PLOTTED	
	CHECKED	
	BY	
	NO. OF WAY CHECKED	
	NO.	
	STRUCTURE NOTATIONS CHKD	



FILE NAME = 100322-sht-ppi.dgn	USER NAME =	DESIGNED - J.W.F.	REVISED -	<b>STATE OF ILLINOIS VERMILION COUNTY HIGHWAY DEPARTMENT</b>	<b>PLAN &amp; PROFILE T.R. 225 / 2050N ROAD</b>	T.R.	SECTION	COUNTY	TOTAL SHEETS	SHEET NO.
HAMPTON, LENZINI AND RENWICK, INC. 3085 STEVENSON DRIVE, SUITE 201 SPRINGFIELD, ILLINOIS 62762	DESIGNED - D.T.M.	REVISED -	225			08-14136-00-BR	VERMILION	21	4	
ILLINOIS PROFESSIONAL DESIGN FIRM L.S. / P.E. / S.E. CORP. 154.0000569	CHECKED - M.G.B.	REVISED -	OAKWOOD ROAD DISTRICT			CONTRACT NO. 91457				
PLOT SCALE =	DATE - 02/15/11	REVISED -	ILLINOIS FED. AID PROJECT							
PLOT DATE = 3/2/2011				SCALE: H20xV5	SHEET NO. 1 OF 3 SHEETS	STA. 4+75.27 TO STA. 7+00.00				