

F.A.T. RTE.	SECTION	COUNTY	TOTAL SHEETS	SHEET NO.
57	41-2(BR-1)	JEFFERSON	8	1
ILLINOIS		CONTRACT NO. 78245		

**STATE OF ILLINOIS**  
**DEPARTMENT OF TRANSPORTATION**  
**DIVISION OF HIGHWAYS**

**PROPOSED**  
**HIGHWAY PLANS**

**FAI ROUTE 57 (I-57)**  
**OVER DODDS CREEK**  
**SECTION 41-2(BR-1)**  
**BRIDGE REPAIR**  
**JEFFERSON COUNTY**

C-99-032-11  
**PROJECT IM-057-2(156)088**

FOR INDEX OF SHEETS, SEE SHEET NO. 2

**TRAFFIC DATA**

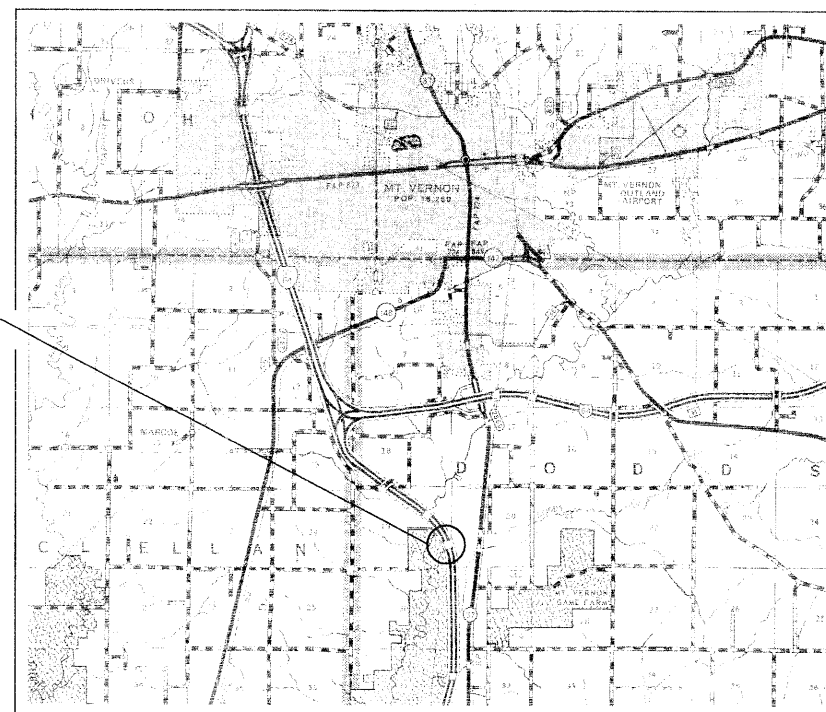
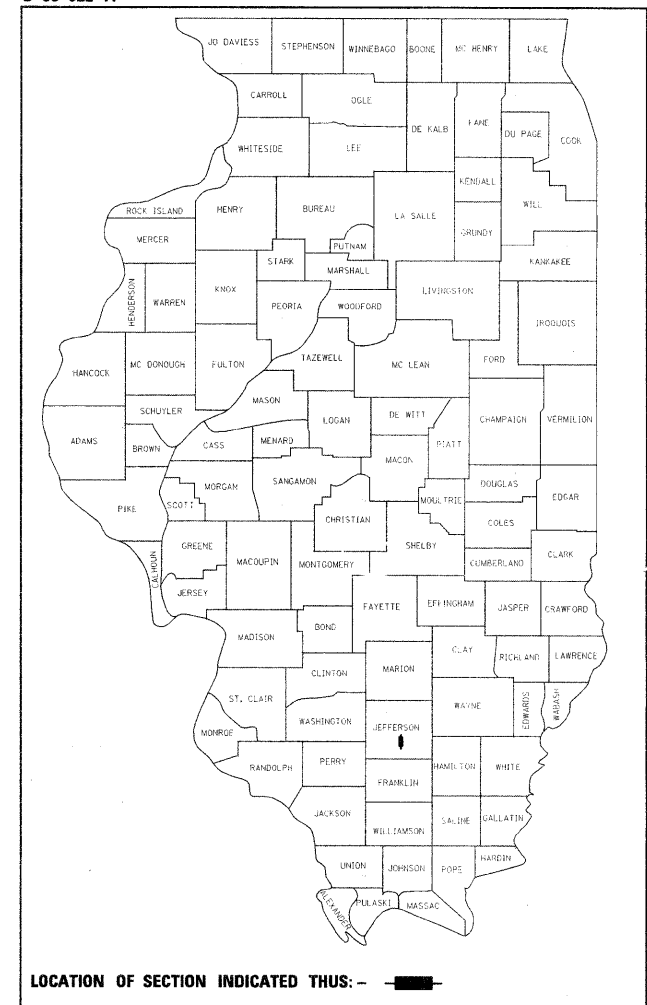
**I-57 TRAFFIC DATA**

2009 ADT = 29,000  
32.7 % TRUCKS

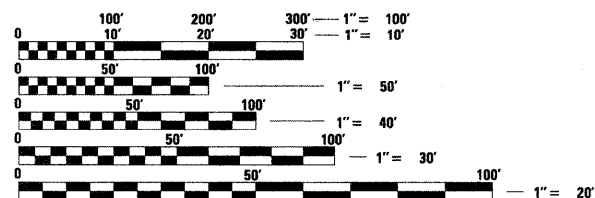
**TOWNSHIP:**

DODDS

D-99-022-11



PROJECT LOCATION  
SN 041-0003 (NB) AND  
041-0004 (SB)



FULL SIZE PLANS HAVE BEEN PREPARED USING STANDARD ENGINEERING SCALES. REDUCED SIZED PLANS WILL NOT CONFORM TO STANDARD SCALES. IN MAKING MEASUREMENTS ON REDUCED PLANS, THE ABOVE SCALES MAY BE USED.

J.U.L.I.E.  
JOINT UTILITY LOCATION INFORMATION FOR EXCAVATION  
1-800-892-0123  
OR 811

PROJECT ENGINEER **T. WAYNE HALSTEAD**  
PROJECT MANAGER **DAVID PICHE**

CONTRACT NO. 78245

GROSS LENGTH = 160 FT.  
NET LENGTH = 160 FT.

STATE OF ILLINOIS  
DEPARTMENT OF TRANSPORTATION  
DIVISION OF HIGHWAYS

SUBMITTED March 17 20 11  
M. C. Hami  
DEPUTY DIRECTOR OF HIGHWAYS, REGION ENGINEER

May 13 20 11  
Scott E. Stitt P.E.  
acting ENGINEER OF DESIGN AND ENVIRONMENT

May 13 20 11  
Christine M. Reed  
DIRECTOR OF HIGHWAYS, CHIEF ENGINEER

**PRINTED BY THE AUTHORITY**  
**OF THE STATE OF ILLINOIS**