










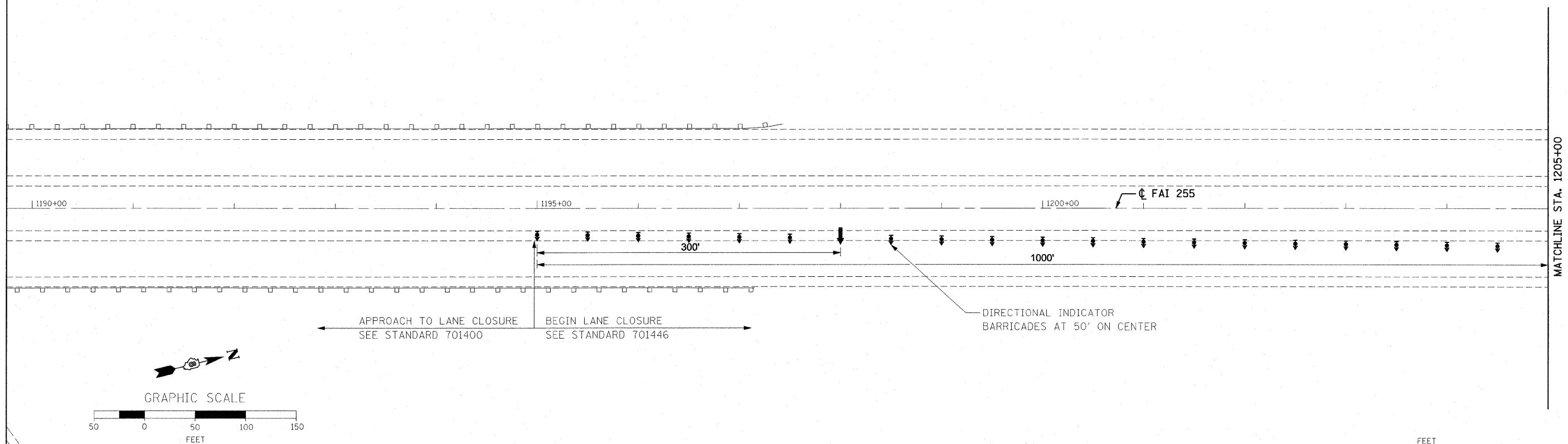
LEGEND

	ARROW BOARD
	WORK AREA
	WORKER
	SIGN
	DIRECTIONAL INDICATOR BARRICADE WITH STEADY BURN MONODIRECTIONAL LIGHT
	TYPE II BARRICADE, DRUM, OR VERTICAL BARRICADE WITH STEADY BURN MONODIRECTIONAL LIGHT
	FLAGGER WITH TRAFFIC CONTROL SIGN
	TYPE II BARRICADE OR DRUMS
	DRUMS WITH STEADY BURNING MONODIRECTIONAL LIGHT

NOTES:

1. NO LANE CLOSURES ARE PERMITTED ON FRIDAYS.
2. 2 LANE CLOSURES WILL NOT BE PERMITTED DURING PEAK HOURS, 6 A.M.-10 A.M. AND 2 P.M.-6 P.M. FOR BOTH NORTHBOUND AND SOUTHBOUND

STAGE II
 STAGE II CONSTRUCTION INCLUDES MAINLINE MIDDLE LANE FOR BOTH NORTHBOUND AND SOUTHBOUND DIRECTIONS



FILE NAME = D8379602-SHT01-STAGE2.WB38.dgn	USER NAME = jbaiegl	DESIGNED - D SOMMER	REVISED -	STATE OF ILLINOIS DEPARTMENT OF TRANSPORTATION	STAGE II TRAFFIC CONTROL		F.A.I. RTE. 255	SECTION 60-(7, 8) RS-1	COUNTY MADISON	TOTAL SHEETS 29	SHEET NO. 18	
	PLOT SCALE = 50.0000' / IN.	CHECKED - T NITTLER	REVISED -		SCALE: 1"=50'	SHEET NO. 1 OF 4 SHEETS	STA. 1190+00 TO STA. 1205+00	CONTRACT NO. 76E98				
	PLOT DATE = 3/30/2011	DATE - 03/23/11	REVISED -		ILLINOIS FED. AID PROJECT							