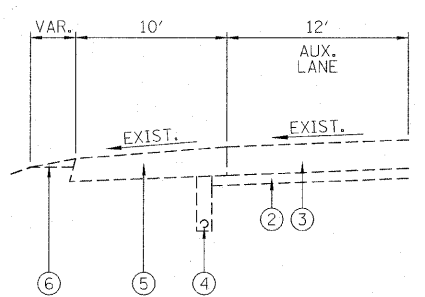


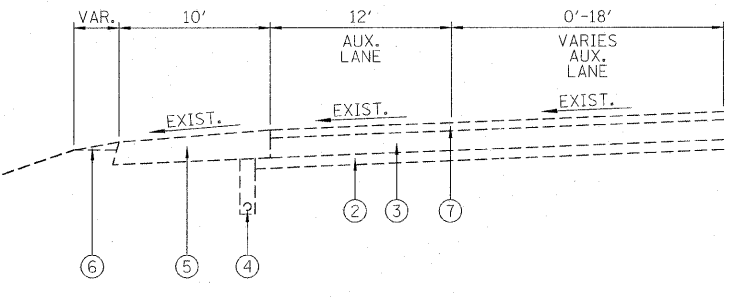
**F.A.I. ROUTE 255 EXISTING TYPICAL SECTION ON TANGENT**  
**EXISTING PREVIOUSLY RESURFACED ASPHALT 2 LANE SECTION**  
**VARIOUS LOCATIONS THROUGHOUT PROJECT LIMITS**

**SB 2 OUTER ASPHALT LANES, 1 CONCRETE INNER LANE**  
 STA. 1246+52 TO 1275+25

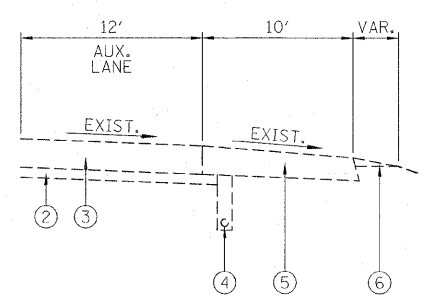
**NB 2 OUTER ASPHALT LANES, 1 CONCRETE INNER LANE**  
 STA. 1247+07 TO STA. 1284+25



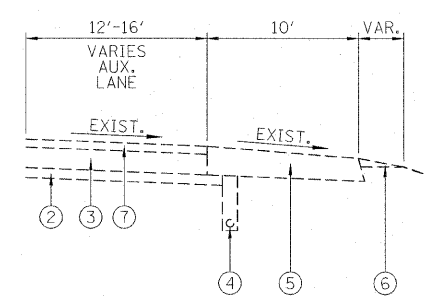
**SB CONCRETE AUX. LANES**  
 STA. 1246+52 TO STA. 1257+25



**SB ASPHALT AUX. LANES**  
 STA. 1257+25 TO STA. 1266+25



**NB CONCRETE AUX. LANES**  
 STA. 1261+24 TO STA. 1276+92



**NB ASPHALT AUX. LANES**  
 STA. 1257+60 TO STA. 1261+24  
 STA. 1276+92 TO STA. 1280+87

**LEGEND**

- ① EXISTING FINISHED EMBANKMENT SLOPES
- ② EXISTING STABILIZED SUB-BASE 4"
- ③ EXISTING CRPCC PAVEMENT 10"
- ④ EXISTING PIPE UNDERDRAINS 4"
- ⑤ EXISTING BITUMINOUS SHOULDER 10"
- ⑥ EXISTING AGGREGATE SHOULDER TYPE B
- ⑦ EXISTING ASPHALT SURFACE

FILE NAME = 08378602-SHT02-TYPICAL_W030.dgn	USER NAME = j_bailegt	DESIGNED - D SOMMER	REVISED -	<b>STATE OF ILLINOIS</b> <b>DEPARTMENT OF TRANSPORTATION</b>	<b>EXISTING TYPICAL SECTIONS</b>	F.A.I. RTE. 255	SECTION 60-(7, 8) RS-1	COUNTY MADISON	TOTAL SHEETS 29	SHEET NO. 5		
	PLOT SCALE = 6.0000' / IN.	CHECKED - T NITTLER	REVISED -			SCALE:	SHEET NO. 2 OF 6 SHEETS	STA. 1232+26 TO STA. 1354+99	CONTRACT NO. 76E98			
	PLOT DATE = 3/30/2011	DATE - 03/23/11	REVISED -			ILLINOIS FED. AID PROJECT						