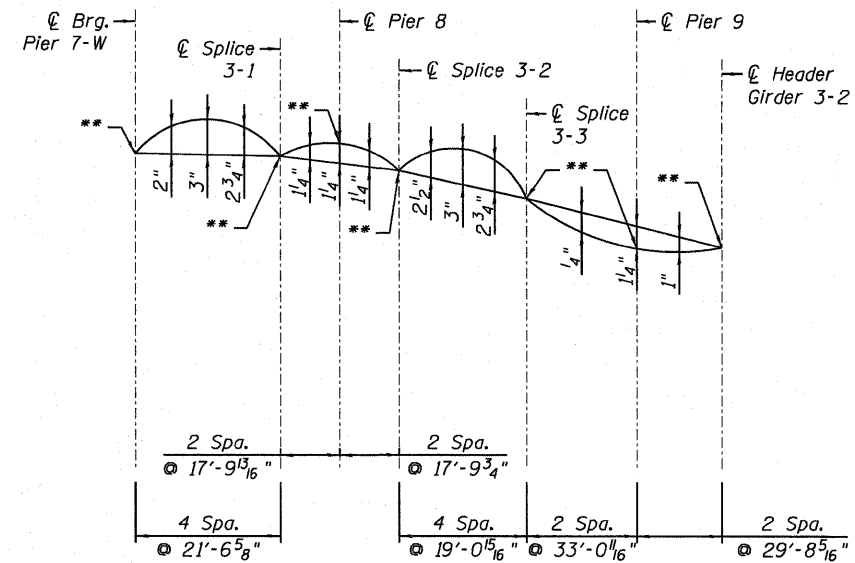


CAMBER DIAGRAM - S.N. 082-0325 - UNIT 3 (GIRDER 8B)

** See Table 1 for top of web elevations

TABLE 1 - TOP OF WEB ELEVATIONS * (in feet) - S.N. 082-0325 - UNIT 3 (GIRDER 8B)										
Girder	℄ Brg. Pier 7-W	℄ Splice 3-1	℄ Pier 8	℄ Splice 3-2	℄ Splice 3-3	℄ Pier 9	℄ Splice 3-4	℄ Splice 3-5	℄ Pier 10	℄ Header Girder 3-3
8B	466.31	466.19	465.92	465.45	464.27	462.84	461.84	458.66	457.26	455.79

* Top of web elevations are for fabrication only

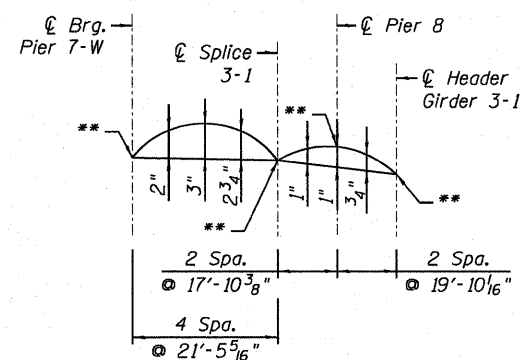


CAMBER DIAGRAM - S.N. 082-0325 - UNIT 3 (GIRDER 9B)

** See Table 2 for top of web elevations

TABLE 2 - TOP OF WEB ELEV * (in feet) - S.N. 082-0325 - UNIT 3 (GIRDER 9B)							
Girder	℄ Brg. Pier 7-W	℄ Splice 3-1	℄ Pier 8	℄ Splice 3-2	℄ Splice 3-3	℄ Pier 9	℄ Header Girder 3-2
9B	466.42	466.29	466.02	465.53	464.44	462.98	461.85

* Top of web elevations are for fabrication only

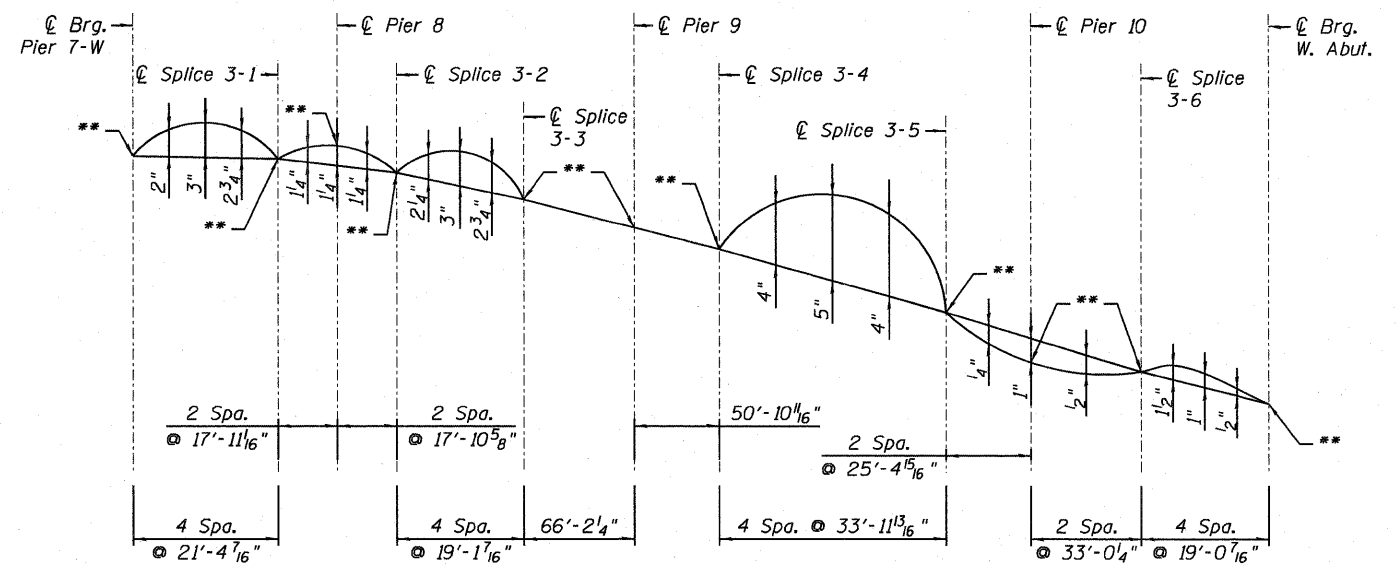


CAMBER DIAGRAM - S.N. 082-0325 - UNIT 3 (GIRDER 10B)

** See Table 3 for top of web elevations

TABLE 3 - TOP OF WEB ELEVATIONS * (in feet) S.N. 082-0325 - UNIT 3 (GIRDER 10B)				
Girder	℄ Brg. Pier 7-W	℄ Splice 3-1	℄ Pier 8	℄ Header Girder 3-1
10B	466.54	466.37	466.08	465.58

* Top of web elevations are for fabrication only



CAMBER DIAGRAM - S.N. 082-0325 - UNIT 3 (GIRDER 11B)

** See Table 4 for top of web elevations

TABLE 4 - TOP OF WEB ELEVATIONS * (in feet) - S.N. 082-0325 - UNIT 3 (GIRDER 11B)											
Girder	℄ Brg. Pier 7-W	℄ Splice 3-1	℄ Pier 8	℄ Splice 3-2	℄ Splice 3-3	℄ Pier 9	℄ Splice 3-4	℄ Splice 3-5	℄ Pier 10	℄ Splice 3-6	℄ Brg. W. Abut.
11B	466.66	466.43	466.12	465.61	464.55	463.09	462.05	458.82	457.39	455.72	454.09

* Top of web elevations are for fabrication only

Note:

See Sheet S-75 for all notes.

P:\66084669\980_CAD_981_Drawing\76C75_Master-Connect\Structural\082-0325\Sheet\082-0325_76C75_CamberDia-3.dgn



USER NAME = bhettA	DESIGNED - DD	REVISED -
PLOT SCALE = 8/2" = 1'	DRAWN - DD	REVISED -
PLOT DATE = #DATE#	CHECKED - CHY	REVISED -
	DATE - 03/18/2011	REVISED -

STATE OF ILLINOIS
DEPARTMENT OF TRANSPORTATION

GIRDER CAMBER & TOP OF WEB ELEVATIONS III
I-70W OVER I-55, CSX & KCS RAILROADS

SCALE: NONE SHEET NO. S-77 OF S-138 SHEETS STA. TO STA.

F.A.I. RTE. 70	SECTION 82-1-B-1	COUNTY ST. CLAIR	TOTAL SHEETS 319	SHEET NO. 192
S.N. 082-0323 & S.N. 082-0325		CONTRACT NO. 76C75		
FED. ROAD DIST. NO. [ILLINOIS] FED. AID PROJECT				