


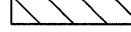
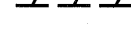




MATCH LINE STA 196+00 I-70  
SEE SHEET 5 OF 10

SHEET PROVIDED FOR  
INFORMATION ONLY

- LEGEND:**
-  PAVEMENT REMOVAL
  -  SHOULDER REMOVAL
  -  CONCRETE REMOVAL
  -  DRIVEWAY REMOVAL
  -  LINEAR REMOVAL
  -  TREE REMOVAL (ACRES)
  -  TREE REMOVAL (UNITS)



USER NAME = HeneoC	DESIGNED - CRH	REVISED -
PLOT SCALE = 40.0000' / in.	DRAWN - PHP	REVISED -
PLOT DATE = *DATE*	CHECKED - DBM	REVISED -
	DATE - 3-18-11	REVISED -

**STATE OF ILLINOIS  
DEPARTMENT OF TRANSPORTATION**

**ROADWAY PLAN  
RAMP 55S70W**

SCALE: 1" = 20' SHEET NO. 6 OF 11 SHEETS STA. 196+00 TO STA. 190+00

F.A.I. RTE.	SECTION	COUNTY	TOTAL SHEETS	SHEET NO.
70	B2-1-B-1	ST. CLAIR	319	34
FED. ROAD DIST. NO.			ILLINOIS FED. AID PROJECT	
			CONTRACT NO. 76C75	