

F.A.I. RTE.	SECTION	COUNTY	TOTAL SHEETS	SHEET NO.
70	82-1-B-1	ST. CLAIR	319	1

D-98-058-08 * 319+15 = 334

FOR INDEX OF SHEETS AND STANDARDS SEE SHEET NO. 2

STATE OF ILLINOIS DEPARTMENT OF TRANSPORTATION DIVISION OF HIGHWAYS PROPOSED HIGHWAY PLANS

DESIGN DESIGNATIONS:

WB I-70	26,960 (30) INTERSTATE 45.21(PCC-20)
EB I-70	32,980 (30) INTERSTATE 45.21(PCC-20)
WB I-64	45,340 (30) INTERSTATE 45.21(PCC-20)
EB I-64	49,730 (30) INTERSTATE 45.21(PCC-20)
RAMP 55S70W	13,560 (30) FREEWAY DIRECTIONAL RAMP 11.37(PCC-20)
RAMP 64W70W	14,910 (30) FREEWAY DIRECTIONAL RAMP 25.00(PCC-20)

WB I-70 & EB I-70
DESIGN SPEED = 70 MPH
POSTED SPEED = 50 MPH

WB I-64 & EB I-64:
DESIGN SPEED = 60 MPH
POSTED SPEED = 50 MPH

RAMP 55S70W:
DESIGN SPEED = 50 MPH
POSTED SPEED = 50 MPH

RAMP 64W70W:
DESIGN SPEED = 50 MPH
POSTED SPEED = 50 MPH



Oranit Pimsarn 3/18/11
ORANIT PIMSARN DATE
REGISTERED PROFESSIONAL ENGINEER
LICENSE EXPIRES 11/30/2011
SHEET RANGE 1-37, 40-47, 58-78, 285-316




Jim Coleman 3-18-11
JIM COLEMAN DATE
REGISTERED PROFESSIONAL ENGINEER
LICENSE EXPIRES 11/30/2011
SHEET RANGE 104-113




Danny B. Manojlovski 3/18/11
DANNY B. MANOJLOVSKI DATE
REGISTERED PROFESSIONAL ENGINEER
LICENSE EXPIRES 11/30/2011
SHEET RANGE 1-37, 40-47, 58-78, 285-316




Michael P. Walton 3-18-11
MICHAEL WALTON DATE
REGISTERED PROFESSIONAL ENGINEER
LICENSE EXPIRES 11/30/2011
SHEET RANGE 38-39, 48-57, 317-319



Amish T. Bhatt 3/18/11
AMISH BHATT DATE
LICENSED STRUCTURAL ENGINEER
LICENSE EXPIRES 11/30/2012
SHEET RANGE 116-253



Curtis M. Watkins 3/18/11
CURTIS M. WATKINS DATE
LICENSED STRUCTURAL ENGINEER
LICENSE EXPIRES 11/30/2012
SHEET RANGE 272-284



Deborah A. Zroka 3-18-11
DEBORAH A. ZROKA DATE
LICENSED STRUCTURAL ENGINEER
LICENSE EXPIRES 11/30/2012
SHEET RANGE 254-271



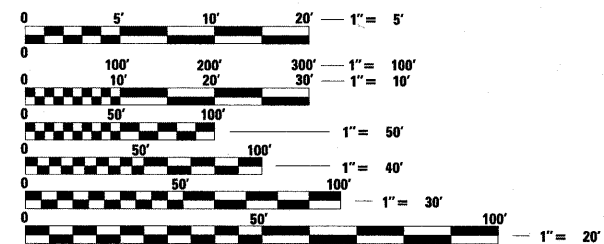
Paul E. Barthel 3-18-11
PAUL E. BARTHEL DATE
LICENSED PROFESSIONAL ENGINEER
LICENSE EXPIRES 11/30/2011
SHEET RANGE 96-103H

**F.A.I. 70 / FAP 998 (REL. I70)
SECTION 82-1-B-1
ST. CLAIR COUNTY
RELOC. I-70 FROM 2ND ST.
TO COLLINSVILLE AVE. (WB)
C-98-025-10**

NPDES PERMIT INFORMATION	
NPDES Disturbed	
Area =	6.92 Acres
Approximate Location of Roadway is :	
Longitude	90° 08' 16.87" W
Latitude	38° 37' 38.02" N



MICROFILMED _____
REEL NUMBER _____
AWARDED _____
RESIDENT ENGINEER _____
AS BUILT CHANGES WERE MADE ON THE FOLLOWING SHEETS



FULL SIZE PLANS HAVE BEEN PREPARED USING STANDARD ENGINEERING SCALES. REDUCED SIZED PLANS WILL NOT CONFORM TO STANDARD SCALES. IN MAKING MEASUREMENTS ON REDUCED PLANS, THE ABOVE SCALES MAY BE USED.

J.U.L.I.E.
JOINT UTILITY LOCATION INFORMATION FOR EXCAVATION
1-800-892-0123
or 811

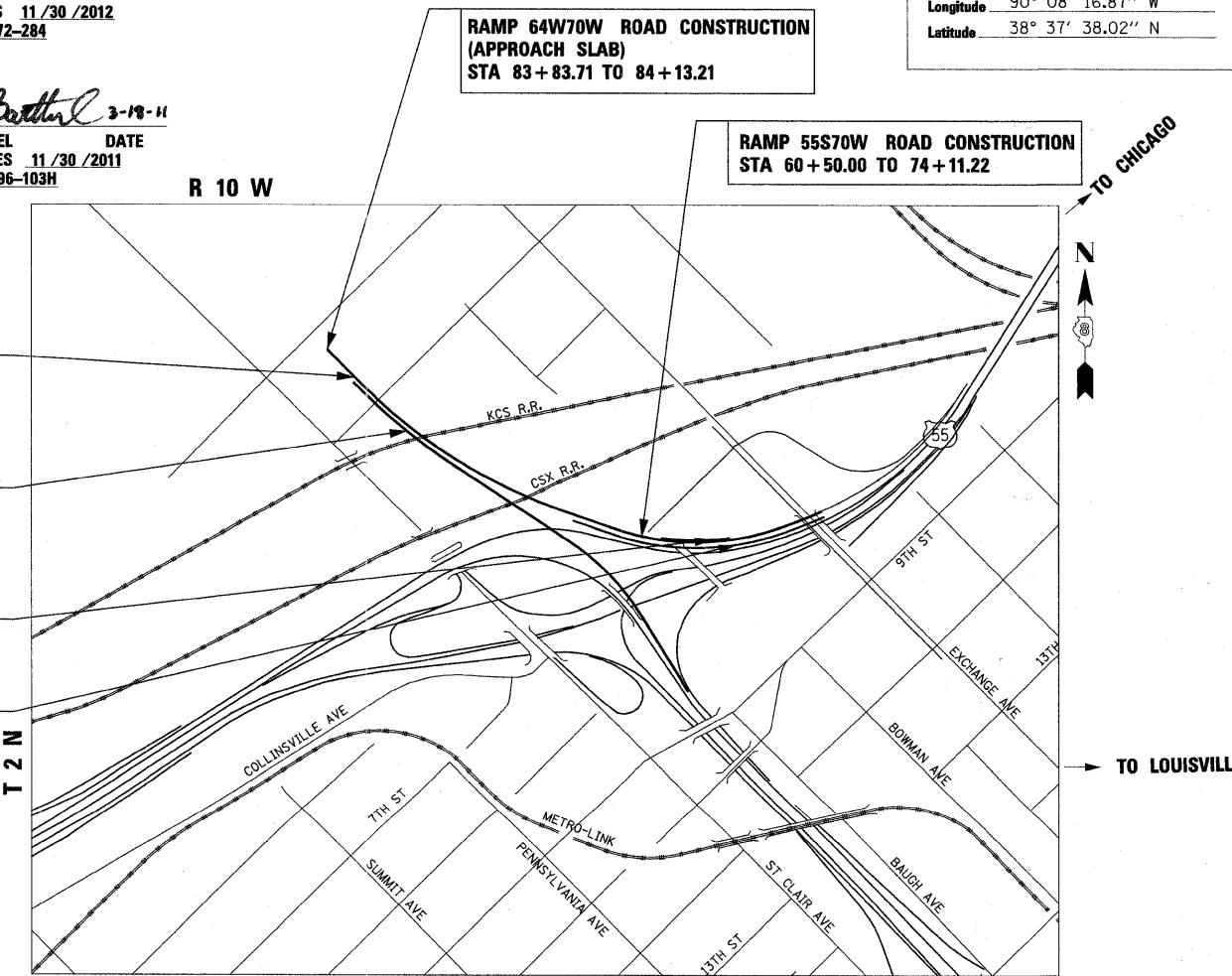
**PROJECT ENGINEER MIKE PRITCHETT
SQUAD LEADER CHAD SANDERS
CONTRACT NO. 76C75**

RAMP 55S70W BRIDGE CONSTRUCTION
S.N. 082-0323
STA 74+11.22 TO 78+98.22

RAMP 64W70W BRIDGE CONSTRUCTION
S.N. 082-0325
STA 65+15.96 TO 83+83.71

RETAINING WALL 082-W302
STA 65+50.00 TO 70+90.00

RETAINING WALL 082-W306
STA 60+50.00 TO 74+11.55



TOWNSHIP: CANTEEN
GROSS LENGTH = 3,745.47 FT (0.709 MILES)
NET LENGTH = 3,745.47 FT (0.709 MILES)



STATE OF ILLINOIS
DEPARTMENT OF TRANSPORTATION
DIVISION OF HIGHWAYS

SUBMITTED *March 29 20 11*
Mary C. Jamel
DEPUTY DIRECTOR OF HIGHWAY, REGION ENGINEER

May 13 20 11
Scott E. Stitt P.E. Ia
acting ENGINEER OF DESIGN AND ENVIRONMENT

May 13 20 11
Christine M. Reed Ia
DIRECTOR OF HIGHWAYS, CHIEF ENGINEER

**PRINTED BY THE AUTHORITY
OF THE STATE OF ILLINOIS**

