

STATE OF ILLINOIS
DEPARTMENT OF TRANSPORTATION
DIVISION OF HIGHWAYS
PROPOSED
HIGHWAY PLANS

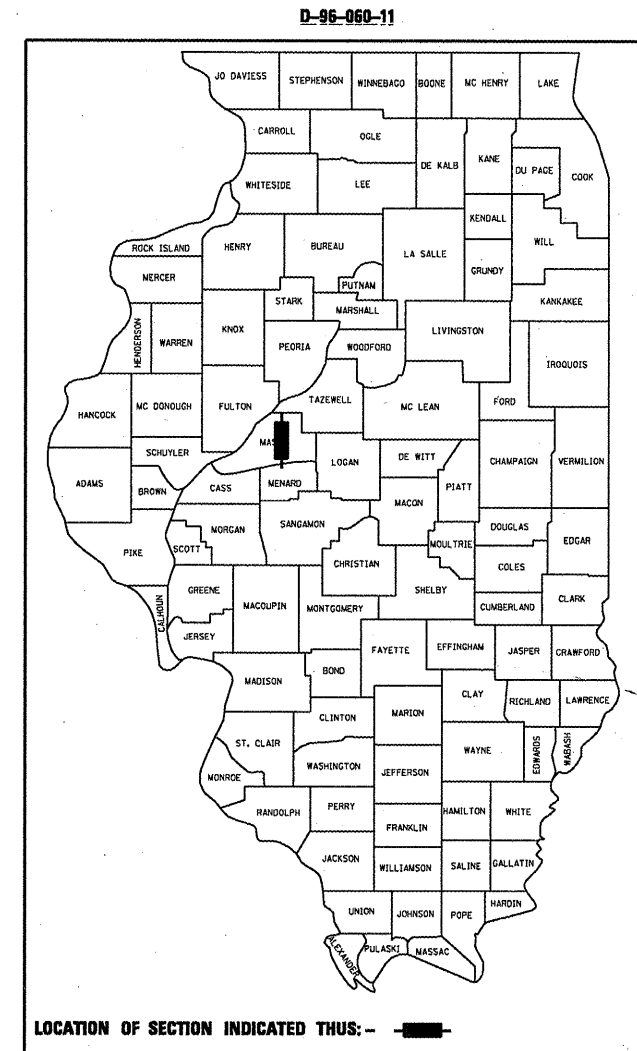
F.A. RTE. 572	SECTION 3RS-4	COUNTY MASON	TOTAL SHEETS 38	SHEET NO. 1
ILLINOIS			CONTRACT NO. 72E32	

INDEX OF SHEETS

- 1 COVER SHEET
- 2 GENERAL NOTES
- 3 SUMMARY OF QUANTITIES
- 4-5 SCHEDULES
- 6-12 TYPICAL SECTIONS
- 13-25 PLAN VIEW
- 26-27 DRAINAGE PLAN AND PROFILE SHEETS
- 28 PAVEMENT MARKING DETAIL
- 29-31 BUTT JOINT/TRANSITION DETAILS
- 32-33 ENTRANCE AND MAILBOX TURNOUT DETAILS
- 34-38 CROSS SECTIONS

FAS ROUTE 572 IL 10
SECTION 3RS-4
PROJECT RS-0572(304)
TYPE of IMPROVEMENT: 3P
MASON COUNTY

C-96-060-11



STANDARDS

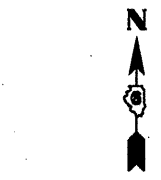
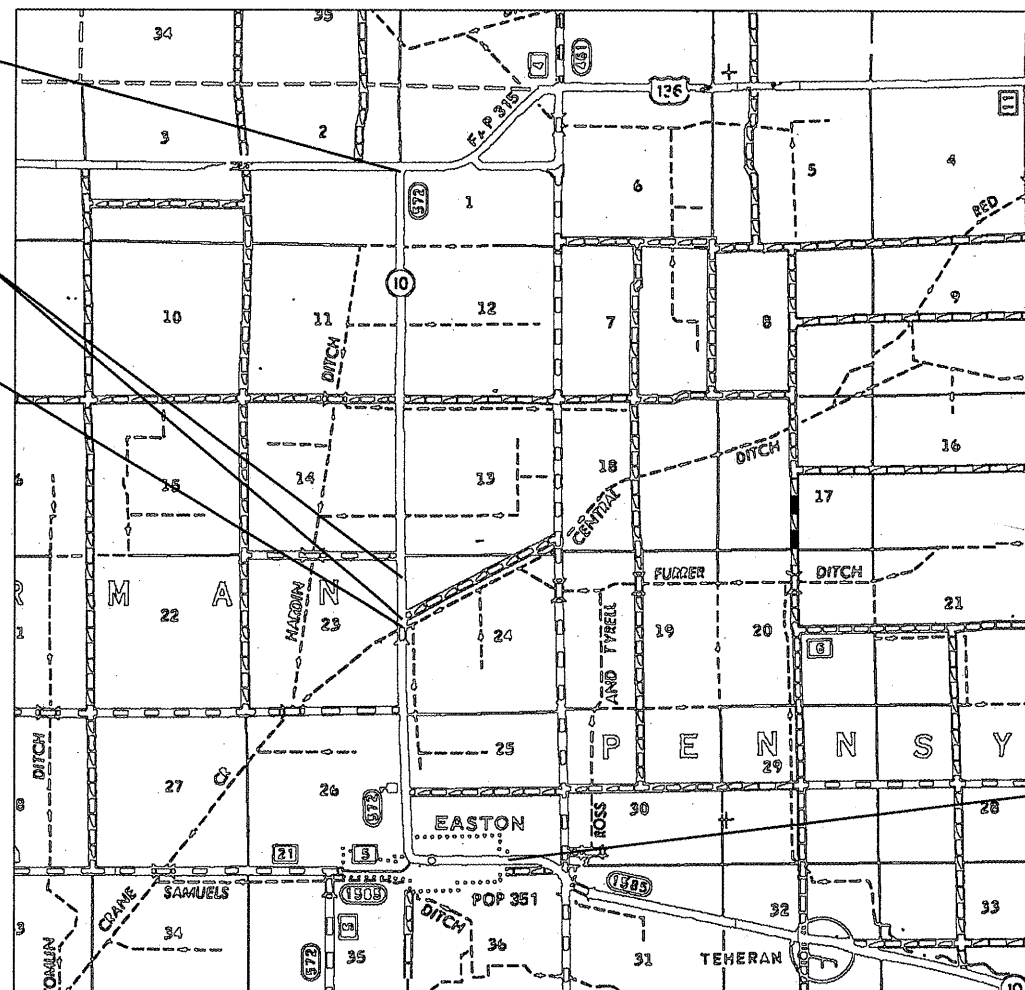
001001-02	701301-04
001006	701306-03
000001-06	701311-03
442201-03	701501-06
482011-03	701901-01
701006-03	780001-02
701011-02	781001-03
701201-04	

IL 10
ADT (2001) = 667
%MU + %SU = 11%

BEGIN IMPROVEMENT
FAS 572 (IL 10)
STA 567+94.29

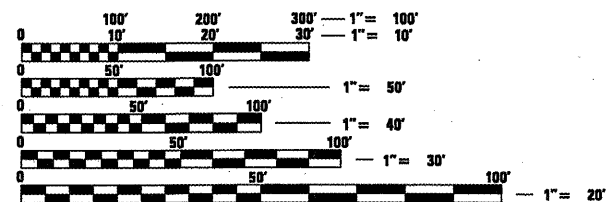
DRAINAGE IMPROVEMENT
STA. 708+00 TO 716+00

BRIDGE OMISSION
STA. 720+97.35 TO 721+46.47
SN 063-0005



T21N

END IMPROVEMENT
FAS 572 (IL 10)
STA 815+82.23 BK



FULL SIZE PLANS HAVE BEEN PREPARED USING STANDARD ENGINEERING SCALES. REDUCED SIZED PLANS WILL NOT CONFORM TO STANDARD SCALES. IN MAKING MEASUREMENTS ON REDUCED PLANS, THE ABOVE SCALES MAY BE USED.

J.U.L.I.E.
JOINT UTILITY LOCATION INFORMATION FOR EXCAVATION
1-800-892-0123
OR 811

PROJECT ENGINEER: JOHN NEGANGARD (217) 782-6990
SENIOR TEAM ENGINEER: VINCE MADONIA (217) 785-9046

CONTRACT NO. 72E32

GROSS LENGTH = 24,787.94 FT. = 4.695 MILE
NET LENGTH = 24738.82 FT. = 4.685 MILE

STATE OF ILLINOIS
DEPARTMENT OF TRANSPORTATION
DIVISION OF HIGHWAYS

SUBMITTED *March 25 20 11*
Reg Z Pahr
 DEPUTY DIRECTOR OF HIGHWAYS, REGION ENGINEER
May 13 20 11
Scott E. Stitt, P.E.
 acting ENGINEER OF DESIGN AND ENVIRONMENT
May 13 20 11
Christine M. Reed
 DIRECTOR OF HIGHWAYS, CHIEF ENGINEER

PRINTED BY THE AUTHORITY
OF THE STATE OF ILLINOIS