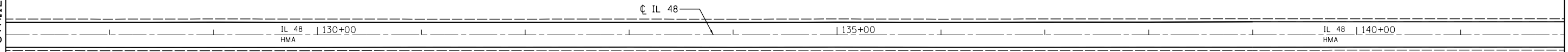


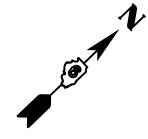
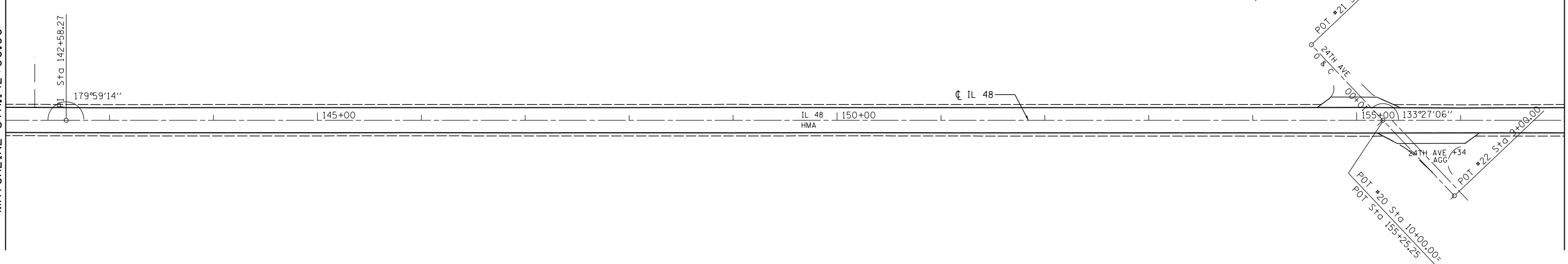
MATCHLINE STA.127+00.00

MATCHLINE STA.142+00.00



MATCHLINE STA.142+00.00

MATCHLINE STA.157+00.00



FILE NAME =	USER NAME = sparksgw	DESIGNED -	REVISED -
c:\pw\work\p\idot\sparksgw\10255647\06729\29-sht-plan1.dgn		DRAWN -	REVISED -
PLOT SCALE = 100.0000' / in.		CHECKED -	REVISED -
PLOT DATE = Mar-24-2011 09:10:21AM		DATE -	REVISED -

**STATE OF ILLINOIS
DEPARTMENT OF TRANSPORTATION**

PLAN SHEET

SCALE: SHEET NO. OF SHEETS STA. TO STA.

F.A.P. RTE.	SECTION	COUNTY	TOTAL SHEETS	SHEET NO.
714	137RS-6	MONTGOMERY	16	14
CONTRACT NO. 72E29			ILLINOIS FED. AID PROJECT	