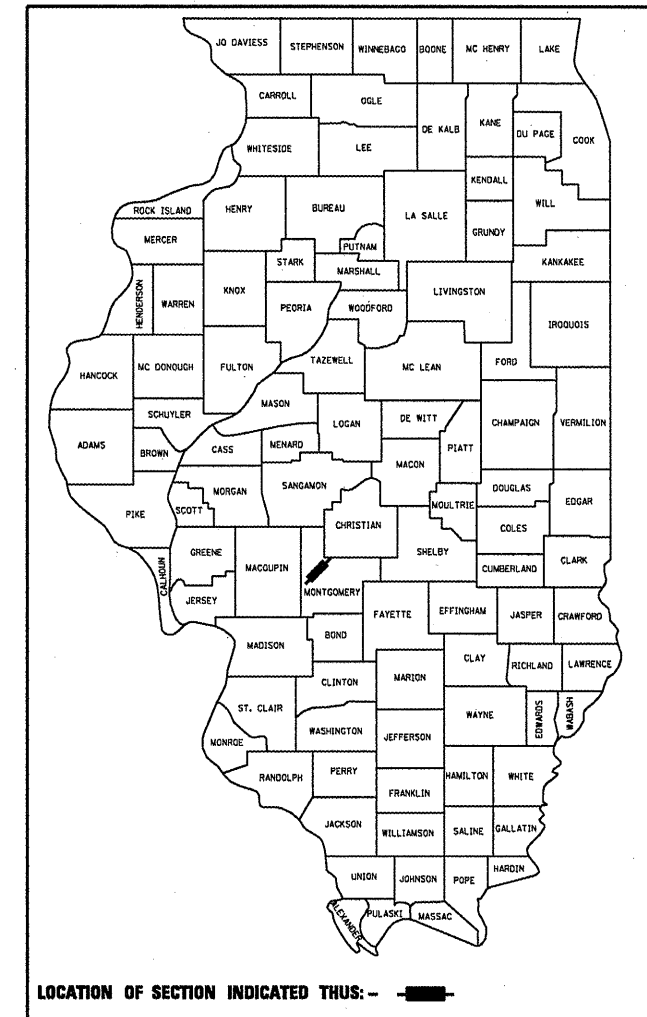


F.A.P. RTE.	SECTION	COUNTY	TOTAL SHEETS	SHEET NO.
714	137 RS-6	MONTGOMERY	16	1
		ILLINOIS	CONTRACT NO. 72E29	

D-96-057-11



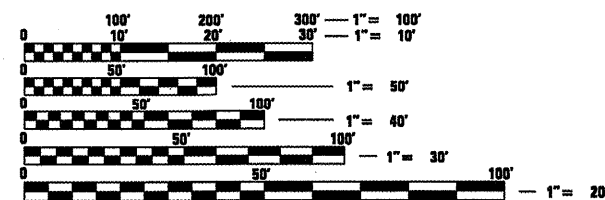
STATE OF ILLINOIS
DEPARTMENT OF TRANSPORTATION
DIVISION OF HIGHWAYS
PROPOSED
HIGHWAY PLANS
 PROJECT ACF-0714(019)
 FAP ROUTE 714 (IL-48)
 SECTION 137 RS-6
RESURFACING
MONTGOMERY COUNTY
 C-96-057-11

INDEX OF SHEETS

- 1 COVER SHEET
- 2 GENERAL NOTES
- 3 SUMMARY OF QUANTITIES
- 4 TYPICAL SECTIONS
- 5-6 SCHEDULE OF QUANTITIES
- 7 BUTT-JOINT DETAILS
- 8-9 ENTRANCE AND SIDEROAD DETAILS
- 10 SUPERELEVATION TRANSITION
DETAIL FOR TWO LANE HIGHWAY
- 11-16 PLAN SHEETS

STANDARDS

000001-06	701301-04
280001-05	701306-03
442201-03	701311-03
701001-02	701501-06
701006-03	701901-01
701201-04	780001-02
	781001-03



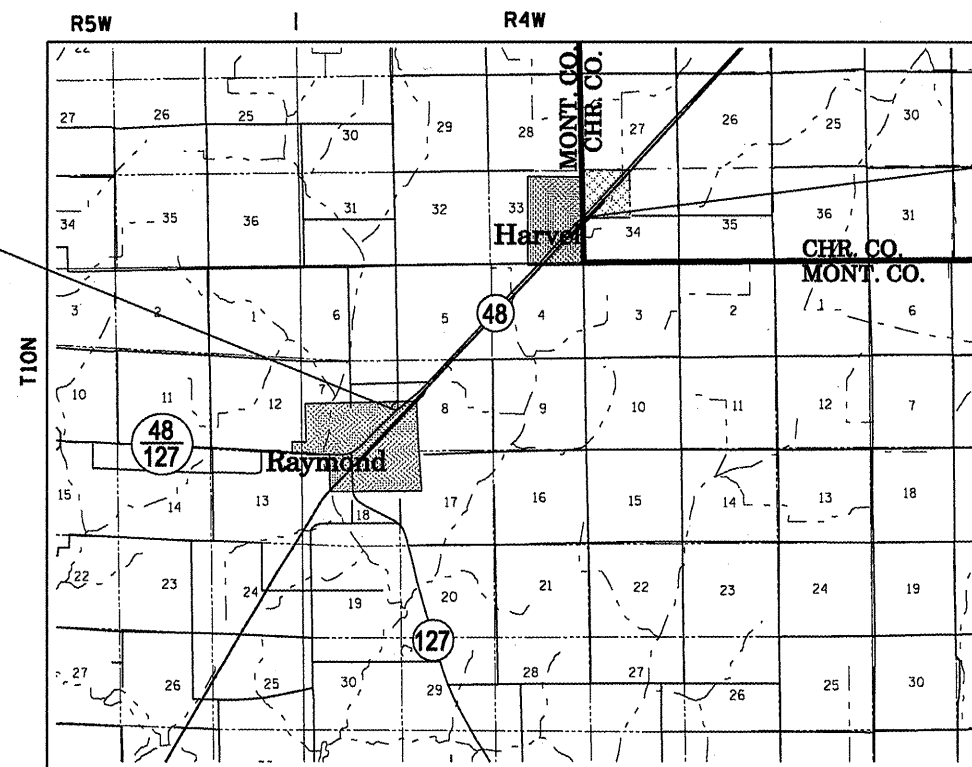
FULL SIZE PLANS HAVE BEEN PREPARED USING STANDARD ENGINEERING SCALES. REDUCED SIZED PLANS WILL NOT CONFORM TO STANDARD SCALES. IN MAKING MEASUREMENTS ON REDUCED PLANS, THE ABOVE SCALES MAY BE USED.

J.U.L.I.E.
 JOINT UTILITY LOCATION INFORMATION FOR EXCAVATION
 1-800-892-0123
 OR 811

PROJECT ENGINEER: JEFF MYERS 217-782-4761
 TEAM LEADER: KEN ANDERSON 217-524-7546

CONTRACT NO. 72E29

IMPROVEMENT BEGINS
 STA. 42+15.00



IMPROVEMENT ENDS
 STA. 191+50.00

LOCATION MAP

GROSS LENGTH = 14,935 FT. = 2.829 MILE
 NET LENGTH = 14,935 FT. = 2.829 MILE

TRAFFIC DATA

ADT = 2328 (2009)
 PV = 77.2%
 SU = 6.2%
 MU = 16.6%

HIGHWAY CLASSIFICATION - MINOR ARTERIAL

STATE OF ILLINOIS
 DEPARTMENT OF TRANSPORTATION
 DIVISION OF HIGHWAYS
 SUBMITTED *March 24 20 11*
Regan Z. Drakoff
 DEPUTY DIRECTOR OF HIGHWAYS, REGION ENGINEER
May 13 20 11
Scott E. Stitt P.E./a
 acting ENGINEER OF DESIGN AND ENVIRONMENT
May 13 20 11
Christine M. Reed/a
 DIRECTOR OF HIGHWAYS, CHIEF ENGINEER

PRINTED BY THE AUTHORITY
OF THE STATE OF ILLINOIS