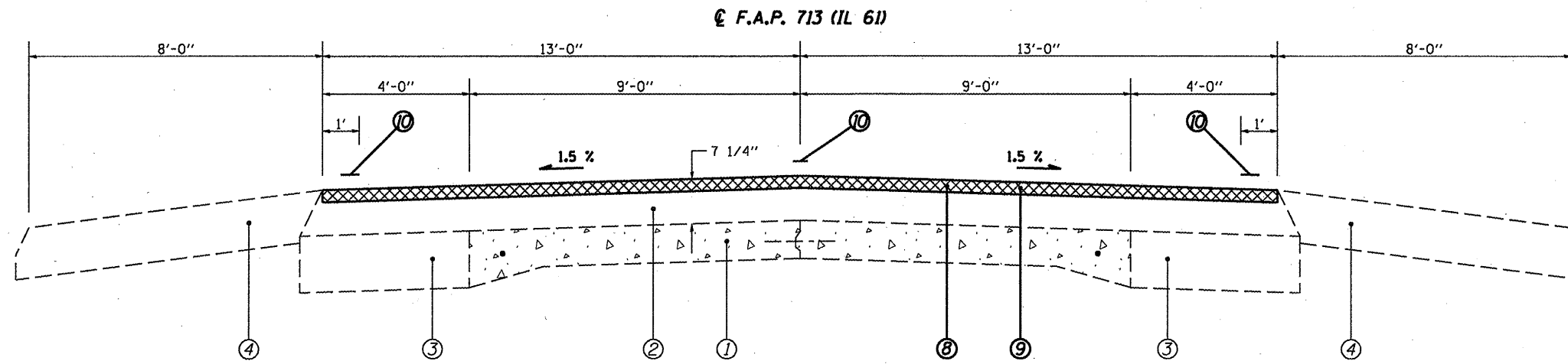
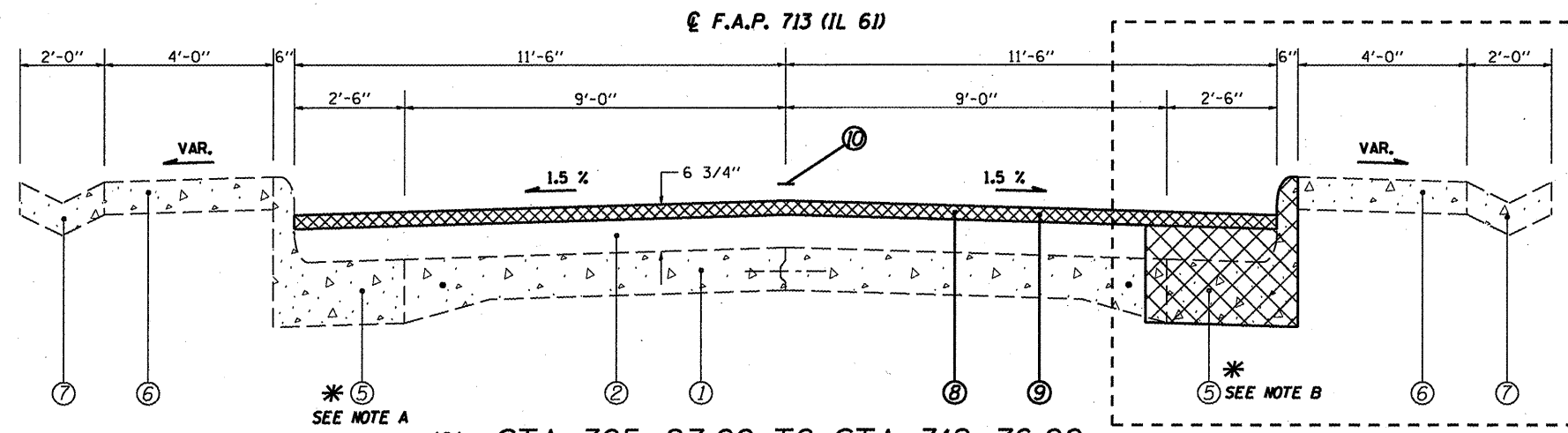


**LEGEND**

- ① EXIST. P.C.C. PAVEMENT (9"-6"-9")
- ② EXIST. BITUMINOUS OVERLAY
- ③ EXIST. BITUMINOUS BASE COURSE WIDENING, 9"
- ④ EXIST. BITUMINOUS SHOULDERS
- ⑤ EXIST. CONCRETE CURB AND GUTTER, TYPE B-6.30
- ⑥ EXIST. CONCRETE SIDEWALK, 4"
- ⑦ EXIST. CONCRETE GUTTER, TYPE A
- ⑧ PROP. HOT-MIX ASPHALT SURFACE REMOVAL, 2"
- ⑨ PROP. HOT-MIX ASPHALT SURFACE COURSE, MIX C, N50 2"
- ⑩ PROP. PAINT PAVEMENT MARKING - LINE 5"



(1) STA 303+90.00 TO STA 305+27.00 [137']



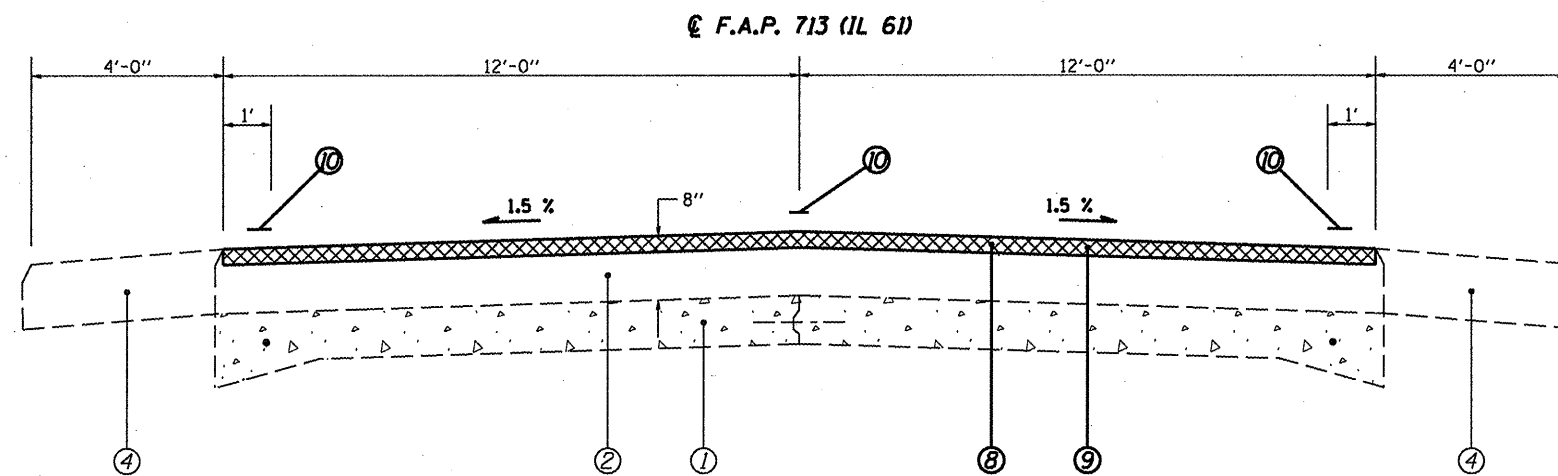
(2) STA 305+27.00 TO STA 312+76.00 [749']

SEE SHEETS 10 & 11 FOR DRAINAGE DETAILS

\* NOTE A:  
EXIST. CONC. CURB & GUTTER BEGINS @ STA 305+19.00 LT

\* SEE NOTE A

\* NOTE B:  
PROP. COMB CURB & GUTTER REM SP AND COMB CONC CURB AND GUTTER TYPE B SP BEGINS @ STA 308+87.00 AND ENDS @ STA 309+67.50 RT



(3) STA 312+76.00 TO STA 313+40.00 [64']

FILE NAME = c:\pwwork\pwwork\cabrera\0239921\06	USER NAME = cabrera	DESIGNED - JWC	REVISED -	<b>STATE OF ILLINOIS DEPARTMENT OF TRANSPORTATION</b>	<b>TYPICAL SECTIONS</b>	F.A.P. RTE. 713	SECTION (102)RS-9.T	COUNTY HANCOCK	TOTAL SHEETS 11	SHEET NO. 4		
	2E05-sh-typical.dgn	DRAWN - JWC	REVISED -			SCALE: NTS	SHEET NO. 1 OF 1 SHEETS	STA. 303+90.00 TO STA. 313+40.00	ILLINOIS FED. AID PROJECT			
	PLOT SCALE = 1/8" = 1' IN.	CHECKED - RSC	REVISED -									
	PLOT DATE = Mar-28-2011 11:59:34AM	DATE -	REVISED -									
CONTRACT NO. 72E05												