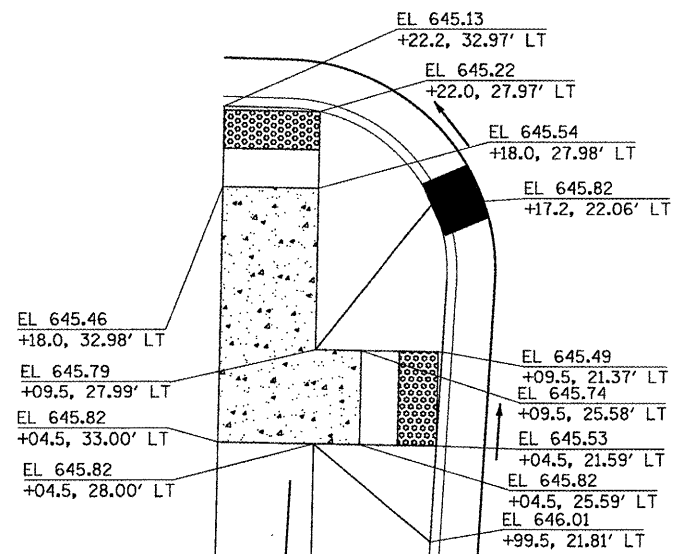
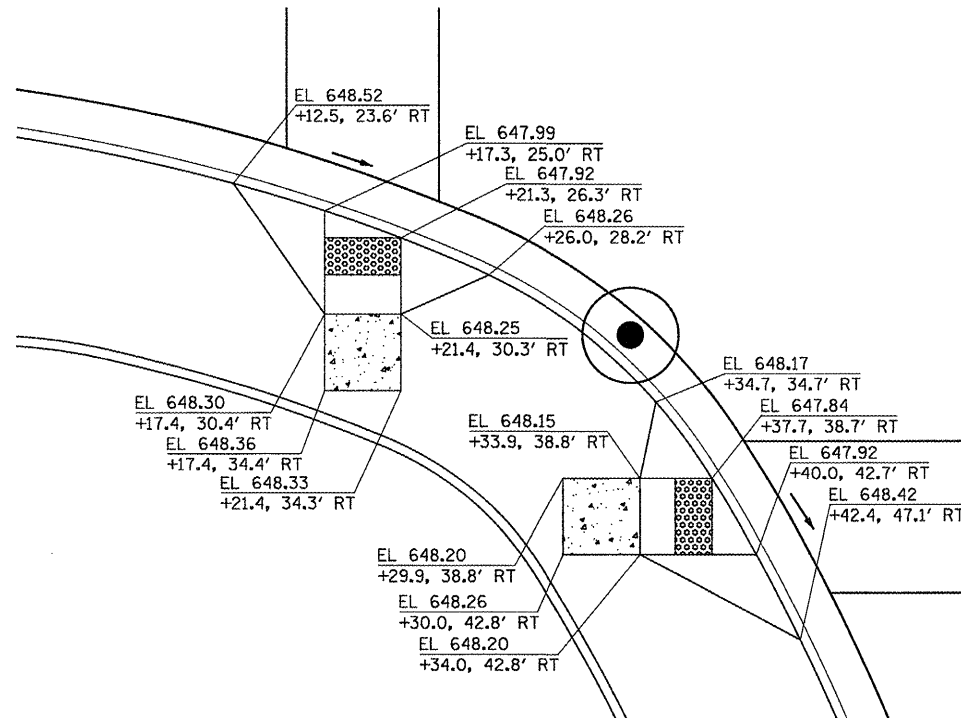


LOCUST STREET AND MARKET STREET






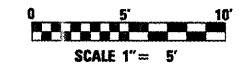
SW QUAD AT SPRUCE STREET AND FIRST AVENUE




SW QUAD AT LOCUST STREET AND 1ST AVENUE

LEGEND

-  LEVEL LANDING PAD
-  SLOPE 2% MAXIMUM ANY DIRECTION
-  DETECTABLE WARNING



FILE NAME = P:\P-09\2193 - IDOT DUR\Task-04\DWG\SH1\15.D4-9400909-ADA_details04.dwg	USER NAME = ..2193 Task 4..	DESIGNED NEC	REVISED - -	 INFRASTRUCTURE ENGINEERING 456 Fulton Street Suite 104 Peoria, IL 61602 P: 309.697.4000 F: 309.697.8211 www.infrastructure-eng.com	STATE OF ILLINOIS DEPARTMENT OF TRANSPORTATION		ADA RAMPS DETAILS LOCUST STREET-RECONSTRUCTION		F.A.P. RTE.	SECTION	COUNTY	TOTAL SHEETS	SHEET NO.
PLOT SCALE = 1/8"	CHECKED JRS	REVISED - -	685/22						(41Z, 135) R, N, (1CS) I	FULTON	125	87	
PLOT DATE = 12/21/2010	DATE 12/21/2010	REVISED - -	CONTRACT NO. 68877										
									ILLINOIS FED. AID PROJECT D4-94-009-09				