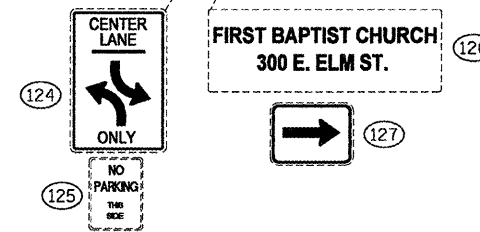

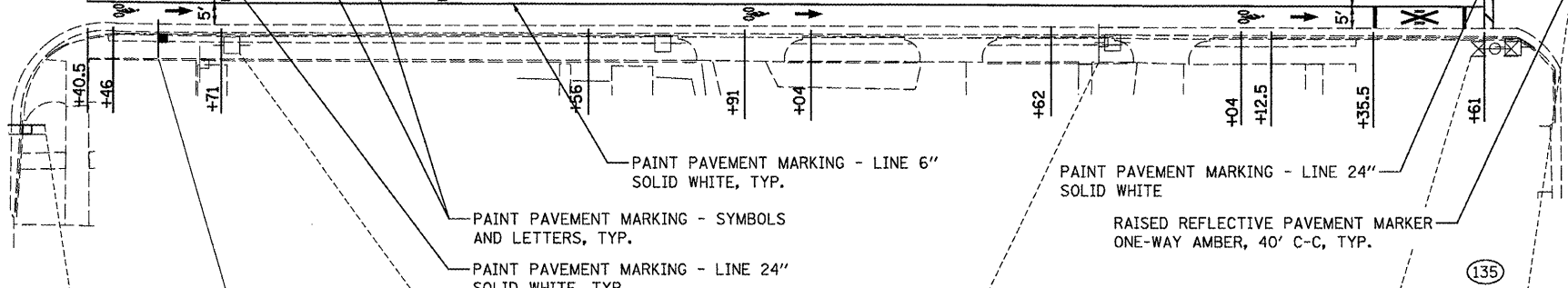
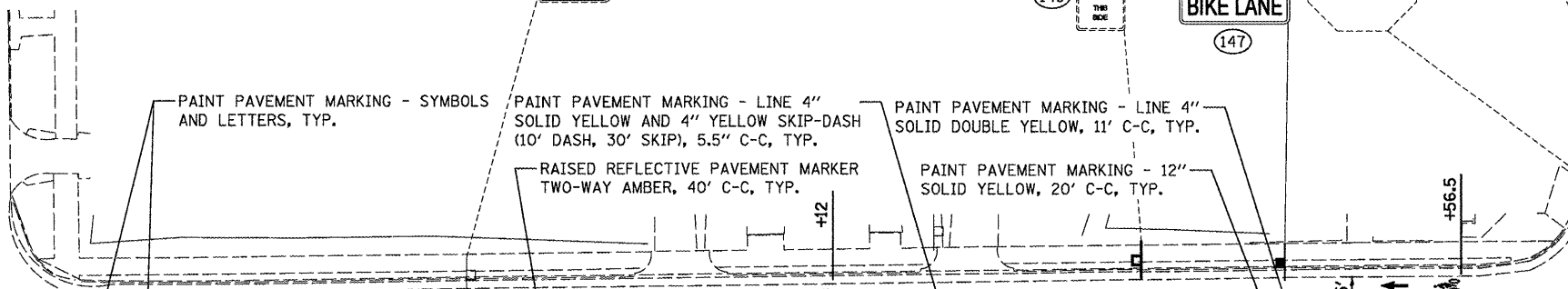


SEE SHEET NO. 53
MATCHLINE STATION 26+80.00

MATCHLINE STATION 32+40.00
SEE SHEET NO. 55




3RD AVENUE




4th AV
LOCUST ST



4TH AVENUE



- NOTES:**
1. ALL SIGNS TO BE INSTALLED AT EACH LOCATION FROM TOP TO BOTTOM AS IN THE SAME ORDER SHOWN IN THE DRAWINGS.
 2. EXISTING SIGNS TO BE REMOVED/REPLACED ARE SHOWN AS DASHED IN DRAWINGS. PROPOSED SIGNS ARE SHOWN AS SOLID IN DRAWINGS.
 3. DASHED LINE INDICATES EXISTING SIGN LOCATION. SOLID LINE INDICATES PROPOSED SIGN LOCATION.
 4. SEE IDOT DISTRICT 4 STANDARD 780001-D4 AND HIGHWAY STANDARD 780001 FOR PAVEMENT MARKING DETAILS.
 5. SEE HIGHWAY STANDARDS 720001-01, 720006-02, 720011-02, 728001-01, 7290001-01 AND 731001-01 FOR SIGN PANEL & SIGN SUPPORT DETAILS.
 6. SEE HIGHWAY STANDARD 781001-03 FOR RAISED REFLECTIVE PAVEMENT MARKER DETAILS.
 7. SEE SHEETS 59 AND 60 OF 125 FOR SIGN SCHEDULE.



FILE NAME =	USER NAME =	DESIGNED ASJ	REVISED -
P:\P-09\2193 - IDOT DUR\Task-04\DWG\SH14_D4-9400099-pmk-sign05.dgn	..2193 Task 4..	ASJ	-
PLOT SCALE = 1:20	CHECKED JRS	REVISED -	
PLOT DATE = 12/21/2010	DATE 12/21/2010	REVISED -	

INFRASTRUCTURE ENGINEERING
426 Fulton Street | Suite 104 | Peoria, IL 61602
P 301.671.8566 | F 301.671.8121 | www.infrastructure-eng.com

STATE OF ILLINOIS DEPARTMENT OF TRANSPORTATION

PAVEMENT MARKING & SIGNAGE
LOCUST STREET-RECONSTRUCTION
SCALE: 1"=20' SHEET NO. 5 OF 11 SHEETS STA. 26+80.00 TO STA. 32+40.00

F.A.P. RTE. 685/22	SECTION (41Z, 135) R, N; (1CS) I	COUNTY FULTON	TOTAL SHEETS 125	SHEET NO. 54
CONTRACT NO. 68877			ILLINOIS FED. AID PROJECT D4-94-009-09	