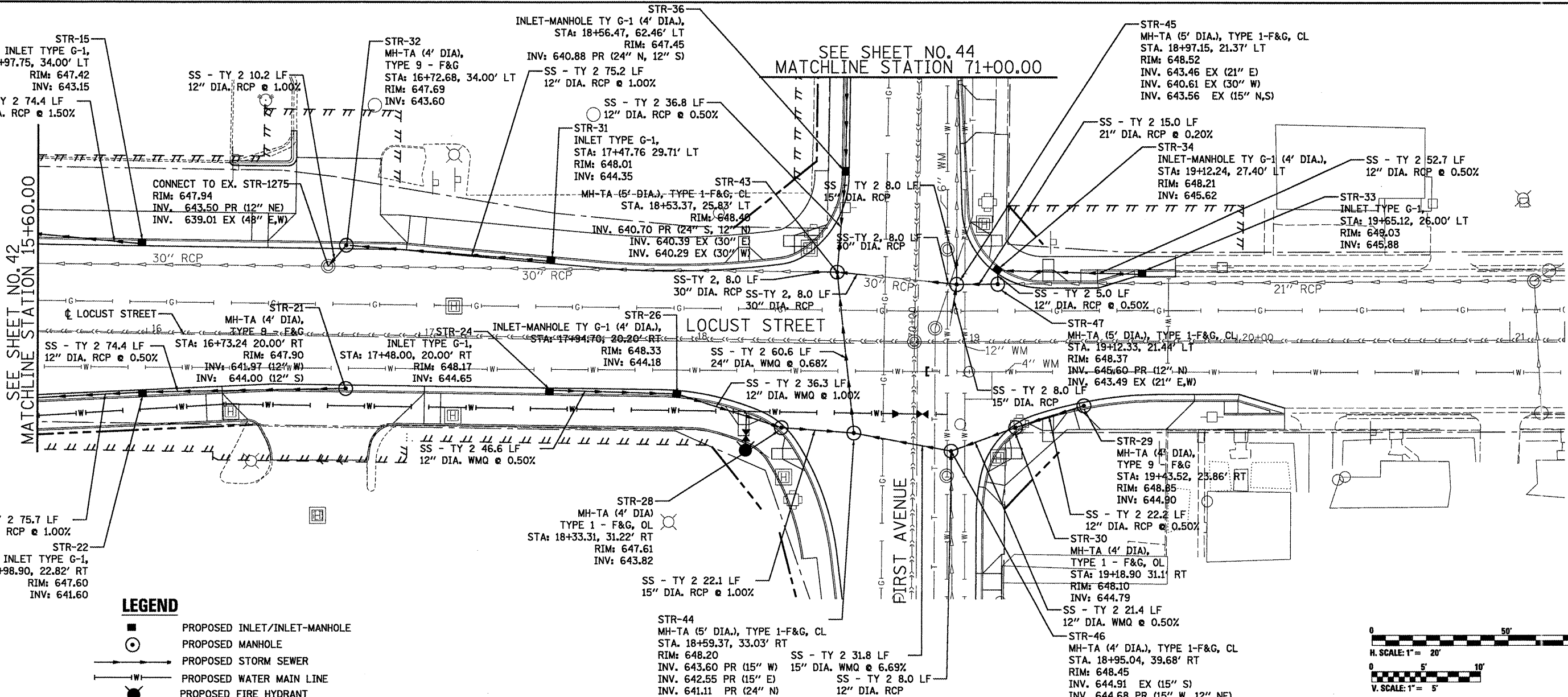


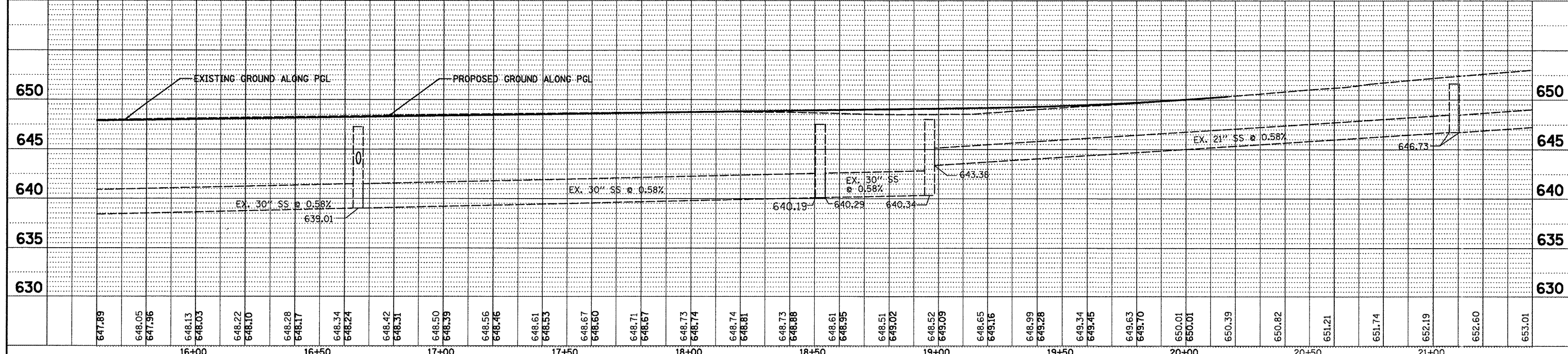
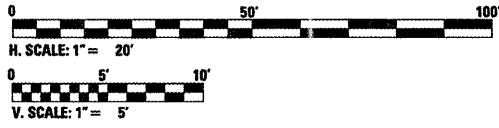
PLAN	DATE
BY	
CHECKED	
DATE	
NO.	

PROFILE	DATE
BY	
CHECKED	
DATE	
NO.	



LEGEND

- PROPOSED INLET/INLET-MANHOLE
- PROPOSED MANHOLE
- PROPOSED STORM SEWER
- PROPOSED WATER MAIN LINE
- PROPOSED FIRE HYDRANT



FILE NAME =	USER NAME =	DESIGNED AV	REVISED	<p>STATE OF ILLINOIS DEPARTMENT OF TRANSPORTATION</p>	DRAINAGE PLAN AND PROFILE LOCUST STREET-RECONSTRUCTION		F.A.P. R.T.E.	SECTION	COUNTY	TOTAL SHEETS	SHEET NO.
P:\P-09\2193 - IDOT DUR\Task-04\DWG\SVHT\	.D4-9482909-dr-asm02.dgn	DRAWN SV	REVISED		585/22	(41Z, 135) R, N; (1CS) I	FULTON	125	43		
PLOT SCALE = 1:20	CHECKED JRS	REVISED			SCALE: 1"=20'-00"		SHEET NO. 02 OF 03 SHEETS		STA. 15+60.00 TO STA. 21+00.00	CONTRACT NO. 68877	
PLOT DATE = 12/21/2010	DATE 12/21/2010	REVISED					ILLINOIS FED. AID PROJECT		D4-94-009-09		