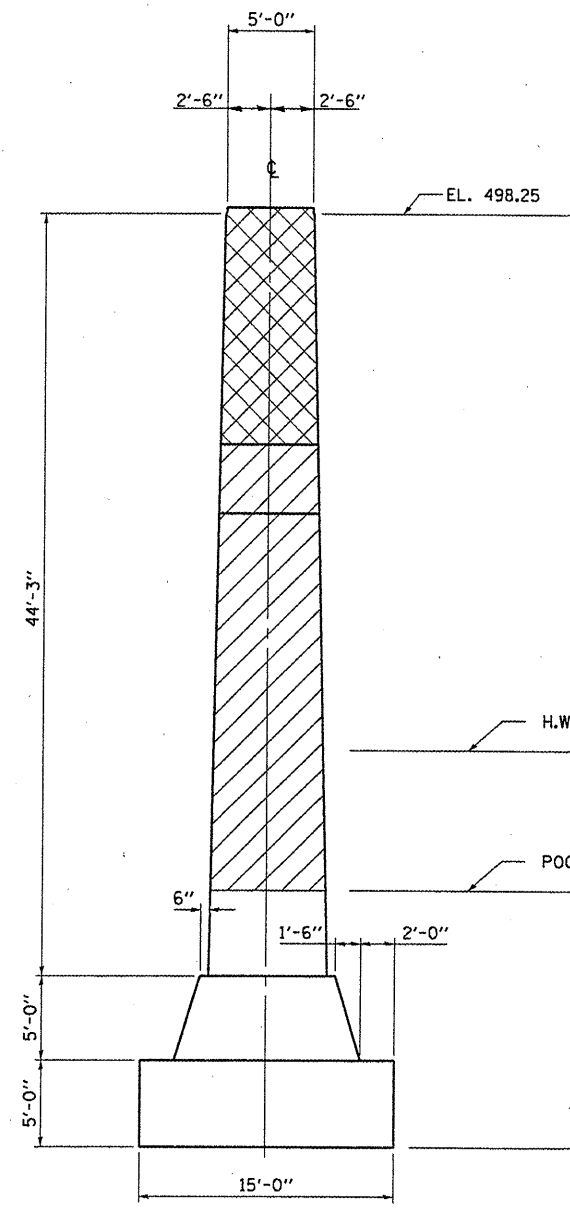
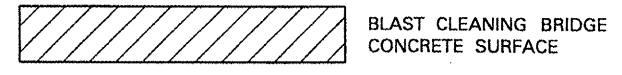
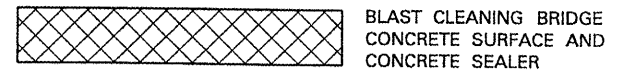
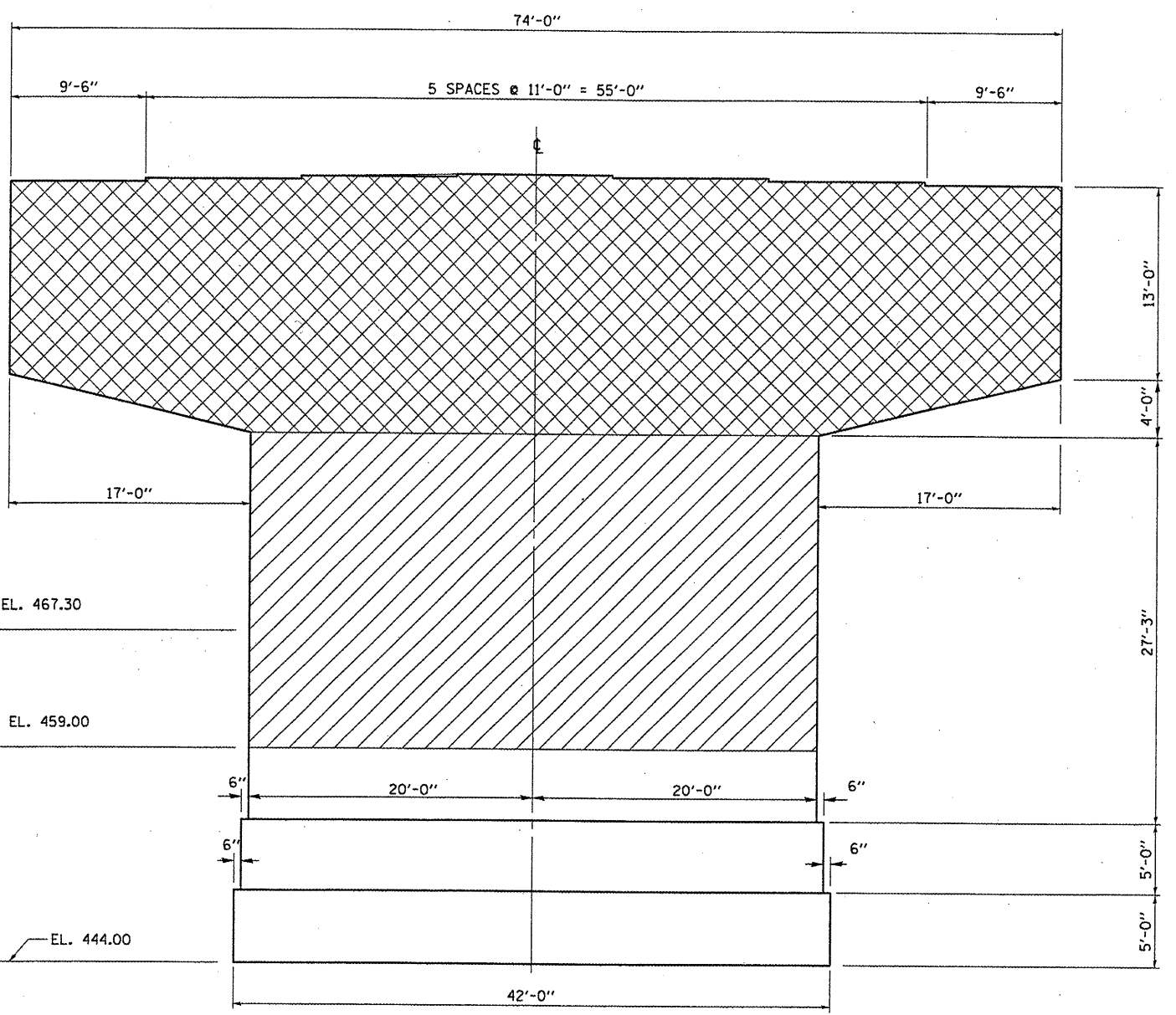


**TOP PLAN**

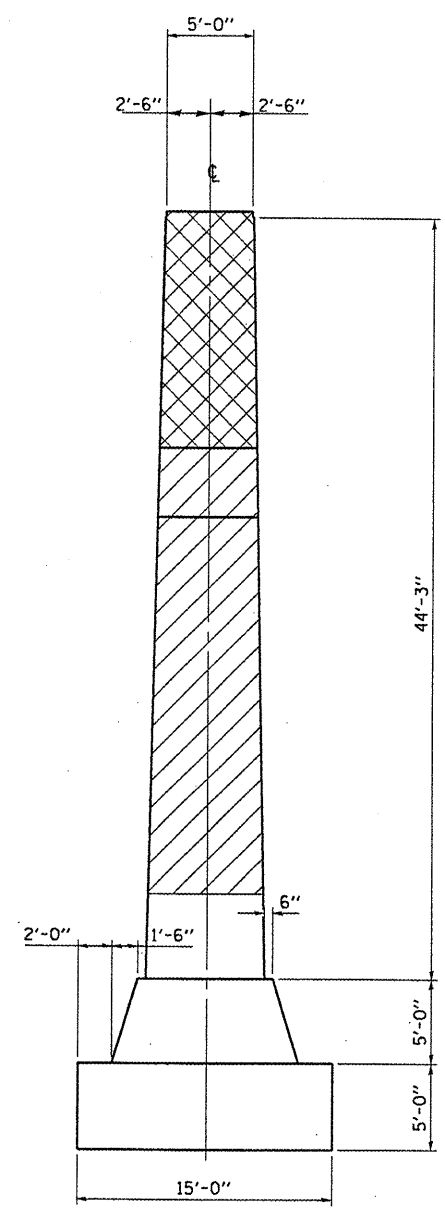


**WEST END**



**SOUTH ELEVATION**

NORTH ELEVATION SIMILAR



**EAST END**

**BILL OF MATERIAL**

ITEM	UNIT	TOTAL
BLAST CLEANING BRIDGE CONCRETE SURFACE	SQ FT	5462
CONCRETE SEALER	SQ FT	3485

**PIER NO. 1**  
 SN 050-0180  
 FAP ROUTE 68 (IL 23)  
 OVER ILLINOIS RIVER  
 SECTION (12R)-3  
 LASALLE COUNTY  
 STA. 805+45.00

FILE NAME =	USER NAME = poteluj	DESIGNED - YOGESH PATEL	REVISED -
cr:\pwork\pwork\poteluj\d0260492\0366833-sht-details.DGN		DRAWN - YOGESH PATEL	REVISED -
	PLOT SCALE = 100.0503' / IN.	CHECKED - BON WOODSHANK	REVISED -
	PLOT DATE = Apr 07, 2011 09:14:48 AM	DATE -	REVISED -

**STATE OF ILLINOIS**  
**DEPARTMENT OF TRANSPORTATION**

**PIER NO. 1 DETAILS**  
 SCALE: SHEET NO. 4 OF 5 SHEETS STA. TO STA.

F.A.P. RTE.	SECTION	COUNTY	TOTAL SHEETS	SHEET NO.
68	(12R)-3	LASALLE	9	8
CONTRACT NO. 66B33			ILLINOIS FED. AID PROJECT	