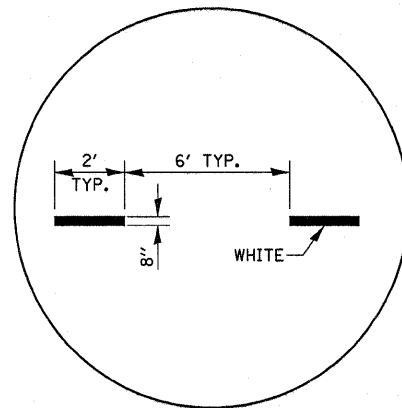
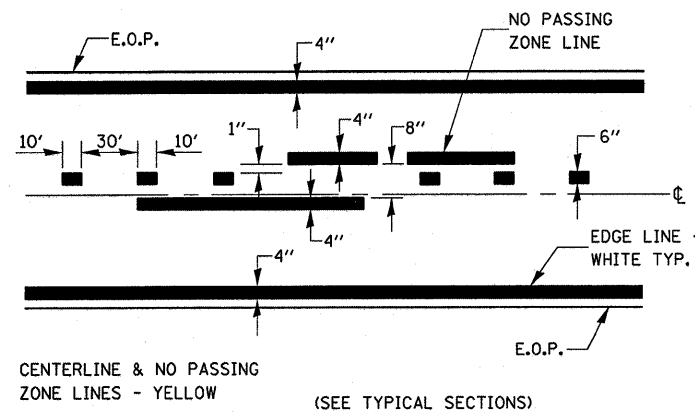


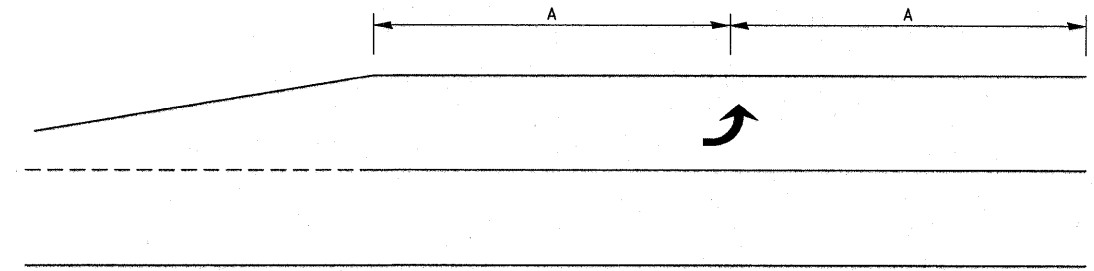
**TYPICAL SPACING DETAIL FOR
CROSSWALKS AND STOP BARS**



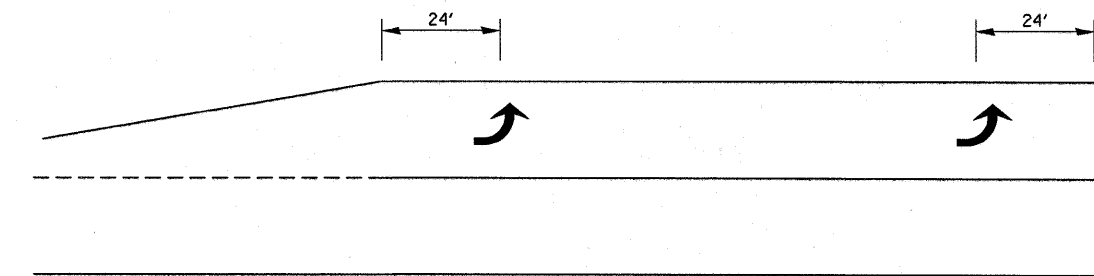
**ADVANCE AND INTERSECTION LANE
DIVIDER LINES**



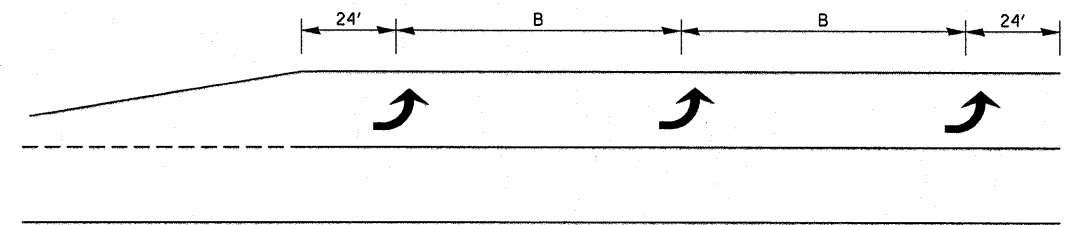
PAVEMENT MARKING



99' AND UNDER



100' TO 149'



150' AND LONGER

**TYPICAL PLACEMENT OF ARROWS
IN TURN LANES**

FILE NAME =	USER NAME = wasilewskim	DESIGNED -	REVISED -
cr:\pwork\pwork\wasilewskim\d0248423\0366839-shd-details.DGN		DRAWN -	REVISED -
	PLOT SCALE = 50.0000' / IN.	CHECKED -	REVISED -
	PLOT DATE = Mar 25, 2011 - 03:22:24 PM	DATE -	REVISED -

**STATE OF ILLINOIS
DEPARTMENT OF TRANSPORTATION**

SCALE:		SHEET NO. OF SHEETS		STA.	TO STA.
DETAILS		F.A.P. RTE.	SECTION	COUNTY	TOTAL SHEETS
		68	(52,99,100)RS-3, (37)RS-2	*	50
		* LASALLE & LIVINGSTON		CONTRACT NO. 66839	
ILLINOIS FED. AID PROJECT					