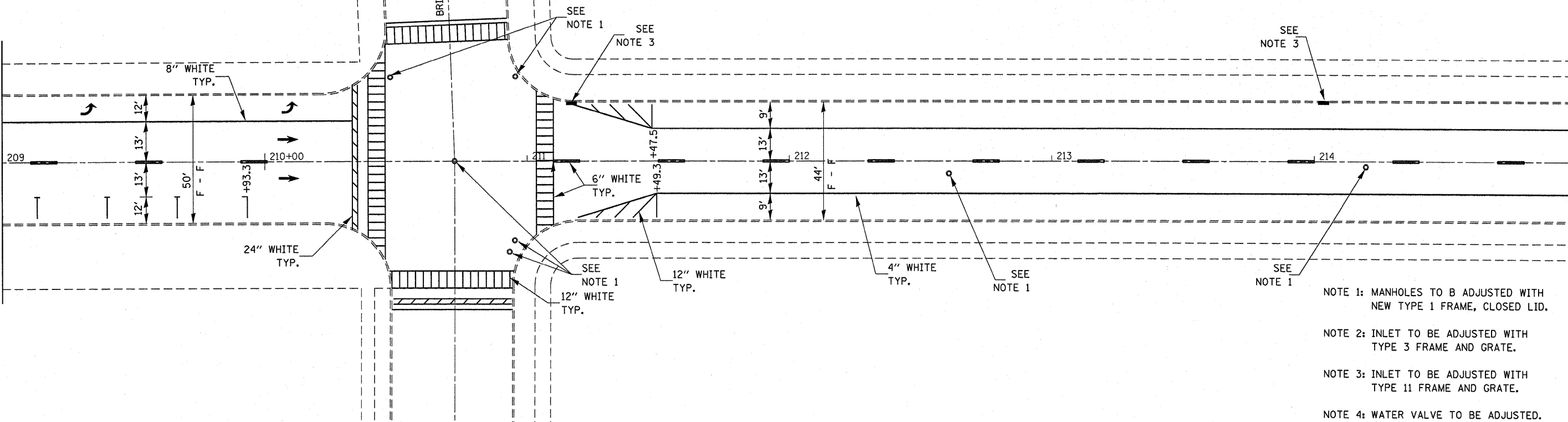




MATCH LINE STA. 209+00

MATCH LINE STA. 215+00




SEE NOTE 3

SEE NOTE 1
SEE NOTE 3

SEE NOTE 1

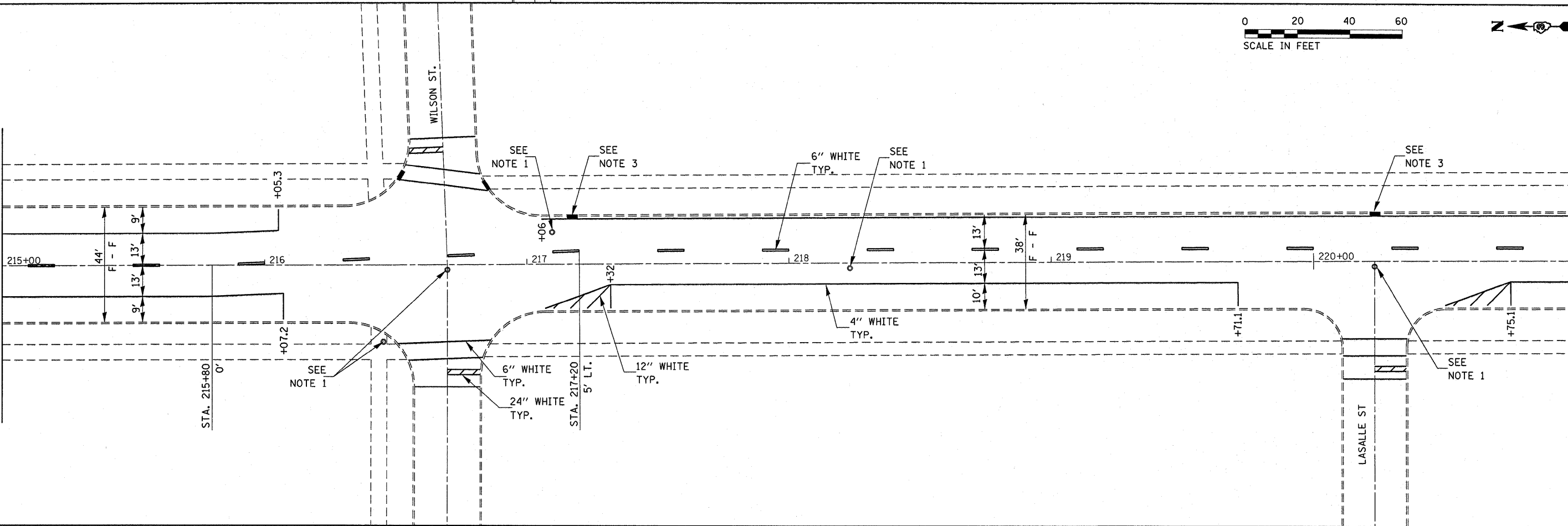
SEE NOTE 1

- NOTE 1: MANHOLES TO B ADJUSTED WITH NEW TYPE 1 FRAME, CLOSED LID.
- NOTE 2: INLET TO BE ADJUSTED WITH TYPE 3 FRAME AND GRATE.
- NOTE 3: INLET TO BE ADJUSTED WITH TYPE 11 FRAME AND GRATE.
- NOTE 4: WATER VALVE TO BE ADJUSTED.



MATCH LINE STA. 215+00

MATCH LINE STA. 221+00



SEE NOTE 1

SEE NOTE 3

SEE NOTE 1

SEE NOTE 3

SEE NOTE 1

SEE NOTE 1

FILE NAME =	USER NAME = wasilewskmw	DESIGNED -	REVISED -	STATE OF ILLINOIS DEPARTMENT OF TRANSPORTATION	IL. RTE. 23 - BLOOMINGTON ST. PAVEMENT MARKING			F.A.P. RTE.	SECTION	COUNTY	TOTAL SHEETS	SHEET NO.
cd:\pwork\pwork\wasilewskmw\08248423	0366839-sht-details.DGN	DRAWN -	REVISED -					68	(52,99,100)RS-3, (37)RS-2	*	50	26
	PLOT SCALE = 20.0000' / IN.	CHECKED -	REVISED -					* LASALLE & LIVINGSTON			CONTRACT NO. 66839	
	PLOT DATE = Mar 28, 2011 - 07:25:47 AM	DATE -	REVISED -					ILLINOIS FED. AID PROJECT				
					SCALE:	SHEET NO.	OF SHEETS	STA. 209+00	TO STA. 221+00			