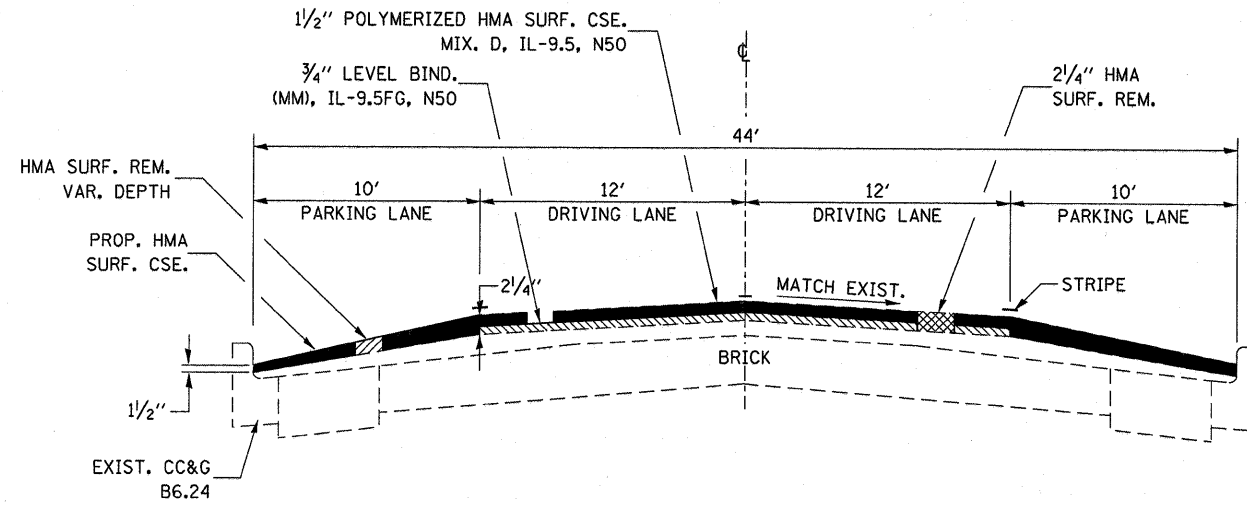


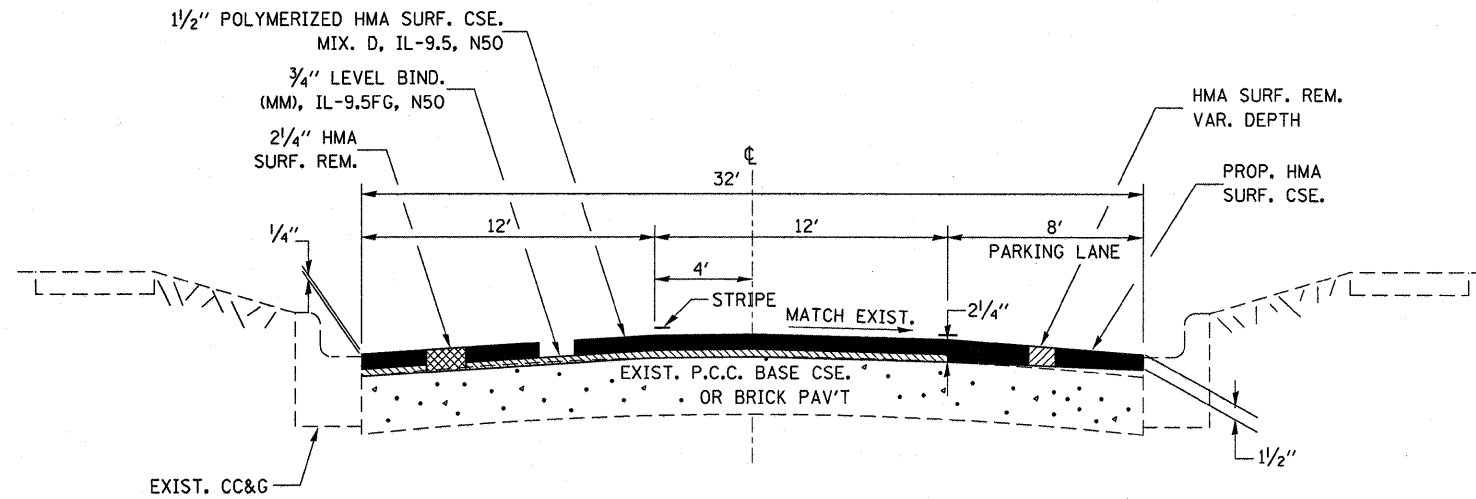
TYPICAL SECTION 1

IL. RTE. 23 - PARK ST.
STA. 496+75 TO STA. 496+94



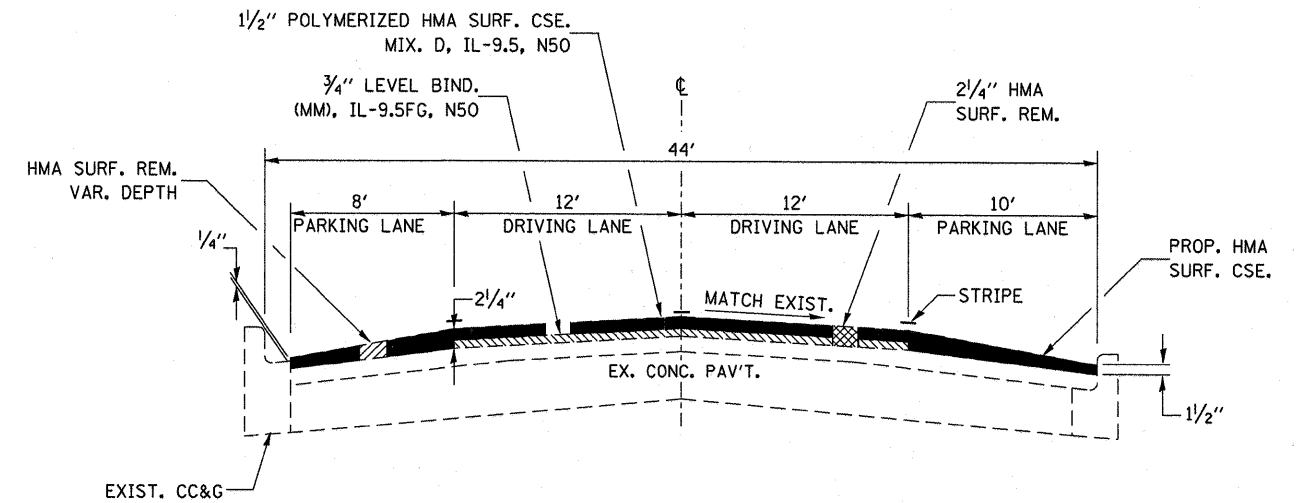
TYPICAL SECTION 3

IL. RTE. 23 - PARK ST.
STA. 523+13 TO STA. 529+00



TYPICAL SECTION 2

IL. RTE. 23 - PARK ST.
STA. 496+94 TO STA. 523+13



TYPICAL SECTION 4

IL. RTE. 23 - PARK ST.
STA. 529+00 TO STA. 535+37

FILE NAME =	USER NAME = wos1ewakim	DESIGNED -	REVISED -
es:\pwr\work\pwr\dot\wos1ewakim\0248423\0366839-shr-details.dgn	0366839-shr-details.dgn	DRAWN -	REVISED -
PLOT SCALE = 58.0000 "/ IN.		CHECKED -	REVISED -
PLOT DATE = Mar 25, 2011 - 03:21:39 PM		DATE -	REVISED -

STATE OF ILLINOIS
DEPARTMENT OF TRANSPORTATION

IL 23 NORTHBOUND - PARK ST.
TYPICAL SECTIONS

SCALE: SHEET NO. OF SHEETS STA. TO STA.

F.A.P. RTE.	SECTION	COUNTY	TOTAL SHEETS	SHEET NO.
68	(52,99,100)RS-3, (37)RS-2	*	50	8
* LASALLE & LIVINGSTON			CONTRACT NO. 66839	
ILLINOIS FED. AID PROJECT				