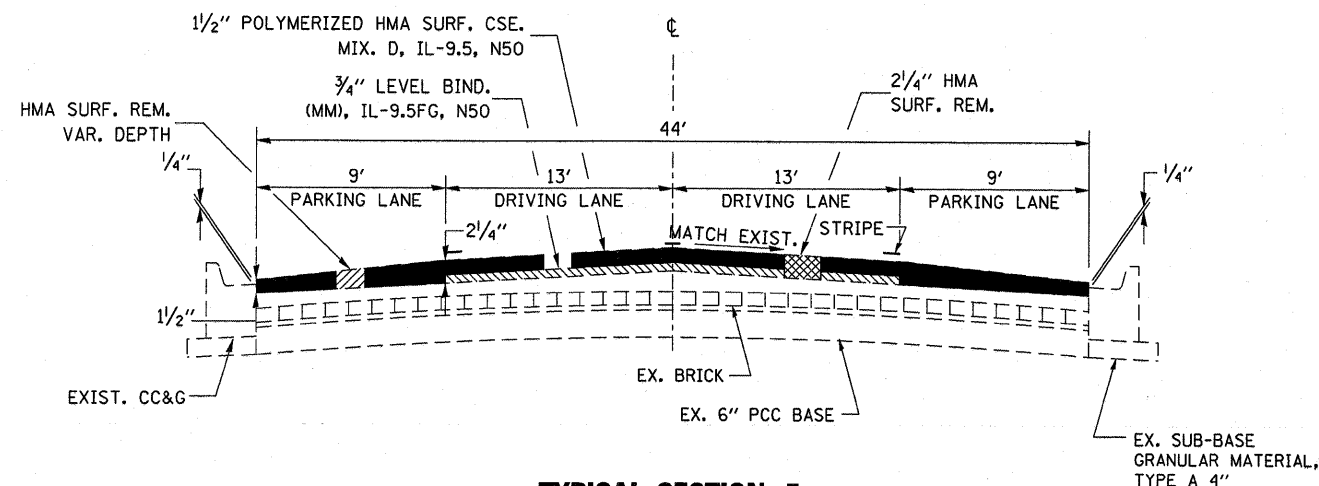


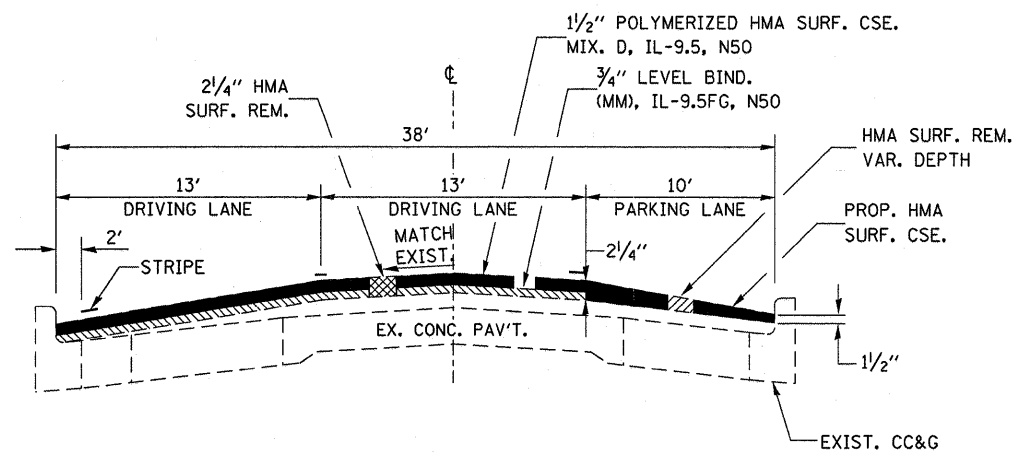
**TYPICAL SECTION 5**

IL. RTE. 23 -BLOOMINGTON ST.  
STA. 210+40 TO STA. 216+46



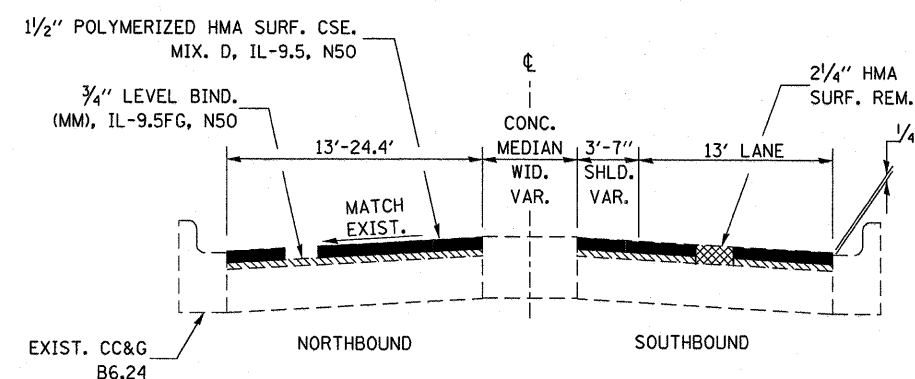
**TYPICAL SECTION 7**

IL. RTE. 23 -BLOOMINGTON ST.  
STA. 229+46 TO STA. 236+37



**TYPICAL SECTION 6**

IL. RTE. 23 -BLOOMINGTON ST.  
STA. 236+37 TO STA. 258+21



**TYPICAL SECTION 8**

IL. RTE. 23 - BLOOMINGTON ST.  
STA. 282+63 TO STA. 287+69

FILE NAME =	USER NAME = wasilewskim	DESIGNED -	REVISED -
ca\pw\work\p\dot\wasilewskim\d8248423	0366839-ah-t-details.DGN	DRAWN -	REVISED -
	PLOT SCALE = 50.0000' / IN.	CHECKED -	REVISED -
	PLOT DATE = Mar 25, 2011 - 03:21:21 PM	DATE -	REVISED -

STATE OF ILLINOIS  
DEPARTMENT OF TRANSPORTATION

IL 23 SOUTHBOUND - BLOOMINGTON ST.  
TYPICAL SECTIONS

SCALE: SHEET NO. OF SHEETS STA. TO STA.

F.A.P. RTE.	SECTION	COUNTY	TOTAL SHEETS	SHEET NO.
68	(52,99,100)RS-3, (37)RS-2	*	50	6
* LASALLE & LIVINGSTON			CONTRACT NO. 66839	
ILLINOIS FED. AID PROJECT				