TYPICAL PAVEMENT MARKINGS

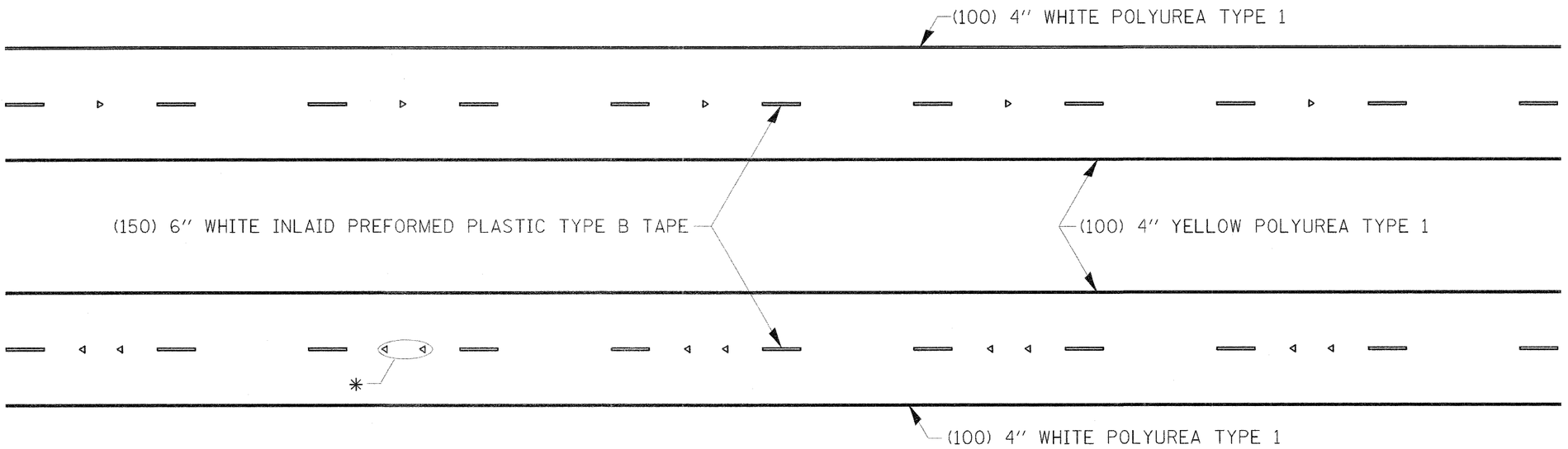

* SEE HIGHWAY STANDARD 781001 FOR SPACING DETAILS.
USE DOUBLE MARKERS WHEN ADT ≥ 25,000.

MULTI-LANE / DIVIDED

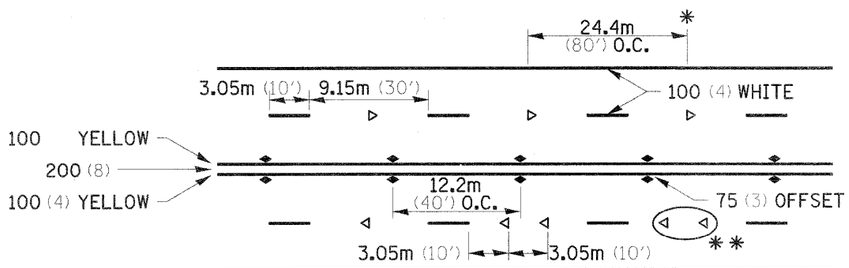

SYMBOLS

* REDUCE TO 12.2m (40') O.C. ON CURVES WHERE ADVISORY SPEEDS ARE 15Km/H (10MPH) LOWER THAN POSTED SPEEDS.

** USE DOUBLE MARKERS WHEN ADT ≥ 25,000

MULTI-LANE / UNDIVIDED

TYPICAL PAVEMENT MARKING FOR TWO LANE SECTION – NO PASSING ZONES

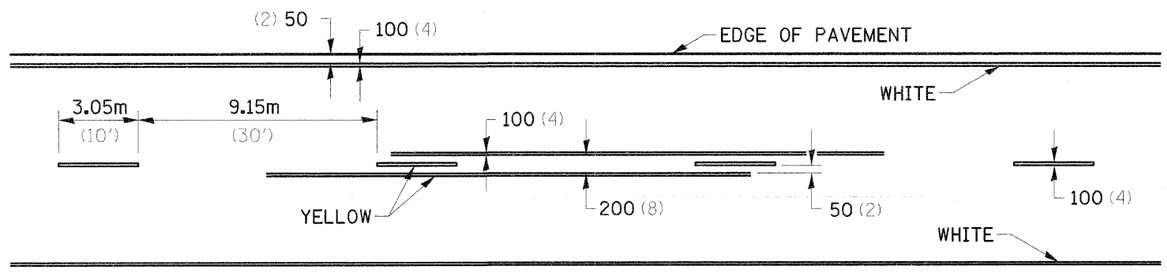

FILE NAME = D264987-sht-details-306.dgn	USER NAME = 3202890971	DESIGNED -	REVISED - 10-21-08	STATE OF ILLINOIS DEPARTMENT OF TRANSPORTATION	REGION 2 / DISTRICT 2 STANDARD			F.A. RTE.	SECTION	COUNTY	TOTAL SHEETS	SHEET NO.
		DRAWN -	REVISED -					303	129K-1	WINNEBAGO	401	301
	PLOT SCALE = 100.0000 ' / IN.	CHECKED -	REVISED -							CONTRACT NO. 64987		
	PLOT DATE = 1/18/2011	DATE -	REVISED -		SCALE:	SHEET NO. OF SHEETS	STA. TO STA.	FED. ROAD DIST. NO. 2	ILLINOIS	FED. AID PROJECT		

SLOTTED DRAIN PIPE

LOADING CONDITION	MAX. EXTENDER HEIGHT - "H"
H20/H25 * 750 PSI CONCRETE	19"

* 125 PSI TIRE PRESSURE

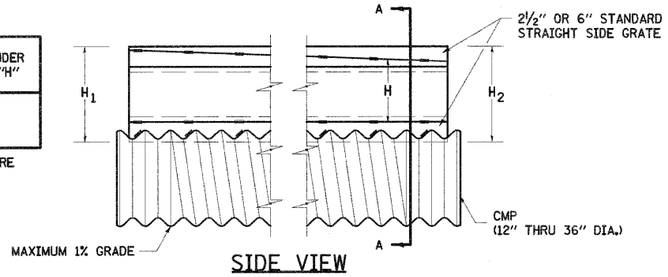

SIDE VIEW

DETAIL WITH VARIABLE HEIGHT GRATE

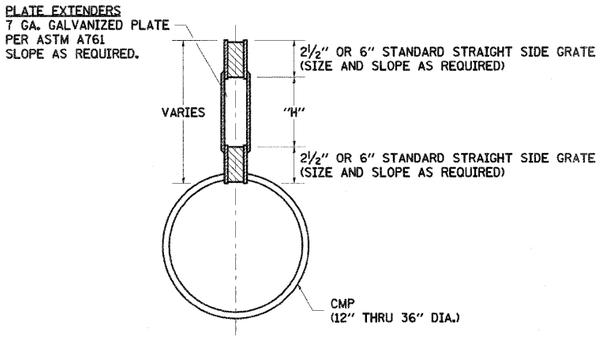

SECTION A-A

GENERAL

Class SI Concrete shall be used throughout.
This specification covers Slotted Drain used for the removal of water as shown on the plans.
The Slotted Drain shall be Corrugated Pipe Culvert with Integral Slotted Drains.
Before placing the concrete adjacent to the pipe, the slot shall be covered by either thin, flat metal sheeting or by a board notched to fit over the grate bars. This covering must fit closely in the slot to prevent entry of concrete into the pipe. Paving over the slotted drain will then be one continuous operation over the protected drain. The protection for the drain slot shall then be removed. The pipe shall drain into the side of the inlet. The opening where the slot is removed shall be covered to prevent concrete from entering the pipe.
The Corrugated Steel Pipe used in the Slotted Drain shall meet the requirements of AASHTO M36/ASTM A760.
The CMP shall be ALUMINIZED STEEL Type 2.
The diameter shall be as shown on the plans.
Steel grating shall meet the galvanizing requirements of AASHTO M111.
This work will be paid for at the contract unit price per foot for SLOTTED DRAIN of the pipe diameter specified WITH VARIABLE SLOT,or SLOTTED DRAIN, of the pipe diameter specified, WITH 6" SLOT, and shall include concrete and grating for depth specified on plans.
Use approved end cap to prevent concrete entry into the pipe during gutter construction on the upstream end of the pipe.

CONNECTIONS

The Corrugated Steel Pipe shall have a minimum of two rerolled annular ends.
The Slotted Drain bands shall be modified HUGGER Bands to secure the pipe and prevent infiltration of the backfill.
When the Slotted Drain is banded together, the adjacent grates shall have a maximum 3" gap.

GRATES

The grates shall be manufactured from ASTM A670, Grade 36 steel. The spacers and bearing bars (sides) shall be 3/16 " material ±0.008".
The spacers shall be on 6" centers and welded on both sides to each bearing bar (sides) with four (4) 1- 1/4 " long 3/16 " fillet welds on each side of the bearing bar.
The plate extender shall be 7 gage steel meeting ASTM A761.
The engineer may call for tensile strength tests on the grate if the grate is not in compliance with the above spacer specifications. If tensile strength tests are called for, minimum results for an in-place spacer pulled perpendicular to the bearing bar shall be:
T= 12,000 pounds for 2- 1/2 " grate
T= 15,000 pounds for 6" grate

GALVANIZING

The grate and plate extenders shall be galvanized in accordance with ASTM A123 except with a 2 oz. galvanized coating.

GRATE ATTACHED TO CSP

The grate shall be fillet welded with a minimum weld 1" long to the CSP on each side of the grate at every other corrugation.

TOLERANCES - FINISHED SLOTTED DRAIN - 20' LENGTHS

Vertical Bow= ± 3/8 "
Horizontal Bow= ± 5/8 "
Twist= ± 1/2 "

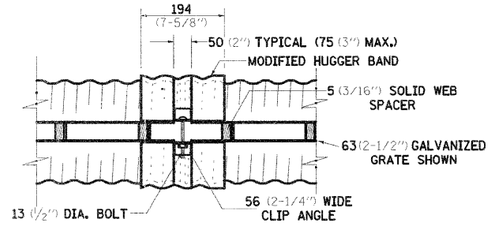

TOP VIEW

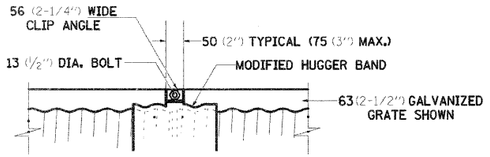

SIDE VIEW

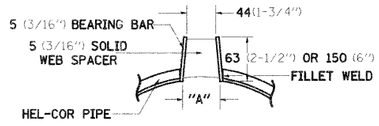

SECTION A-A
STANDARD DETAIL

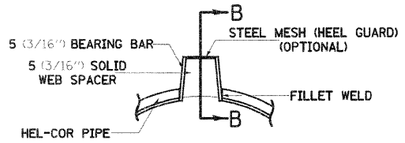

SECTION A-A
DETAIL WITH MESH

(TRAPEZOIDAL GALVANIZED GRATE SHOWN)

STANDARD SIZES						
GAGE OF PIPE	DIAMETER OF PIPE					
	300 (12")	375 (15")	450 (18")	600 (24")	750 (30")	900 (36")
16	X	X	X	X	X	X
14	X	X	X	X	X	X
12	N.A.	N.A.	N.A.	N.A.	X	X

GRATE TYPE		"A"	
VERT	63 (2-1/2")	44 (1-3/4")	
VERT	150 (6")	44 (1-3/4")	
TRAP	63 (2-1/2")	56 (2-1/4")	
TRAP	150 (6")	75 (3")	

VERT = VERTICAL
TRAP = TRAPIZOIDAL

SLOTTED DRAIN NOTES

1. GRATING IS AVAILABLE IN DEPTHS OF 63 (2-1/2") AND 150 (6").
2. VERTICAL GRATING (STRAIGHT SIDES) WITH VERTICAL SPACERS IS ALSO AVAILABLE.
3. FOR 150 (6") VERTICAL & TRAPIZOIDAL REQUIREMENTS, THE SLOTTED DRAIN BAND MAY BE FURNISHED WITH THE 100 (4") TECHCO BAND ANGLE.
4. DIMENSIONS ARE SUBJECT TO MANUFACTURING TOLERANCES.
5. DIMENSIONS FOR H_1 AND H_2 AS REQUIRED.
6. H_1 AND H_2 MEASURED FROM TOP OF GRATE TO BOTTOM OF GRATE.

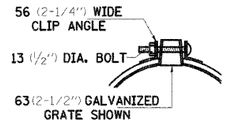

END VIEW

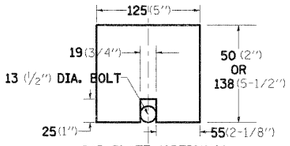

GAP PLATE (OPTIONAL)
MAY BE PLACED DIRECTLY OVER BAND BOLT TO PROVIDE CONTINUOUS FORM FOR GROUTING.

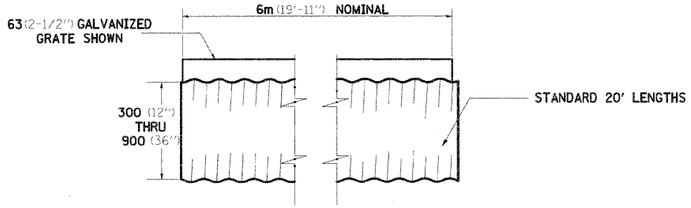

TYPICAL PIPE SECTION

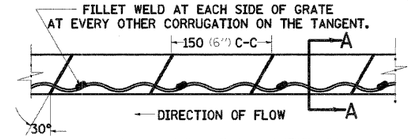

GRATE WELDING DETAIL

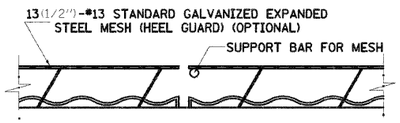

SECTION B-B

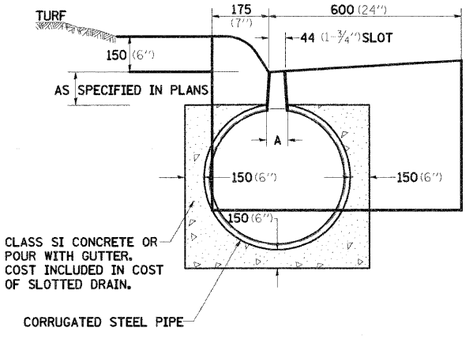

DETAIL FOR CURB & GUTTER

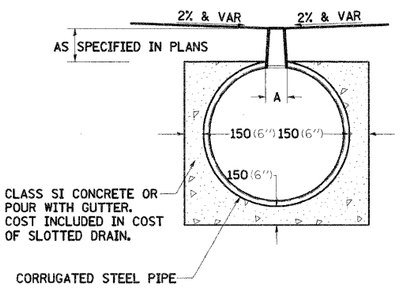

DETAIL FOR CROSSOVERS, DRIVEWAYS, OR PARKING LOTS

ALL DIMENSIONS ARE IN MILLIMETERS (INCHES) UNLESS OTHERWISE NOTED.

FILE NAME = D264987-sht-details-307.dgn	USER NAME = 320209971	DESIGNED -	REVISED - 1-11-08	STATE OF ILLINOIS DEPARTMENT OF TRANSPORTATION	REGION 2 / DISTRICT 2 STANDARD
		DRAWN -	REVISED -		
	PLOT SCALE = 100.0000 ' / IN.	CHECKED -	REVISED -		SCALE: SHEET NO. OF SHEETS STA. TO STA.
	PLOT DATE = 1/18/2011	DATE -	REVISED -		

F.A. RTE.	SECTION	COUNTY	TOTAL SHEETS	SHEET NO.
303	129K-1	WINNEBAGO	401	302
		CONTRACT NO. 64987		
FED. ROAD DIST. NO. 2	ILLINOIS	FED. AID PROJECT		

BEVELED PIPE & GUARD DETAIL FOR MEDIAN CROSSOVER

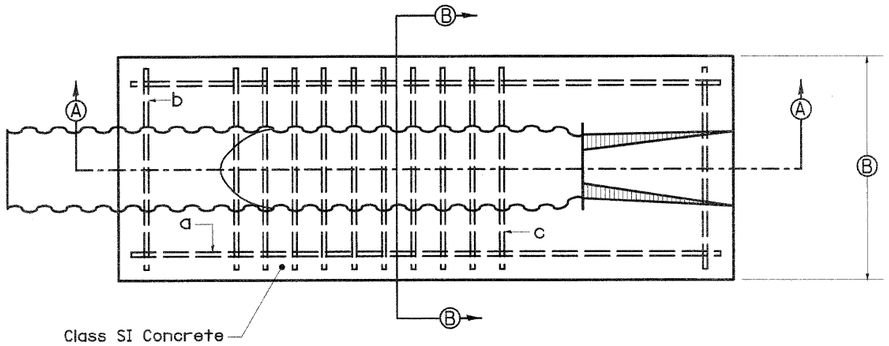

PLAN VIEW

12 PIPE REINFORCING SCHEDULE			
Mark Req'd	Bar Size	Length	No.
a	5	110	2
b	5	32	2
c	8	34	10

18 PIPE REINFORCING SCHEDULE			
Mark Req'd	Bar Size	Length	No.
a	5	162	2
b	5	38	2
c	8	40	18

GENERAL NOTES:

Details shown hereon are for the construction of beveled pipe and guard. Alternate designs, methods of construction or materials may be submitted to the Engineer for approval. All methods of construction and materials involved shall conform to current Standard Specifications.

Reinforcing steel used in construction of "Beveled Pipe and Guard" shall be deformed bars meeting the requirements of Article 1006.10 of the Standard Specifications. All steel bars shall be hot-dip galvanized in accordance with ASTM A 123 specifications.

Concrete used in construction of the beveled pipe and guard shall be Class "SI" Concrete.

The corrugated metal pipe shall be cut to fit the 1:8 foreslope. Slots shall be cut into the C.M.P. for placement of the 'b' and 'c' bars. After the foreslope has been placed, the 'b' and 'c' bars shall be fitted into the slots cut in the C.M.P. so they will be in proper position when the concrete collar is poured.

This work shall be paid for at the contract unit price per Each for "Beveled Pipe and Guard", as shown hereon and as directed by the Engineer.

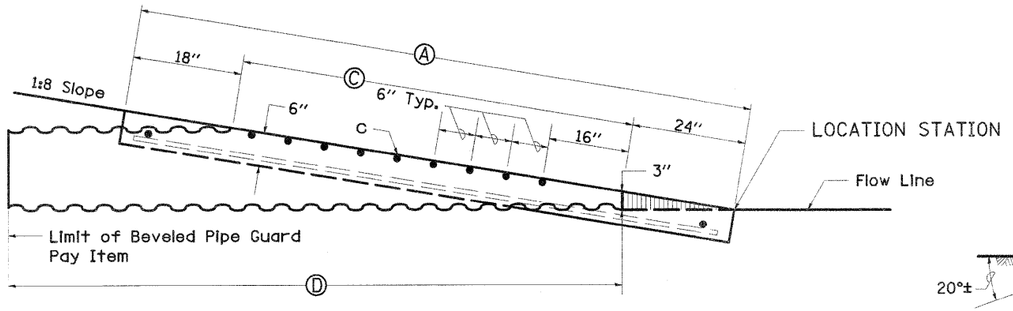

SECTION A-A

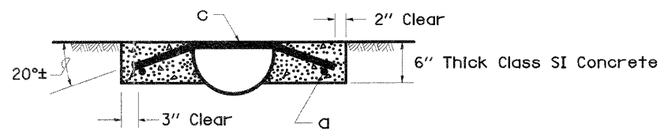

SECTION B-B

TABLE OF DIMENSIONS				
PIPE SIZE	A	B	C	D
12	9'-6"	36	6'	10'
18	13'-10"	42	10'-4"	14'-10"

TYPICAL SECTION THRU CENTERLINE OF MEDIAN CROSSOVER

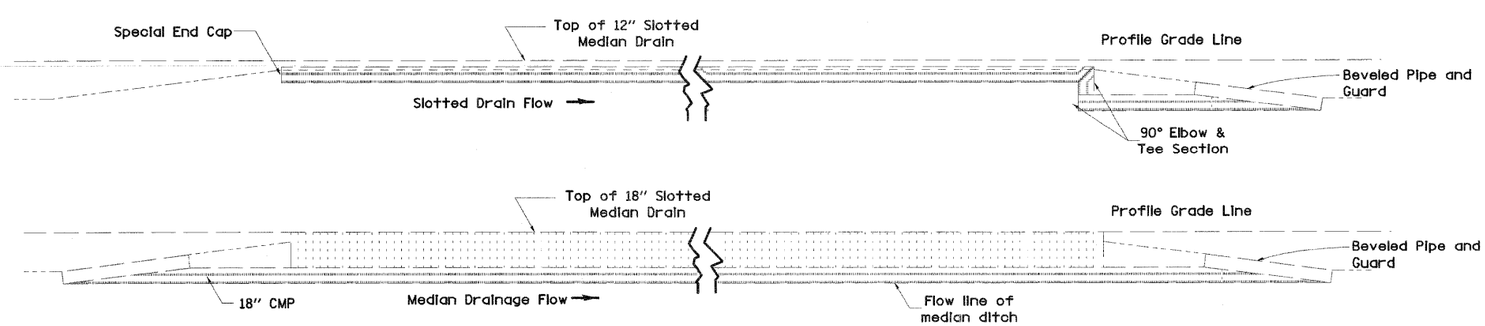

ALL DIMENSIONS ARE IN INCHES UNLESS OTHERWISE NOTED.

FILE NAME = D264987-sht-details-308.dgn	USER NAME = 3202092971	DESIGNED -	REVISED - 5-27-09	STATE OF ILLINOIS DEPARTMENT OF TRANSPORTATION	REGION 2 / DISTRICT 2 STANDARD	F.A. RTE.	SECTION	COUNTY	TOTAL SHEETS	SHEET NO.
		DRAWN -	REVISED -			303	129K-1	WINNEBAGO	401	303
	P_OT SCALE = 100.0000 ' / IN.	CHECKED -	REVISED -					CONTRACT NO. 64987		
	P_OT DATE = 1/18/2011	DATE -	REVISED -		SCALE: SHEET NO. OF SHEETS STA. TO STA.	FED. ROAD DIST. NO.	ILLINOIS	FED. AID PROJECT		

DETAILS OF PLANTING AND BRACING TREES

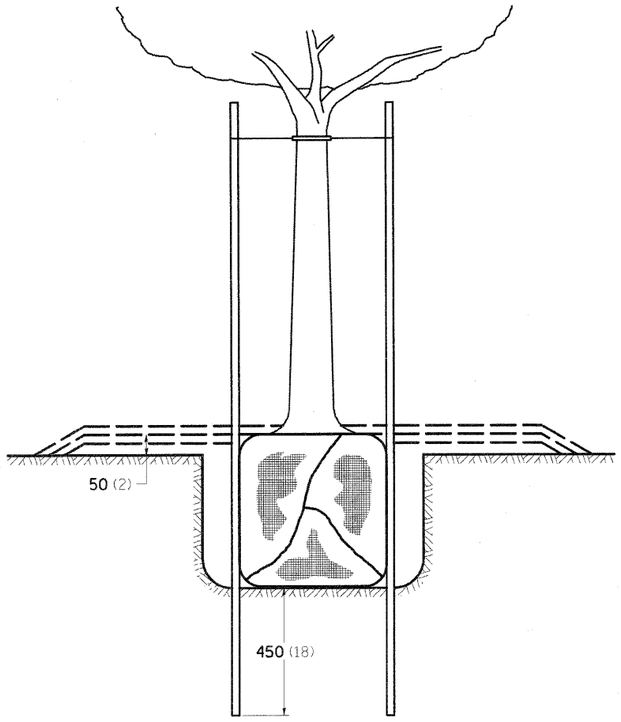

TREES SMALLER THAN 115 (4½) IN DIAMETER

SMALL TREE SIZE	A DIAMETER OF BALL OR ROOT SYS.	B DEPTH OF HOLE EXCAVATION	C WIDTH OF HOLE EXCAVATION	D THICKNESS OF MULCH COVER	E DEPTH OF BALL OR ROOT SYS.	F VOLUME OF MULCH COVER m^3 (CU. YDS.)
1.5-1.8m (5'-6')	400 (16)	250 (10)	750 (30)	100 (4)	300 (12)	0.41 (0.54)
1.5-1.8m (5'-6') BB	400 (16)	250 (10)	750 (30)	100 (4)	300 (12)	0.41 (0.54)
1.8-2.0m (6'-7') BB	450 (18)	300 (12)	750 (30)	100 (4)	350 (14)	0.41 (0.54)
2.0-2.4m (7'-8') BB	500 (20)	275 (11)	750 (30)	100 (4)	325 (13)	0.41 (0.54)
2.4-3.0m (8'-10') BB	600 (24)	350 (14)	900 (36)	100 (4)	400 (16)	0.47 (0.61)
3.0-3.6m (10'-12') BB	650 (26)	375 (15)	900 (36)	100 (4)	425 (17)	0.47 (0.61)

LARGE TREE SIZE	A DIAMETER OF BALL OR ROOT SYS.	B DEPTH OF HOLE EXCAVATION	C WIDTH OF HOLE EXCAVATION	D THICKNESS OF MULCH COVER	E DEPTH OF BALL OR ROOT SYS.	F VOLUME OF MULCH COVER m^3 (CU. YDS.)
0-50 (0-2)	500 (20)	275 (11)	900 (36)	100 (4)	325 (13)	0.47 (0.61)
50-65 (2-2½) BB	600 (24)	350 (14)	1200 (48)	100 (4)	400 (16)	0.60 (0.78)
65-75 (2½-3) BB	700 (28)	425 (17)	1200 (48)	100 (4)	475 (19)	0.60 (0.78)
75-90 (3-3½) BB	800 (32)	425 (17)	1500 (60)	100 (4)	475 (19)	0.73 (0.96)
90-100 (3½-4) BB	900 (36)	500 (20)	1500 (60)	100 (4)	550 (22)	0.73 (0.96)
100-115 (4-4½) BB	1000 (40)	550 (22)	1800 (72)	100 (4)	600 (24)	0.89 (1.16)
115-125 (4½-5) BB	1100 (44)	600 (24)	1800 (72)	100 (4)	650 (26)	0.89 (1.16)
125-140 (5-5½) BB	1200 (48)	675 (27)	2100 (84)	100 (4)	725 (29)	1.06 (1.38)

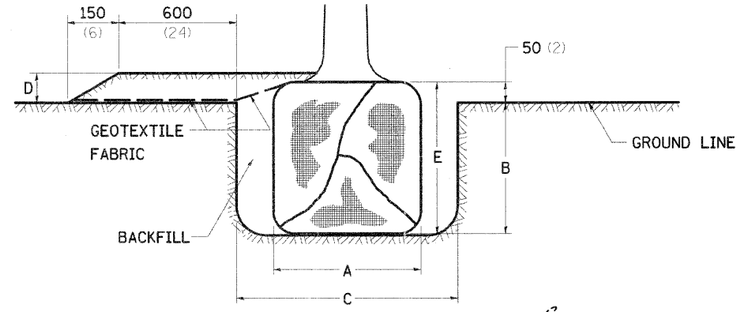

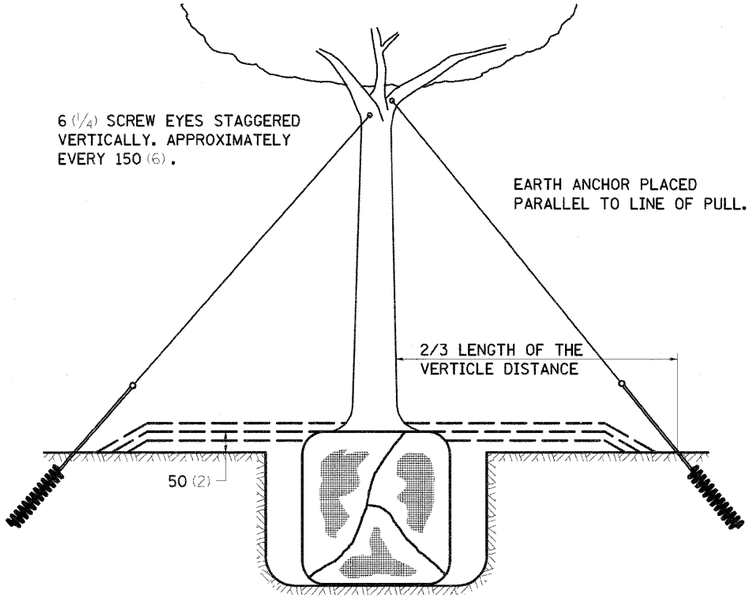

TREES OVER 115 (4½) IN DIAMETER

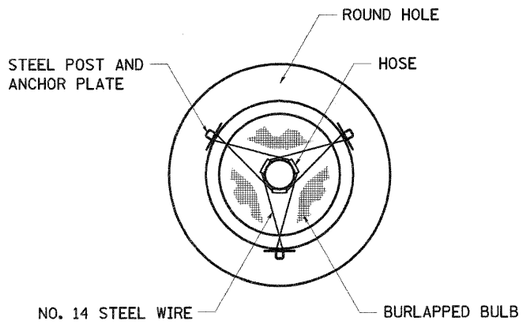

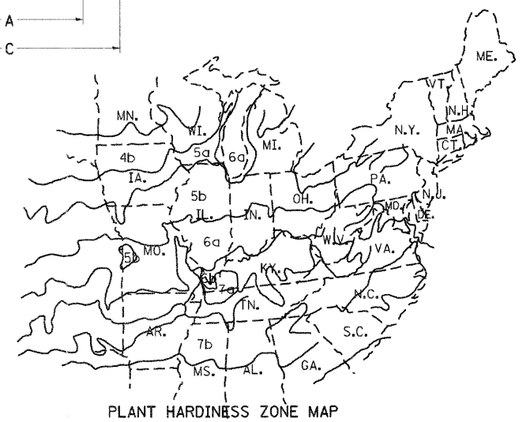

PLANT HARDINESS ZONE MAP

U.S. DEPARTMENT OF AGRICULTURE
AGRICULTURAL RESEARCH SERVICE
PUBLICATION NO. 814

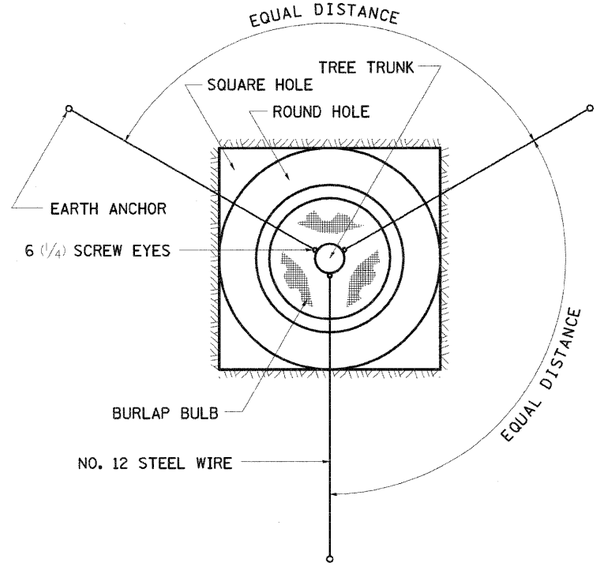

ALL DIMENSIONS ARE IN MILLIMETERS (INCHES) UNLESS OTHERWISE NOTED.

FILE NAME = 0264987-sht-details-309.dgn	USER NAME = 3202090971	DESIGNED -	REVISED - 10-15-04	STATE OF ILLINOIS DEPARTMENT OF TRANSPORTATION
		DRAWN -	REVISED -	
	PLOT SCALE = 100.0000 ' / IN.	CHECKED -	REVISED -	
	PLOT DATE = 1/18/2011	DATE -	REVISED -	

REGION 2 / DISTRICT 2 STANDARD

SCALE: | SHEET NO. OF SHEETS | STA. | TO STA.

F.A. RTE.	SECTION	COUNTY	TOTAL SHEETS	SHEET NO.
303	129K-1	WINNEBAGO	401	304
		CONTRACT NO. 64987		
FED. ROAD DIST. NO. 2	ILLINOIS	FED. AID PROJECT		



FILE NAME = D264987-XS Key Plan.dgn	USER NAME = 3202090971	DESIGNED - LOM	REVISED -	STATE OF ILLINOIS DEPARTMENT OF TRANSPORTATION	CROSS SECTIONS KEY PLAN			F.A.P RTE.	SECTION	COUNTY	TOTAL SHEETS	SHEET NO.
		DRAWN - MD	REVISED -					303	129K-1	WINNEBAGO	401	305
	PLOT SCALE = 400.0000 ' / IN.	CHECKED - PDK	REVISED -							CONTRACT NO. 64987		
	PLOT DATE = 1/17/2011	DATE - 01-19-2011	REVISED -		SCALE:	SHEET NO. OF SHEETS	STA. TO STA.	FED. ROAD DIST. NO. 2	ILLINOIS	FED. AID PROJECT		

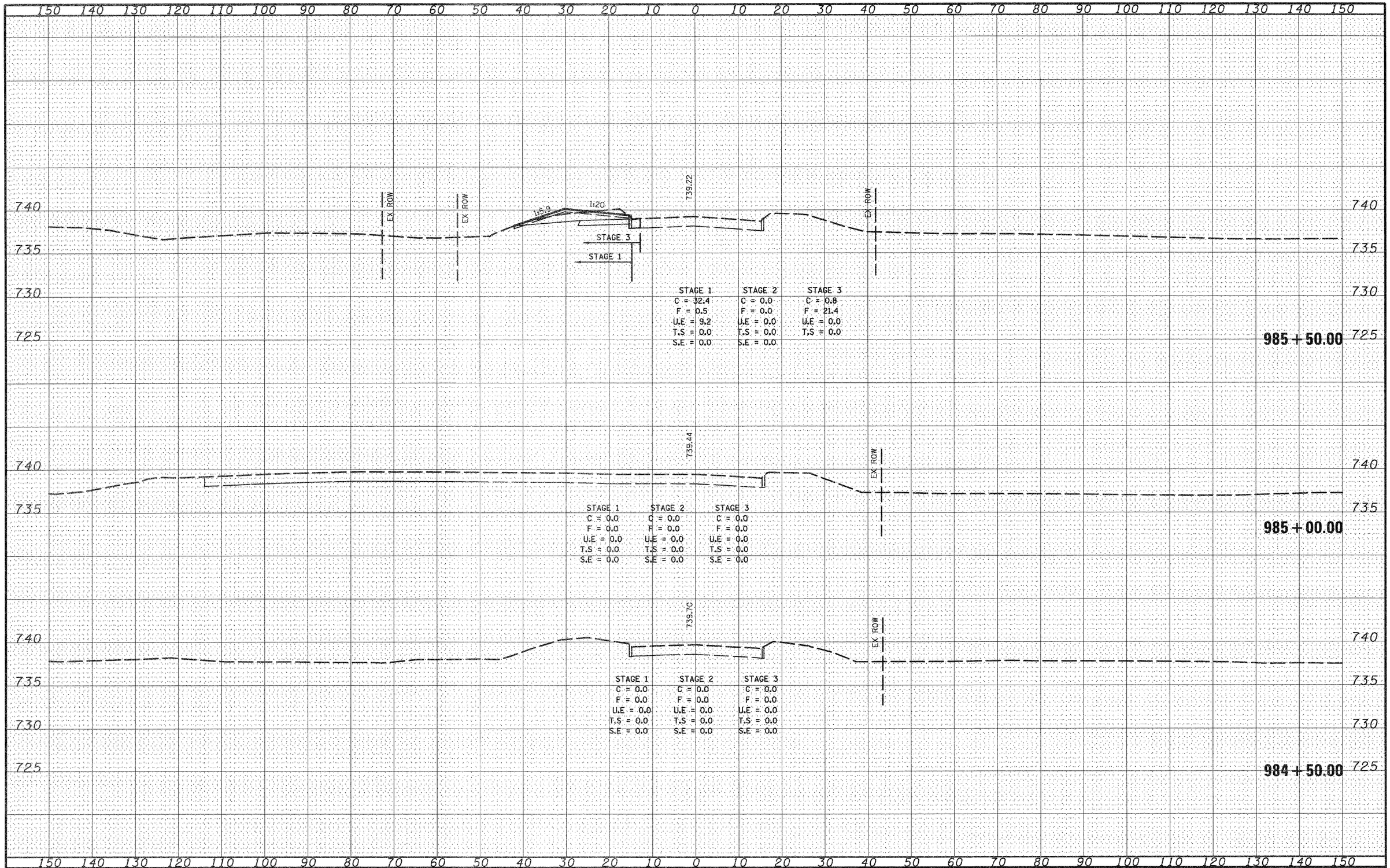

FINAL SURVEY — NOTE BOOK — NO. — SURVEYED — PLOTTED — TEMPLATE — AREAS — AREAS CHECKED — BY — DATE

ORIGINAL SURVEY — NOTE BOOK — NO. — SURVEYED — PLOTTED — TEMPLATE — AREAS — AREAS CHECKED — BY — DATE

FILE NAME = D284987-sht-xsc-IL173-1.dgn	USER NAME = 3202090971	DESIGNED - PDK	REVISED -
		DRAWN - GAP	REVISED -
	PLOT SCALE = 20.0000 ' / IN.	CHECKED - PDK	REVISED -
	PLOT DATE = 1/17/2011	DATE - 01/19/2011	REVISED -

STATE OF ILLINOIS
DEPARTMENT OF TRANSPORTATION

ILLINOIS ROUTE 173
CROSS SECTIONS

SCALE: | SHEET NO. OF SHEETS | STA. 984+50.00 TO STA. 985+50.00

F.A. RTE.	SECTION	COUNTY	TOTAL SHEETS	SHEET NO.
303	129K-1	WINNEBAGO	401	306
		CONTRACT NO. 64987		
FED. ROAD DIST. NO. 2	ILLINOIS	FED. AID PROJECT		

FINAL SURVEY	NOTE BOOK	SURVEYED	PLOTTED	TEMPLATE	AREAS	AREAS CHECKED	BY	DATE
NO.								

ORIGINAL SURVEY	NOTE BOOK	SURVEYED	PLOTTED	TEMPLATE	AREAS	AREAS CHECKED	BY	DATE
NO.								

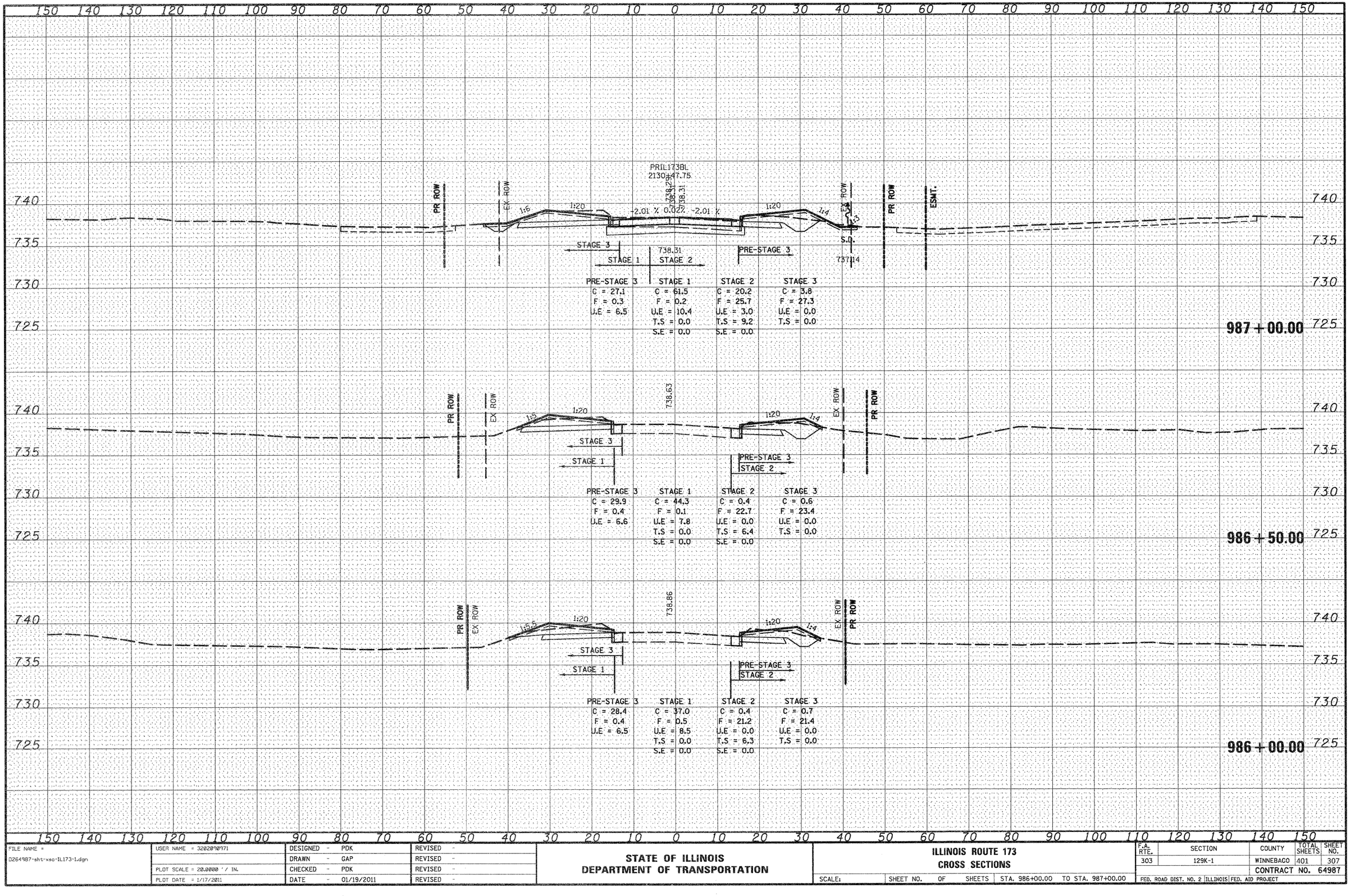

FILE NAME =	USER NAME = 3202080971	DESIGNED - PDK	REVISED -
D264987-sht-xsc-IL173-1.dgn		DRAWN - GAP	REVISED -
	PLOT SCALE = 20.0000 ' / IN.	CHECKED - PDK	REVISED -
	PLOT DATE = 1/17/2011	DATE - 01/19/2011	REVISED -

STATE OF ILLINOIS
DEPARTMENT OF TRANSPORTATION

ILLINOIS ROUTE 173
CROSS SECTIONS

SCALE: | SHEET NO. OF SHEETS | STA. 986+00.00 TO STA. 987+00.00

F.A. RTE.	SECTION	COUNTY	TOTAL SHEETS	SHEET NO.
303	129K-1	WINNEBAGO	401	307
		CONTRACT NO. 64987		

FED. ROAD DIST. NO. 2 | ILLINOIS | FED. AID PROJECT

FINAL SURVEY	SURVEYED	DATE
	PLOTTED	
NOTE BOOK	TEMPLATE	BY
	AREAS	
NO.	AREAS CHECKED	

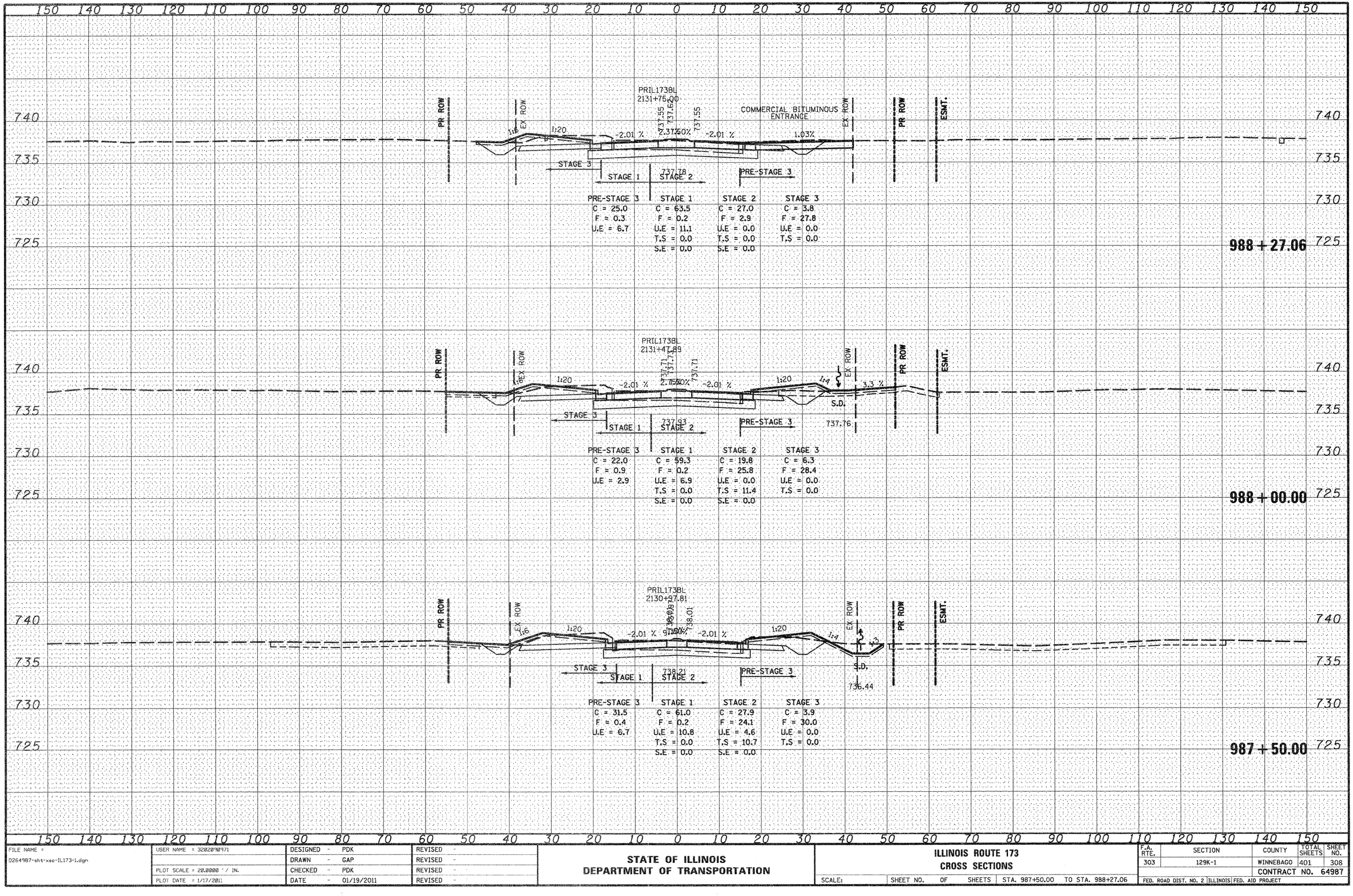

ORIGINAL SURVEY	SURVEYED	DATE
	PLOTTED	
NOTE BOOK	TEMPLATE	BY
	AREAS	
NO.	AREAS CHECKED	

FILE NAME =	USER NAME = 32020704971	DESIGNED - PDK	REVISED -
D264987-sht-xsc-IL173-1.dgn		DRAWN - GAP	REVISED -
	PLOT SCALE = 20.0000 ' / IN.	CHECKED - PDK	REVISED -
	PLOT DATE = 1/17/2011	DATE - 01/19/2011	REVISED -

STATE OF ILLINOIS
DEPARTMENT OF TRANSPORTATION

ILLINOIS ROUTE 173
CROSS SECTIONS

SCALE: | SHEET NO. OF SHEETS | STA. 987+50.00 TO STA. 988+27.06

F.A. RTE.	SECTION	COUNTY	TOTAL SHEETS	SHEET NO.
303	129K-1	WINNEBAGO	401	308
		CONTRACT NO. 64987		

FED. ROAD DIST. NO. 2 | ILLINOIS | FED. AID PROJECT



FINAL SURVEY		BY	DATE
NOTE BOOK NO.	SURVEYED		
	PLOTTED		
	TEMPLATE		
	AREAS		
	AREAS CHECKED		

ORIGINAL SURVEY		BY	DATE
NOTE BOOK NO.	SURVEYED		
	PLOTTED		
	TEMPLATE		
	AREAS		
	AREAS CHECKED		

FILE NAME = D264987-sht-xsc-IL173-1.dgn	USER NAME = 3202090971	DESIGNED - PDK	REVISED -
		DRAWN - GAP	REVISED -
	PLOT SCALE = 20.0000 ' / IN.	CHECKED - PDK	REVISED -
	PLOT DATE = 1/17/2011	DATE - 01/19/2011	REVISED -

STATE OF ILLINOIS
DEPARTMENT OF TRANSPORTATION

ILLINOIS ROUTE 173
CROSS SECTIONS

SCALE: | SHEET NO. OF SHEETS | STA. 988+50.00 TO STA. 989+50.00

F.A. RTE.	SECTION	COUNTY	TOTAL SHEETS	SHEET NO.
303	129K-1	WINNEBAGO	401	309
		CONTRACT NO. 64987		

FED. ROAD DIST. NO. 2 | ILLINOIS | FED. AID PROJECT

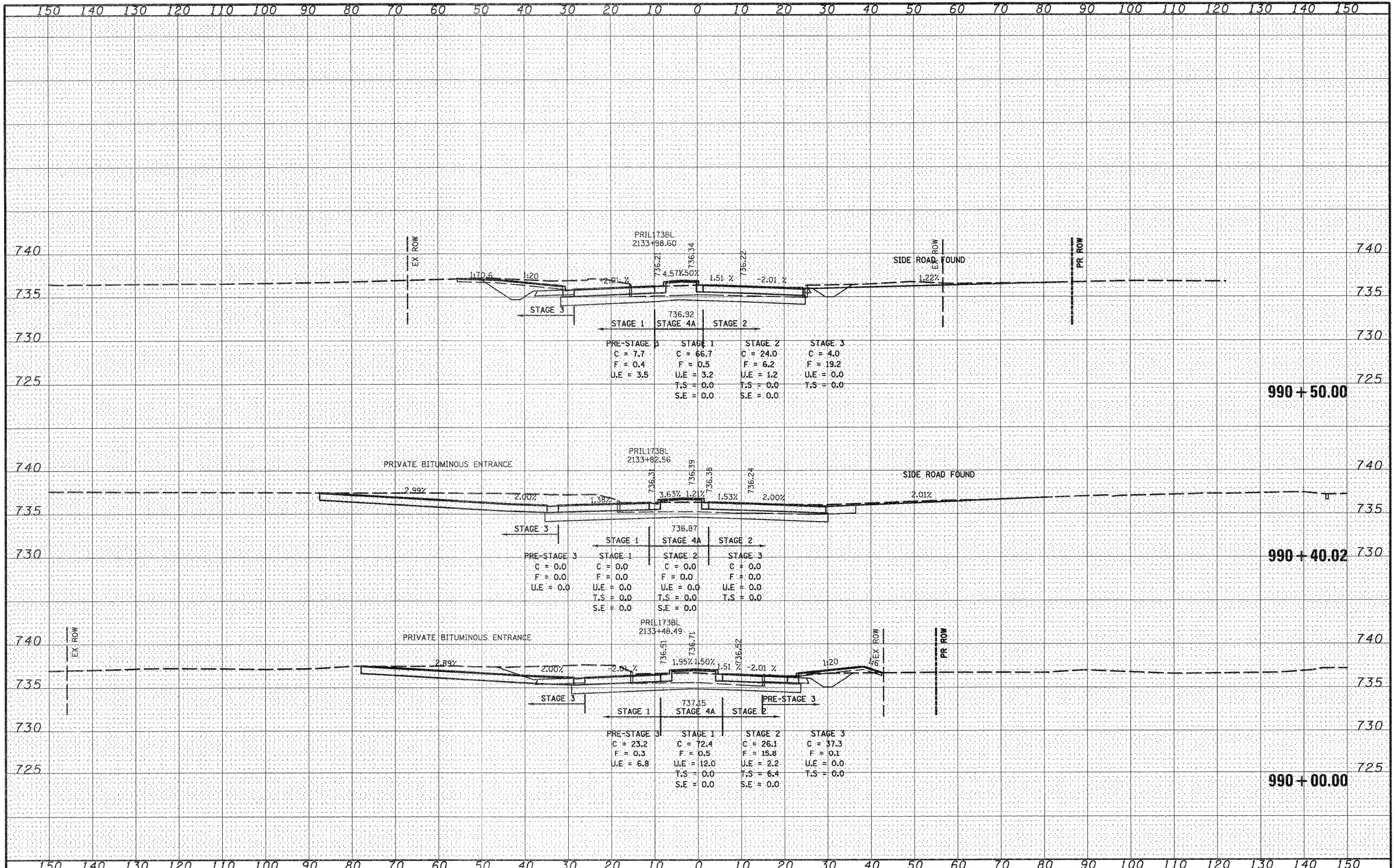

FINAL SURVEY — NOTE BOOK — NO. — SURVEYED — PLOTTED — TEMPLATE — AREAS — AREAS CHECKED — BY — DATE

ORIGINAL SURVEY — NOTE BOOK — NO. — SURVEYED — PLOTTED — TEMPLATE — AREAS — AREAS CHECKED — BY — DATE

FILE NAME = 0264987-sht-xsc-IL173-1.dgn	USER NAME = 32020090971	DESIGNED - PDK	REVISED -
		DRAWN - GAP	REVISED -
	PLOT SCALE = 20.0000 ' / IN.	CHECKED - PDK	REVISED -
	PLOT DATE = 1/17/2011	DATE - 01/19/2011	REVISED -

STATE OF ILLINOIS
DEPARTMENT OF TRANSPORTATION

ILLINOIS ROUTE 173
CROSS SECTIONS

SCALE: | SHEET NO. OF SHEETS | STA. 990+00.00 TO STA. 990+50.00

F.A. RTE.	SECTION	COUNTY	TOTAL SHEETS	SHEET NO.
303	129K-1	WINNEBAGO	401	310
		CONTRACT NO. 64987		

FED. ROAD DIST. NO. 2 | ILLINOIS | FED. AID PROJECT

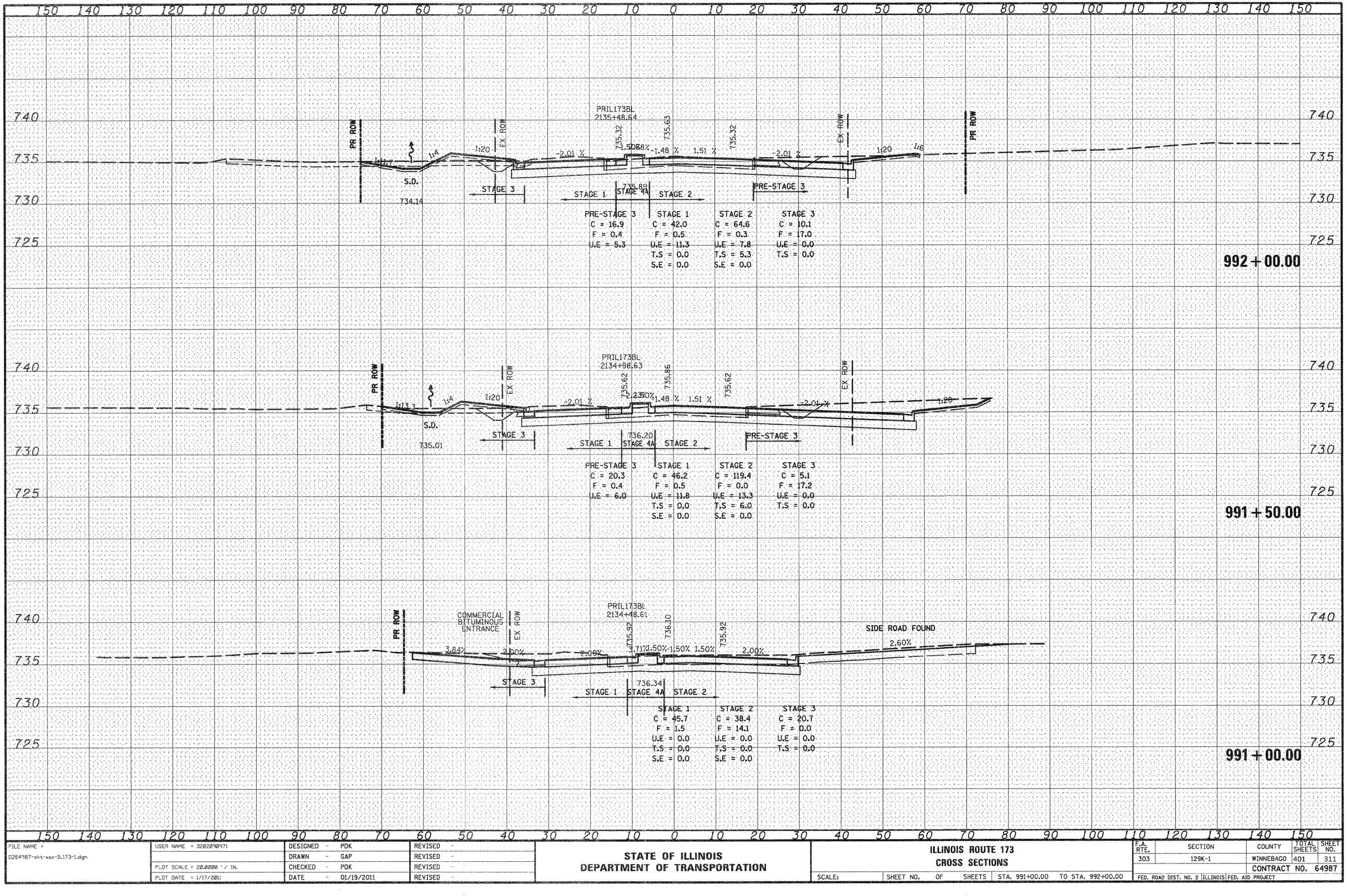

FINAL SURVEY — NOTE BOOK — NO. — BY — DATE
SURVEYED — PLOTTED — TEMPLATE — AREAS — AREAS CHECKED

ORIGINAL SURVEY — NOTE BOOK — NO. — BY — DATE
SURVEYED — PLOTTED — TEMPLATE — AREAS — AREAS CHECKED

FILE NAME = D264987-sht-xsc-IL173-1.dgn	USER NAME = 32020090971	DESIGNED - PDK	REVISED -
		DRAWN - GAP	REVISED -
	PLOT SCALE = 20.0000 ' / IN.	CHECKED - PDK	REVISED -
	PLOT DATE = 1/17/2011	DATE - 01/19/2011	REVISED -

STATE OF ILLINOIS
DEPARTMENT OF TRANSPORTATION

ILLINOIS ROUTE 173
CROSS SECTIONS

SCALE: | SHEET NO. OF SHEETS | STA. 991+00.00 TO STA. 992+00.00

F.A. RTE.	SECTION	COUNTY	TOTAL SHEETS	SHEET NO.
303	129K-1	WINNEBAGO	401	311
		CONTRACT NO. 64987		

FED. ROAD DIST. NO. 2 | ILLINOIS | FED. AID PROJECT

150 140 130 120 110 100 90 80 70 60 50 40 30 20 10 0 10 20 30 40 50 60 70 80 90 100 110 120 130 140 150

740 735 730 725

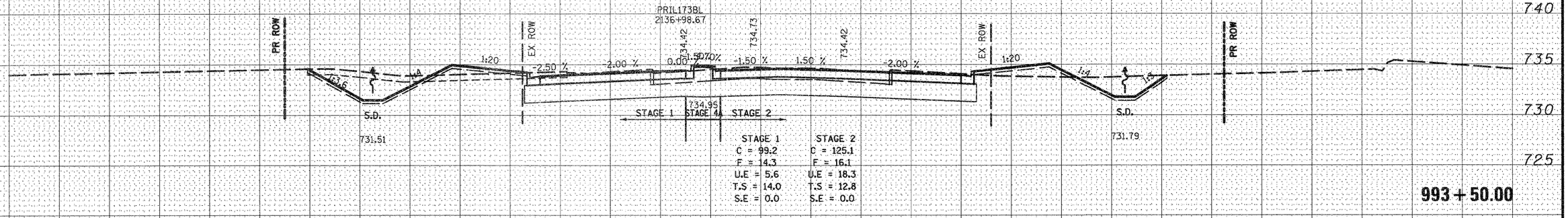

STAGE 1	STAGE 2
C = 99.2	C = 125.1
F = 14.3	F = 16.1
U.E = 5.6	U.E = 18.3
T.S = 14.0	T.S = 12.8
S.E = 0.0	S.E = 0.0

993 + 50.00

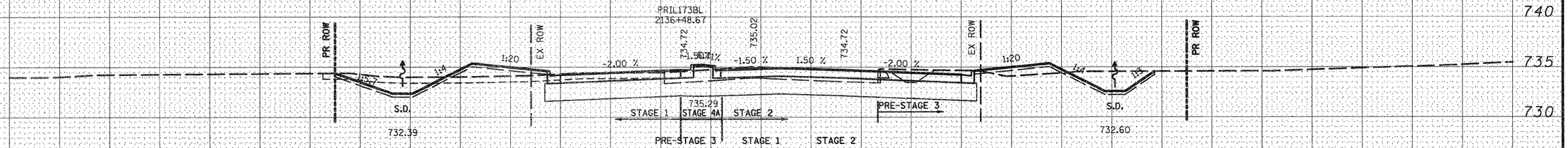

PRE-STAGE 3	STAGE 1	STAGE 2
C = 8.3	C = 72.8	C = 123.2
F = 0.3	F = 16.6	F = 12.5
U.E = 3.6	U.E = 21.2	U.E = 14.5
	T.S = 12.2	T.S = 12.0
	S.E = 0.0	S.E = 0.0

993 + 00.00

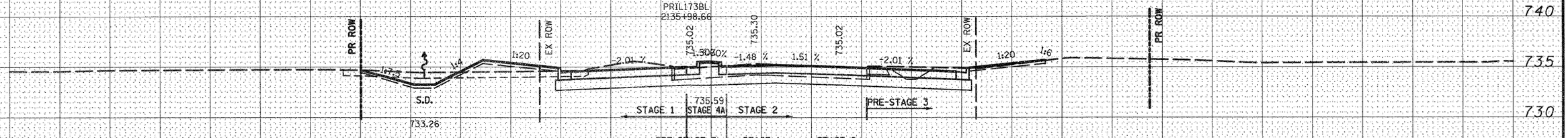

PRE-STAGE 3	STAGE 1	STAGE 2
C = 11.4	C = 49.4	C = 55.6
F = 0.3	F = 19.1	F = 1.5
U.E = 4.3	U.E = 19.6	U.E = 7.6
	T.S = 10.9	T.S = 5.1
	S.E = 0.0	S.E = 0.0

992 + 50.00

150 140 130 120 110 100 90 80 70 60 50 40 30 20 10 0 10 20 30 40 50 60 70 80 90 100 110 120 130 140 150

FINAL SURVEY — NOTE BOOK — NO. — BY — DATE
SURVEYED — PLOTTED — TEMPLATE — AREAS — AREAS CHECKED

ORIGINAL SURVEY — NOTE BOOK — NO. — BY — DATE
SURVEYED — PLOTTED — TEMPLATE — AREAS — AREAS CHECKED

FILE NAME = D264987-sht-xsc-IL173-1.dgn	USER NAME = 32020*0971	DESIGNED - PDK	REVISED -
		DRAWN - GAP	REVISED -
	PLOT SCALE = 20.0000 ' / IN.	CHECKED - PDK	REVISED -
	PLOT DATE = 1/17/2011	DATE - 01/19/2011	REVISED -

STATE OF ILLINOIS
DEPARTMENT OF TRANSPORTATION

ILLINOIS ROUTE 173
CROSS SECTIONS

SCALE: | SHEET NO. OF SHEETS | STA. 992+50.00 TO STA. 993+50.00

F.A. RTE.	SECTION	COUNTY	TOTAL SHEETS	SHEET NO.
303	129K-1	WINNEBAGO	401	312
		CONTRACT NO. 64987		
FED. ROAD DIST. NO. 2	ILLINOIS	FED. AID PROJECT		

FINAL SURVEY		BY	DATE
	SURVEYED		
	PLOTTED		
NOTE BOOK	TEMPLATE		
	AREAS		
NO.	AREAS CHECKED		

ORIGINAL SURVEY		BY	DATE
	SURVEYED		
	PLOTTED		
NOTE BOOK	TEMPLATE		
	AREAS		
NO.	AREAS CHECKED		

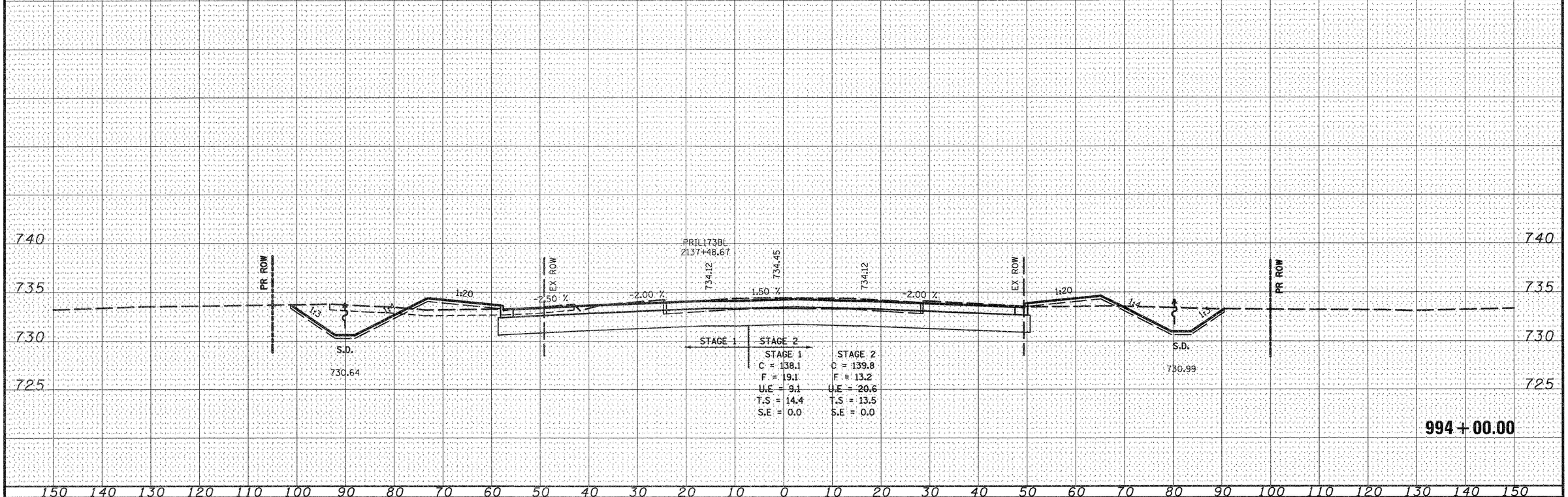

FILE NAME = D264987-sht-xsc-IL173-1.dgn	USER NAME = 32020?0971	DESIGNED - PDK	REVISED -
		DRAWN - GAP	REVISED -
	PLOT SCALE = 20.0000 ' / IN.	CHECKED - PDK	REVISED -
	PLOT DATE = 1/17/2011	DATE - 01/19/2011	REVISED -

STATE OF ILLINOIS
DEPARTMENT OF TRANSPORTATION

ILLINOIS ROUTE 173
CROSS SECTIONS

SCALE: | SHEET NO. OF SHEETS | STA. 994+00.00 TO STA. 994+50.00

F.A. RTE.	SECTION	COUNTY	TOTAL SHEETS	SHEET NO.
303	129K-1	WINNEBAGO	401	313
		CONTRACT NO. 64987		

FED. ROAD DIST. NO. 2 | ILLINOIS | FED. AID PROJECT

FINAL SURVEY	NOTE BOOK	SURVEYED	PLOTTED	TEMPLATE	AREAS	AREAS CHECKED	NO.	BY	DATE

ORIGINAL SURVEY	NOTE BOOK	SURVEYED	PLOTTED	TEMPLATE	AREAS	AREAS CHECKED	NO.	BY	DATE

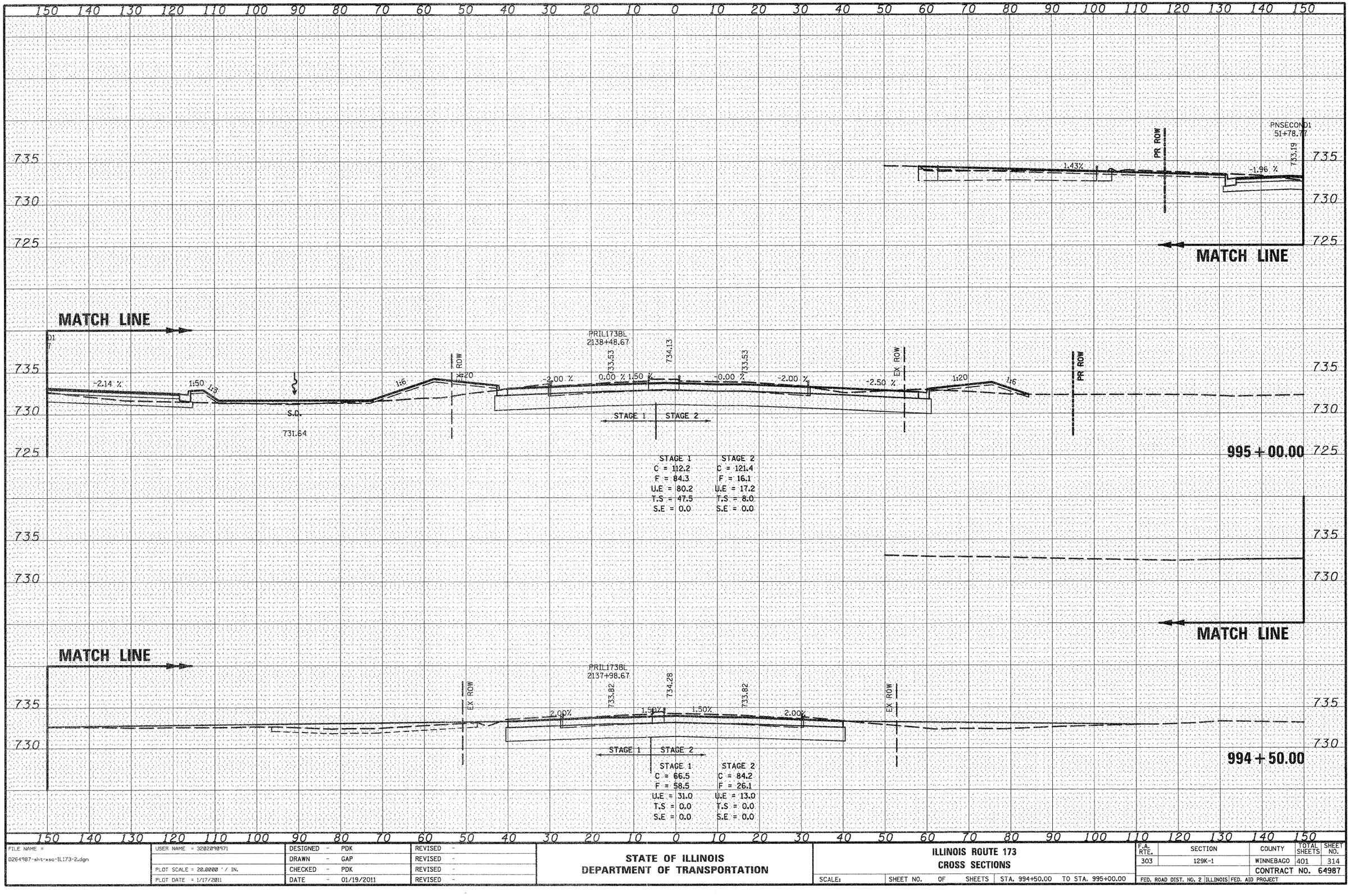

FILE NAME =	USER NAME = 32020090971	DESIGNED - PDK	REVISED -
0264987-sht-xsc-IL173-2.dgn		DRAWN - GAP	REVISED -
	PLOT SCALE = 20.0000 ' / IN.	CHECKED - PDK	REVISED -
	PLOT DATE = 1/17/2011	DATE - 01/19/2011	REVISED -

STATE OF ILLINOIS
DEPARTMENT OF TRANSPORTATION

ILLINOIS ROUTE 173
CROSS SECTIONS

SCALE: | SHEET NO. OF SHEETS | STA. 994+50.00 TO STA. 995+00.00

F.A. RTE.	SECTION	COUNTY	TOTAL SHEETS	SHEET NO.
303	129K-1	WINNEBAGO	401	314
		CONTRACT NO. 64987		

FED. ROAD DIST. NO. 2 | ILLINOIS | FED. AID PROJECT

150 140 130 120 110 100 90 80 70 60 50 40 30 20 10 0 10 20 30 40 50 60 70 80 90 100 110 120 130 140 150

735
730
725

PNSECOND1
52+78.77
733.49
PR ROW
1.07%
-2.00 %

MATCH LINE

MATCH LINE

D1
-2.00 %
1:50
1:3
S.D.
727.52
1:6
EX ROW
1:20
PRIL173BL
2139+48.67
732.93
733.66
-2.00 %
1.50 %
-1.50 %
6.88%
732.93
-2.00 %
2.50 %
1:20
EX ROW
1:6
PR ROW
ESMT.
STAGE 1
STAGE 2
STAGE 4A
733.50

996+00.00

STAGE 1	STAGE 2
C = 316.2	C = 93.7
F = 34.2	F = 16.1
U.E = 59.2	U.E = 15.6
T.S = 34.7	T.S = 12.7
S.E = 0.0	S.E = 0.0

PNSECOND1
52+28.77
733.51
ESMT.
PR ROW
0.50%
-2.00 %

MATCH LINE

MATCH LINE

D1
-2.00 %
1.50
1:3
S.D.
728.95
1:6
EX ROW
1:20
PRIL173BL
2138+98.67
733.23
733.85
-2.00 %
1.50 %
-1.50 %
5.26%
733.23
-2.00 %
2.50 %
1:20
EX ROW
1:6
PR ROW
ESMT.
STAGE 1
STAGE 2
STAGE 4A
733.75

995+50.00

STAGE 1	STAGE 2
C = 276.0	C = 105.7
F = 38.7	F = 20.6
U.E = 64.2	U.E = 18.4
T.S = 37.8	T.S = 13.9
S.E = 0.0	S.E = 0.0

150 140 130 120 110 100 90 80 70 60 50 40 30 20 10 0 10 20 30 40 50 60 70 80 90 100 110 120 130 140 150

FINAL SURVEY — NOTE BOOK — NO. — SURVEYED — PLOTTED — TEMPLATE — AREAS — AREAS CHECKED — BY — DATE

ORIGINAL SURVEY — NOTE BOOK — NO. — SURVEYED — PLOTTED — TEMPLATE — AREAS — AREAS CHECKED — BY — DATE

FILE NAME = D264987-sht-xsc-IL173-2.dgn	USER NAME = 32022090971	DESIGNED - PDK	REVISED -
		DRAWN - GAP	REVISED -
	PLOT SCALE = 20.0000 ' / IN.	CHECKED - PDK	REVISED -
	PLOT DATE = 1/17/2011	DATE - 01/19/2011	REVISED -

STATE OF ILLINOIS
DEPARTMENT OF TRANSPORTATION

ILLINOIS ROUTE 173
CROSS SECTIONS

SCALE: | SHEET NO. OF SHEETS | STA. 995+50.00 TO STA. 996+00.00

F.A. RTE.	SECTION	COUNTY	TOTAL SHEETS	SHEET NO.
303	129K-1	WINNEBAGO	401	315
		CONTRACT NO. 64987		

FED. ROAD DIST. NO. 2 | ILLINOIS | FED. AID PROJECT

150 140 130 120 110 100 90 80 70 60 50 40 30 20 10 0 10 20 30 40 50 60 70 80 90 100 110 120 130 140 150

735
730
725

MATCH LINE

PNSECOND1
53+78.77
732.71
PR ROW
1:20
-2.00 %

MATCH LINE

01
-2.00 %
1:50
1:3
S.D.
727.78
1:6
EX ROW
1:20
PRIL173BL
2140+48.67
732.35
733.19
-2.00 %
1.50 %
-1.50 %
4.50%
732.35
-2.00 %
-2.50 %
1:20
EX ROW
1:6
PR ROW
STAGE 4A
STAGE 1
STAGE 2 732.94

997+00.00

STAGE 1	STAGE 2
C = 180.2	C = 97.8
F = 60.2	F = 5.7
U.E = 57.8	U.E = 9.1
T.S = 33.5	T.S = 6.6
S.E = 0.0	S.E = 0.0

PNSECOND1
53+28.77
733.13
PR ROW
2.44%
-2.00 %

MATCH LINE

01
-2.00 %
1:50
1:3
S.D.
727.65
1:6
EX ROW
1:20
PRIL173BL
2139+98.67
732.63
733.40
-2.00 %
1.50 %
-1.50 %
6.13%
732.63
-2.00 %
1:20
EX ROW
1:6
PR ROW
ESMT.
STAGE 4A
STAGE 1
STAGE 2 733.19

996+50.00

STAGE 1	STAGE 2
C = 170.7	C = 85.8
F = 54.5	F = 18.1
U.E = 58.0	U.E = 15.3
T.S = 33.7	T.S = 12.8
S.E = 0.0	S.E = 0.0

150 140 130 120 110 100 90 80 70 60 50 40 30 20 10 0 10 20 30 40 50 60 70 80 90 100 110 120 130 140 150

FINAL SURVEY — NOTE BOOK — NO. — BY — DATE
SURVEYED — PLOTTED — TEMPLATE — AREAS — AREAS CHECKED

ORIGINAL SURVEY — NOTE BOOK — NO. — BY — DATE
SURVEYED — PLOTTED — TEMPLATE — AREAS — AREAS CHECKED

FILE NAME = D264987-sht-xsc-IL173-2.dgn	USER NAME = 3202090971	DESIGNED - PDK	REVISED -
		DRAWN - GAP	REVISED -
	PLOT SCALE = 20.0000 ' / IN.	CHECKED - PDK	REVISED -
	PLOT DATE = 1/17/2011	DATE - 01/19/2011	REVISED -

STATE OF ILLINOIS
DEPARTMENT OF TRANSPORTATION

ILLINOIS ROUTE 173
CROSS SECTIONS

SCALE: | SHEET NO. OF SHEETS | STA. 996+50.00 TO STA. 997+00.00

F.A. RTE.	SECTION	COUNTY	TOTAL SHEETS	SHEET NO.
303	129K-1	WINNEBAGO	401	316
		CONTRACT NO. 64987		

FED. ROAD DIST. NO. 3 | ILLINOIS | FED. AID PROJECT

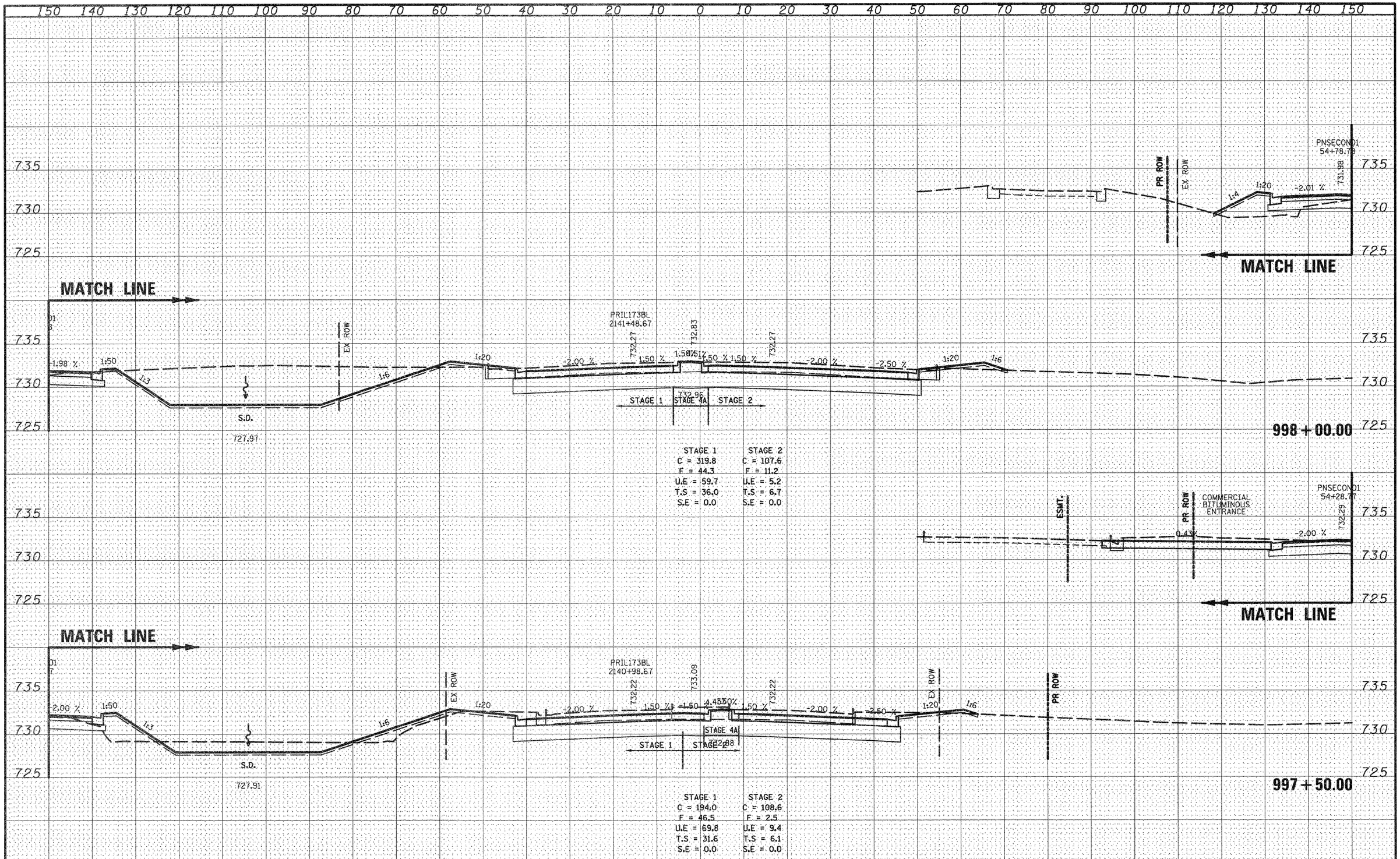

FINAL SURVEY		BY	DATE
NOTE BOOK	SURVEYED		
	PLOTTED		
	TEMPLATE		
	AREAS		
NO.	AREAS CHECKED		

ORIGINAL SURVEY		BY	DATE
NOTE BOOK	SURVEYED		
	PLOTTED		
	TEMPLATE		
	AREAS		
NO.	AREAS CHECKED		

FILE NAME = 0264987-sht-xsc-IL173-2.dgn	USER NAME = 3202090971	DESIGNED - PDK	REVISED -
		DRAWN - GAP	REVISED -
	PLOT SCALE = 20.0000 ' / IN.	CHECKED - PDK	REVISED -
	PLOT DATE = 1/17/2011	DATE - 01/19/2011	REVISED -

STATE OF ILLINOIS
DEPARTMENT OF TRANSPORTATION

ILLINOIS ROUTE 173
CROSS SECTIONS

SCALE: | SHEET NO. OF SHEETS | STA. 997+50.00 TO STA. 998+00.00

F.A. RTE.	SECTION	COUNTY	TOTAL SHEETS	SHEET NO.
303	129K-1	WINNEBAGO	401	317

CONTRACT NO. 64987

FED. ROAD DIST. NO. 3 | ILLINOIS | FED. AID PROJECT

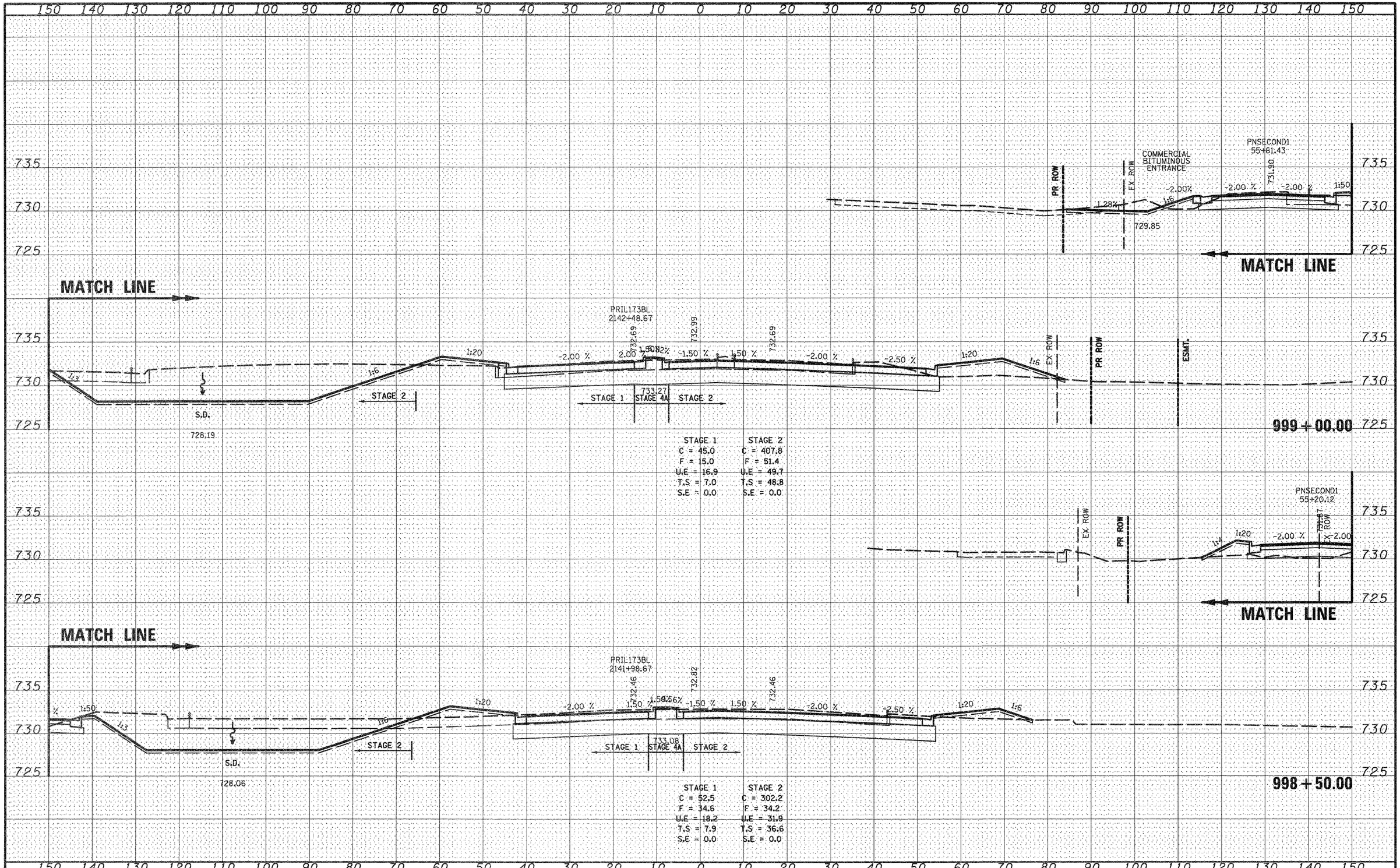

FILE NAME = D264987-sht-xsc-IL173-2.dgn	USER NAME = 3202090971	DESIGNED - PDK	REVISED -	STATE OF ILLINOIS DEPARTMENT OF TRANSPORTATION	ILLINOIS ROUTE 173 CROSS SECTIONS	F.A. RTE. 303	SECTION 129K-1	COUNTY WINNEBAGO	TOTAL SHEETS 401	SHEET NO. 318
		DRAWN - GAP	REVISED -					CONTRACT NO. 64987		
	PLOT SCALE = 20.0000 ' / IN.	CHECKED - PDK	REVISED -							
	PLOT DATE = 1/17/2011	DATE - 01/19/2011	REVISED -		SCALE: SHEET NO. OF SHEETS STA. 998+50.00 TO STA. 999+00.00	FED. ROAD DIST. NO. 4	ILLINOIS	FED. AID PROJECT		

FINAL SURVEY	NOTE BOOK	SURVEYED	PLOTTED	TEMPLATE	AREAS	AREAS CHECKED	NO.	BY	DATE

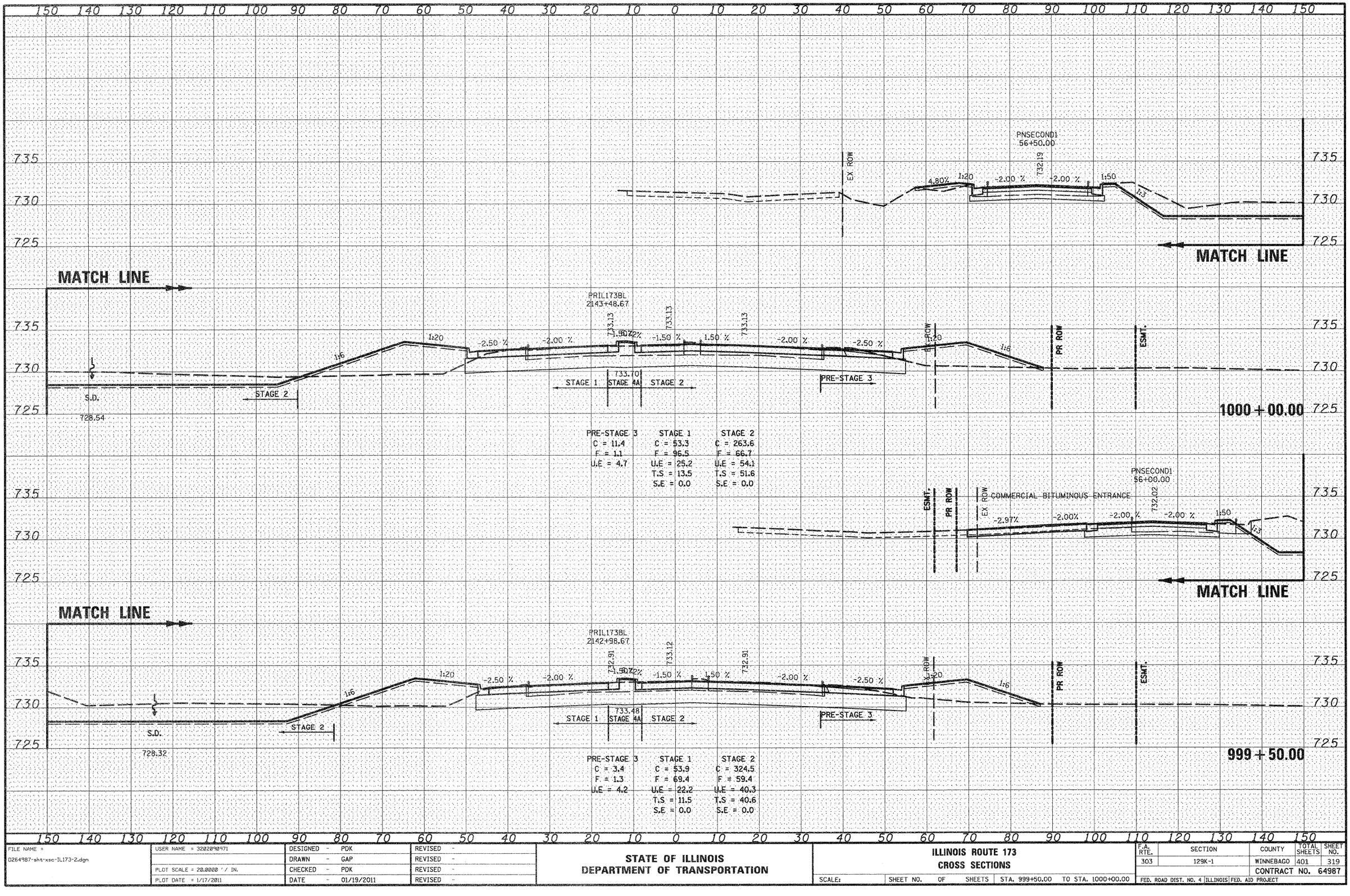

ORIGINAL SURVEY	NOTE BOOK	SURVEYED	PLOTTED	TEMPLATE	AREAS	AREAS CHECKED	NO.	BY	DATE

FILE NAME = 0264987-sht-xsc-IL173-2.dgn	USER NAME = 32020090471	DESIGNED - PDK	REVISED -
		DRAWN - GAP	REVISED -
	PLOT SCALE = 20.0000 ' / IN.	CHECKED - PDK	REVISED -
	PLOT DATE = 1/17/2011	DATE - 01/19/2011	REVISED -

STATE OF ILLINOIS
DEPARTMENT OF TRANSPORTATION

ILLINOIS ROUTE 173
CROSS SECTIONS

SCALE: | SHEET NO. OF SHEETS | STA. 999+50.00 TO STA. 1000+00.00

F.A. RTE.	SECTION	COUNTY	TOTAL SHEETS	SHEET NO.
303	129K-1	WINNEBAGO	401	319
		CONTRACT NO. 64987		
FED. ROAD DIST. NO. 4	ILLINOIS	FED. AID PROJECT		

FINAL SURVEY		BY	DATE
	SURVEYED		
	PLOTTED		
NOTE BOOK	TEMPLATE		
	HORIZ.		
NO.	AREAS CHECKED		

ORIGINAL SURVEY		BY	DATE
	SURVEYED		
	PLOTTED		
NOTE BOOK	TEMPLATE		
	HORIZ.		
NO.	AREAS CHECKED		

150 140 130 120 110 100 90 80 70 60 50 40 30 20 10 0 10 20 30 40 50 60 70 80 90 100 110 120 130 140 150

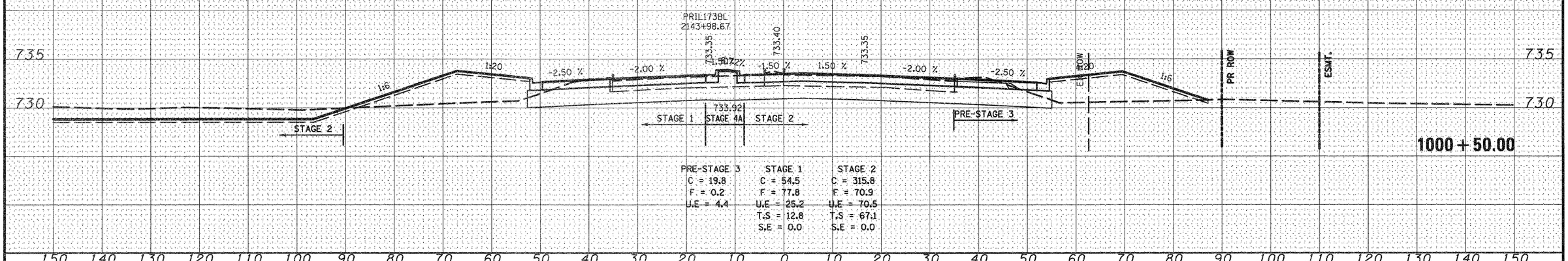

PRE-STAGE 3	STAGE 1	STAGE 2
C = 19.8	C = 54.5	C = 315.8
F = 0.2	F = 77.8	F = 70.9
U.E = 4.4	U.E = 25.2	U.E = 70.5
	T.S = 12.8	T.S = 67.1
	S.E = 0.0	S.E = 0.0

150 140 130 120 110 100 90 80 70 60 50 40 30 20 10 0 10 20 30 40 50 60 70 80 90 100 110 120 130 140 150

FILE NAME = 0264987-sht-xsc-IL173-2.dgn	USER NAME = 32020908971	DESIGNED - PDK	REVISED -
		DRAWN - GAP	REVISED -
	PLOT SCALE = 20.0000 ' / IN.	CHECKED - PDK	REVISED -
	PLOT DATE = 1/17/2011	DATE - 01/19/2011	REVISED -

STATE OF ILLINOIS
DEPARTMENT OF TRANSPORTATION

ILLINOIS ROUTE 173
CROSS SECTIONS

SCALE: | SHEET NO. OF SHEETS | STA. 1000+50.00 TO STA. 1000+50.00

F.A. RTE.	SECTION	COUNTY	TOTAL SHEETS	SHEET NO.
303	129K-1	WINNEBAGO	401	320
		CONTRACT NO. 64987		
FED. ROAD DIST. NO. 5	ILLINOIS	FED. AID PROJECT		

FINAL SURVEY	NOTE BOOK	NO.
SURVEYED		
PLOTTED		
TEMPLATE		
AREAS		
AREAS CHECKED		

BY	DATE

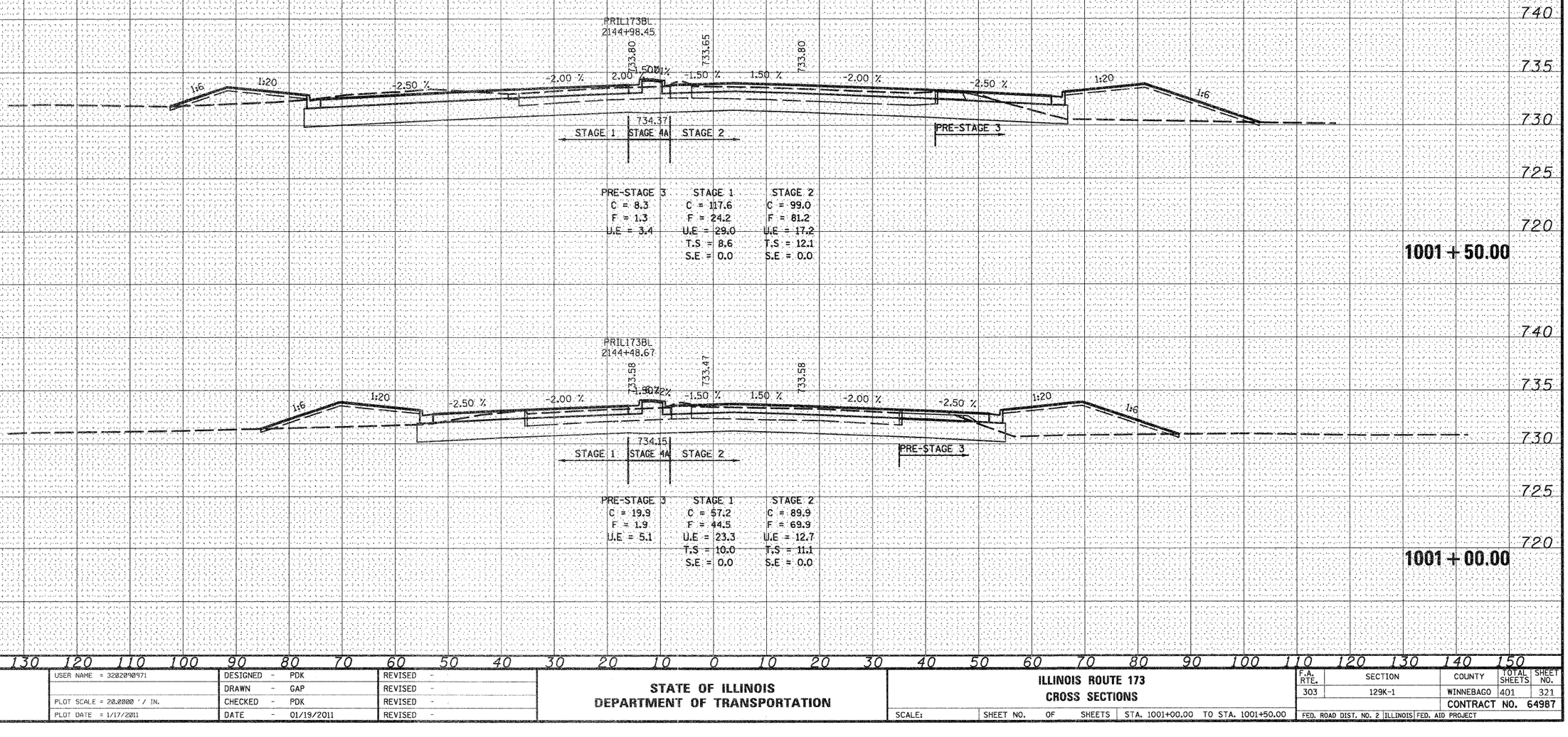

ORIGINAL SURVEY	NOTE BOOK	NO.
SURVEYED		
PLOTTED		
TEMPLATE		
AREAS		
AREAS CHECKED		

BY	DATE

FILE NAME = 0264987-sht-xsc-IL173-3.dgn	USER NAME = 32020090971	DESIGNED - PDK	REVISED -
		DRAWN - GAP	REVISED -
	PLOT SCALE = 20.0000 ' / IN.	CHECKED - PDK	REVISED -
	PLOT DATE = 1/17/2011	DATE - 01/19/2011	REVISED -

STATE OF ILLINOIS
DEPARTMENT OF TRANSPORTATION

ILLINOIS ROUTE 173
CROSS SECTIONS

SCALE: | SHEET NO. OF SHEETS | STA. 1001+00.00 TO STA. 1001+50.00

F.A. RTE.	SECTION	COUNTY	TOTAL SHEETS	SHEET NO.
303	129K-1	WINNEBAGO	401	321
		CONTRACT NO. 64987		
FED. ROAD DIST. NO. 2	ILLINOIS	FED. AID PROJECT		

FINAL SURVEY	SURVEYED	BY	DATE
NOTE BOOK	PLOTTED		
NO.	TEMPLATE		
	AREAS		
	AREAS CHECKED		

ORIGINAL SURVEY	SURVEYED	BY	DATE
NOTE BOOK	PLOTTED		
NO.	TEMPLATE		
	AREAS		
	AREAS CHECKED		

150 140 130 120 110 100 90 80 70 60 50 40 30 20 10 0 10 20 30 40 50 60 70 80 90 100 110 120 130 140 150

740
735
730
725
720

PRIL173BL
2145+96.85

SIDE ROAD FOUND

734.10 733.93 734.10

-2.50% -2.00% 1.50% 1.50 % 2.00% 2.50 %

STAGE 1 | STAGE 2

STAGE 1	STAGE 2
C = 101.8	C = 143.3
F = 1.7	F = 2.1
U.E = 0.0	U.E = 8.9
T.S = 0.0	T.S = 0.0
S.E = 0.0	S.E = 0.0

1002 + 50.00

PRIL173BL
2145+47.65

SIDE ROAD FOUND

734.02 733.88 734.02

-2.50% -2.00% 1.50% 1.50% -2.00% -2.50%

STAGE 1 | STAGE 2

STAGE 1	STAGE 2
C = 93.5	C = 68.1
F = 10.8	F = 37.0
U.E = 0.0	U.E = 0.0
T.S = 0.0	T.S = 0.0
S.E = 0.0	S.E = 0.0

1002 + 00.00

150 140 130 120 110 100 90 80 70 60 50 40 30 20 10 0 10 20 30 40 50 60 70 80 90 100 110 120 130 140 150

FILE NAME = 0264987-sht-xsc-IL173-3.dgn	USER NAME = 32020900971	DESIGNED - PDK	REVISED -
		DRAWN - GAP	REVISED -
	PLOT SCALE = 20.0000 ' / IN.	CHECKED - PDK	REVISED -
	PLOT DATE = 1/17/2011	DATE - 01/19/2011	REVISED -

STATE OF ILLINOIS
DEPARTMENT OF TRANSPORTATION

ILLINOIS ROUTE 173
CROSS SECTIONS

SCALE: | SHEET NO. OF SHEETS | STA. 1002+00.00 TO STA. 1002+50.00

F.A. RTE.	SECTION	COUNTY	TOTAL SHEETS	SHEET NO.
303	129K-1	WINNEBAGO	401	322
		CONTRACT NO. 64987		
FED. ROAD DIST. NO. 2	ILLINOIS	FED. AID PROJECT		

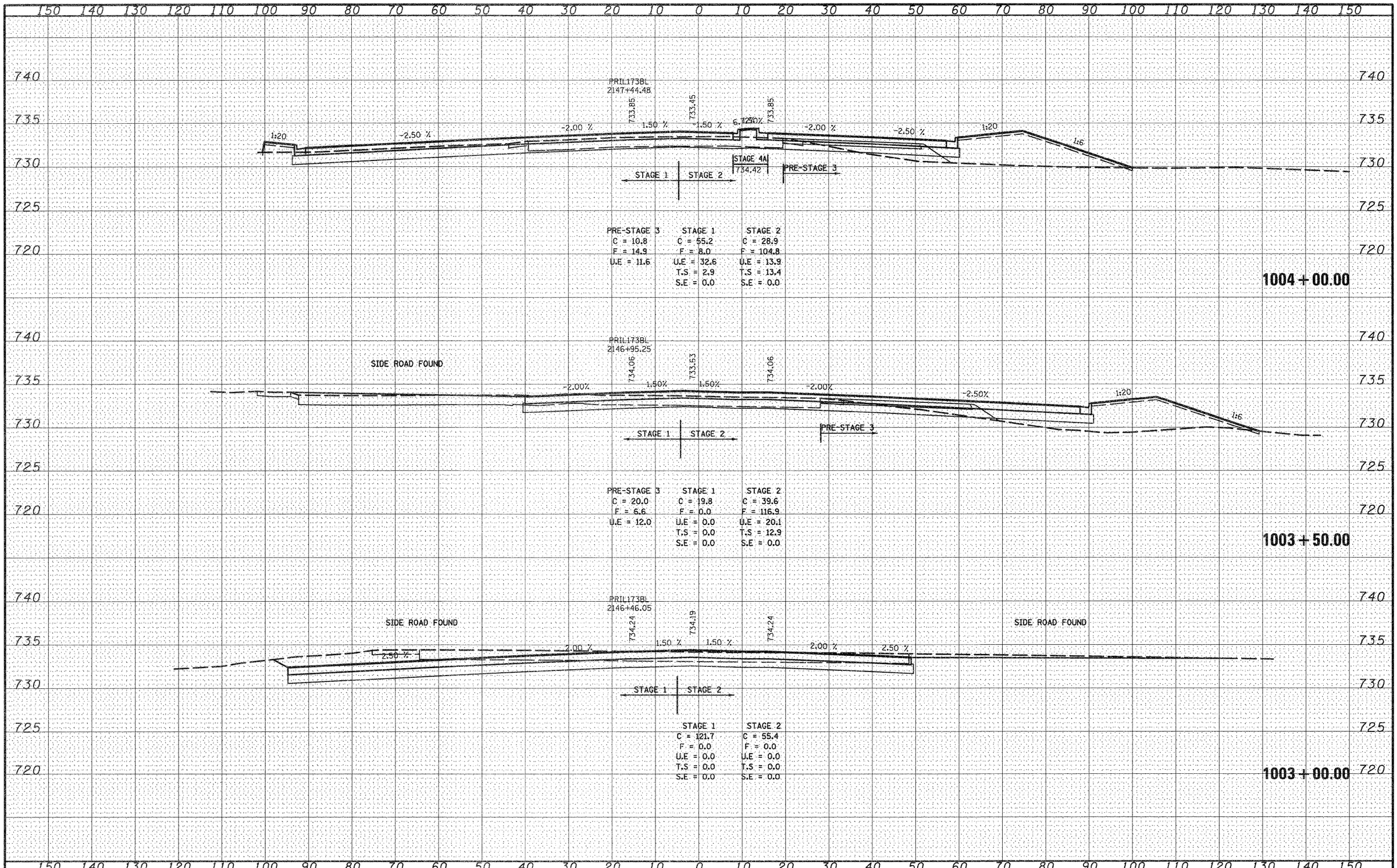

FILE NAME = 0264987-sht-xsc-IL173-3.dgn	USER NAME = 3202090971	DESIGNED - PDK	REVISED -	STATE OF ILLINOIS DEPARTMENT OF TRANSPORTATION	ILLINOIS ROUTE 173 CROSS SECTIONS
		DRAWN - GAP	REVISED -		
	PLOT SCALE = 20.0000 ' / IN.	CHECKED - PDK	REVISED -		
	PLOT DATE = 1/17/2011	DATE - 01/19/2011	REVISED -		SCALE: SHEET NO. OF SHEETS STA. 1003+00.00 TO STA. 1004+00.00

F.A. RTE.	SECTION	COUNTY	TOTAL SHEETS	SHEET NO.
303	129K-1	WINNEBAGO	401	323
		CONTRACT NO. 64987		
FED. ROAD DIST. NO. 2	ILLINOIS	FED. AID PROJECT		

FINAL SURVEY — NOTE BOOK NO. — SURVEYED — PLOTTED — TEMPLATE — AREAS — AREAS CHECKED — BY — DATE

ORIGINAL SURVEY — NOTE BOOK NO. — SURVEYED — PLOTTED — TEMPLATE — AREAS — AREAS CHECKED — BY — DATE

FINAL SURVEY	NOTE BOOK	NO.
SURVEYED		
PLOTTED		
TEMPLATE		
AREAS		
AREAS CHECKED		

BY	DATE

ORIGINAL SURVEY	NOTE BOOK	NO.
SURVEYED		
PLOTTED		
TEMPLATE		
AREAS		
AREAS CHECKED		

BY	DATE

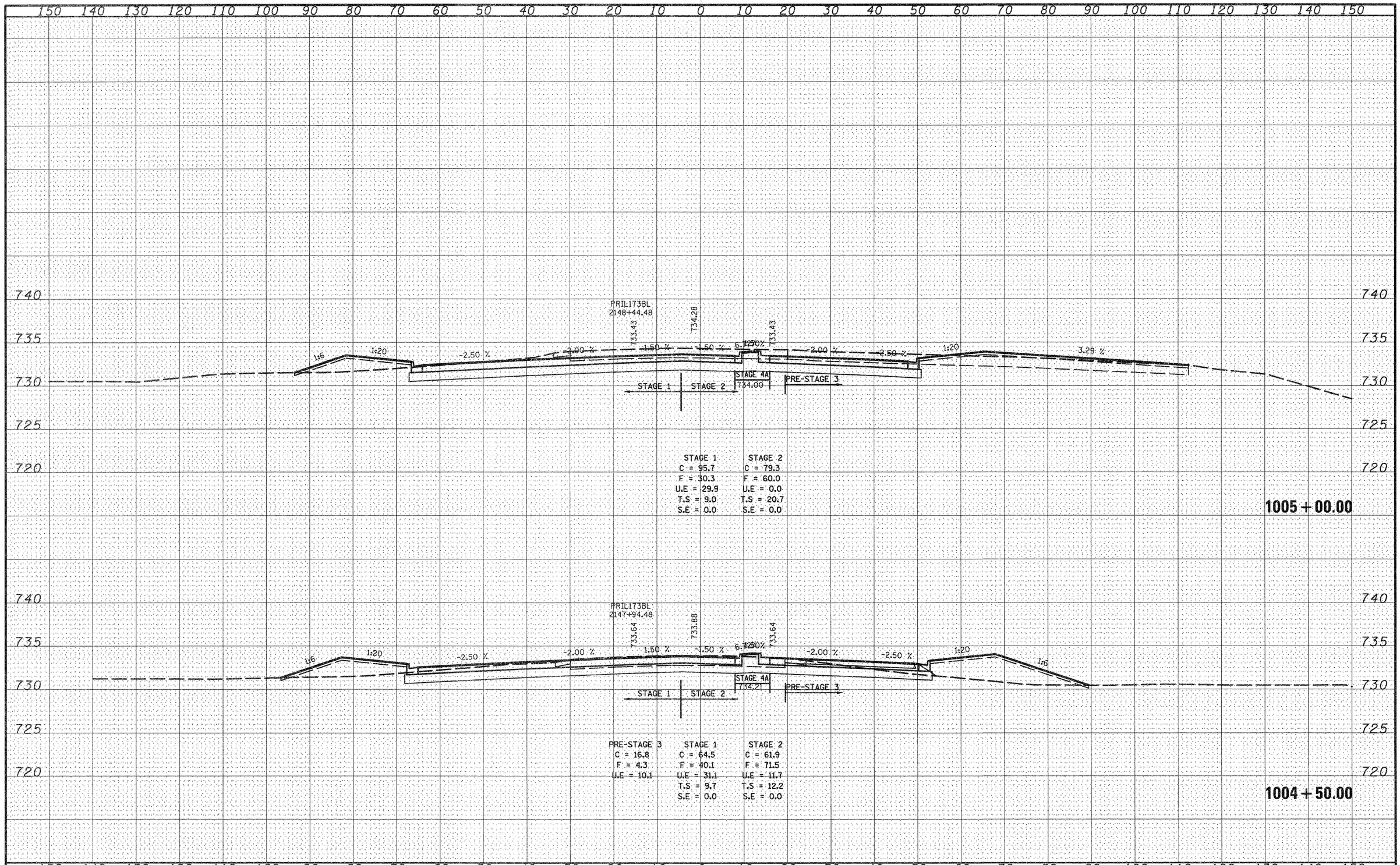

FILE NAME =	USER NAME = 32020907971	DESIGNED - PDK	REVISED -
D264987-sht-xsc-IL173-3.dgn		DRAWN - GAP	REVISED -
	PLOT SCALE = 20.0000 ' / IN.	CHECKED - PDK	REVISED -
	PLOT DATE = 1/17/2011	DATE - 01/19/2011	REVISED -

STATE OF ILLINOIS
DEPARTMENT OF TRANSPORTATION

ILLINOIS ROUTE 173
CROSS SECTIONS

SCALE: | SHEET NO. OF SHEETS | STA. 1004+50.00 TO STA. 1005+00.00

F.A. RTE.	SECTION	COUNTY	TOTAL SHEETS	SHEET NO.
303	129K-1	WINNEBAGO	401	324
		CONTRACT NO. 64987		

FED. ROAD DIST. NO. 2 | ILLINOIS | FED. AID PROJECT

FINAL SURVEY	NOTE BOOK	NO.
SURVEYED	BY	
PLOTTED		
TEMPLATE		
AREAS		
AREAS CHECKED	DATE	

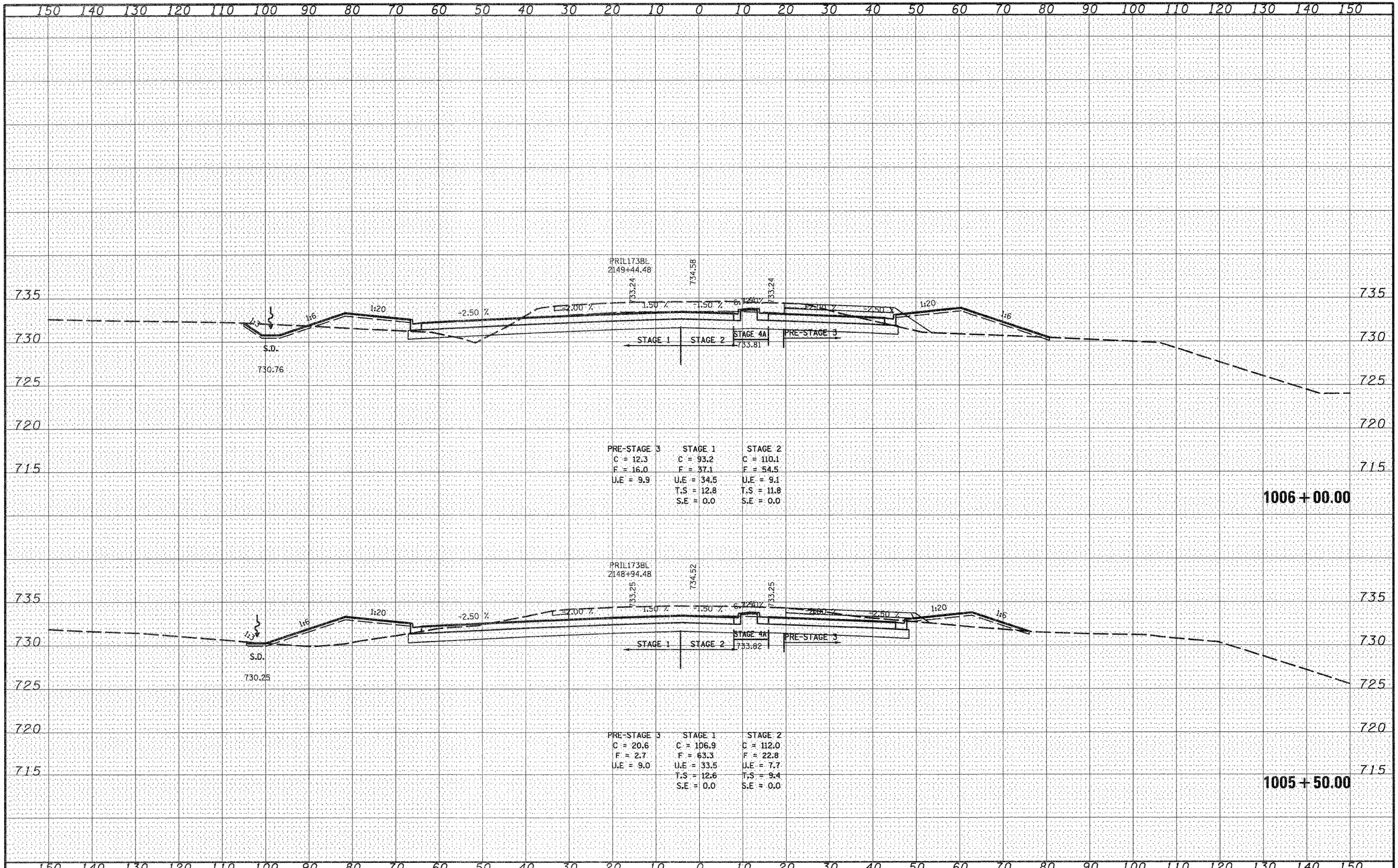

ORIGINAL SURVEY	NOTE BOOK	NO.
SURVEYED	BY	
PLOTTED		
TEMPLATE		
AREAS		
AREAS CHECKED	DATE	

FILE NAME = D264987-sht-xsc-IL173-3.dgn	USER NAME = 32020909?1	DESIGNED - PDK	REVISED -
		DRAWN - GAP	REVISED -
	PLOT SCALE = 20.0000 ' / IN.	CHECKED - PDK	REVISED -
	PLOT DATE = 1/17/2011	DATE - 01/19/2011	REVISED -

STATE OF ILLINOIS
DEPARTMENT OF TRANSPORTATION

ILLINOIS ROUTE 173
CROSS SECTIONS

SCALE: | SHEET NO. OF SHEETS | STA. 1005+50.00 TO STA. 1006+00.00

F.A. RTE.	SECTION	COUNTY	TOTAL SHEETS	SHEET NO.
303	129K-1	WINNEBAGO	401	325
		CONTRACT NO. 64987		

FED. ROAD DIST. NO. 2 | ILLINOIS | FED. AID PROJECT

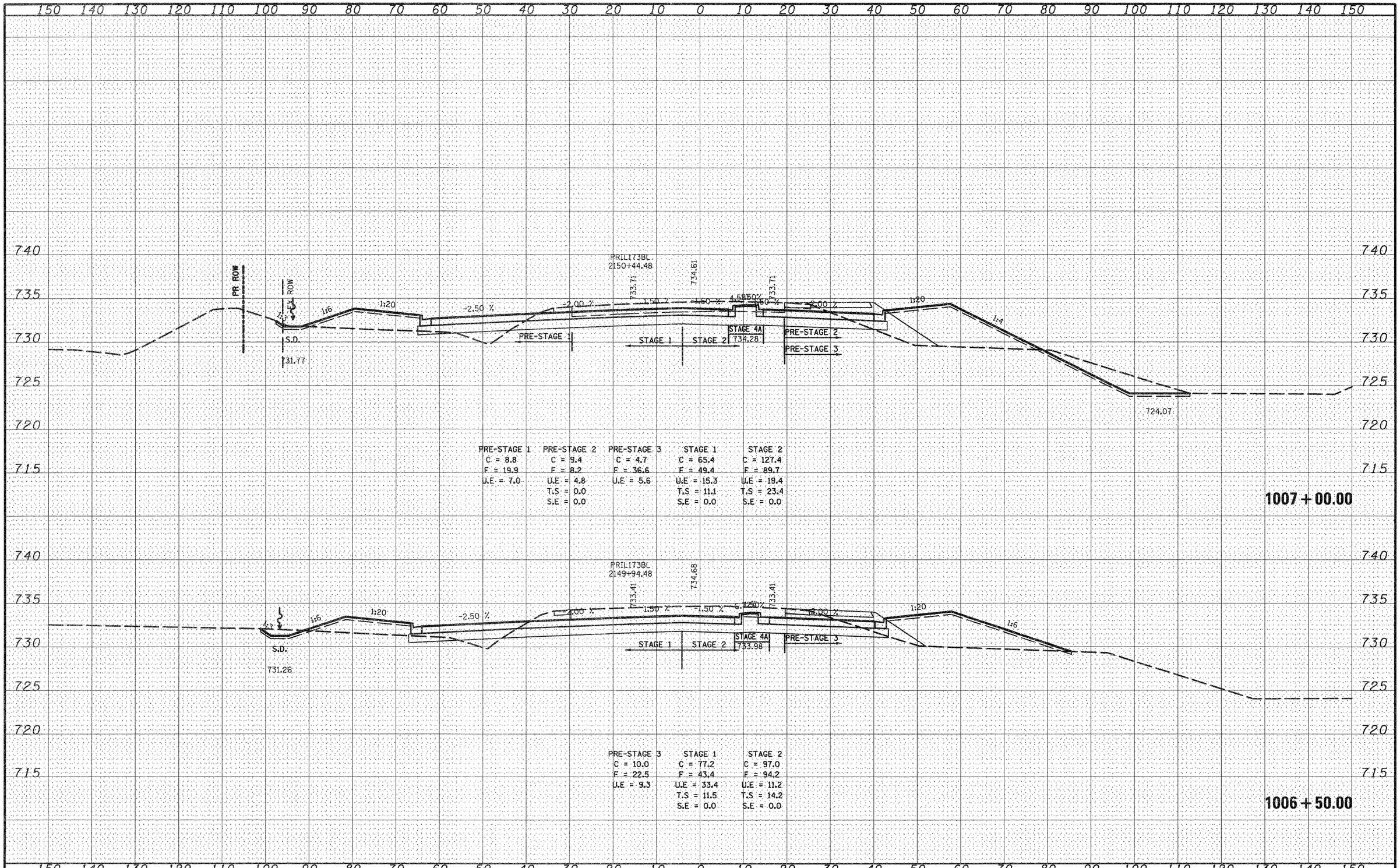

FINAL SURVEY	NOTE BOOK	NO.
SURVEYED		
PLOTTED		
TEMPLATE		
AREAS		
AREAS CHECKED		

BY	DATE

ORIGINAL SURVEY	NOTE BOOK	NO.
SURVEYED		
PLOTTED		
TEMPLATE		
AREAS		
AREAS CHECKED		

BY	DATE

FILE NAME =	USER NAME = 3202090971	DESIGNED - PDK	REVISED -
D264987-sht-xsc-IL173-3.dgn		DRAWN - GAP	REVISED -
	PLOT SCALE = 20.0000 ' / IN.	CHECKED - PDK	REVISED -
	PLOT DATE = 1/17/2011	DATE - 01/19/2011	REVISED -

STATE OF ILLINOIS
DEPARTMENT OF TRANSPORTATION

ILLINOIS ROUTE 173
CROSS SECTIONS

SCALE: | SHEET NO. OF SHEETS | STA. 1006+50.00 TO STA. 1007+00.00

F.A. RTE.	SECTION	COUNTY	TOTAL SHEETS	SHEET NO.
303	129K-1	WINNEBAGO	401	326
		CONTRACT NO. 64987		
FED. ROAD DIST. NO. 2	ILLINOIS	FED. AID PROJECT		

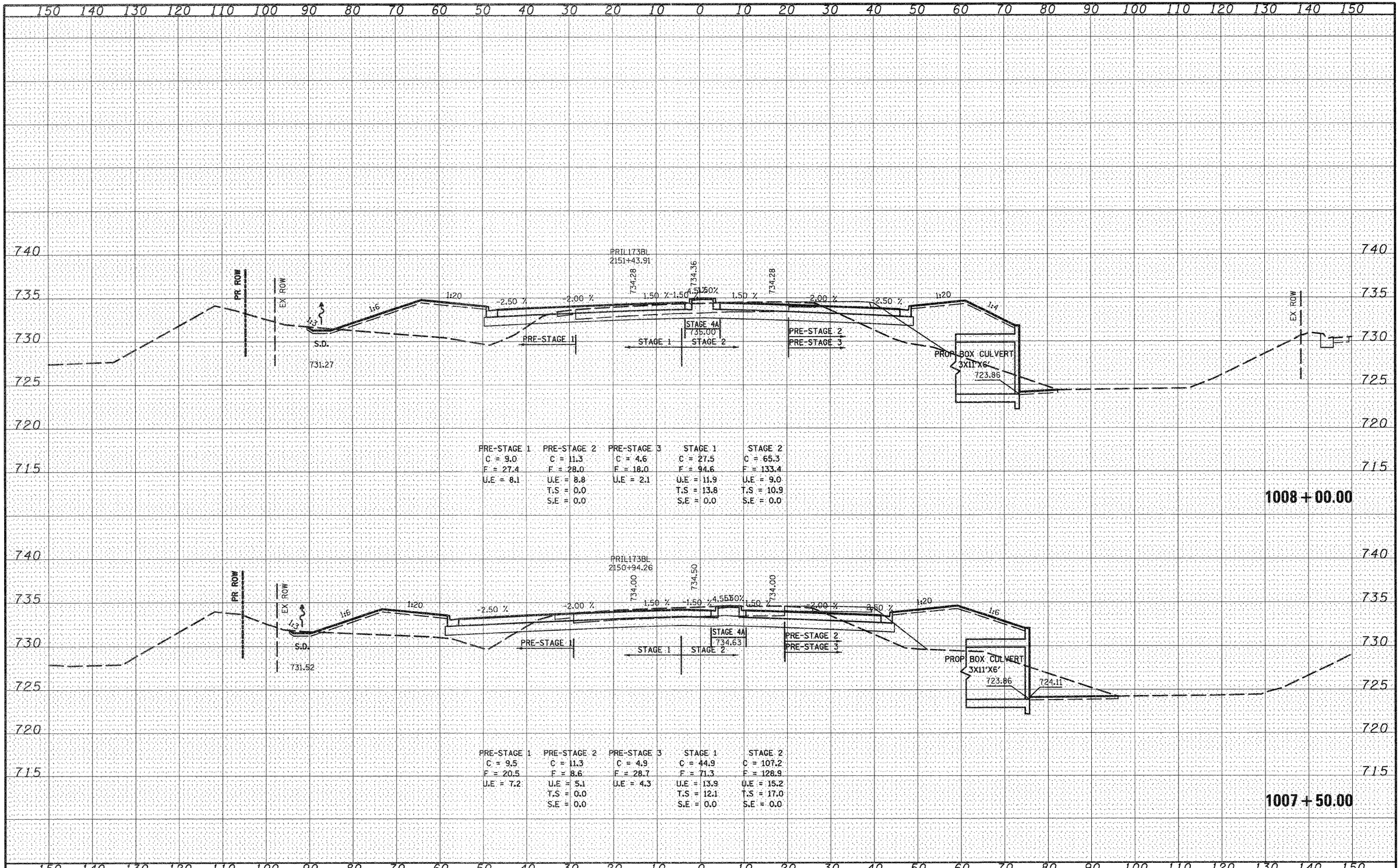

FINAL SURVEY	BY	DATE
NOTE BOOK	SURVEYED	
NO.	PLOTTED	
	TEMPLATE	
	AREAS	
	AREAS CHECKED	

ORIGINAL SURVEY	BY	DATE
NOTE BOOK	SURVEYED	
NO.	PLOTTED	
	TEMPLATE	
	AREAS	
	AREAS CHECKED	

FILE NAME = D264987-sht-xsc-IL173-3.dgn	USER NAME = 3202090971	DESIGNED - PDK	REVISED -
		DRAWN - GAP	REVISED -
	PLOT SCALE = 20.0000 ' / IN.	CHECKED - PDK	REVISED -
	PLOT DATE = 1/17/2011	DATE - 01/19/2011	REVISED -

STATE OF ILLINOIS
DEPARTMENT OF TRANSPORTATION

ILLINOIS ROUTE 173
CROSS SECTIONS

SCALE: | SHEET NO. OF SHEETS | STA. 1007+50.00 TO STA. 1008+00.00

F.A. RTE.	SECTION	COUNTY	TOTAL SHEETS	SHEET NO.
303	129K-1	WINNEBAGO	401	327
		CONTRACT NO. 64987		
FED. ROAD DIST. NO. 2	ILLINOIS	FED. AID PROJECT		

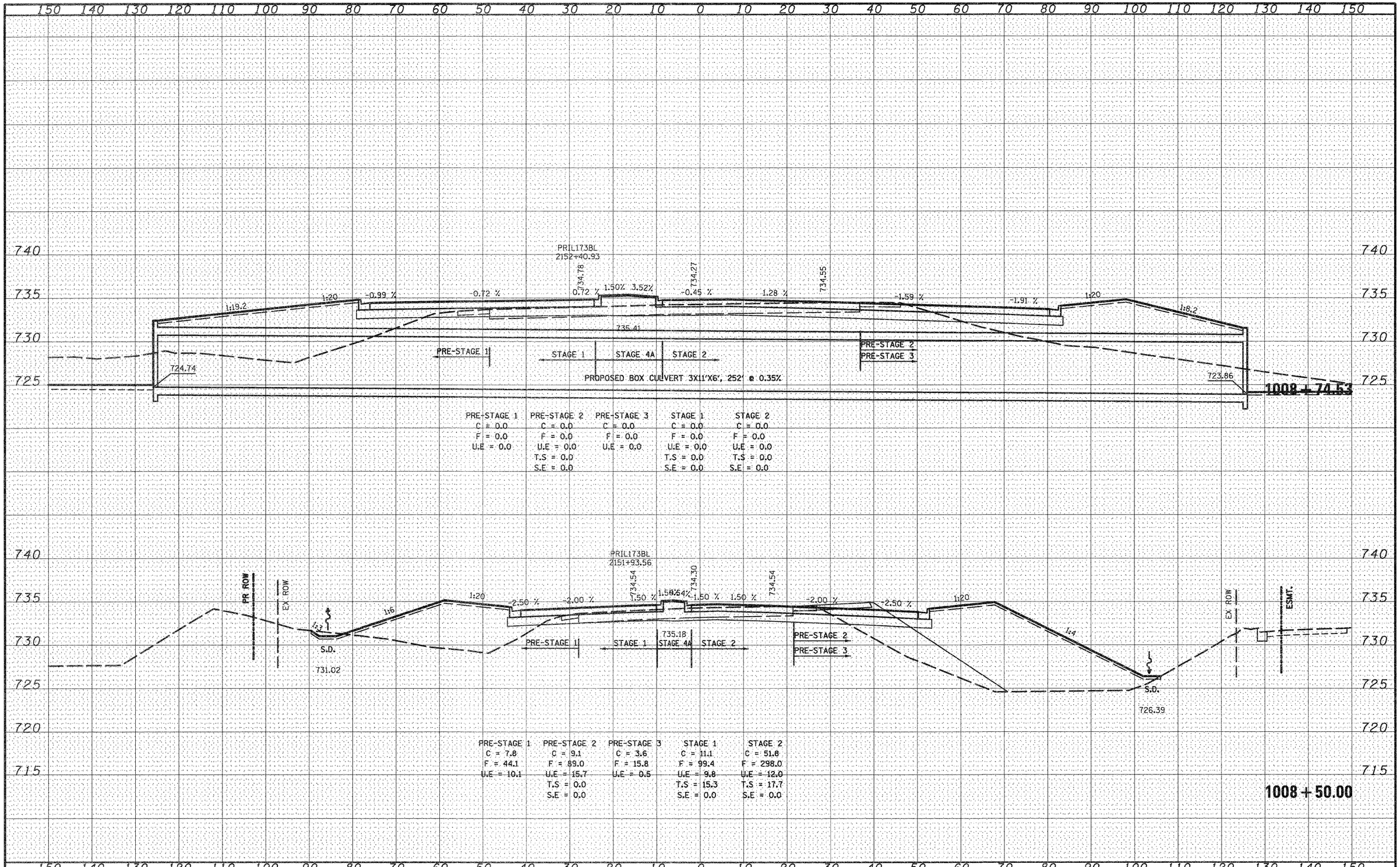

ORIGINAL SURVEY / FINAL SURVEY	NOTE BOOK	NO.
SURVEYED	BY	
PLOTTED	DATE	
TEMPLATE		
AREAS		
AREAS CHECKED		

FILE NAME = D264987-sht-xsc-IL173-3.dgn	USER NAME = 32020#0971	DESIGNED - PDK	REVISED -
		DRAWN - GAP	REVISED -
	PLOT SCALE = 20.0000 ' / IN.	CHECKED - PDK	REVISED -
	PLOT DATE = 1/17/2011	DATE - 01/19/2011	REVISED -

STATE OF ILLINOIS
DEPARTMENT OF TRANSPORTATION

ILLINOIS ROUTE 173
CROSS SECTIONS

SCALE: | SHEET NO. OF SHEETS | STA. 1008+50.00 TO STA. 1008+74.53

F.A. RTE.	SECTION	COUNTY	TOTAL SHEETS	SHEET NO.
303	129K-1	WINNEBAGO	401	328
		CONTRACT NO. 64987		

FED. ROAD DIST. NO. 2 | ILLINOIS | FED. AID PROJECT

FINAL SURVEY	BY	DATE
SURVEYED		
PLOTTED		
TEMPLATE		
NOTE BOOK		
AREAS		
NO.	AREAS CHECKED	

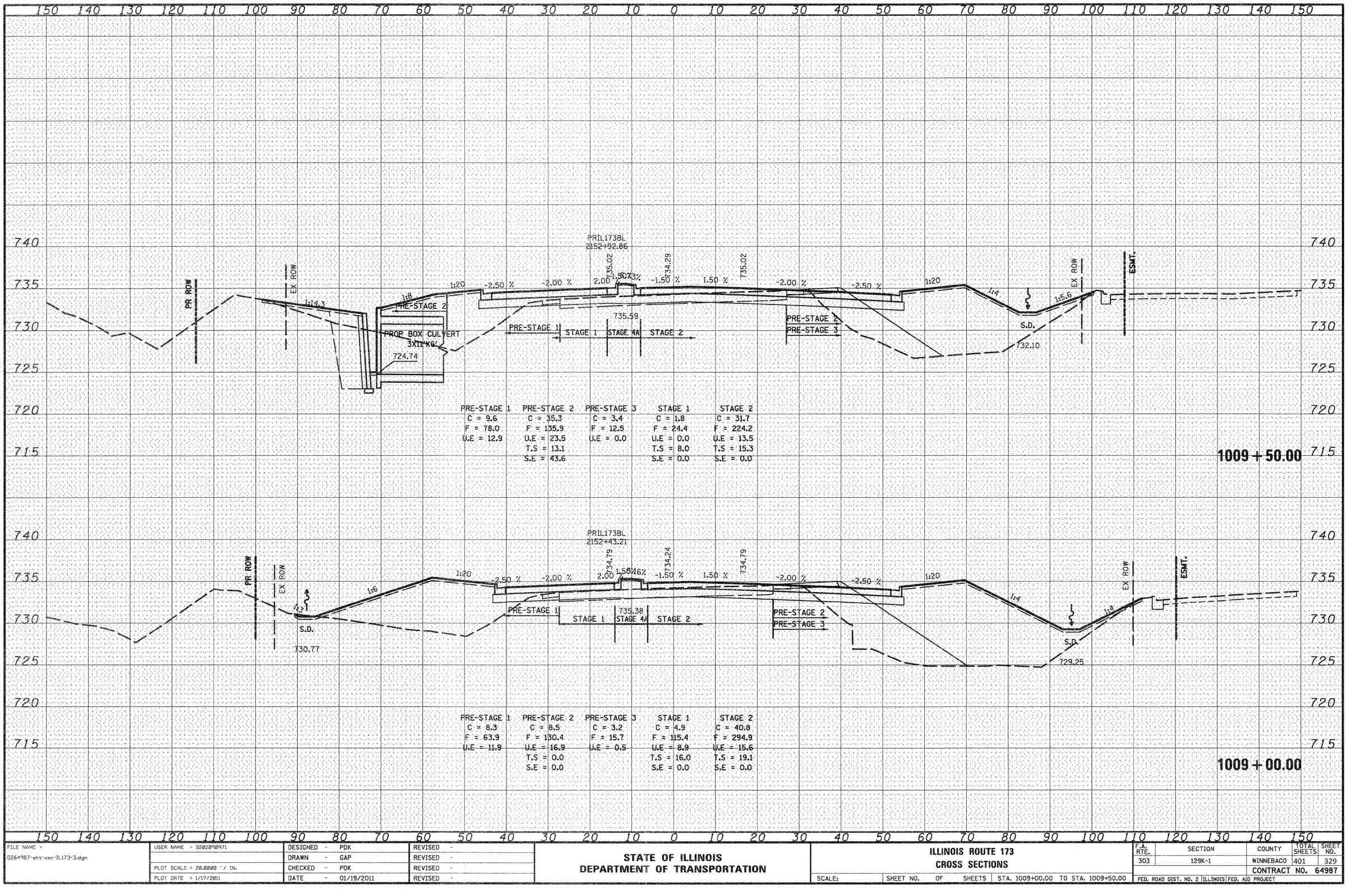

ORIGINAL SURVEY	BY	DATE
SURVEYED		
PLOTTED		
TEMPLATE		
NOTE BOOK		
AREAS		
NO.	AREAS CHECKED	

FILE NAME = D264987-sht-xsc-IL173-3.dgn	USER NAME = 3202098471	DESIGNED - PDK	REVISED -
		DRAWN - GAP	REVISED -
	PLOT SCALE = 20.0000 ' / IN.	CHECKED - PDK	REVISED -
	PLOT DATE = 1/17/2011	DATE - 01/19/2011	REVISED -

STATE OF ILLINOIS
DEPARTMENT OF TRANSPORTATION

ILLINOIS ROUTE 173
CROSS SECTIONS

SCALE: | SHEET NO. OF SHEETS | STA. 1009+00.00 TO STA. 1009+50.00

F.A. RTE.	SECTION	COUNTY	TOTAL SHEETS	SHEET NO.
303	129K-1	WINNEBAGO	401	329
		CONTRACT NO. 64987		
FED. ROAD DIST. NO. 2	ILLINOIS	FED. AID PROJECT		

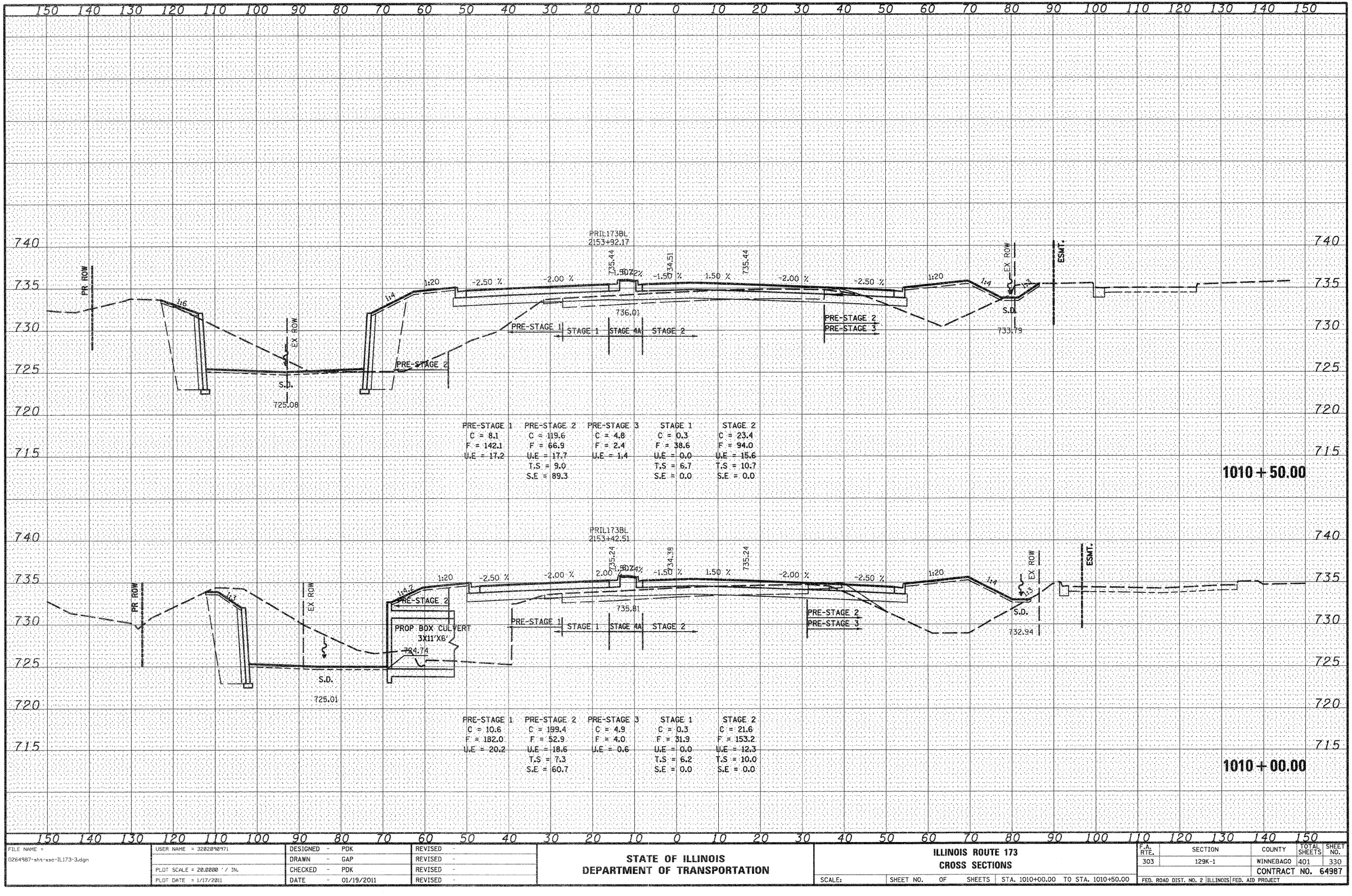

FINAL SURVEY	BY	DATE
SURVEYED		
PLOTTED		
TEMPLATE		
NOTE BOOK		
AREAS		
NO.	AREAS CHECKED	

ORIGINAL SURVEY	BY	DATE
SURVEYED		
PLOTTED		
TEMPLATE		
NOTE BOOK		
AREAS		
NO.	AREAS CHECKED	

FILE NAME = 0264987-sht-xsc-IL173-3.dgn	USER NAME = 32020900971	DESIGNED - PDK	REVISED -
		DRAWN - GAP	REVISED -
	PLOT SCALE = 20.0000 ' / IN.	CHECKED - PDK	REVISED -
	PLOT DATE = 1/17/2011	DATE - 01/19/2011	REVISED -

STATE OF ILLINOIS
DEPARTMENT OF TRANSPORTATION

ILLINOIS ROUTE 173
CROSS SECTIONS

SCALE: | SHEET NO. OF SHEETS | STA. 1010+00.00 TO STA. 1010+50.00

F.A. RTE.	SECTION	COUNTY	TOTAL SHEETS	SHEET NO.
303	129K-1	WINNEBAGO	401	330
		CONTRACT NO. 64987		

FED. ROAD DIST. NO. 2 | ILLINOIS | FED. AID PROJECT

FINAL SURVEY	NOTE BOOK	NO.
SURVEYED		
PLOTTED		
TEMPLATE		
AREAS		
AREAS CHECKED		

BY	DATE

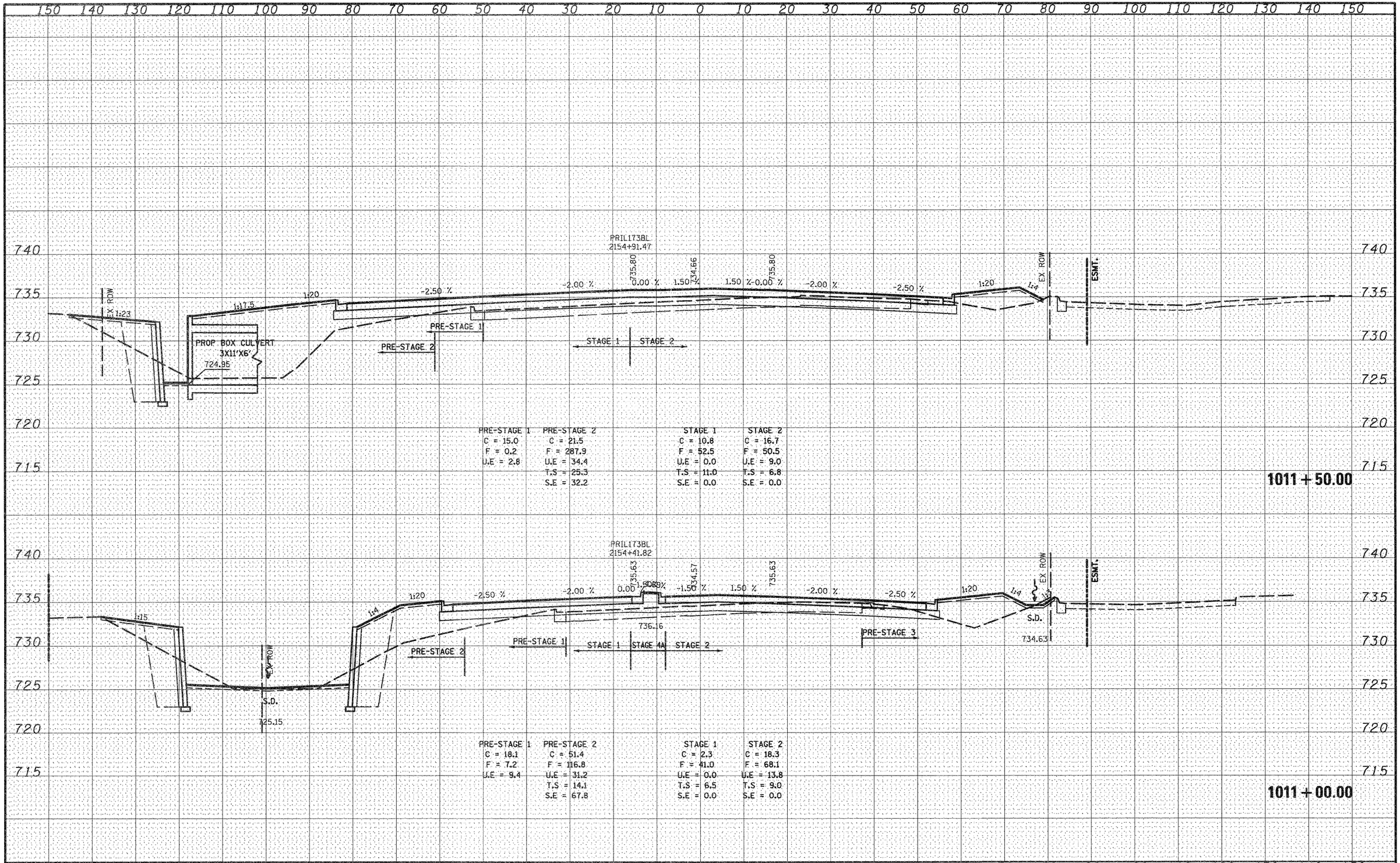

ORIGINAL SURVEY	NOTE BOOK	NO.
SURVEYED		
PLOTTED		
TEMPLATE		
AREAS		
AREAS CHECKED		

BY	DATE

FILE NAME = D264987-sht-xso-IL173-3.dgn	USER NAME = 32020890971	DESIGNED - PDK	REVISED -
		DRAWN - GAP	REVISED -
	PLOT SCALE = 20.0000 ' / IN.	CHECKED - PDK	REVISED -
	PLOT DATE = 1/17/2011	DATE - 01/19/2011	REVISED -

STATE OF ILLINOIS
DEPARTMENT OF TRANSPORTATION

ILLINOIS ROUTE 173
CROSS SECTIONS

SCALE: | SHEET NO. OF SHEETS | STA. 1011+00.00 TO STA. 1011+50.00

F.A. RTE.	SECTION	COUNTY	TOTAL SHEETS	SHEET NO.
303	129K-1	WINNEBAGO	401	331
		CONTRACT NO. 64987		

FED. ROAD DIST. NO. 2 | ILLINOIS | FED. AID PROJECT

FINAL SURVEY	DATE
SURVEYED	
PLOTTED	
TEMPLATE	
NOTE BOOK	
AREAS	
NO.	AREAS CHECKED

ORIGINAL SURVEY	BY	DATE
SURVEYED		
PLOTTED		
TEMPLATE		
NOTE BOOK		
AREAS		
NO.	AREAS CHECKED	



FILE NAME = D264987-sht-xsa-IL173-3.dgn	USER NAME = 3202090971	DESIGNED - PDK	REVISED -
		DRAWN - GAP	REVISED -
	PLOT SCALE = 20.0000 ' / IN.	CHECKED - PDK	REVISED -
	PLOT DATE = 1/17/2011	DATE - 01/19/2011	REVISED -

STATE OF ILLINOIS
DEPARTMENT OF TRANSPORTATION

ILLINOIS ROUTE 173
CROSS SECTIONS

SCALE: | SHEET NO. OF SHEETS | STA. 1012+00.00 TO STA. 1012+50.00

F.A. RTE.	SECTION	COUNTY	TOTAL SHEETS	SHEET NO.
303	129K-1	WINNEBAGO	401	332
		CONTRACT NO. 64987		

FED. ROAD DIST. NO. 2 | ILLINOIS | FED. AID PROJECT

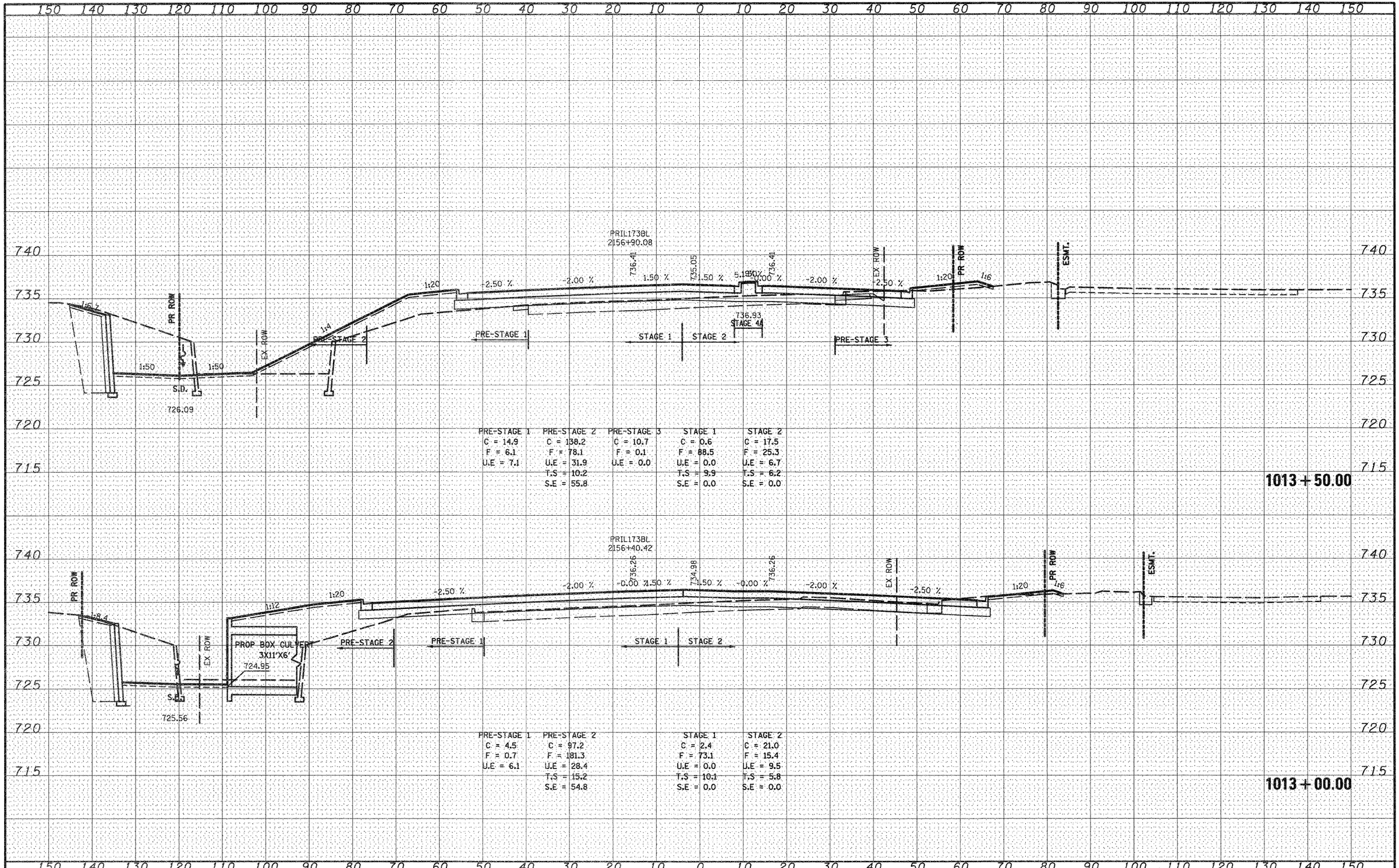

FINAL SURVEY — NOTE BOOK — NO. — BY — DATE
SURVEYED — PLOTTED — TEMPLATE — AREAS — AREAS CHECKED

ORIGINAL SURVEY — NOTE BOOK — NO. — BY — DATE
SURVEYED — PLOTTED — TEMPLATE — AREAS — AREAS CHECKED

FILE NAME = D264987-sht-xsc-IL173-3.dgn	USER NAME = 32020890971	DESIGNED - PDK	REVISED -
		DRAWN - GAP	REVISED -
	PLOT SCALE = 20.0000 ' / IN.	CHECKED - PDK	REVISED -
	PLOT DATE = 1/17/2011	DATE - 01/19/2011	REVISED -

STATE OF ILLINOIS
DEPARTMENT OF TRANSPORTATION

ILLINOIS ROUTE 173
CROSS SECTIONS

SCALE: | SHEET NO. OF SHEETS | STA. 1013+00.00 TO STA. 1013+50.00

F.A. RTE.	SECTION	COUNTY	TOTAL SHEETS	SHEET NO.
303	129K-1	WINNEBAGO	401	333
		CONTRACT NO. 64987		

FED. ROAD DIST. NO. 2 | ILLINOIS | FED. AID PROJECT

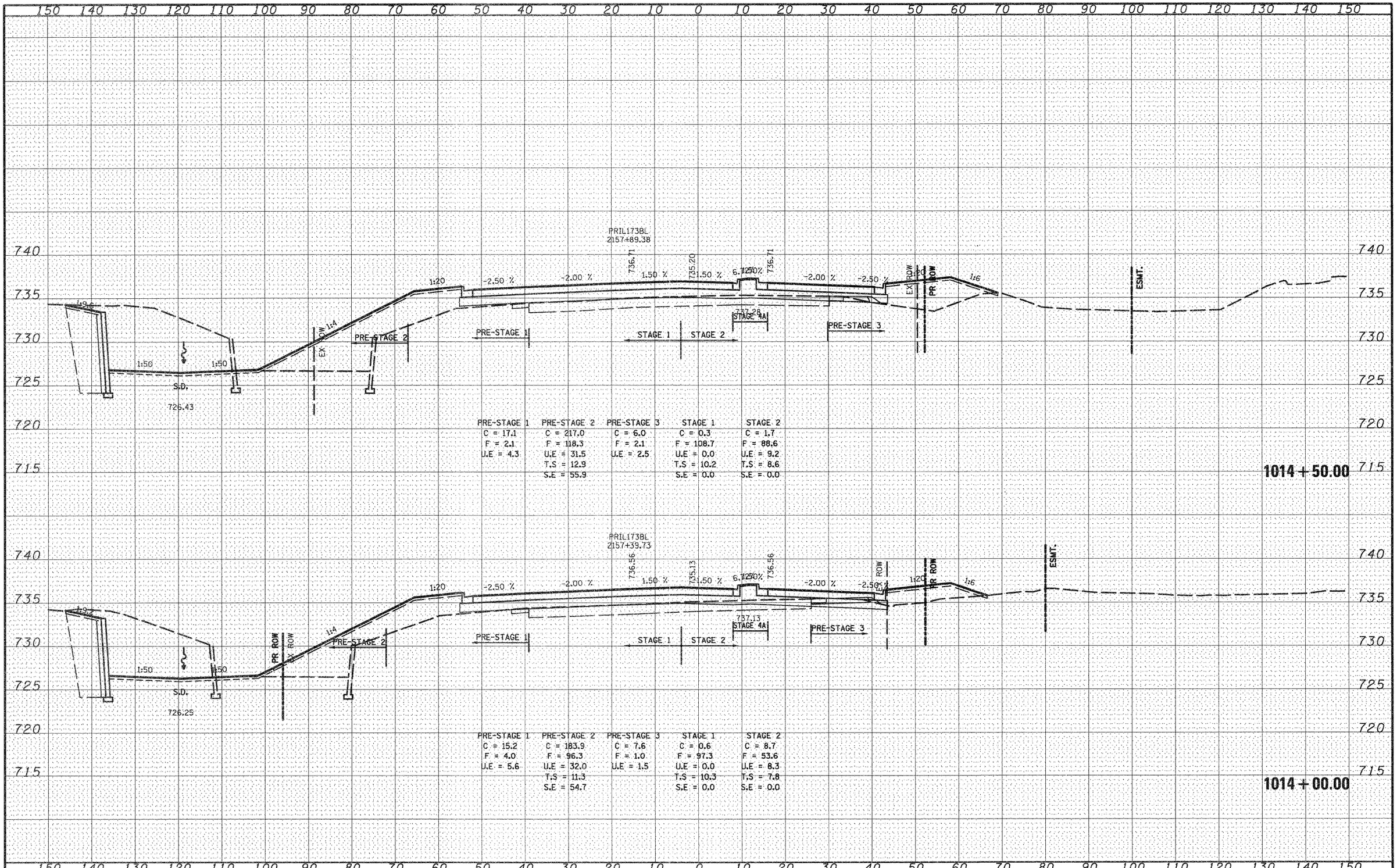

FINAL SURVEY — NOTE BOOK — NO. — SURVEYED — PLOTTED — TEMPLATE — AREAS — AREAS CHECKED — BY — DATE

ORIGINAL SURVEY — NOTE BOOK — NO. — SURVEYED — PLOTTED — TEMPLATE — AREAS — AREAS CHECKED — BY — DATE

FILE NAME = D264987-sht-xsc-IL173-3.dgn	USER NAME = 32020090971	DESIGNED - PDK	REVISED -
		DRAWN - GAP	REVISED -
	PLOT SCALE = 20.0000 ' / IN.	CHECKED - PDK	REVISED -
	PLOT DATE = 1/17/2011	DATE - 01/19/2011	REVISED -

STATE OF ILLINOIS
DEPARTMENT OF TRANSPORTATION

ILLINOIS ROUTE 173
CROSS SECTIONS

SCALE: | SHEET NO. OF SHEETS | STA. 1014+00.00 TO STA. 1014+50.00

F.A. RTE.	SECTION	COUNTY	TOTAL SHEETS	SHEET NO.
303	129K-1	WINNEBAGO	401	334
		CONTRACT NO. 64987		

FED. ROAD DIST. NO. 2 | ILLINOIS | FED. AID PROJECT

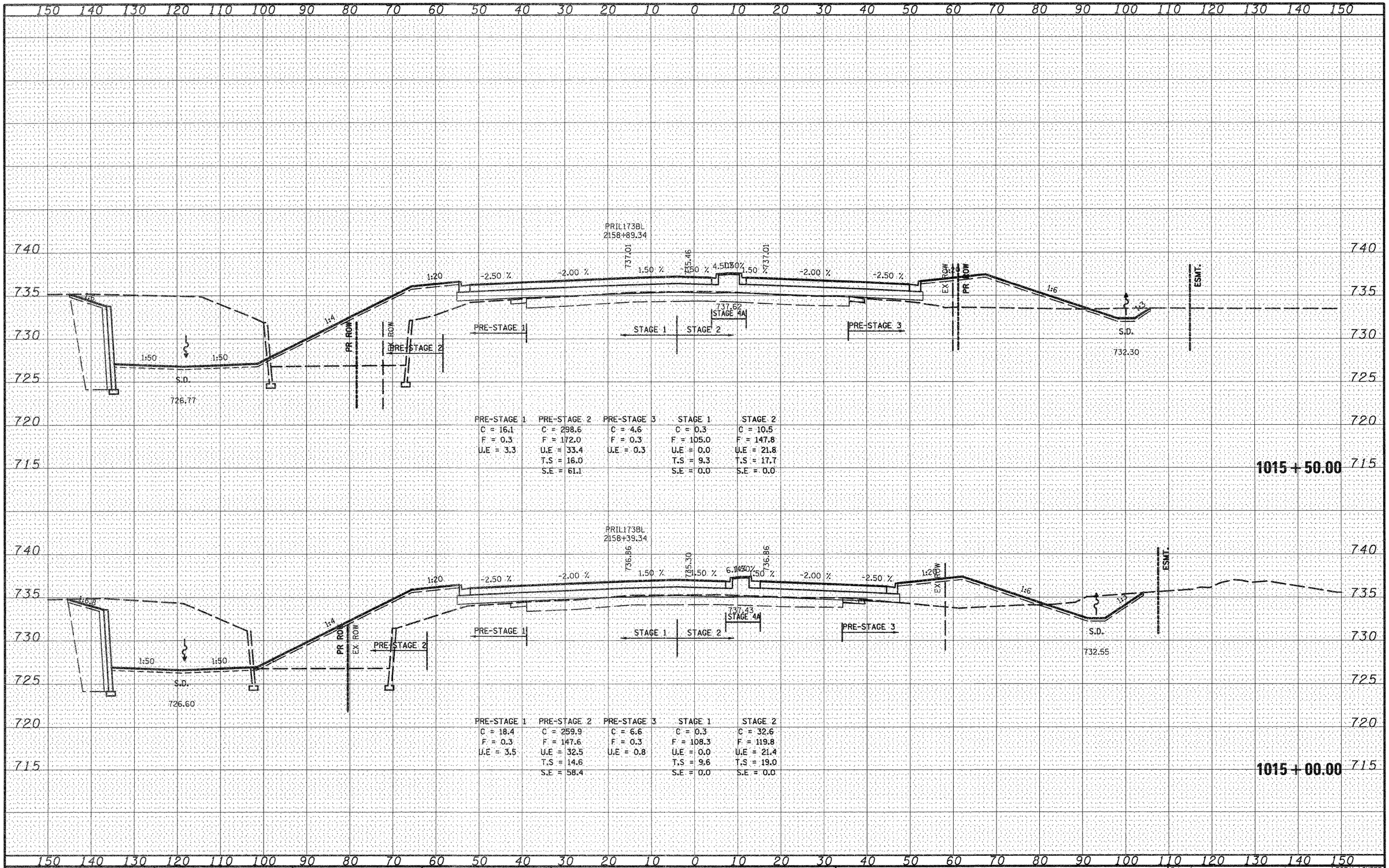

FINAL SURVEY / ORIGINAL SURVEY

NO.	NOTE BOOK	AREAS	TEMPLATE	PLOTTED	SURVEYED	BY	DATE

AREAS CHECKED

FILE NAME =	USER NAME = 3202090971	DESIGNED - PDK	REVISED -
0264987-sht-xsc-IL173-3.dgn		DRAWN - GAP	REVISED -
	PLOT SCALE = 20.0000 ' / IN.	CHECKED - PDK	REVISED -
	PLOT DATE = 1/17/2011	DATE - 01/19/2011	REVISED -

STATE OF ILLINOIS
DEPARTMENT OF TRANSPORTATION

ILLINOIS ROUTE 173
CROSS SECTIONS

SCALE: | SHEET NO. OF SHEETS | STA. 1015+00.00 TO STA. 1015+50.00

F.A. RTE.	SECTION	COUNTY	TOTAL SHEETS	SHEET NO.
303	129K-1	WINNEBAGO	401	335
		CONTRACT NO. 64987		

FED. ROAD DIST. NO. 2 | ILLINOIS | FED. AID PROJECT

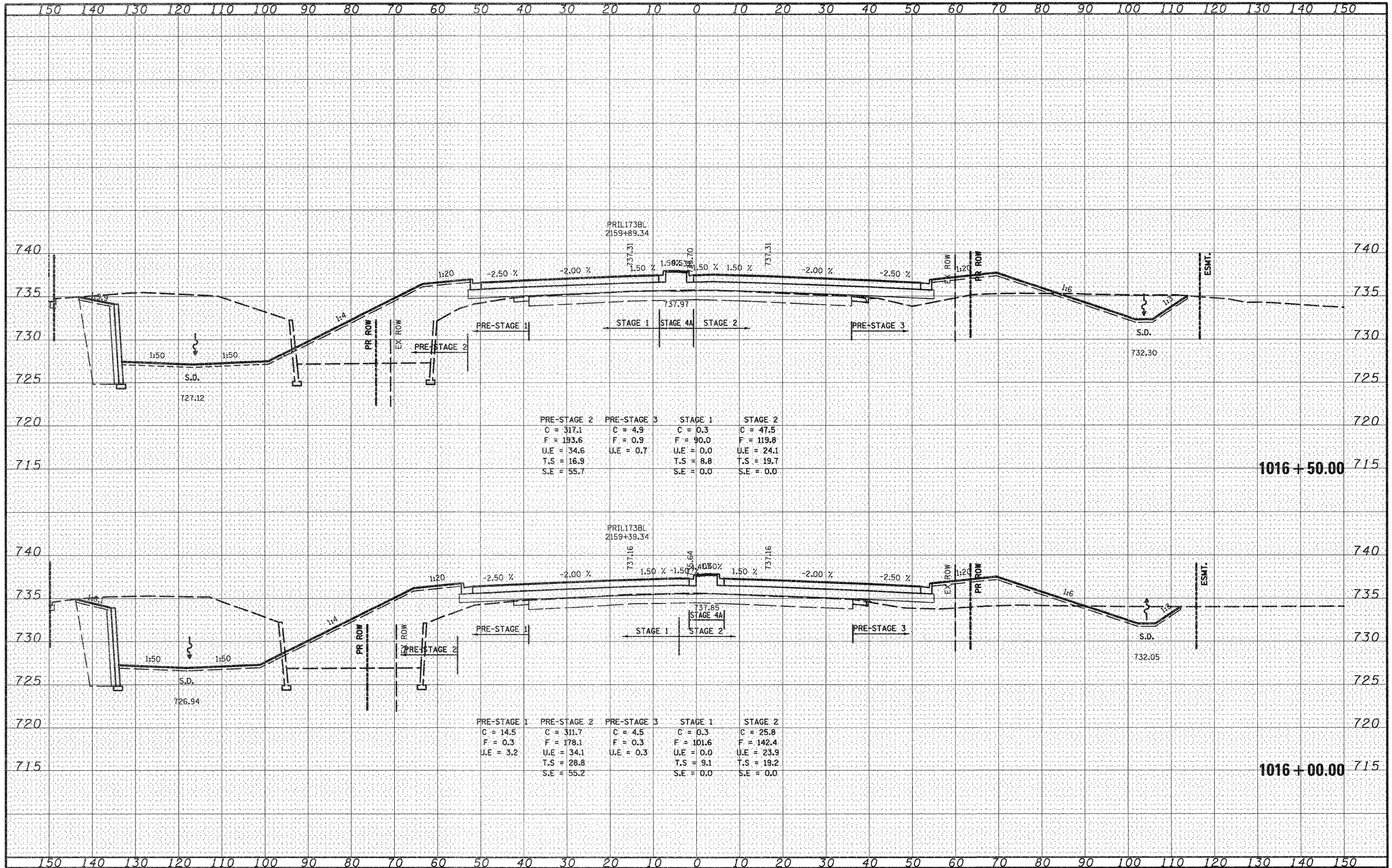

FINAL SURVEY / ORIGINAL SURVEY

NO.	NOTE BOOK	AREAS	TEMPLATE	PLOTTED	SURVEYED	BY	DATE

AREAS CHECKED

FILE NAME =	USER NAME = 3202090971	DESIGNED - PDK	REVISED -
0264987-sht-xsc-IL173-3.dgn		DRAWN - GAP	REVISED -
	PLOT SCALE = 20.0000 ' / IN.	CHECKED - PDK	REVISED -
	PLOT DATE = 1/17/2011	DATE - 01/19/2011	REVISED -

STATE OF ILLINOIS
DEPARTMENT OF TRANSPORTATION

ILLINOIS ROUTE 173
CROSS SECTIONS

SCALE: | SHEET NO. OF SHEETS | STA. 1016+00.00 TO STA. 1016+50.00

F.A. RTE.	SECTION	COUNTY	TOTAL SHEETS	SHEET NO.
303	129K-1	WINNEBAGO	401	336
		CONTRACT NO. 64987		

FED. ROAD DIST. NO. 2 | ILLINOIS | FED. AID PROJECT

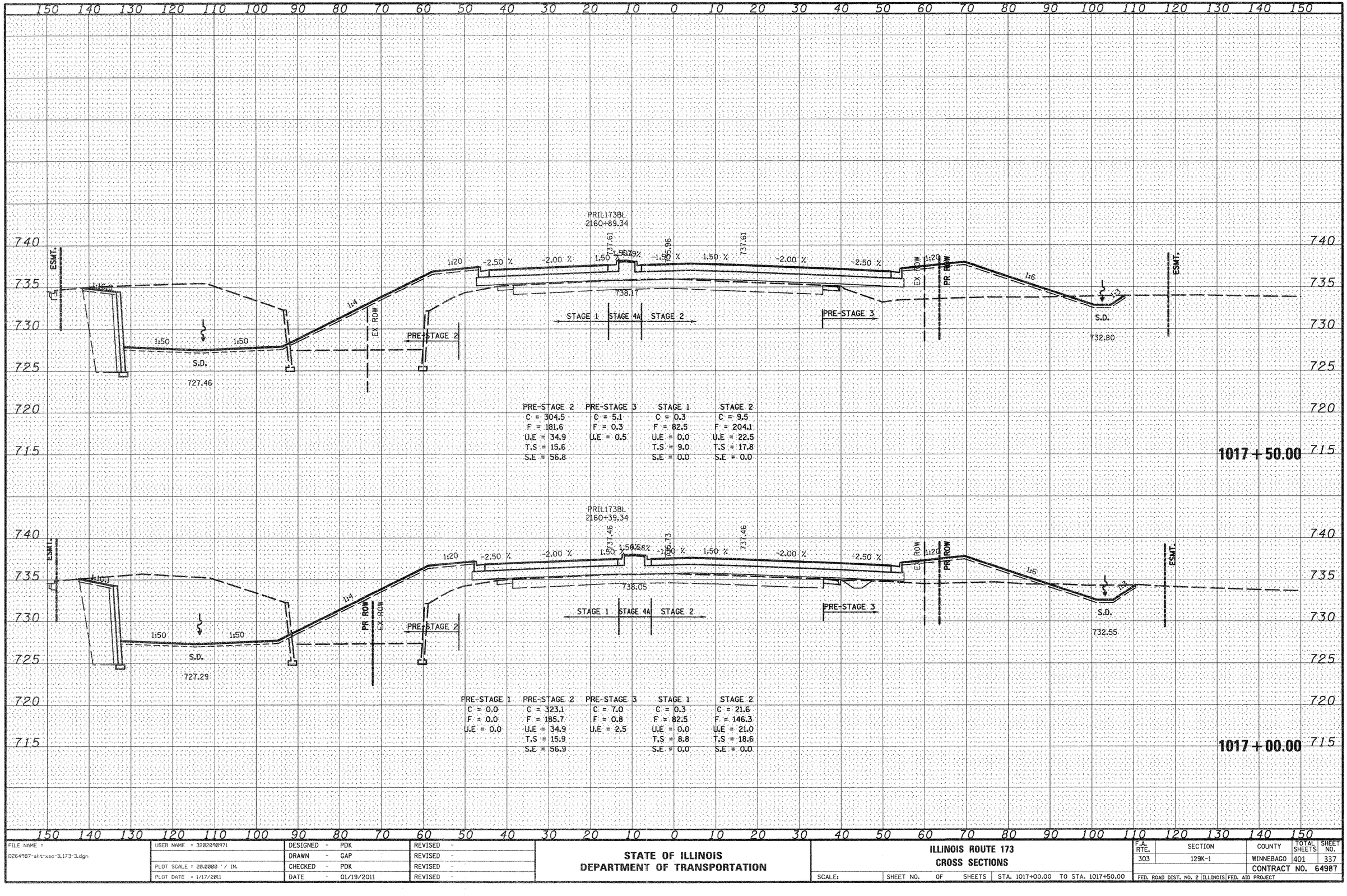

FINAL SURVEY — NO. — NOTE BOOK — SURVEYED — PLOTTED — TEMPLATE — AREAS — AREAS CHECKED — BY — DATE

ORIGINAL SURVEY — NO. — NOTE BOOK — SURVEYED — PLOTTED — TEMPLATE — AREAS — AREAS CHECKED — BY — DATE

FILE NAME = D264987-sht-xso-IL173-3.dgn	USER NAME = 32028090971	DESIGNED - PDK	REVISED -
		DRAWN - GAP	REVISED -
	PLOT SCALE = 20.0000 ' / IN.	CHECKED - PDK	REVISED -
	PLOT DATE = 1/17/2011	DATE - 01/19/2011	REVISED -

STATE OF ILLINOIS
DEPARTMENT OF TRANSPORTATION

ILLINOIS ROUTE 173
CROSS SECTIONS

SCALE: | SHEET NO. OF SHEETS | STA. 1017+00.00 TO STA. 1017+50.00

F.A. RTE.	SECTION	COUNTY	TOTAL SHEETS	SHEET NO.
303	129K-1	WINNEBAGO	401	337
		CONTRACT NO. 64987		

FED. ROAD DIST. NO. 2 | ILLINOIS | FED. AID PROJECT

FINAL SURVEY	NOTE BOOK	NO.
	SURVEYED	BY
	PLOTTED	
	TRAVERSE	
	AREAS	
	AREAS CHECKED	DATE

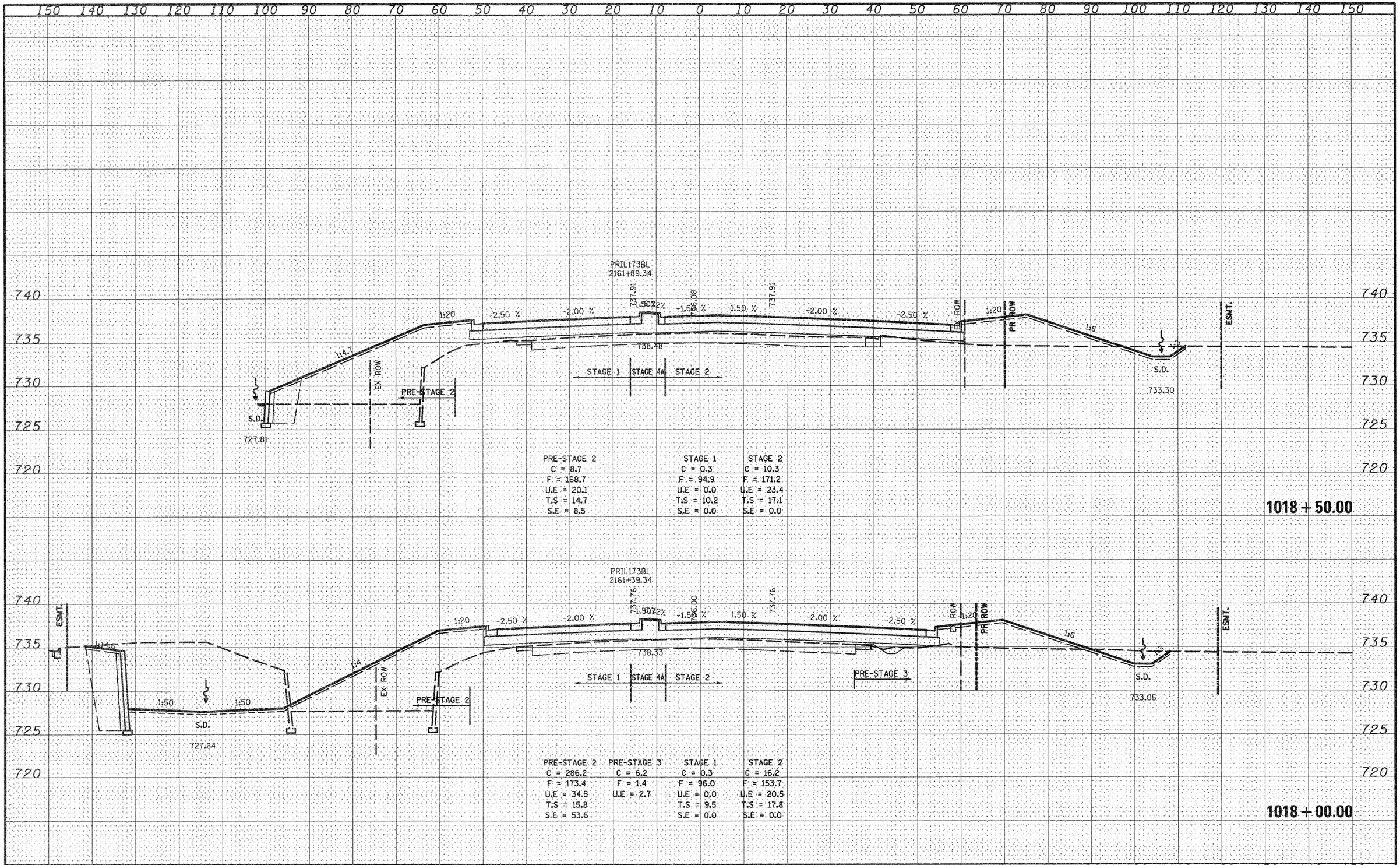

ORIGINAL SURVEY	NOTE BOOK	NO.
	SURVEYED	BY
	PLOTTED	
	TRAVERSE	
	AREAS	
	AREAS CHECKED	DATE

FILE NAME =	USER NAME = 32020090971	DESIGNED - PDK	REVISED -
D264987-sht-xsc-IL173-3.dgn		DRAWN - GAP	REVISED -
	PLOT SCALE = 20.0000 ' / IN.	CHECKED - PDK	REVISED -
	PLOT DATE = 1/17/2011	DATE - 01/19/2011	REVISED -

STATE OF ILLINOIS
DEPARTMENT OF TRANSPORTATION

ILLINOIS ROUTE 173
CROSS SECTIONS

SCALE: | SHEET NO. OF SHEETS | STA. 1018+00.00 TO STA. 1018+50.00

F.A. RTE.	SECTION	COUNTY	TOTAL SHEETS	SHEET NO.
303	129K-1	WINNEBAGO	401	338
		CONTRACT NO. 64987		

FED. ROAD DIST. NO. 2 | ILLINOIS | FED. AID PROJECT

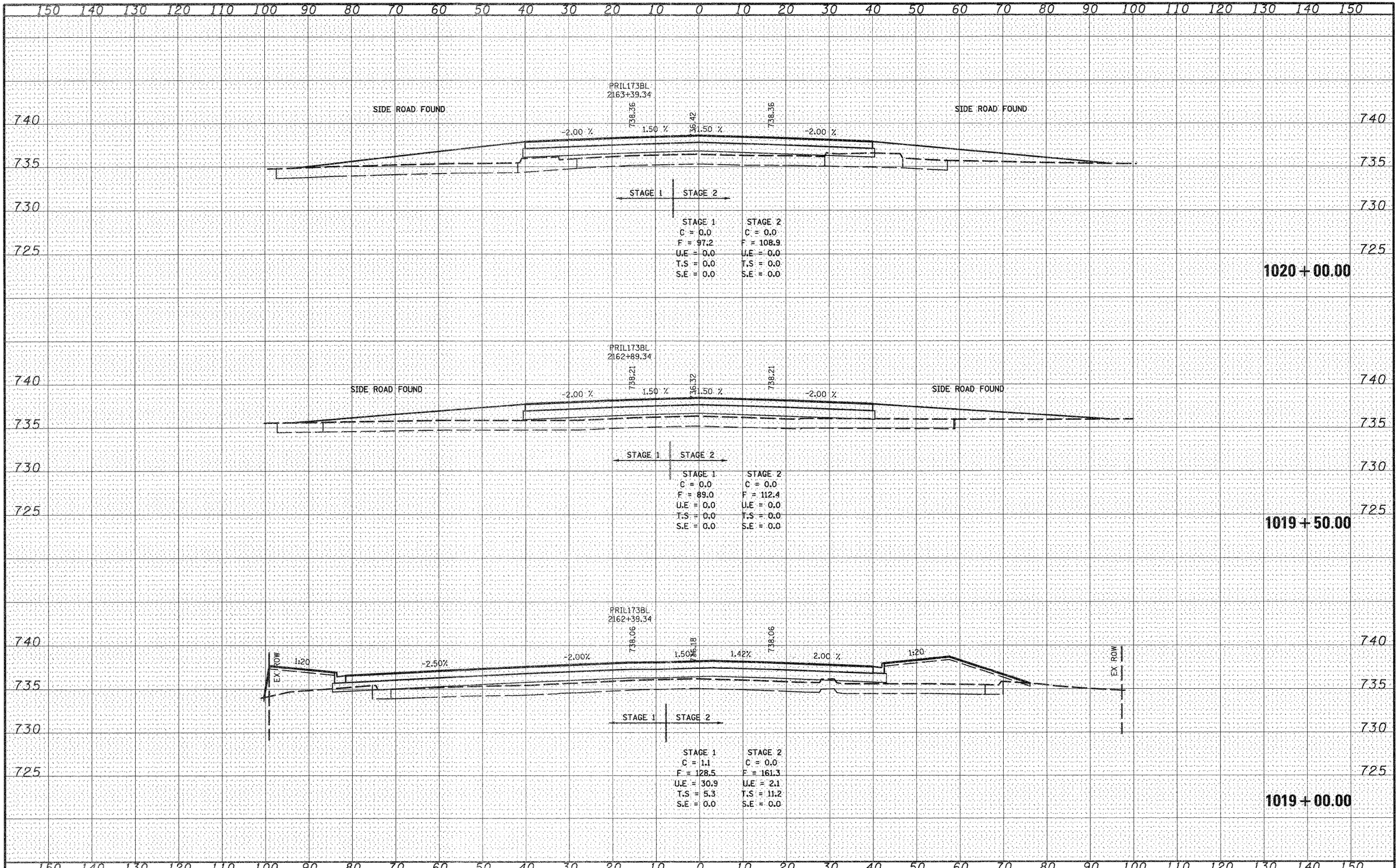

FINAL SURVEY | NOTE BOOK NO. | SURVEYED | PLOTTED | TEMPLATE | AREAS | AREAS CHECKED | BY | DATE

ORIGINAL SURVEY | NOTE BOOK NO. | SURVEYED | PLOTTED | TEMPLATE | AREAS | AREAS CHECKED | BY | DATE

FILE NAME = D264987-sht-xsc-IL173-3.dgn	USER NAME = 3202090971	DESIGNED - PDK	REVISED -
		DRAWN - GAP	REVISED -
	PLOT SCALE = 20.0000 ' / IN.	CHECKED - PDK	REVISED -
	PLOT DATE = 1/17/2011	DATE - 01/19/2011	REVISED -

STATE OF ILLINOIS
DEPARTMENT OF TRANSPORTATION

ILLINOIS ROUTE 173
CROSS SECTIONS

SCALE: | SHEET NO. OF SHEETS | STA. 1019+00.00 TO STA. 1020+00.00

F.A. RTE.	SECTION	COUNTY	TOTAL SHEETS	SHEET NO.
303	129K-1	WINNEBAGO	401	339
		CONTRACT NO. 64987		

FED. ROAD DIST. NO. 2 | ILLINOIS | FED. AID PROJECT

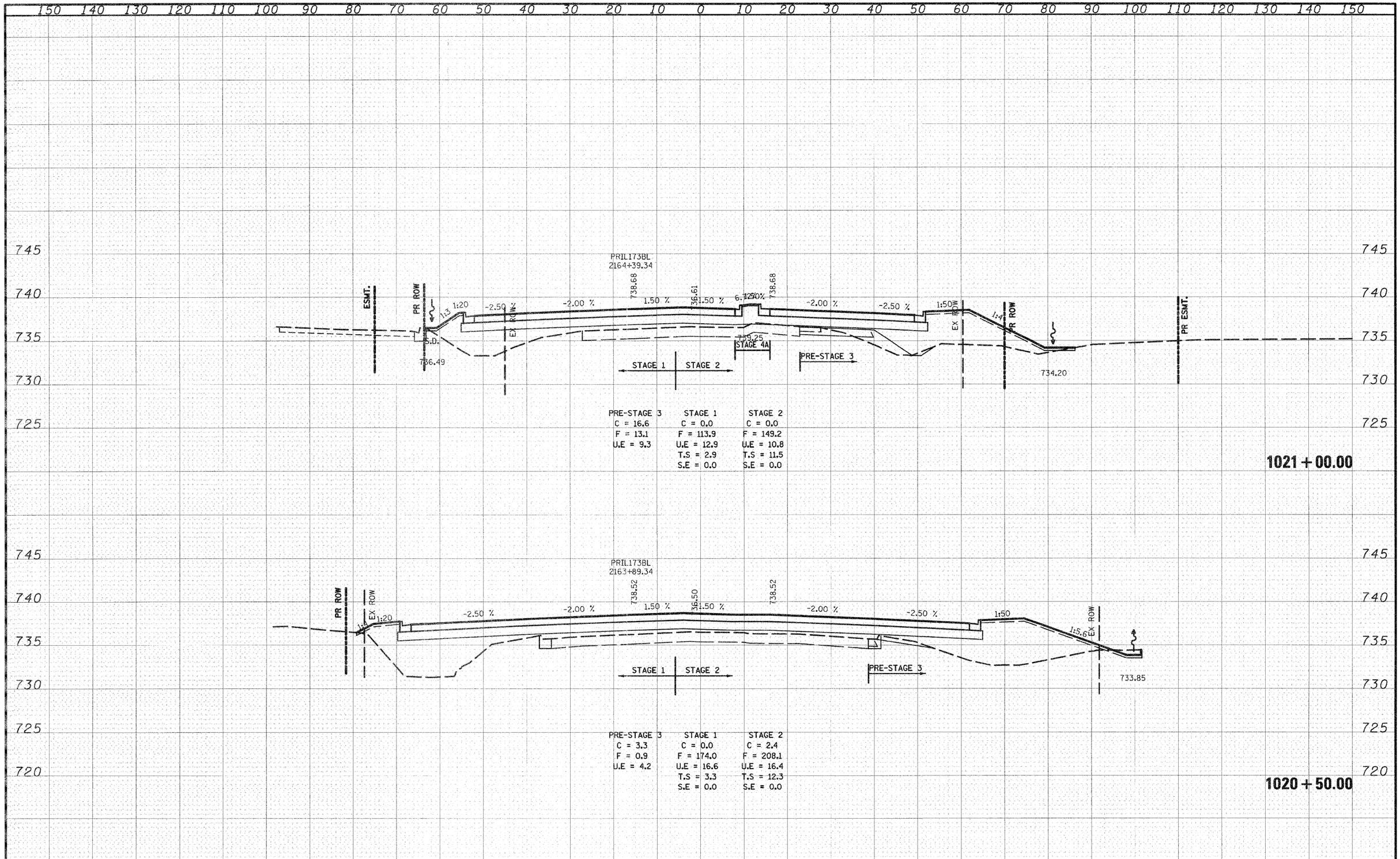

FINAL SURVEY — NOTE BOOK — NO. — SURVEYED — PLOTTED — TEMPLATE — AREAS — CHECKED — BY — DATE

ORIGINAL SURVEY — NOTE BOOK — NO. — SURVEYED — PLOTTED — TEMPLATE — AREAS — CHECKED — BY — DATE

FILE NAME = 0264987-sht-xsc-IL173-3.dgn	USER NAME = 32020090971	DESIGNED - PDK	REVISED -
		DRAWN - GAP	REVISED -
	PLOT SCALE = 20.0000 ' / IN.	CHECKED - PDK	REVISED -
	PLOT DATE = 3/16/2011	DATE - 03/16/2011	REVISED -

STATE OF ILLINOIS
DEPARTMENT OF TRANSPORTATION

ILLINOIS ROUTE 173
CROSS SECTIONS

SCALE: | SHEET NO. OF SHEETS | STA. 1020+50.00 TO STA. 1021+00.00

F.A. RTE.	SECTION	COUNTY	TOTAL SHEETS	SHEET NO.
303	129K-1	WINNEBAGO	401	340
		CONTRACT NO. 64987		

FED. ROAD DIST. NO. 2 | ILLINOIS | FED. AID PROJECT

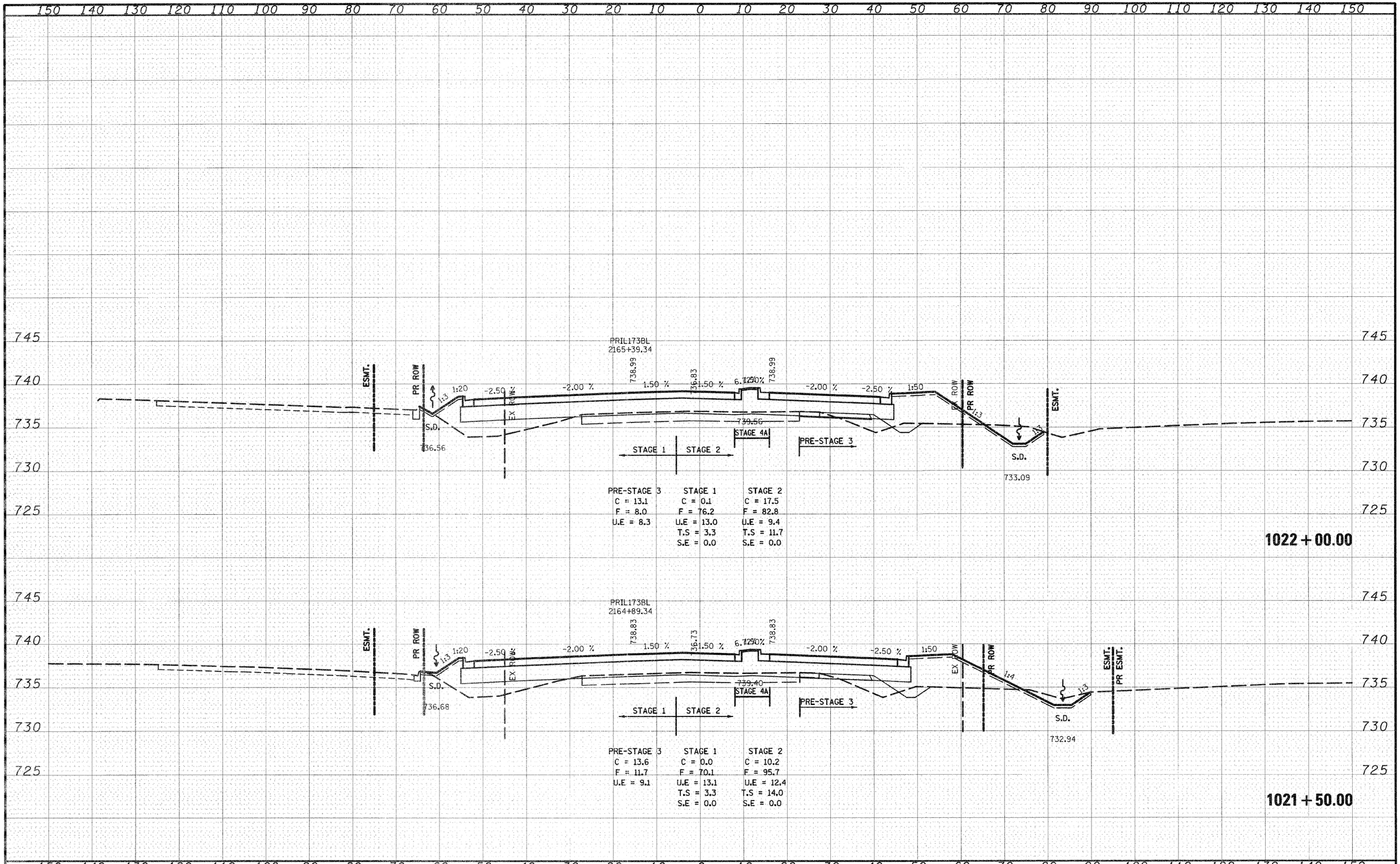

FILE NAME = D264987-sht-xsc-IL173-3.dgn	USER NAME = 3202090971	DESIGNED - PDK	REVISED -	STATE OF ILLINOIS DEPARTMENT OF TRANSPORTATION	ILLINOIS ROUTE 173 CROSS SECTIONS	F.A. RTE. 303	SECTION 129K-1	COUNTY WINNEBAGO	TOTAL SHEETS 401 / SHEET NO. 341
	PLOT SCALE = 20.0000 ' / IN.	DRAWN - GAP	REVISED -					CONTRACT NO. 64987	
	PLOT DATE = 3/16/2011	CHECKED - PDK	REVISED -		SCALE: SHEET NO. OF SHEETS STA. 1021+50.00 TO STA. 1022+00.00	FED. ROAD DIST. NO. 2	ILLINOIS	FED. AID PROJECT	
		DATE - 03/16/2011	REVISED -						

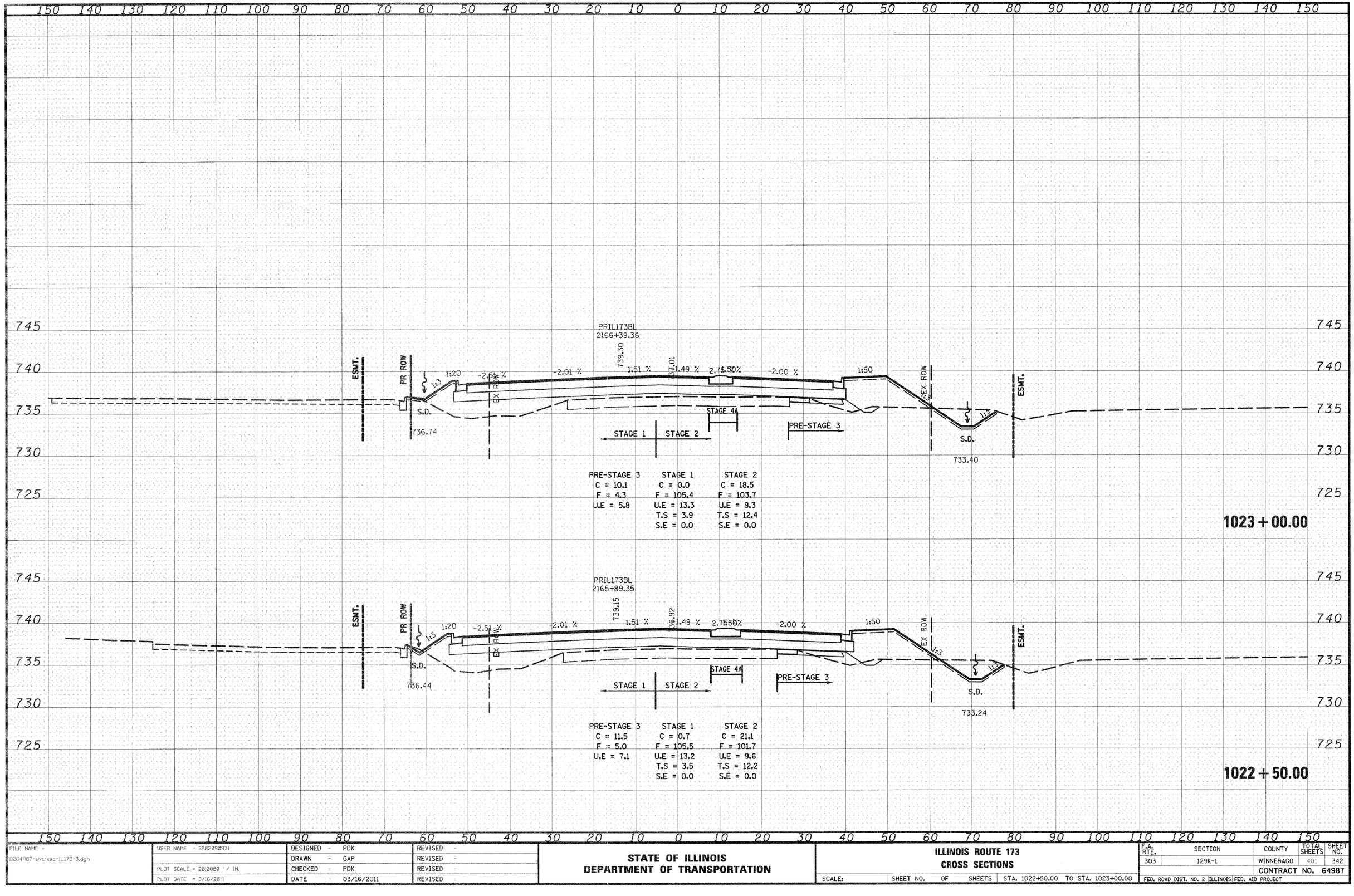

FINAL SURVEY — NOTE BOOK — NO. — BY — DATE — SURVEYED — PLOTTED — TEMP. ATF — AREAS — AREAS CHECKED

ORIGINAL SURVEY — NOTE BOOK — NO. — BY — DATE — SURVEYED — PLOTTED — TEMP. ATF — AREAS — AREAS CHECKED

FILE NAME = D264987-sht-xsc-IL173-3.dgn	USER NAME = 3202090971	DESIGNED - PDK	REVISED -
		DRAWN - GAP	REVISED -
	PLOT SCALE = 20.0000 ' / IN.	CHECKED - PDK	REVISED -
	PLOT DATE = 3/16/2011	DATE - 03/16/2011	REVISED -

STATE OF ILLINOIS
DEPARTMENT OF TRANSPORTATION

ILLINOIS ROUTE 173
CROSS SECTIONS

SCALE: | SHEET NO. OF SHEETS | STA. 1022+50.00 TO STA. 1023+00.00

F.A. RTE.	SECTION	COUNTY	TOTAL SHEETS	SHEET NO.
303	129K-1	WINNEBAGO	401	342
		CONTRACT NO. 64987		
FED. ROAD DIST. NO. 2	ILLINOIS	FED. AID PROJECT		

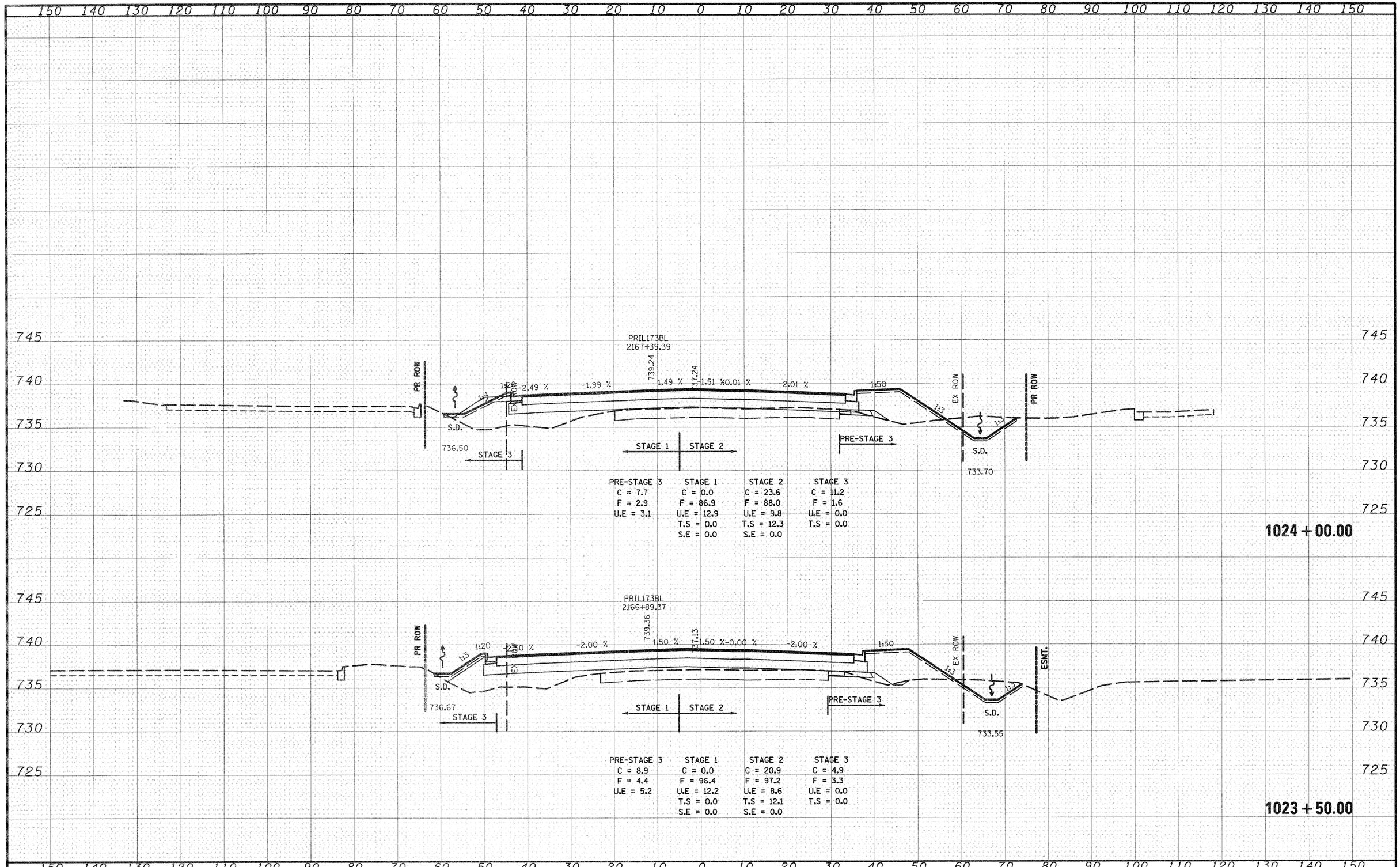

FINAL SURVEY — NOTE BOOK — NO. — SURVEYED — PLOTTED — TEMPLATE — AREAS — AREAS CHECKED — BY — DATE

ORIGINAL SURVEY — NOTE BOOK — NO. — SURVEYED — PLOTTED — TEMPLATE — AREAS — AREAS CHECKED — BY — DATE

FILE NAME = 0264987-sht-xso-IL173-3.dgn	USER NAME = 3202090971	DESIGNED - PDK	REVISED -
		DRAWN - GAP	REVISED -
	PLOT SCALE = 20.0000 ' / IN.	CHECKED - PDK	REVISED -
	PLOT DATE = 3/16/2011	DATE - 03/16/2011	REVISED -

STATE OF ILLINOIS
DEPARTMENT OF TRANSPORTATION

ILLINOIS ROUTE 173
CROSS SECTIONS

SCALE: | SHEET NO. OF SHEETS | STA. 1023+50.00 TO STA. 1024+00.00

F.A. RTE.	SECTION	COUNTY	TOTAL SHEETS	SHEET NO.
303	129K-1	WINNEBAGO	401	343
		CONTRACT NO. 64987		
FED. ROAD DIST. NO. 2	ILLINOIS	FED. AID PROJECT		

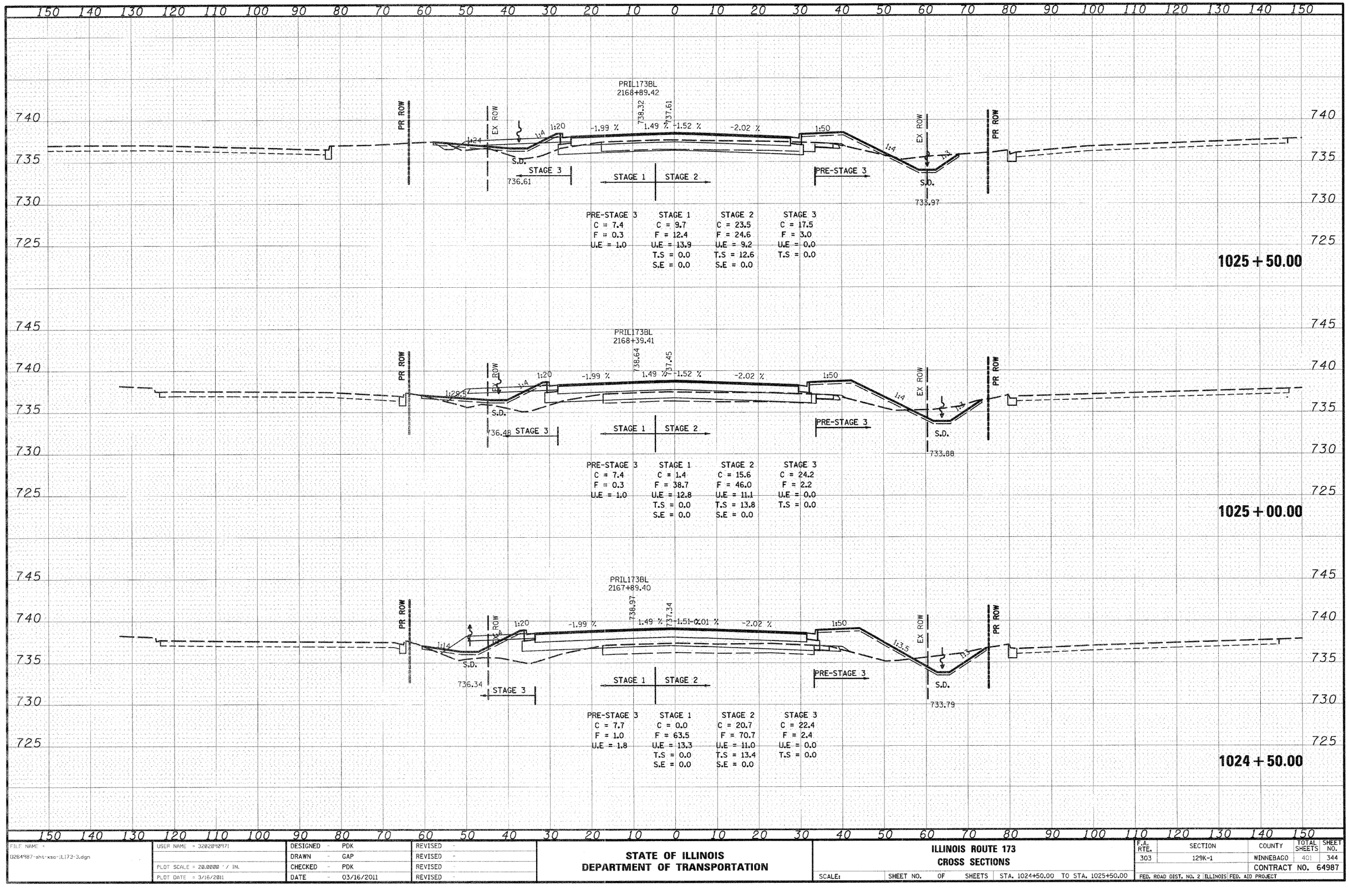

ORIGINAL SURVEY	DATE	BY
SURVEYED		
PLOTTED		
TEMPLATE		
NOTE BOOK		
NO.	AREAS CHECKED	

FINAL SURVEY	DATE	BY
SURVEYED		
PLOTTED		
TEMPLATE		
NOTE BOOK		
NO.	AREAS CHECKED	

FILE NAME = D264987-sht-xsc-IL173-3.dgn	USER NAME = 3202090971	DESIGNED - PDK	REVISED -
		DRAWN - GAP	REVISED -
	PLOT SCALE = 20.0000 ' / IN.	CHECKED - PDK	REVISED -
	PLOT DATE = 3/16/2011	DATE - 03/16/2011	REVISED -

STATE OF ILLINOIS
DEPARTMENT OF TRANSPORTATION

ILLINOIS ROUTE 173
CROSS SECTIONS

SCALE: | SHEET NO. OF SHEETS | STA. 1024+50.00 TO STA. 1025+50.00

F.A. RTE.	SECTION	COUNTY	TOTAL SHEETS	SHEET NO.
303	129K-1	WINNEBAGO	401	344
		CONTRACT NO. 64987		
FED. ROAD DIST. NO. 2	ILLINOIS	FED. AID PROJECT		

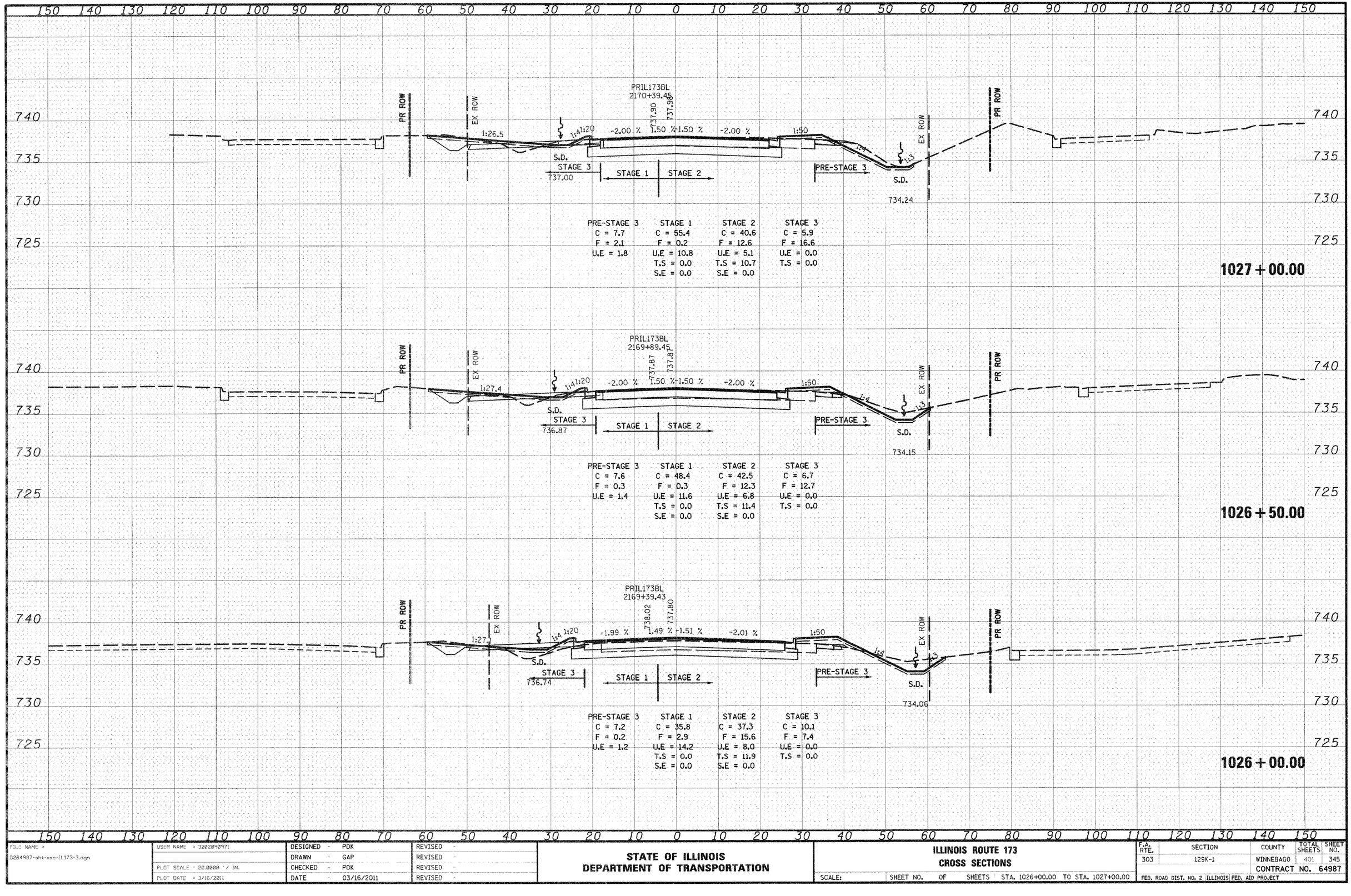

FILE NAME = D264987-sht-xso-IL173-3.dgn	USER NAME = 32020890971	DESIGNED - PDK	REVISED -	**STATE OF ILLINOIS DEPARTMENT OF TRANSPORTATION**	**ILLINOIS ROUTE 173 CROSS SECTIONS**
		DRAWN - GAP	REVISED -		
	PLOT SCALE = 20.0000 ' / IN.	CHECKED - PDK	REVISED -		SCALE: SHEET NO. OF SHEETS STA. 1026+00.00 TO STA. 1027+00.00
	PLOT DATE = 3/16/2011	DATE - 03/16/2011	REVISED -		

F.A. RTE.	SECTION	COUNTY	TOTAL SHEETS	SHEET NO.
303	129K-1	WINNEBAGO	401	345
		CONTRACT NO. 64987		
FED. ROAD DIST. NO. 2 ILLINOIS	FED. AID PROJECT			

FINAL SURVEY — NOTE BOOK — NO. — BY — DATE — SURVEYED — PLOTTED — TEMPLATE — AREAS — AREAS CHECKED

ORIGINAL SURVEY — NOTE BOOK — NO. — BY — DATE — SURVEYED — PLOTTED — TEMPLATE — AREAS — AREAS CHECKED

FINAL SURVEY	BY	DATE
NOTE BOOK	SURVEYED	
NO.	PLOTTED	
	TEMPLATE	
	AREAS	
	AREAS CHECKED	

ORIGINAL SURVEY	BY	DATE
NOTE BOOK	SURVEYED	
NO.	PLOTTED	
	TEMPLATE	
	AREAS	
	AREAS CHECKED	

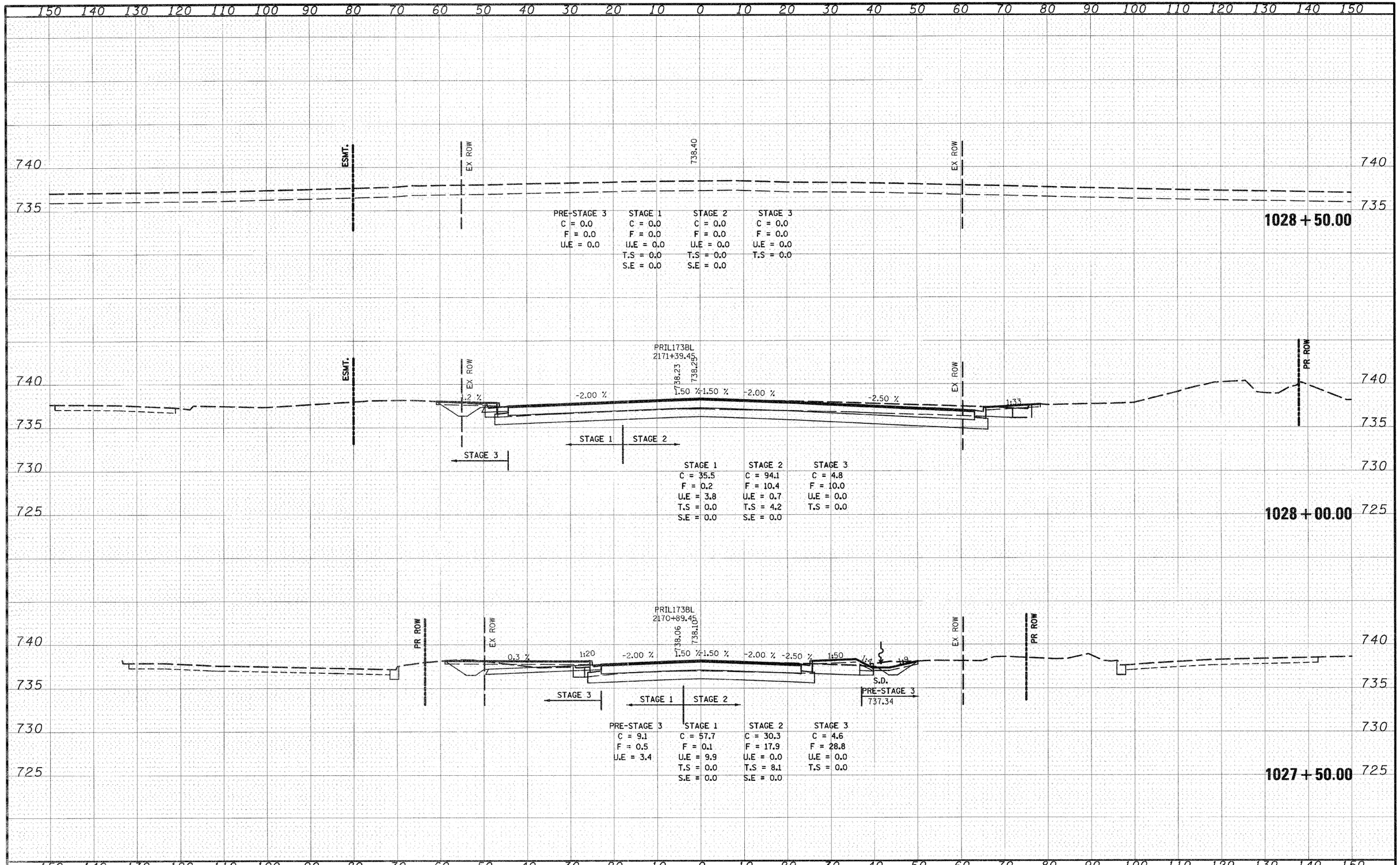

FILE NAME = 0264987-sht-xsc-IL173-3.dgn	USER NAME = 3202090971	DESIGNED - PDK	REVISED -
		DRAWN - GAP	REVISED -
	PLOT SCALE = 20.0000 ' / IN.	CHECKED - PDK	REVISED -
	PLOT DATE = 3/16/2011	DATE - 03/16/2011	REVISED -

STATE OF ILLINOIS
DEPARTMENT OF TRANSPORTATION

ILLINOIS ROUTE 173
CROSS SECTIONS

SCALE: | SHEET NO. OF SHEETS | STA. 1027+50.00 TO STA. 1028+50.00

F.A. RTE.	SECTION	COUNTY	TOTAL SHEETS	SHEET NO.
303	129K-1	WINNEBAGO	401	346
		CONTRACT NO. 64987		

FED. ROAD DIST. NO. 2 | ILLINOIS | FED. AID PROJECT

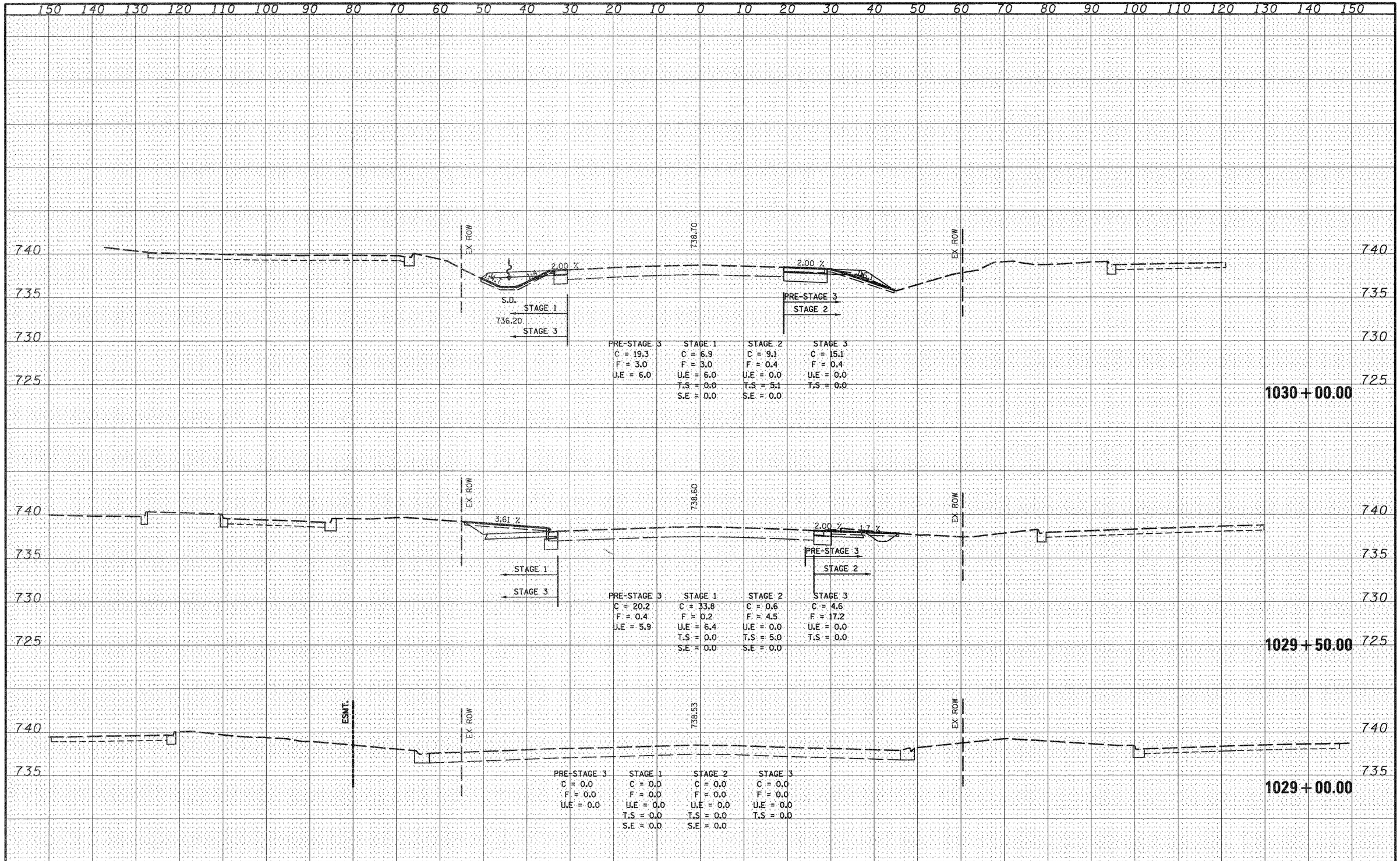

FINAL SURVEY — NOTE BOOK — NO. — SURVEYED — PLOTTED — TEMPLATE — AREAS — AREAS CHECKED — BY — DATE

ORIGINAL SURVEY — NOTE BOOK — NO. — SURVEYED — PLOTTED — TEMPLATE — AREAS — AREAS CHECKED — BY — DATE

FILE NAME = D264987-sht-xsc-IL173-3.dgn	USER NAME = 3202098971	DESIGNED - PDK	REVISED -	STATE OF ILLINOIS DEPARTMENT OF TRANSPORTATION
		DRAWN - GAP	REVISED -	
	PLOT SCALE = 20.0000 ' / IN.	CHECKED - PDK	REVISED -	
	PLOT DATE = 1/17/2011	DATE - 01/19/2011	REVISED -	

ILLINOIS ROUTE 173
CROSS SECTIONS

SCALE: | SHEET NO. OF SHEETS | STA. 1029+00.00 TO STA. 1030+00.00

F.A. RTE.	SECTION	COUNTY	TOTAL SHEETS	SHEET NO.
303	129K-1	WINNEBAGO	401	347
		CONTRACT NO. 64987		

FED. ROAD DIST. NO. 2 | ILLINOIS | FED. AID PROJECT

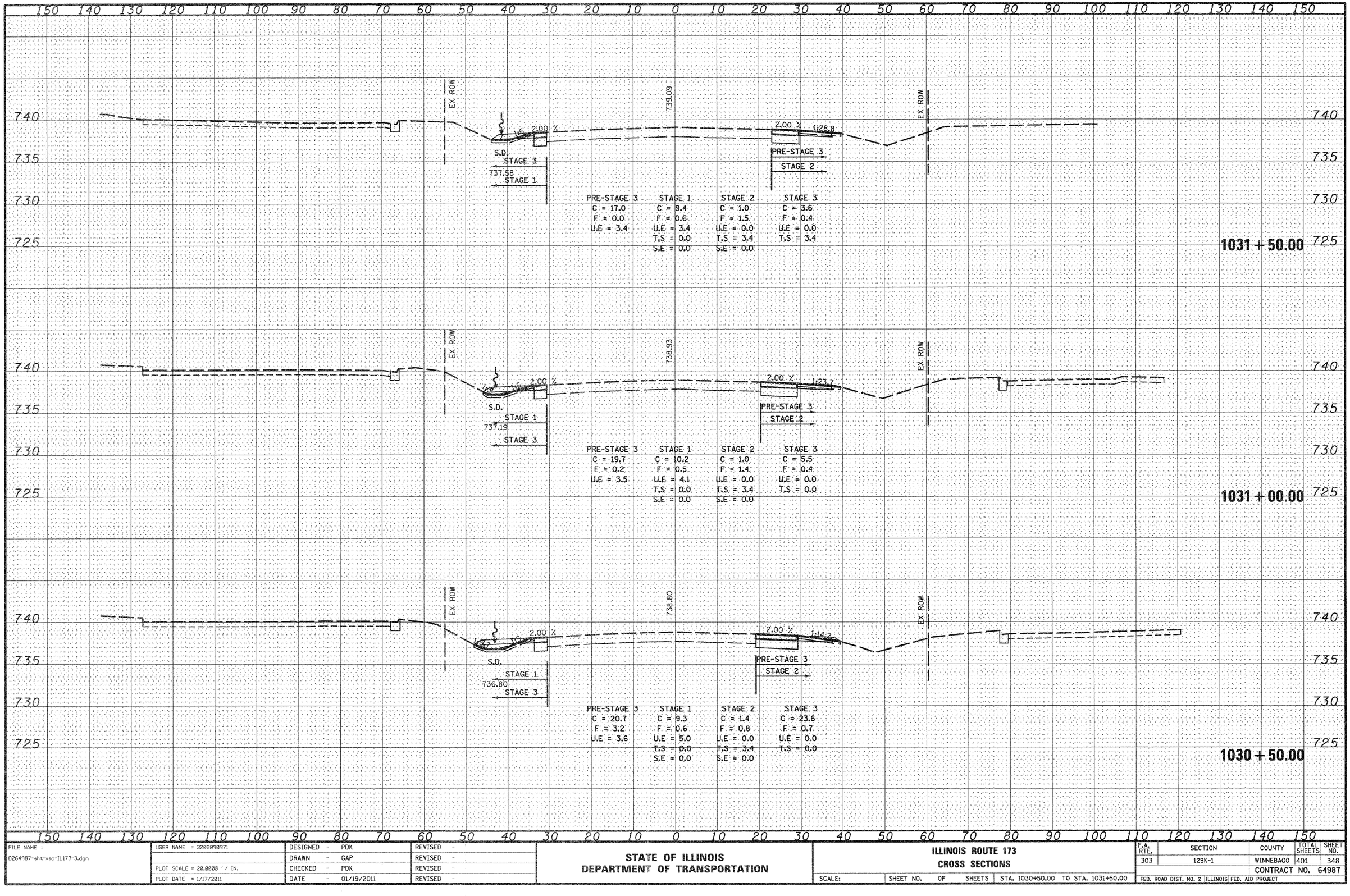

FINAL SURVEY — NOTE BOOK — NO. — SURVEYED — PLOTTED — TEMPLATE — AREAS — AREAS CHECKED — BY — DATE

ORIGINAL SURVEY — NOTE BOOK — NO. — SURVEYED — PLOTTED — TEMPLATE — AREAS — AREAS CHECKED — BY — DATE

FILE NAME = 0264987-sht-xsc-IL173-3.dgn	USER NAME = 32020890971	DESIGNED - PDK	REVISED -
		DRAWN - GAP	REVISED -
	PLOT SCALE = 20.0000 ' / IN.	CHECKED - PDK	REVISED -
	PLOT DATE = 1/17/2011	DATE - 01/19/2011	REVISED -

STATE OF ILLINOIS
DEPARTMENT OF TRANSPORTATION

ILLINOIS ROUTE 173
CROSS SECTIONS

SCALE: | SHEET NO. OF SHEETS | STA. 1030+50.00 TO STA. 1031+50.00

F.A. RTE.	SECTION	COUNTY	TOTAL SHEETS	SHEET NO.
303	129K-1	WINNEBAGO	401	348
		CONTRACT NO. 64987		

FED. ROAD DIST. NO. 2 | ILLINOIS | FED. AID PROJECT

FINAL SURVEY	NOTE BOOK	NO.
SURVEYED		
PLOTTED		
TEMPLATE		
AREAS		
AREAS CHECKED		

BY	DATE

ORIGINAL SURVEY	NOTE BOOK	NO.
SURVEYED		
PLOTTED		
TEMPLATE		
AREAS		
AREAS CHECKED		

BY	DATE

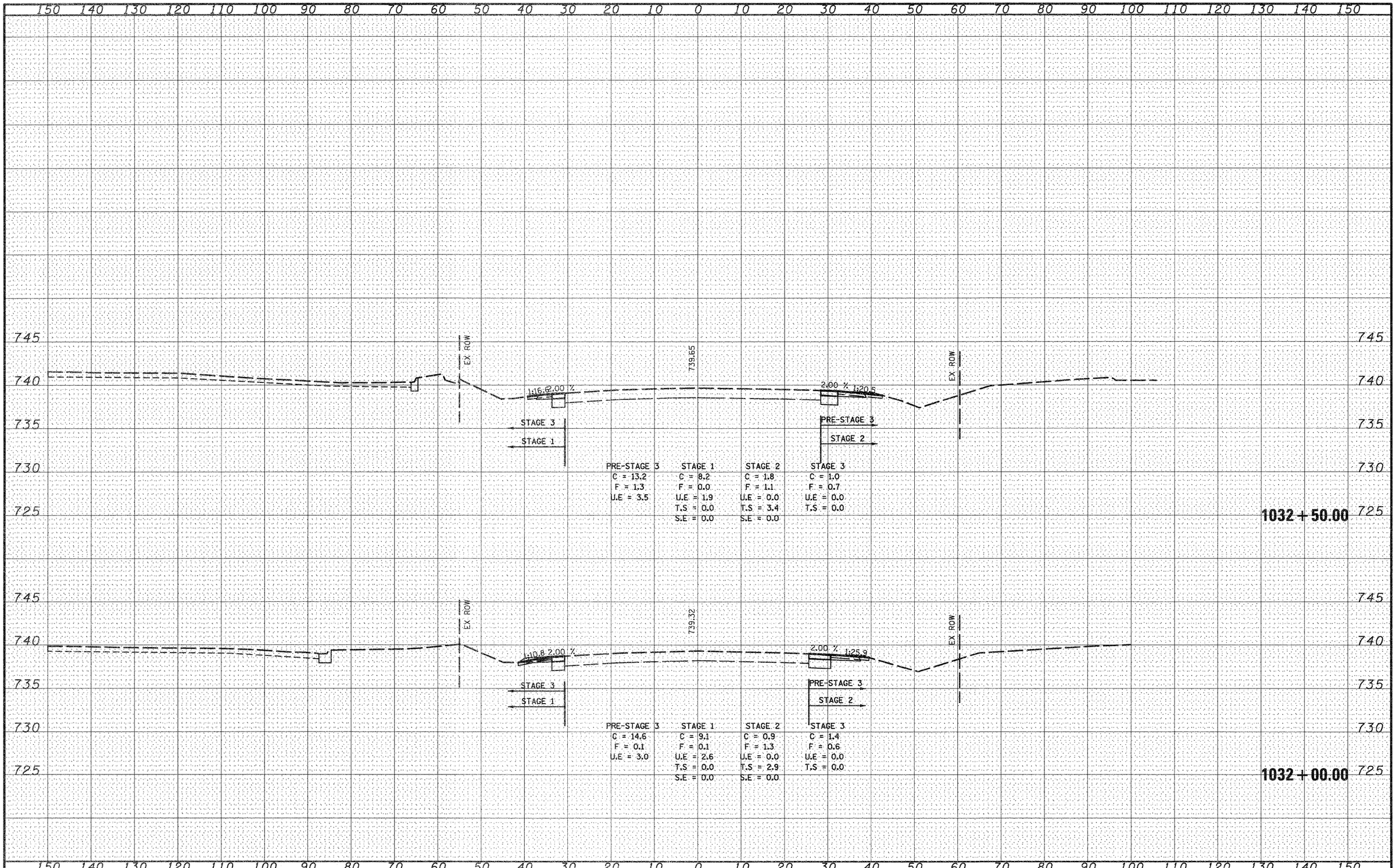

FILE NAME = 0264987-sht-xsc-IL173-3.dgn	USER NAME = 32020980971	DESIGNED - PDK	REVISED -
		DRAWN - GAP	REVISED -
	PLOT SCALE = 20.0000 ' / IN.	CHECKED - PDK	REVISED -
	PLOT DATE = 1/17/2011	DATE - 01/19/2011	REVISED -

STATE OF ILLINOIS
DEPARTMENT OF TRANSPORTATION

ILLINOIS ROUTE 173
CROSS SECTIONS

SCALE: | SHEET NO. OF SHEETS | STA. 1032+00.00 TO STA. 1032+50.00

F.A. RTE.	SECTION	COUNTY	TOTAL SHEETS	SHEET NO.
303	129K-1	WINNEBAGO	401	349
		CONTRACT NO. 64987		

FED. ROAD DIST. NO. 2 | ILLINOIS | FED. AID PROJECT

FINAL SURVEY	NOTE BOOK	NO.
SURVEYED		
PLOTTED		
TEMPLATE		
AREAS		
AREAS CHECKED		

BY	DATE

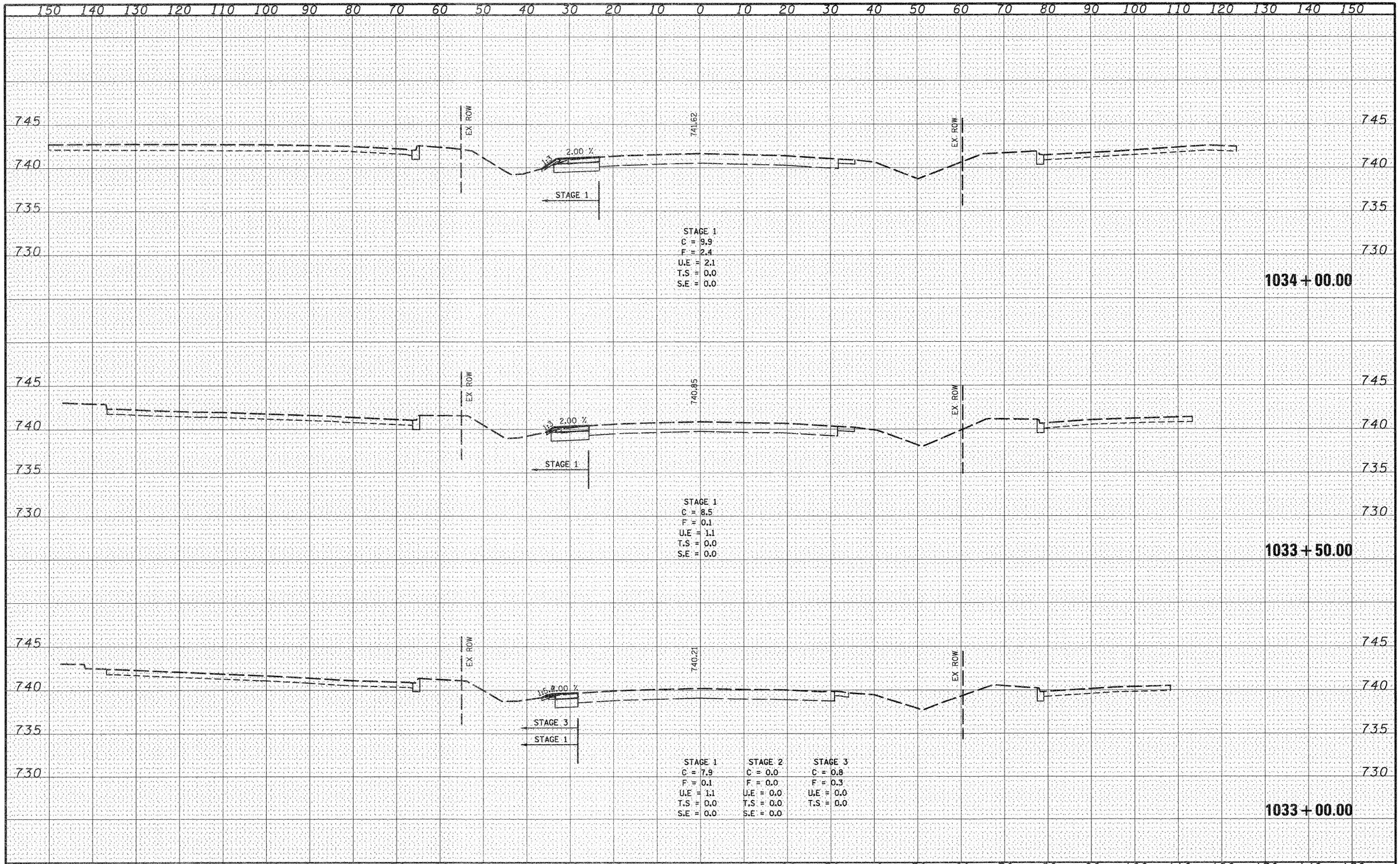

ORIGINAL SURVEY	NOTE BOOK	NO.
SURVEYED		
PLOTTED		
TEMPLATE		
AREAS		
AREAS CHECKED		

BY	DATE

FILE NAME = D264987-sht-xsc-IL173-3.dgn	USER NAME = 32020980971	DESIGNED - PDK	REVISED -
		DRAWN - GAP	REVISED -
	PLOT SCALE = 20.0000 ' / IN.	CHECKED - PDK	REVISED -
	PLOT DATE = 1/17/2011	DATE - 01/19/2011	REVISED -

STATE OF ILLINOIS
DEPARTMENT OF TRANSPORTATION

ILLINOIS ROUTE 173
CROSS SECTIONS

SCALE: | SHEET NO. OF SHEETS | STA. 1033+00.00 TO STA. 1034+00.00

F.A. RTE.	SECTION	COUNTY	TOTAL SHEETS	SHEET NO.
303	129K-1	WINNEBAGO	401	350
		CONTRACT NO. 64987		

FED. ROAD DIST. NO. 2 | ILLINOIS | FED. AID PROJECT

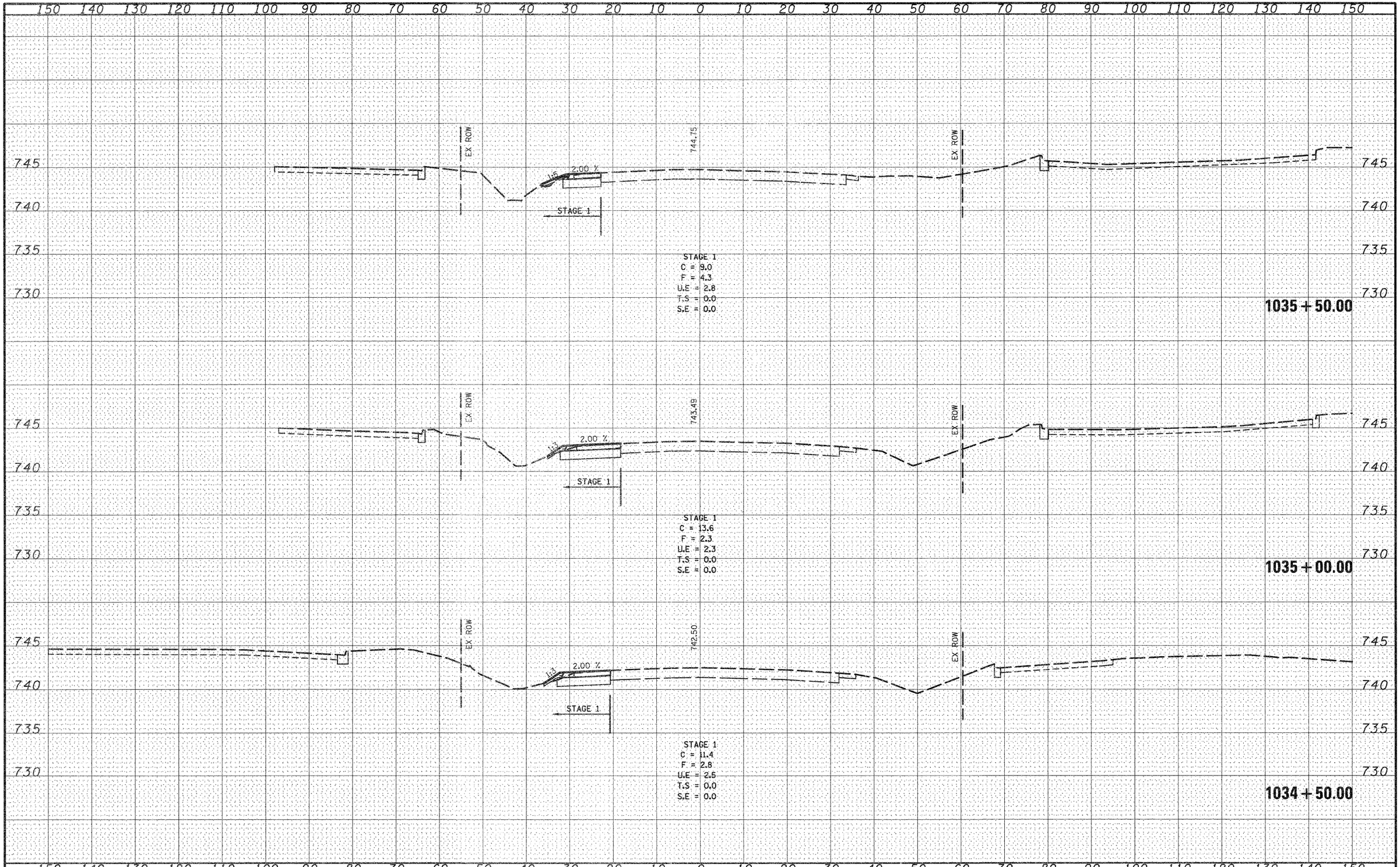

FINAL SURVEY — NOTE BOOK — NO. — SURVEYED — PLOTTED — TEMPLATE — AREAS — AREAS CHECKED — BY — DATE

ORIGINAL SURVEY — NOTE BOOK — NO. — SURVEYED — PLOTTED — TEMPLATE — AREAS — AREAS CHECKED — BY — DATE

FILE NAME = D264987-sht-xsc-IL173-3.dgn	USER NAME = 3202090971	DESIGNED - PDK	REVISED -
		DRAWN - GAP	REVISED -
	PLOT SCALE = 20.0000 ' / IN.	CHECKED - PDK	REVISED -
	PLOT DATE = 1/17/2011	DATE - 01/19/2011	REVISED -

STATE OF ILLINOIS
DEPARTMENT OF TRANSPORTATION

ILLINOIS ROUTE 173
CROSS SECTIONS

SCALE: | SHEET NO. OF SHEETS | STA. 1034+50.00 TO STA. 1035+50.00

F.A. RTE.	SECTION	COUNTY	TOTAL SHEETS	SHEET NO.
303	129K-1	WINNEBAGO	401	351
		CONTRACT NO. 64987		

FED. ROAD DIST. NO. 2 | ILLINOIS | FED. AID PROJECT

FINAL SURVEY	BY	DATE
NOTE BOOK	SURVEYED	
NO.	PLOTTED	
	TEMPLATE	
	AREAS	
	AREAS CHECKED	

ORIGINAL SURVEY	BY	DATE
NOTE BOOK	SURVEYED	
NO.	PLOTTED	
	TEMPLATE	
	AREAS	
	AREAS CHECKED	

150 140 130 120 110 100 90 80 70 60 50 40 30 20 10 0 10 20 30 40 50 60 70 80 90 100 110 120 130 140 150

750

745

EX. ROW

746.03

EX. ROW

STAGE 1
C = 0.0
F = 0.0
U.E = 0.0
T.S = 0.0
S.E = 0.0

1036+00.00

150 140 130 120 110 100 90 80 70 60 50 40 30 20 10 0 10 20 30 40 50 60 70 80 90 100 110 120 130 140 150

FILE NAME = D264987-sht-xsc-IL173-3.dgn	USER NAME = 32020890971	DESIGNED - PDK	REVISED -
		DRAWN - GAP	REVISED -
	PLOT SCALE = 20.0000 ' / IN.	CHECKED - PDK	REVISED -
	PLOT DATE = 1/17/2011	DATE - 01/19/2011	REVISED -

STATE OF ILLINOIS
DEPARTMENT OF TRANSPORTATION

ILLINOIS ROUTE 173
CROSS SECTIONS

SCALE: | SHEET NO. OF SHEETS | STA. 1036+00.00 TO STA. 1036+00.00

F.A. RTE.	SECTION	COUNTY	TOTAL SHEETS	SHEET NO.
303	129K-1	WINNEBAGO	401	352
		CONTRACT NO. 64987		

FED. ROAD DIST. NO. 2 | ILLINOIS | FED. AID PROJECT

FINAL SURVEY	NO'E BOOK	NO.
SURVEYED		
PLOTTED		
TEMPLATE		
AREAS		
AREAS CHECKED		

BY	DATE

ORIGINAL SURVEY	NOTE BOOK	NO.
SURVEYED		
PLOTTED		
TEMPLATE		
AREAS		
AREAS CHECKED		

BY	DATE



FILE NAME = D264987-sht-xsc-smythe.dgn	USER NAME = 32020907971	DESIGNED - PDK	REVISED -
		DRAWN - GAP	REVISED -
	PLOT SCALE = 20.0000 ' / IN.	CHECKED - PDK	REVISED -
	PLOT DATE = 1/17/2011	DATE - 01/19/2011	REVISED -

STATE OF ILLINOIS
DEPARTMENT OF TRANSPORTATION

SMYTHE AVENUE
CROSS SECTIONS

SCALE: | SHEET NO. OF SHEETS | STA. 41+00.00 | TO STA. 41+50.00

F.A. RTE.	SECTION	COUNTY	TOTAL SHEETS	SHEET NO.
303	129K-1	WINNEBAGO	401	353
		CONTRACT NO. 64987		

FED. ROAD DIST. NO. 2 | ILLINOIS | FED. AID PROJECT

FINAL SURVEY	NOTE BOOK	NO.
SURVEYED		
PLOTTED		
TEMPLATE		
AREAS		
AREAS CHECKED		

BY	DATE

ORIGINAL SURVEY	NOTE BOOK	NO.
SURVEYED		
PLOTTED		
TEMPLATE		
AREAS		
AREAS CHECKED		

BY	DATE

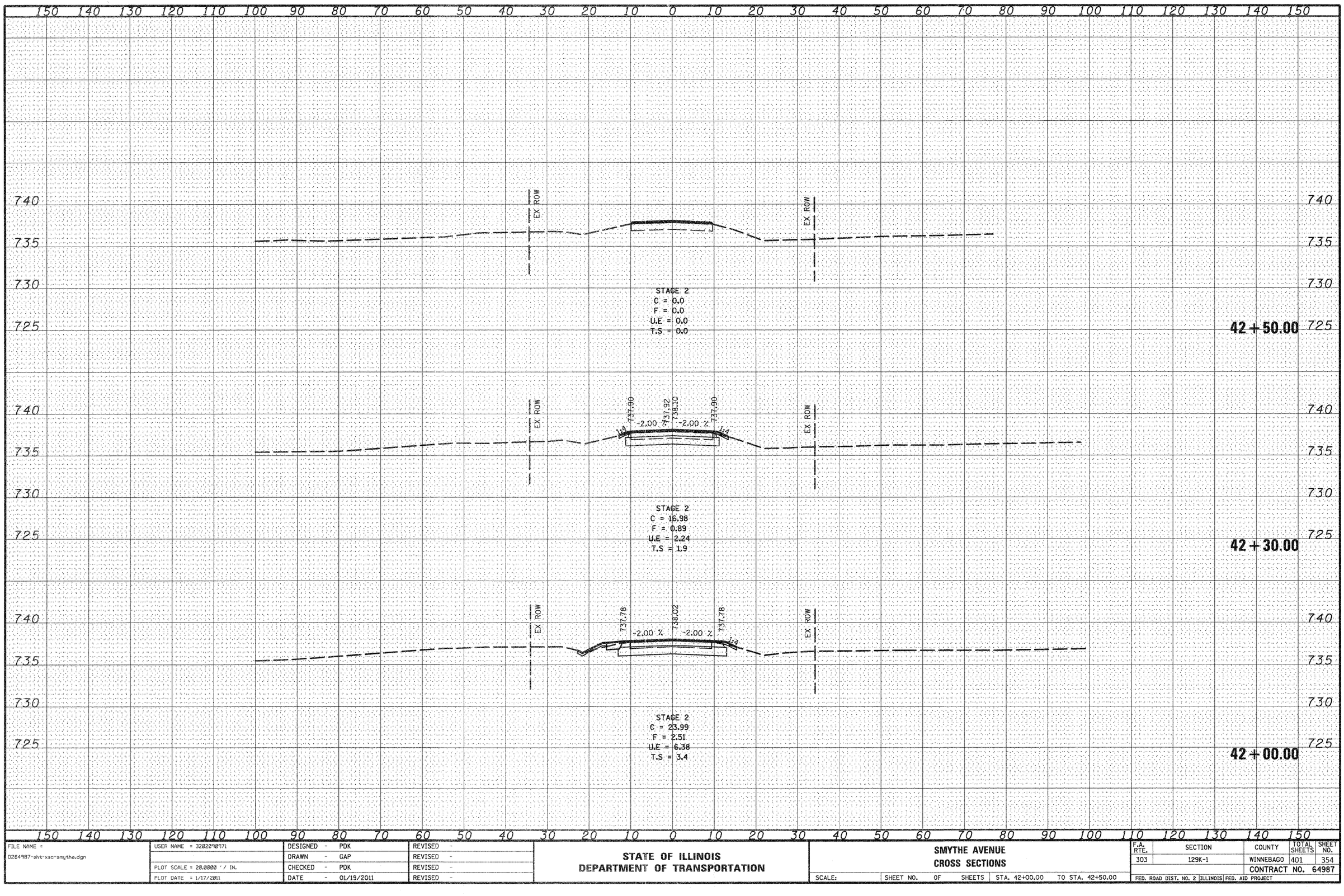

FILE NAME = D264987-sht-xsc-smythe.dgn	USER NAME = 32020090971	DESIGNED - PDK	REVISED -
		DRAWN - GAP	REVISED -
	PLOT SCALE = 20.0000 ' / IN.	CHECKED - PDK	REVISED -
	PLOT DATE = 1/17/2011	DATE - 01/19/2011	REVISED -

STATE OF ILLINOIS
DEPARTMENT OF TRANSPORTATION

SMYTHE AVENUE
CROSS SECTIONS

SCALE: | SHEET NO. OF SHEETS | STA. 42+00.00 TO STA. 42+50.00

F.A. RTE.	SECTION	COUNTY	TOTAL SHEETS	SHEET NO.
303	129K-1	WINNEBAGO	401	354
		CONTRACT NO. 64987		

FED. ROAD DIST. NO. 2 | ILLINOIS | FED. AID PROJECT

FINAL SURVEY	BY	DATE
NOTE BOOK	SURVEYED	
NO.	PLOTTED	
	TEMPLATE	
	AREAS	
	AREAS CHECKED	

ORIGINAL SURVEY	BY	DATE
NOTE BOOK	SURVEYED	
NO.	PLOTTED	
	TEMPLATE	
	AREAS	
	AREAS CHECKED	

150 140 130 120 110 100 90 80 70 60 50 40 30 20 10 0 10 20 30 40 50 60 70 80 90 100 110 120 130 140 150

740

735

EX ROW

EX ROW

STAGE 2
C = 0.0
F = 0.0
U.E = 0.0
T.S = 0.0

740

735

43 + 00.00

150 140 130 120 110 100 90 80 70 60 50 40 30 20 10 0 10 20 30 40 50 60 70 80 90 100 110 120 130 140 150

FILE NAME = 0264987-sht-xsc-smythe.dgn	USER NAME = 32020908971	DESIGNED - PDK	REVISED -
		DRAWN - GAP	REVISED -
	PLOT SCALE = 20.0000 ' / IN.	CHECKED - PDK	REVISED -
	PLOT DATE = 1/17/2011	DATE - 01/19/2011	REVISED -

STATE OF ILLINOIS
DEPARTMENT OF TRANSPORTATION

SMYTHE AVENUE
CROSS SECTIONS

SCALE: | SHEET NO. OF SHEETS | STA. 43+00.00 | TO STA. 43+00.00

F.A. RTE.	SECTION	COUNTY	TOTAL SHEETS	SHEET NO.
303	129K-1	WINNEBAGO	401	355
		CONTRACT NO. 64987		

FED. ROAD DIST. NO. 2 | ILLINOIS | FED. AID PROJECT

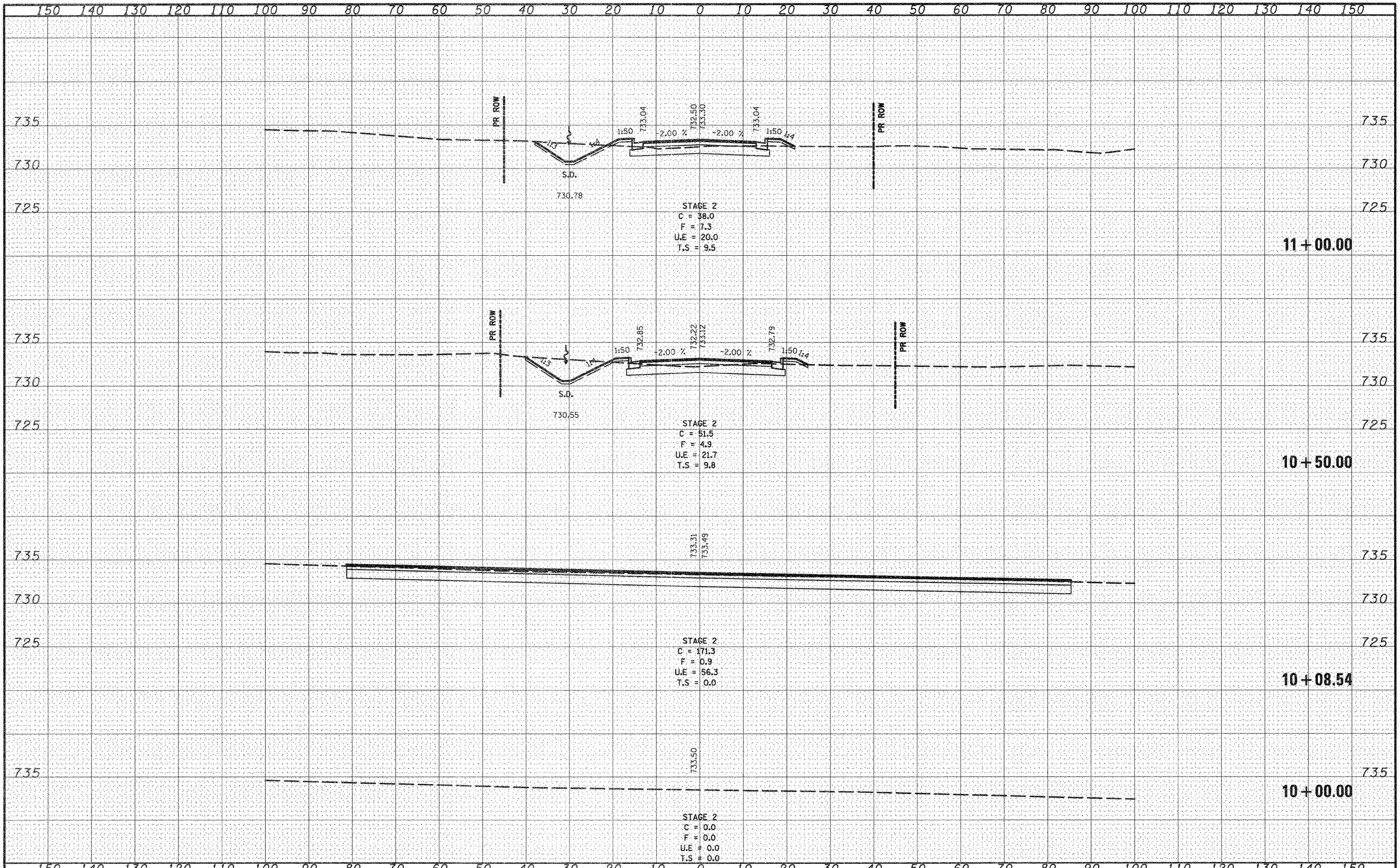

FINAL SURVEY — NOTE BOOK — NO. — SURVEYED — PLOTTED — TEMPLATE — AREAS — AREAS CHECKED — BY — DATE

ORIGINAL SURVEY — NOTE BOOK — NO. — SURVEYED — PLOTTED — TEMPLATE — AREAS — AREAS CHECKED — BY — DATE

FILE NAME = 0264987-sht-xsc-banyan.dgn	USER NAME = 32020990971	DESIGNED - PDK	REVISED -
		DRAWN - GAP	REVISED -
	PLOT SCALE = 20.0000 ' / IN.	CHECKED - PDK	REVISED -
	PLOT DATE = 1/17/2011	DATE - 12/01/2010	REVISED -

STATE OF ILLINOIS
DEPARTMENT OF TRANSPORTATION

BANYAN ROAD
CROSS SECTIONS

SCALE: | SHEET NO. OF SHEETS | STA. 10+00.00 TO STA. 11+00.00

F.A. RTE.	SECTION	COUNTY	TOTAL SHEETS	SHEET NO.
303	129K-1	WINNEBAGO	401	356
		CONTRACT NO. 64987		

FED. ROAD DIST. NO. 2 | ILLINOIS | FED. AID PROJECT

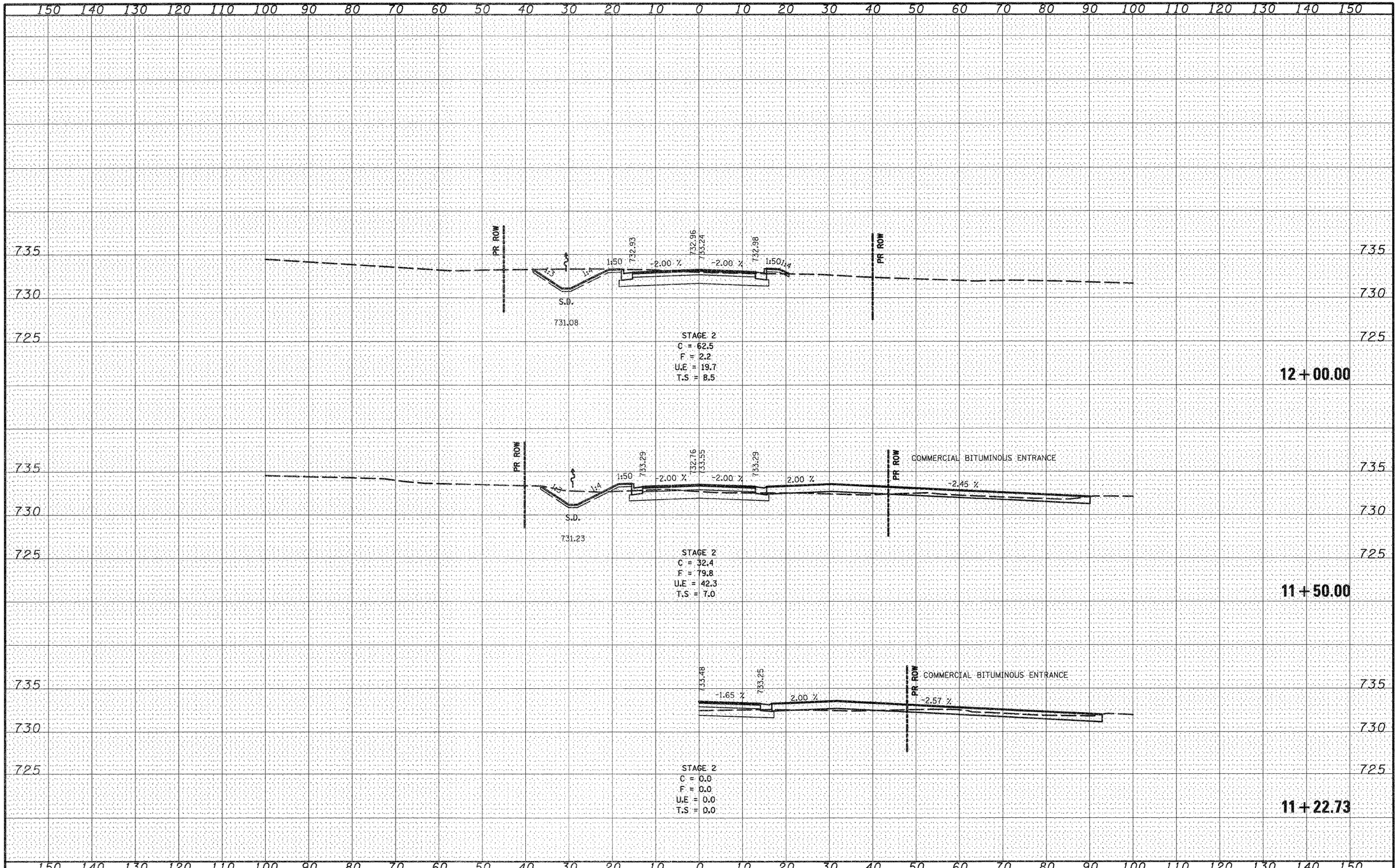

FILE NAME = D264987-sht-xsc-banyan.dgn	USER NAME = 3202090971	DESIGNED - PDK	REVISED -	STATE OF ILLINOIS DEPARTMENT OF TRANSPORTATION	BANYAN ROAD CROSS SECTIONS	F.A. RTE. 303	SECTION 129K-1	COUNTY WINNEBAGO	TOTAL SHEETS 401 / SHEET NO. 357
		DRAWN - GAP	REVISED -					CONTRACT NO. 64987	
	PLOT SCALE = 20.0000 ' / IN.	CHECKED - PDK	REVISED -						
	PLOT DATE = 1/17/2011	DATE - 12/01/2010	REVISED		SCALE: SHEET NO. OF SHEETS STA. 11+22.73 TO STA. 12+00.00	FED. ROAD DIST. NO. 2	ILLINOIS	FED. AID PROJECT	

FINAL SURVEY		BY	DATE
NOTE BOOK	SURVEYED		
NO.	PLOTTED		
	TEMPLATE		
	AREAS		
	AREAS CHECKED		

ORIGINAL SURVEY		BY	DATE
NOTE BOOK	SURVEYED		
NO.	PLOTTED		
	TEMPLATE		
	AREAS		
	AREAS CHECKED		

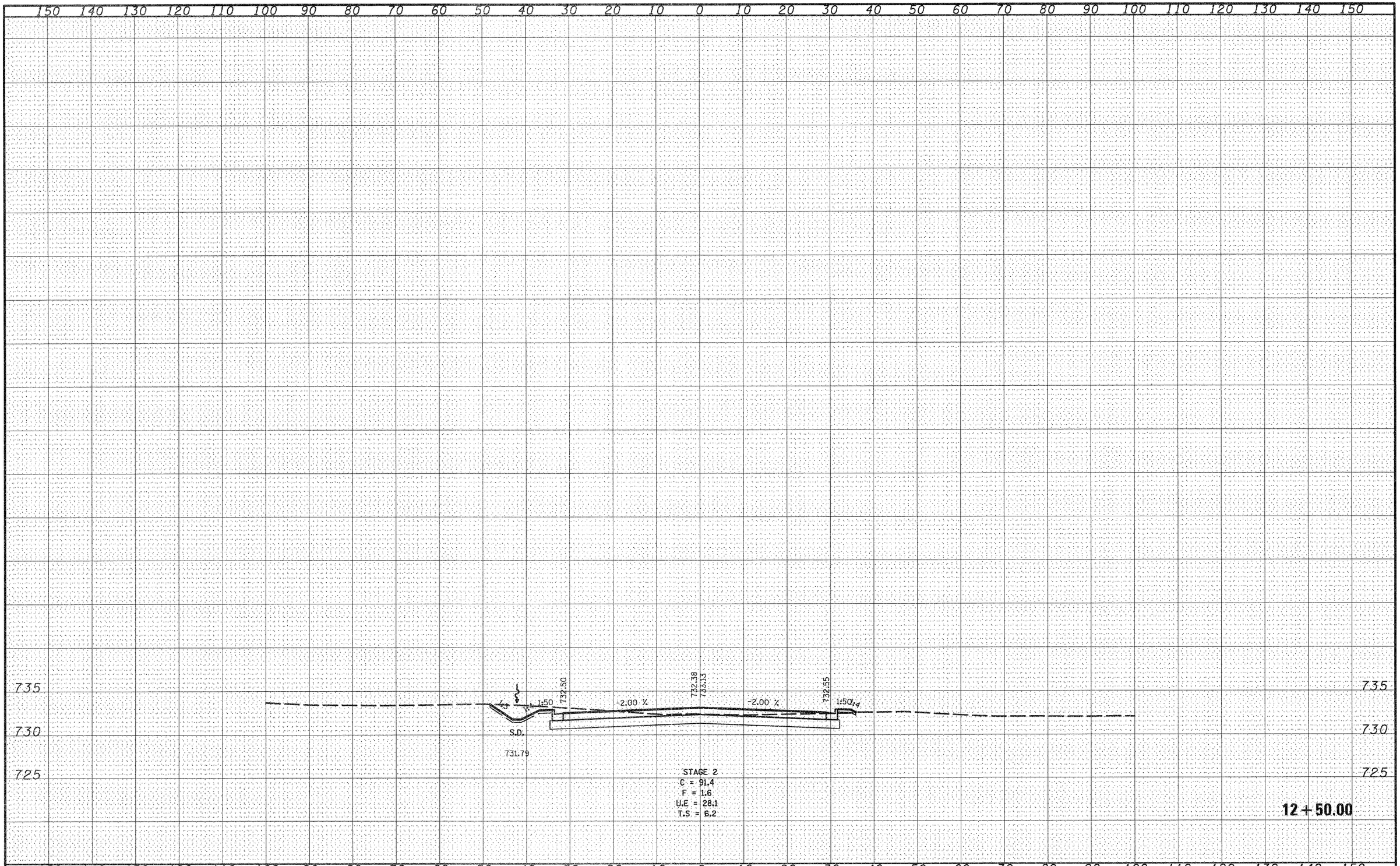

FILE NAME =	USER NAME = 32020909471	DESIGNED - PDK	REVISED -
0264987-sht-xsc-banyan.dgn		DRAWN - GAP	REVISED -
	PLOT SCALE = 20.0000 ' / IN.	CHECKED - PDK	REVISED -
	PLOT DATE = 1/17/2011	DATE - 12/01/2010	REVISED -

STATE OF ILLINOIS
DEPARTMENT OF TRANSPORTATION

BANYAN ROAD
CROSS SECTIONS

SCALE: | SHEET NO. OF SHEETS | STA. 12+50.00 | TO STA. 12+50.00

F.A. RTE.	SECTION	COUNTY	TOTAL SHEETS	SHEET NO.
303	129K-1	WINNEBAGO	401	358
		CONTRACT NO. 64987		

FED. ROAD DIST. NO. 2 | ILLINOIS | FED. AID PROJECT

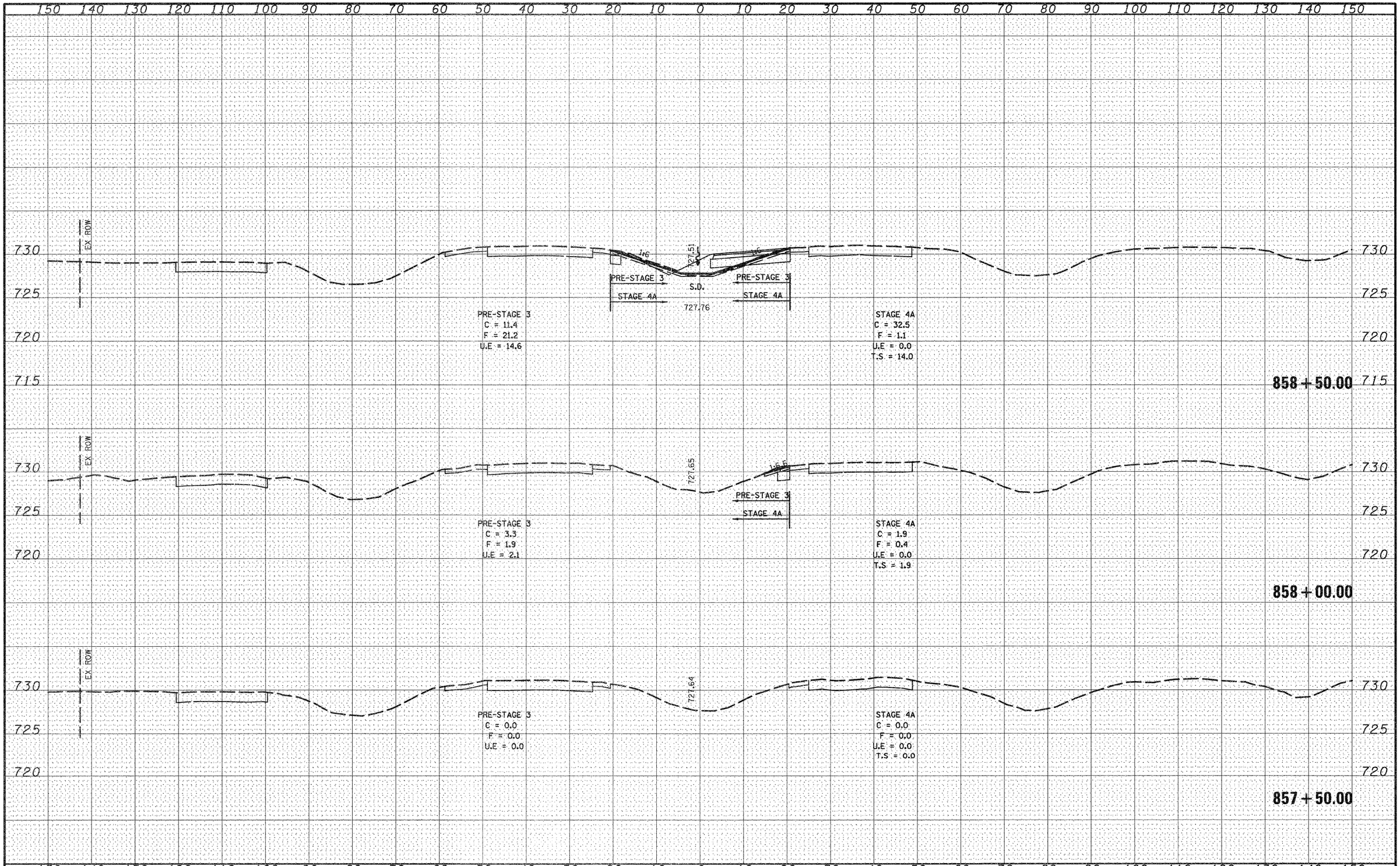

FINAL SURVEY — NOTE BOOK NO. — SURVEYED — PLOTTED — TEMPLATE — AREAS — AREAS CHECKED — BY — DATE

ORIGINAL SURVEY — NOTE BOOK NO. — SURVEYED — PLOTTED — TEMPLATE — AREAS — AREAS CHECKED — BY — DATE

FILE NAME = D264987-sht-xsc-IL251-1.dgn	USER NAME = 3202090971	DESIGNED - PDK	REVISED -
		DRAWN - GAP	REVISED -
	PLOT SCALE = 20.0000 ' / IN.	CHECKED - PDK	REVISED -
	PLOT DATE = 1/17/2011	DATE - 01/19/2011	REVISED -

STATE OF ILLINOIS
DEPARTMENT OF TRANSPORTATION

ILLINOIS ROUTE 251
CROSS SECTIONS

SCALE: | SHEET NO. OF SHEETS | STA. 857+50.00 TO STA. 858+50.00

F.A. RTE.	SECTION	COUNTY	TOTAL SHEETS	SHEET NO.
303	129K-1	WINNEBAGO	401	359

CONTRACT NO. 64987

FED. ROAD DIST. NO. 2 | ILLINOIS | FED. AID PROJECT

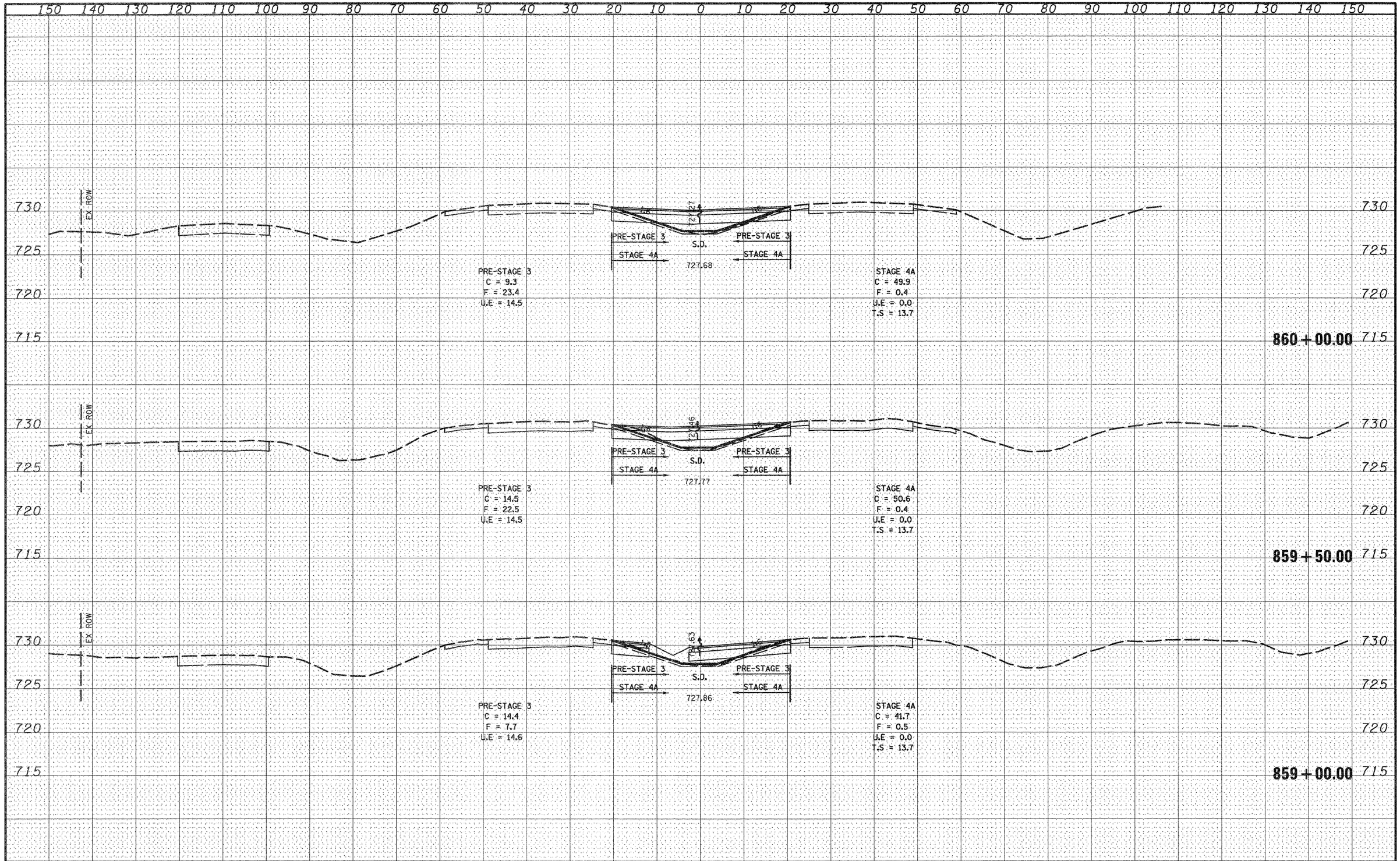

FINAL SURVEY	SURVEYED	PLOTTED	TEMPLATE	AREAS	AREAS CHECKED	BY	DATE
NOTE BOOK NO.							

ORIGINAL SURVEY	SURVEYED	PLOTTED	TEMPLATE	AREAS	AREAS CHECKED	BY	DATE
NOTE BOOK NO.							

FILE NAME = D264987-sht-xsc-IL251-1.dgn	USER NAME = 3202090971	DESIGNED - PDK	REVISED -
		DRAWN - GAP	REVISED -
	PLOT SCALE = 20.0000 ' / IN.	CHECKED - PDK	REVISED -
	PLOT DATE = 1/17/2011	DATE - 01/19/2011	REVISED -

STATE OF ILLINOIS
DEPARTMENT OF TRANSPORTATION

ILLINOIS ROUTE 251
CROSS SECTIONS

SCALE: | SHEET NO. OF SHEETS | STA. 859+00.00 TO STA. 860+00.00

F.A. RTE.	SECTION	COUNTY	TOTAL SHEETS	SHEET NO.
303	129K-1	WINNEBAGO	401	360

CONTRACT NO. 64987

FED. ROAD DIST. NO. 2 | ILLINOIS | FED. AID PROJECT

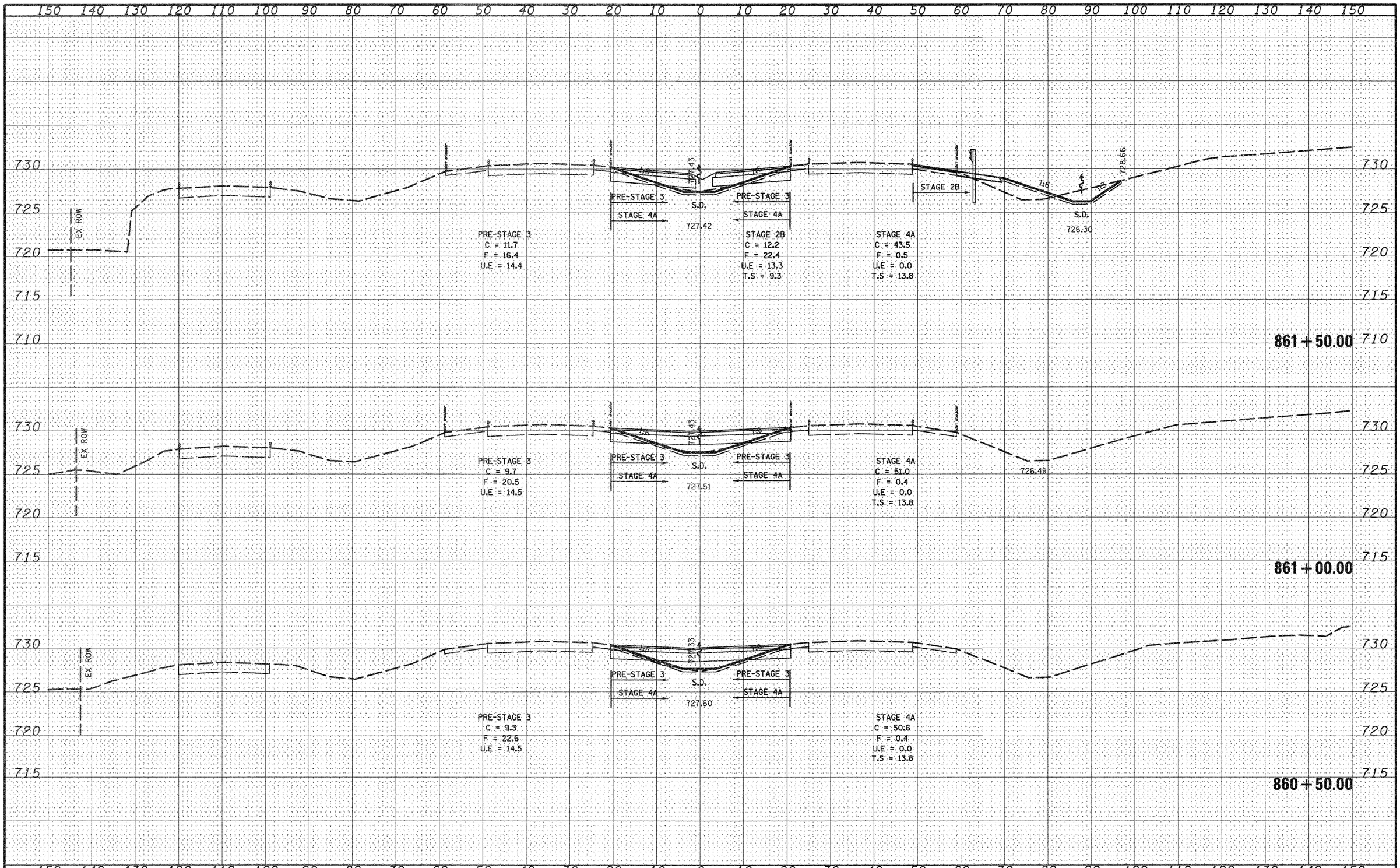

FINAL SURVEY		BY	DATE
NOTE BOOK NO.	SURVEYED		
	PLOTTED		
	TEMPLATE		
	AREAS		
	AREAS CHECKED		

ORIGINAL SURVEY		BY	DATE
NOTE BOOK NO.	SURVEYED		
	PLOTTED		
	TEMPLATE		
	AREAS		
	AREAS CHECKED		

FILE NAME = D264987-sht-xsc-IL251-1.dgn	USER NAME = 3202090971	DESIGNED - PDK	REVISED -
		DRAWN - GAP	REVISED -
	PLOT SCALE = 20.0000 ' / IN.	CHECKED - PDK	REVISED -
	PLOT DATE = 1/17/2011	DATE - 01/19/2011	REVISED -

STATE OF ILLINOIS
DEPARTMENT OF TRANSPORTATION

ILLINOIS ROUTE 251
CROSS SECTIONS

SCALE: | SHEET NO. OF SHEETS | STA. 860+50.00 TO STA. 861+50.00

F.A. RTE.	SECTION	COUNTY	TOTAL SHEETS	SHEET NO.
303	129K-1	WINNEBAGO	401	361
		CONTRACT NO. 64987		

FED. ROAD DIST. NO. 2 | ILLINOIS | FED. AID PROJECT

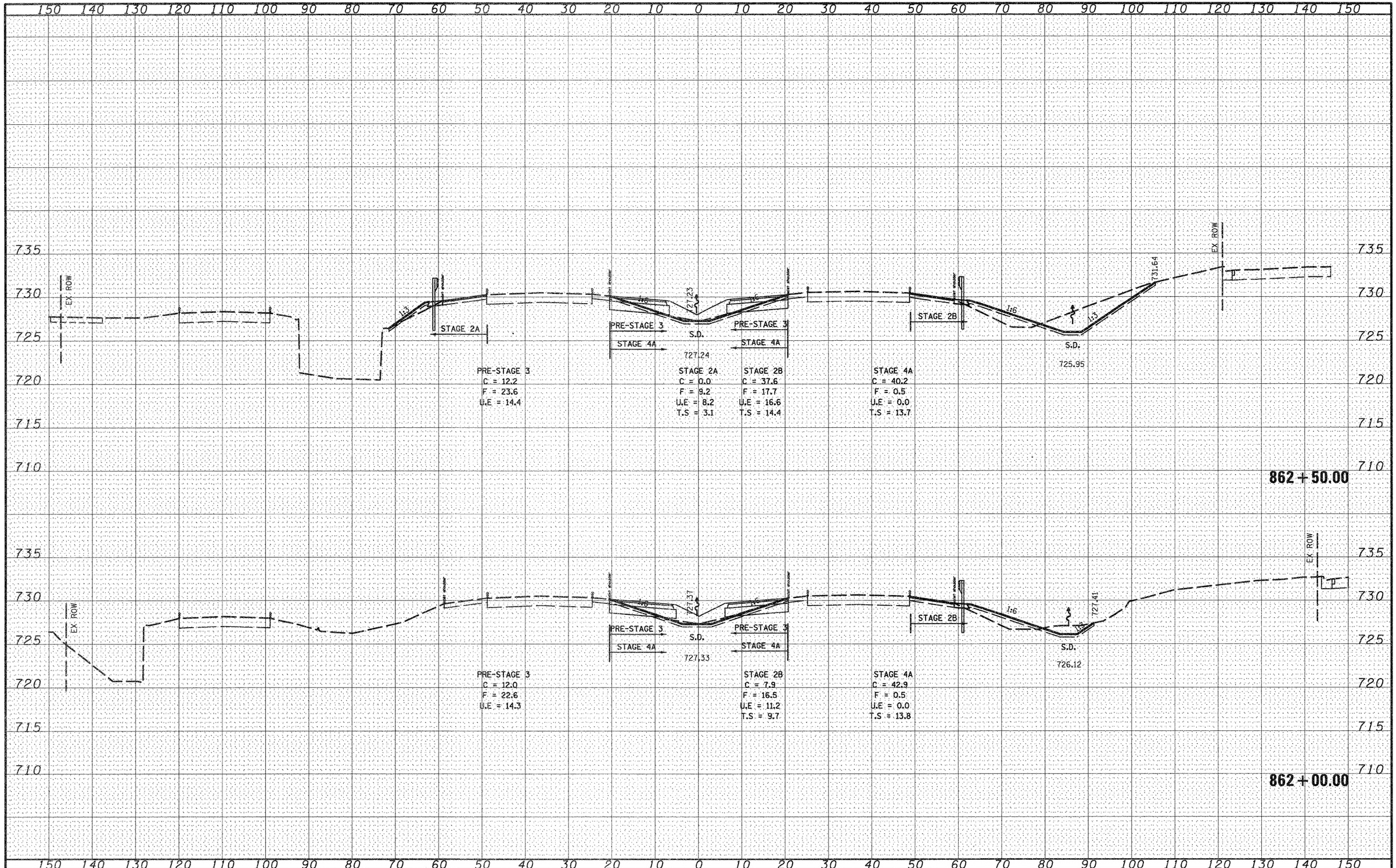

FINAL SURVEY	NOTE BOOK	NO.	BY	DATE
	SURVEYED			
	PLOTTED			
	TEMPLATE			
	AREAS			
	AREAS CHECKED			

ORIGINAL SURVEY	NOTE BOOK	NO.	BY	DATE
	SURVEYED			
	PLOTTED			
	TEMPLATE			
	AREAS			
	AREAS CHECKED			

FILE NAME = D264987-sht-xsc-IL251-1.dgn	USER NAME = 32020908971	DESIGNED - PDK	REVISED -
		DRAWN - GAP	REVISED -
	PLOT SCALE = 20.0000 ' / IN.	CHECKED - PDK	REVISED -
	PLOT DATE = 1/17/2011	DATE - 01/19/2011	REVISED -

STATE OF ILLINOIS
DEPARTMENT OF TRANSPORTATION

ILLINOIS ROUTE 251
CROSS SECTIONS

SCALE: | SHEET NO. OF SHEETS | STA. 862+00.00 TO STA. 862+50.00

F.A. RTE.	SECTION	COUNTY	TOTAL SHEETS	SHEET NO.
303	129K-1	WINNEBAGO	401	362
		CONTRACT NO. 64987		

FED. ROAD DIST. NO. 2 | ILLINOIS | FED. AID PROJECT

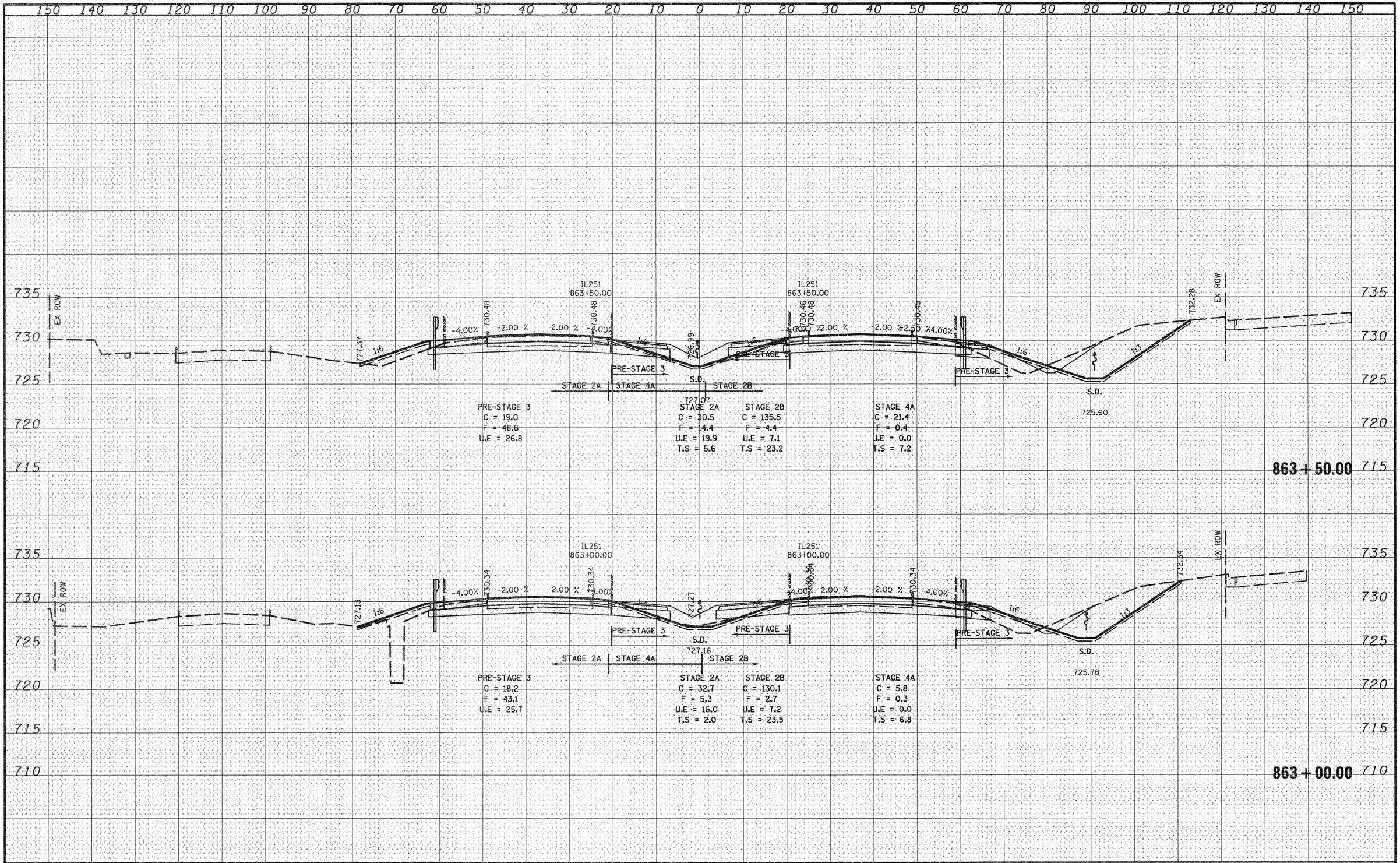

FILE NAME = D264987-sht-xsc-IL251-1.dgn	USER NAME = 32020090971	DESIGNED - PDK	REVISED -	STATE OF ILLINOIS DEPARTMENT OF TRANSPORTATION	ILLINOIS ROUTE 251 CROSS SECTIONS
		DRAWN - GAP	REVISED -		
	PLOT SCALE = 20.0000 ' / IN.	CHECKED - PDK	REVISED -		SCALE: SHEET NO. OF SHEETS STA. 863+00.00 TO STA. 863+50.00
	PLOT DATE = 1/17/2011	DATE - 01/19/2011	REVISED -		

F.A. RTE.	SECTION	COUNTY	TOTAL SHEETS	SHEET NO.
303	129K-1	WINNEBAGO	401	363
		CONTRACT NO. 64987		
FED. ROAD DIST. NO. 2	ILLINOIS	FED. AID PROJECT		

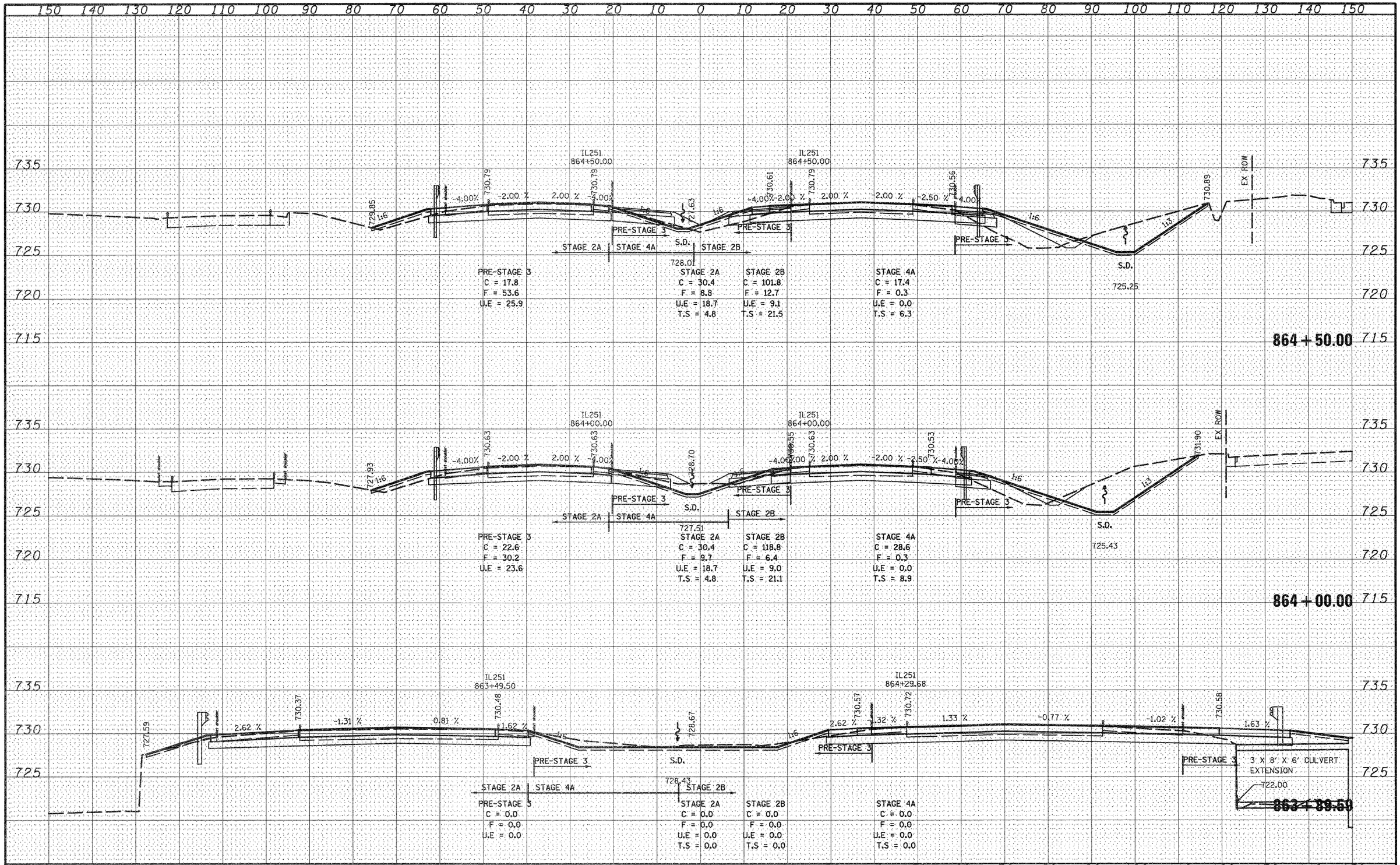

FINAL SURVEY — NOTE BOOK — NO. — SURVEYED — PLOTTED — TEMPLATE — AREAS — AREAS CHECKED — BY — DATE

ORIGINAL SURVEY — NOTE BOOK — NO. — SURVEYED — PLOTTED — TEMPLATE — AREAS — AREAS CHECKED — BY — DATE

FILE NAME = D264987-sht-xsc-IL251-1.dgn	USER NAME = 3202090971	DESIGNED - PDK	REVISED -
		DRAWN - GAP	REVISED -
	PLOT SCALE = 20.0000 ' / IN.	CHECKED - PDK	REVISED -
	PLOT DATE = 1/17/2011	DATE - 01/19/2011	REVISED -

STATE OF ILLINOIS
DEPARTMENT OF TRANSPORTATION

ILLINOIS ROUTE 251
CROSS SECTIONS

SCALE: | SHEET NO. OF SHEETS | STA. 863+89.59 TO STA. 864+50.00

F.A. RTE.	SECTION	COUNTY	TOTAL SHEETS	SHEET NO.
303	129K-1	WINNEBAGO	401	364
		CONTRACT NO. 64987		

FED. ROAD DIST. NO. 2 | ILLINOIS | FED. AID PROJECT

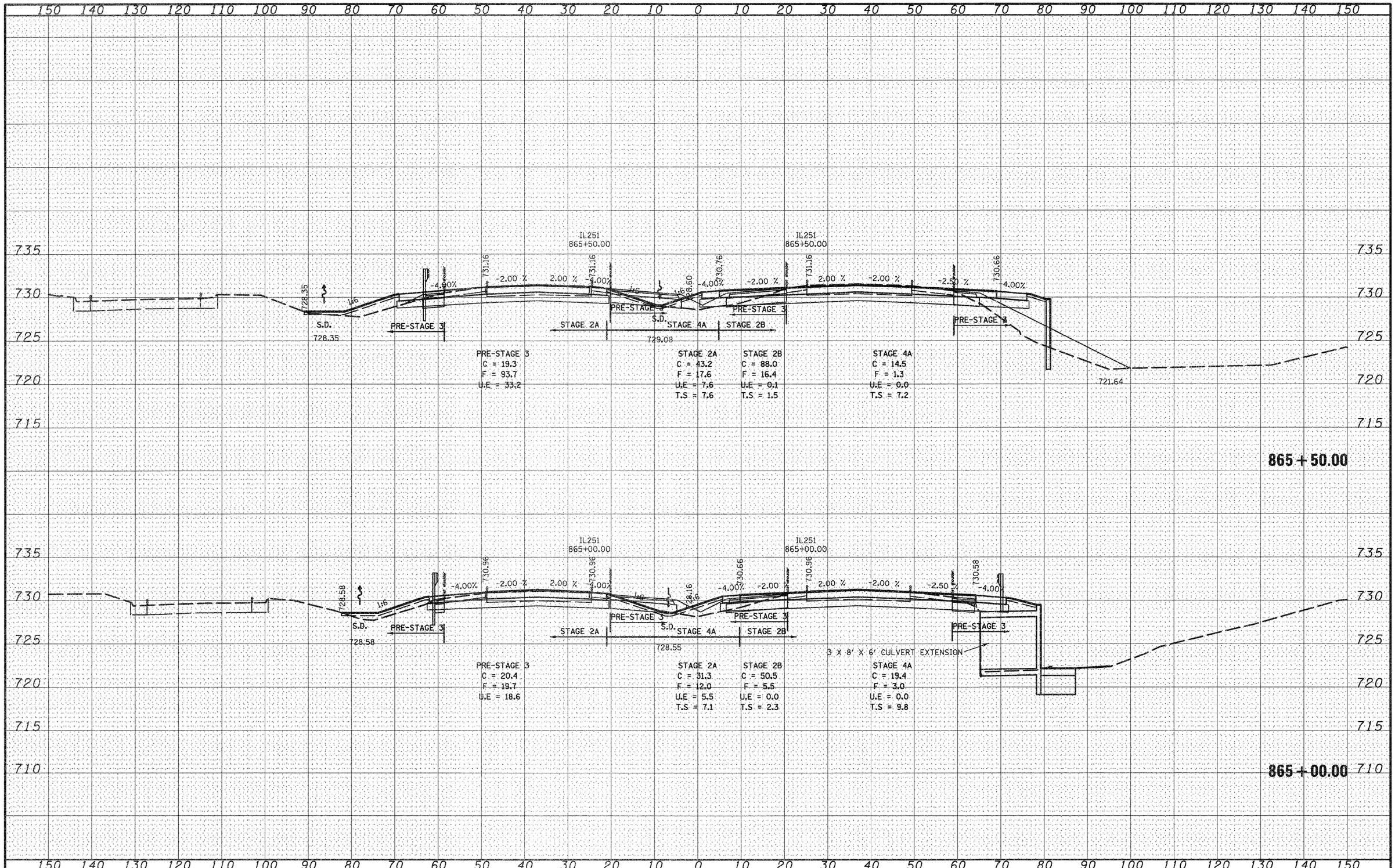

FINAL SURVEY — NOTE BOOK — NO. — SURVEYED — PLOTTED — TEMPLATE — AREAS — AREAS CHECKED — BY — DATE

ORIGINAL SURVEY — NOTE BOOK — NO. — SURVEYED — PLOTTED — TEMPLATE — AREAS — AREAS CHECKED — BY — DATE

FILE NAME = D264987-sht-xsc-IL251-1.dgn	USER NAME = 3202098971	DESIGNED - PDK	REVISED -
		DRAWN - GAP	REVISED -
	PLOT SCALE = 20.0000 ' / IN.	CHECKED - PDK	REVISED -
	PLOT DATE = 1/17/2011	DATE - 01/19/2011	REVISED -

STATE OF ILLINOIS
DEPARTMENT OF TRANSPORTATION

ILLINOIS ROUTE 251
CROSS SECTIONS

SCALE: | SHEET NO. OF SHEETS | STA. 865+00.00 TO STA. 865+50.00

F.A. RTE.	SECTION	COUNTY	TOTAL SHEETS	SHEET NO.
303	129K-1	WINNEBAGO	401	365
		CONTRACT NO. 64987		

FED. ROAD DIST. NO. 2 | ILLINOIS | FED. AID PROJECT

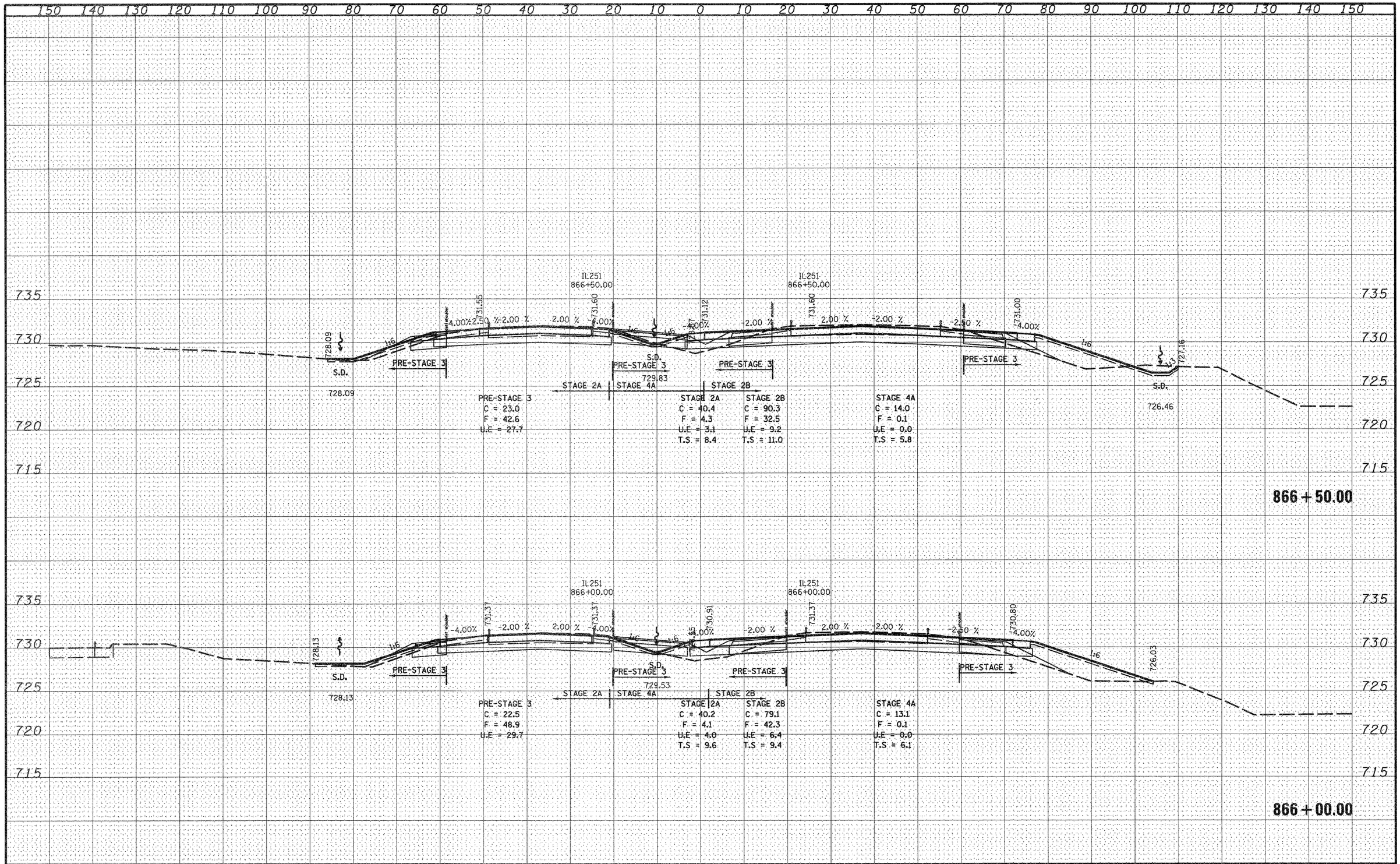

FINAL SURVEY	BY	DATE
NOTE BOOK	SURVEYED	
NO.	PLOTTED	
	TEMPLATE	
	AREAS	
	AREAS CHECKED	

ORIGINAL SURVEY	BY	DATE
NOTE BOOK	SURVEYED	
NO.	PLOTTED	
	TEMPLATE	
	AREAS	
	AREAS CHECKED	

FILE NAME = 0264987-sht-xsc-IL251-1.dgn	USER NAME = 32020907971	DESIGNED - PDK	REVISED -
		DRAWN - GAP	REVISED -
	PLOT SCALE = 20.0000 ' / IN.	CHECKED - PDK	REVISED -
	PLOT DATE = 1/17/2011	DATE - 01/19/2011	REVISED -

STATE OF ILLINOIS
DEPARTMENT OF TRANSPORTATION

ILLINOIS ROUTE 251
CROSS SECTIONS

SCALE: | SHEET NO. OF SHEETS | STA. 866+00.00 TO STA. 866+50.00

F.A. RTE.	SECTION	COUNTY	TOTAL SHEETS	SHEET NO.
303	129K-1	WINNEBAGO	401	366
		CONTRACT NO. 64987		

FED. ROAD DIST. NO. 2 | ILLINOIS | FED. AID PROJECT

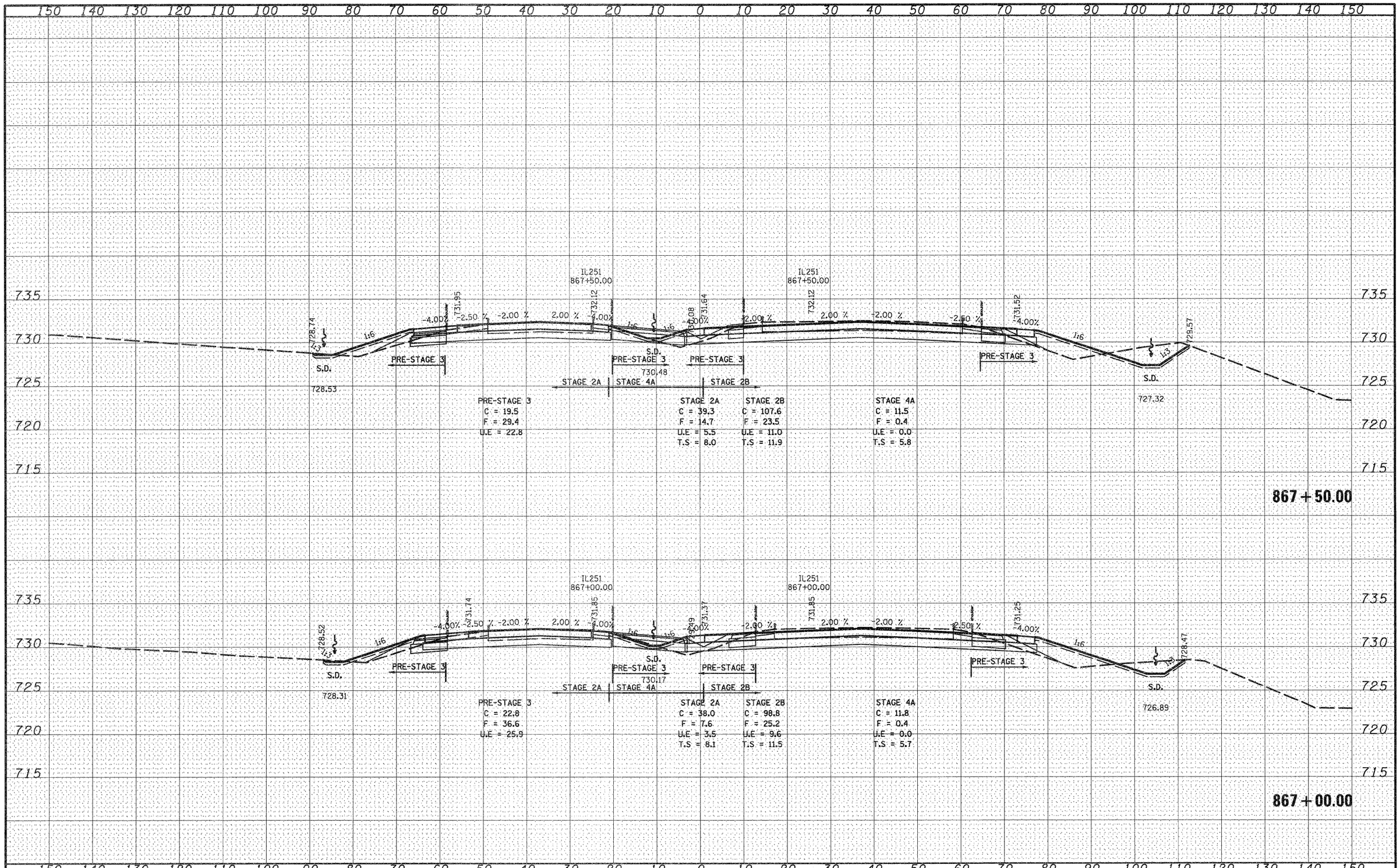

FILE NAME = D264987-sht-xsc-IL251-1.dgn	USER NAME = 32020890971	DESIGNED - PDK	REVISED -
		DRAWN - GAP	REVISED -
	PLOT SCALE = 20.0000 ' / IN.	CHECKED - PDK	REVISED -
	PLOT DATE = 1/17/2011	DATE - 01/19/2011	REVISED -

STATE OF ILLINOIS
DEPARTMENT OF TRANSPORTATION

ILLINOIS ROUTE 251
CROSS SECTIONS

SCALE: | SHEET NO. OF SHEETS | STA. 867+00.00 TO STA. 867+50.00

F.A. RTE.	SECTION	COUNTY	TOTAL SHEETS	SHEET NO.
303	129K-1	WINNEBAGO	401	367
		CONTRACT NO. 64987		
FED. ROAD DIST. NO. 2	ILLINOIS	FED. AID PROJECT		

FINAL SURVEY — NOTE BOOK — NO. — SURVEYED — PLOTTED — TEMPLATE — AREAS — AREAS CHECKED — BY — DATE

ORIGINAL SURVEY — NOTE BOOK — NO. — SURVEYED — PLOTTED — TEMPLATE — AREAS — AREAS CHECKED — BY — DATE

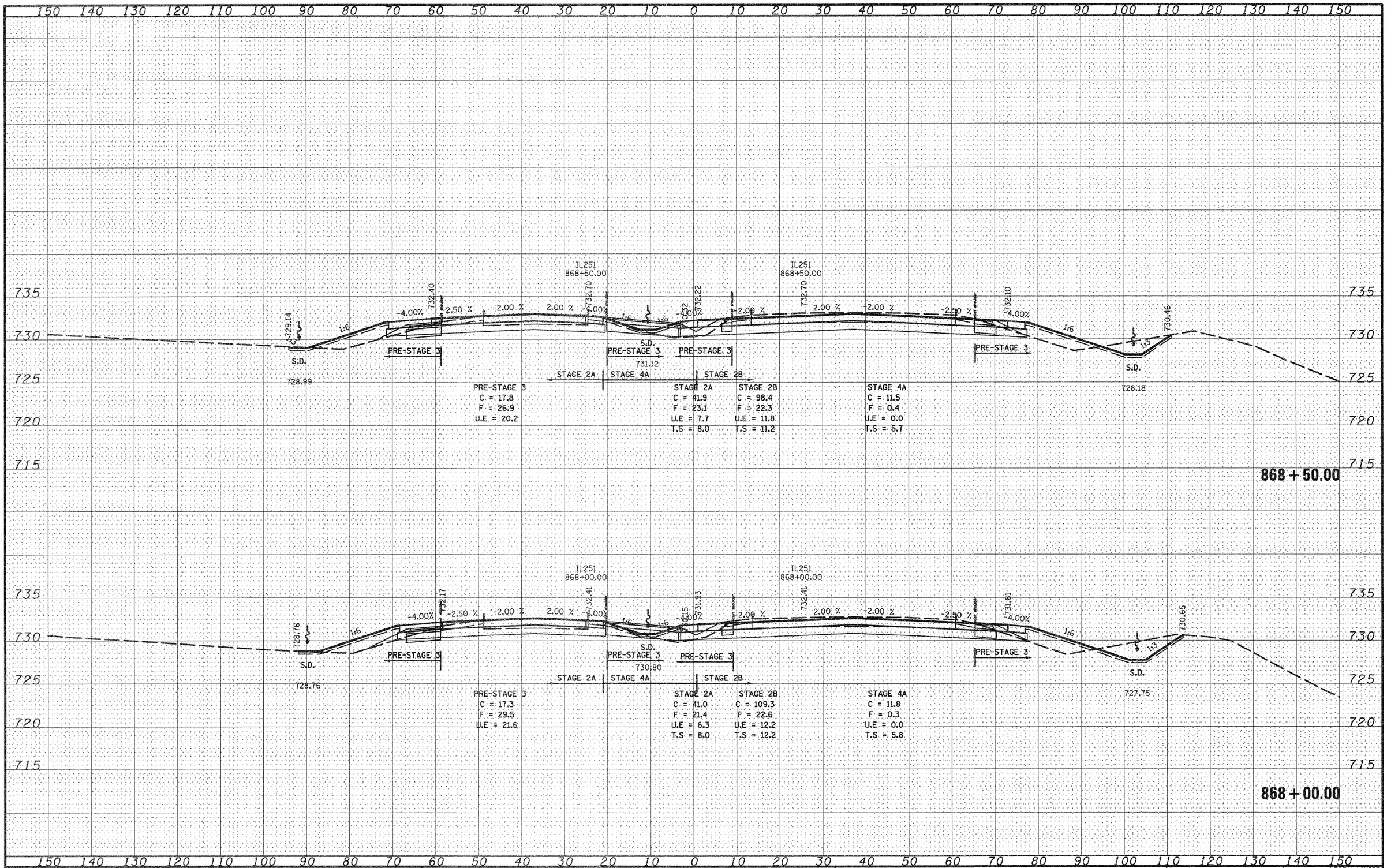

FILE NAME = D264987-sht-xsc-IL251-1.dgn	USER NAME = 3202090971	DESIGNED - PDK	REVISED -	STATE OF ILLINOIS DEPARTMENT OF TRANSPORTATION	ILLINOIS ROUTE 251 CROSS SECTIONS	F.A. RTE. 303	SECTION 129K-1	COUNTY WINNEBAGO	TOTAL SHEETS 401 / SHEET NO. 368
		DRAWN - GAP	REVISED -						CONTRACT NO. 64987
	PLOT SCALE = 20.0000 ' / IN.	CHECKED - PDK	REVISED -						
	PLOT DATE = 1/17/2011	DATE - 01/19/2011	REVISED -		SCALE: SHEET NO. OF SHEETS STA. 868+00.00 TO STA. 868+50.00	FED. ROAD DIST. NO. 2	ILLINOIS	FED. AID PROJECT	

FINAL SURVEY	NOTE BOOK	NO.	SURVEYED	PLOTTED	TEMPLATE	AREAS	AREAS CHECKED	BY	DATE

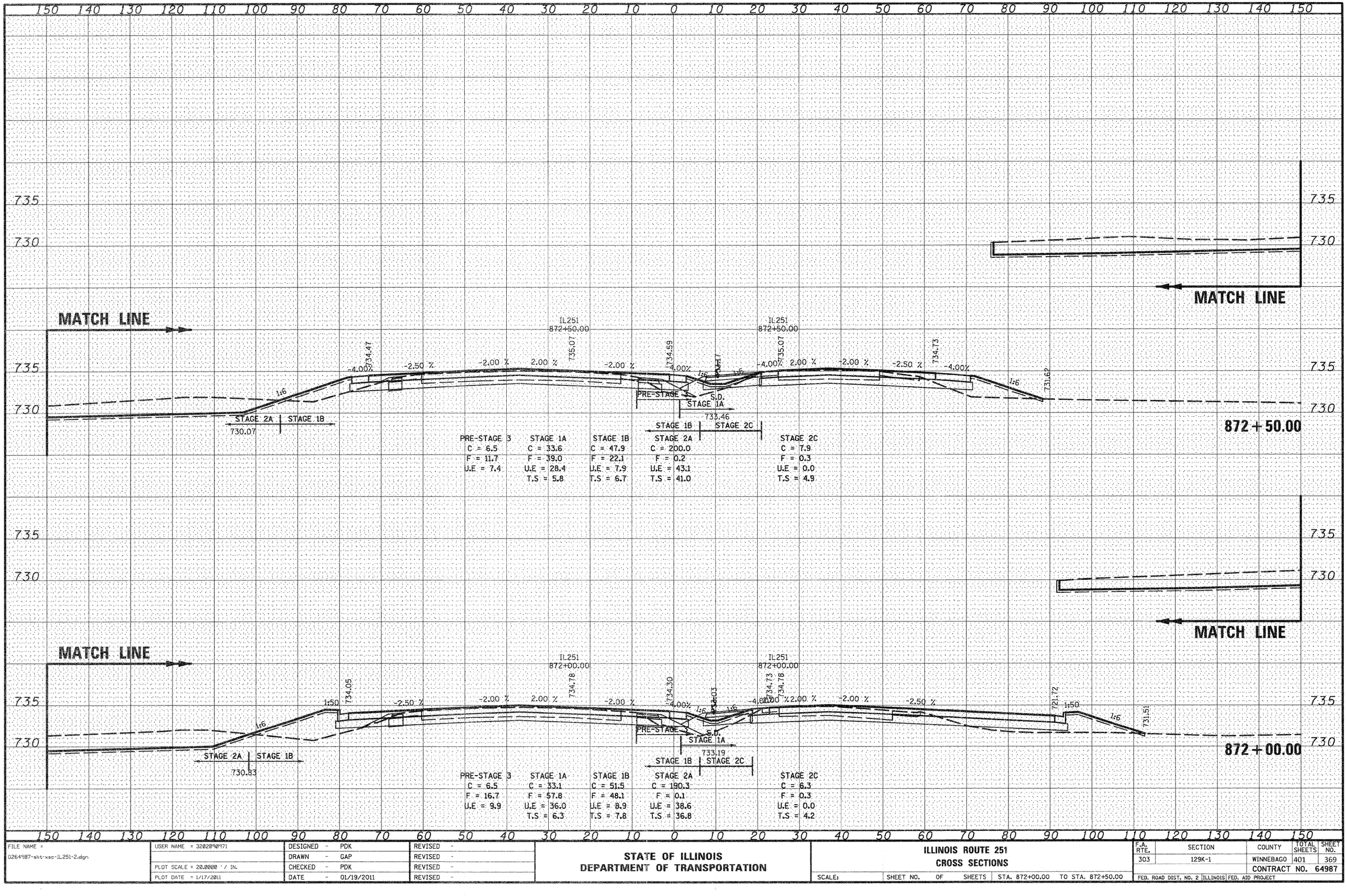

ORIGINAL SURVEY	NOTE BOOK	NO.	SURVEYED	PLOTTED	TEMPLATE	AREAS	AREAS CHECKED	BY	DATE

FILE NAME = 0264987-sht-xsc-IL251-2.dgn	USER NAME = 32020890971	DESIGNED - PDK	REVISED -	**STATE OF ILLINOIS DEPARTMENT OF TRANSPORTATION**
		DRAWN - GAP	REVISED -	
	PLOT SCALE = 20.0000 ' / IN.	CHECKED - PDK	REVISED -	
	PLOT DATE = 1/17/2011	DATE - 01/19/2011	REVISED -	

ILLINOIS ROUTE 251
CROSS SECTIONS

SCALE: | SHEET NO. OF SHEETS | STA. 872+00.00 TO STA. 872+50.00

F.A. RTE.	SECTION	COUNTY	TOTAL SHEETS	SHEET NO.
303	129K-1	WINNEBAGO	401	369
		CONTRACT NO. 64987		

FED. ROAD DIST. NO. 2 | ILLINOIS | FED. AID PROJECT

150 140 130 120 110 100 90 80 70 60 50 40 30 20 10 0 10 20 30 40 50 60 70 80 90 100 110 120 130 140 150

735
730

ESMT.
PR ROW
EX ROW
PNSECOND1
58+00.00
730.89
732.45
730.71
732.45
1:50
2.00
-2.00 %
-2.00 %
1:50
1:3
1:3

MATCH LINE

MATCH LINE

IL251
873+50.00
735.06
735.66
735.18
735.76
735.66
735.46
731.48
-4.00%
-2.50 %
-2.00 %
2.00 %
-2.00 %
4.00%
4.00%
2.00 %
-2.00 %
-2.50 %
-4.00%
1:6
1:6
1:6
1:6
1:6
PRE-STAGE 3
S.D.
STAGE 1A
734.01
S.D.
729.32
STAGE 2A
STAGE 1B
STAGE 1B
STAGE 2C
STAGE 4A

873+50.00

PRE-STAGE 3	STAGE 1A	STAGE 1B	STAGE 2A	STAGE 2C	STAGE 4A
C = 5.4	C = 27.3	C = 44.6	C = 274.6	C = 8.1	C = 3.4
F = 16.5	F = 51.4	F = 27.9	F = 14.0	F = 0.3	F = 2.5
U.E = 8.4	U.E = 27.3	U.E = 7.3	U.E = 51.9	U.E = 0.0	U.E = 0.0
	T.S = 0.0	T.S = 6.7	T.S = 36.8	T.S = 4.9	T.S = 7.0

735
730

ESMT.
PR ROW
EX ROW
PNSECOND1
57+50.00
COMMERCIAL BITUMINOUS ENTRANCE
732.28
732.54
732.28
-5.45 %
2.00 %
-2.00 %
-2.00 %
1:50
1:3

MATCH LINE

MATCH LINE

IL251
873+00.00
734.77
735.37
734.89
735.47
735.37
735.10
731.54
-4.00%
-2.50 %
-2.00 %
2.00 %
-2.00 %
4.00%
4.00%
2.00 %
-2.00 %
-2.50 %
-4.00%
1:6
1:6
1:6
1:6
1:6
PRE-STAGE 3
S.D.
STAGE 1A
733.74
S.D.
729.17
STAGE 2A
STAGE 1B
STAGE 1B
STAGE 2C
STAGE 4A

873+00.00

PRE-STAGE 3	STAGE 1A	STAGE 1B	STAGE 2A	STAGE 2C	STAGE 4A
C = 5.7	C = 30.3	C = 46.2	C = 284.2	C = 8.0	C = 3.5
F = 12.7	F = 45.5	F = 23.4	F = 9.9	F = 0.3	F = 1.8
U.E = 7.5	U.E = 27.2	U.E = 8.0	U.E = 41.3	U.E = 0.0	U.E = 0.0
	T.S = 0.0	T.S = 6.7	T.S = 42.4	T.S = 4.9	T.S = 6.9

150 140 130 120 110 100 90 80 70 60 50 40 30 20 10 0 10 20 30 40 50 60 70 80 90 100 110 120 130 140 150

FINAL SURVEY — NOTE BOOK — NO. — SURVEYED — PLOTTED — TABULATE — AREAS — AREAS CHECKED — BY — DATE

ORIGINAL SURVEY — NOTE BOOK — NO. — SURVEYED — PLOTTED — TABULATE — AREAS — AREAS CHECKED — BY — DATE

FILE NAME = D264987-sht-xsc-IL251-2.dgn	USER NAME = 3202090971	DESIGNED - PDK	REVISED -
		DRAWN - GAP	REVISED -
	PLOT SCALE = 20.0000 ' / IN.	CHECKED - PDK	REVISED -
	PLOT DATE = 1/17/2011	DATE - 01/19/2011	REVISED -

STATE OF ILLINOIS
DEPARTMENT OF TRANSPORTATION

ILLINOIS ROUTE 251
CROSS SECTIONS

SCALE: | SHEET NO. OF SHEETS | STA. 873+00.00 TO STA. 873+50.00

F.A. RTE.	SECTION	COUNTY	TOTAL SHEETS	SHEET NO.
303	129K-1	WINNEBAGO	401	370
		CONTRACT NO. 64987		

FED. ROAD DIST. NO. 2 | ILLINOIS | FED. AID PROJECT

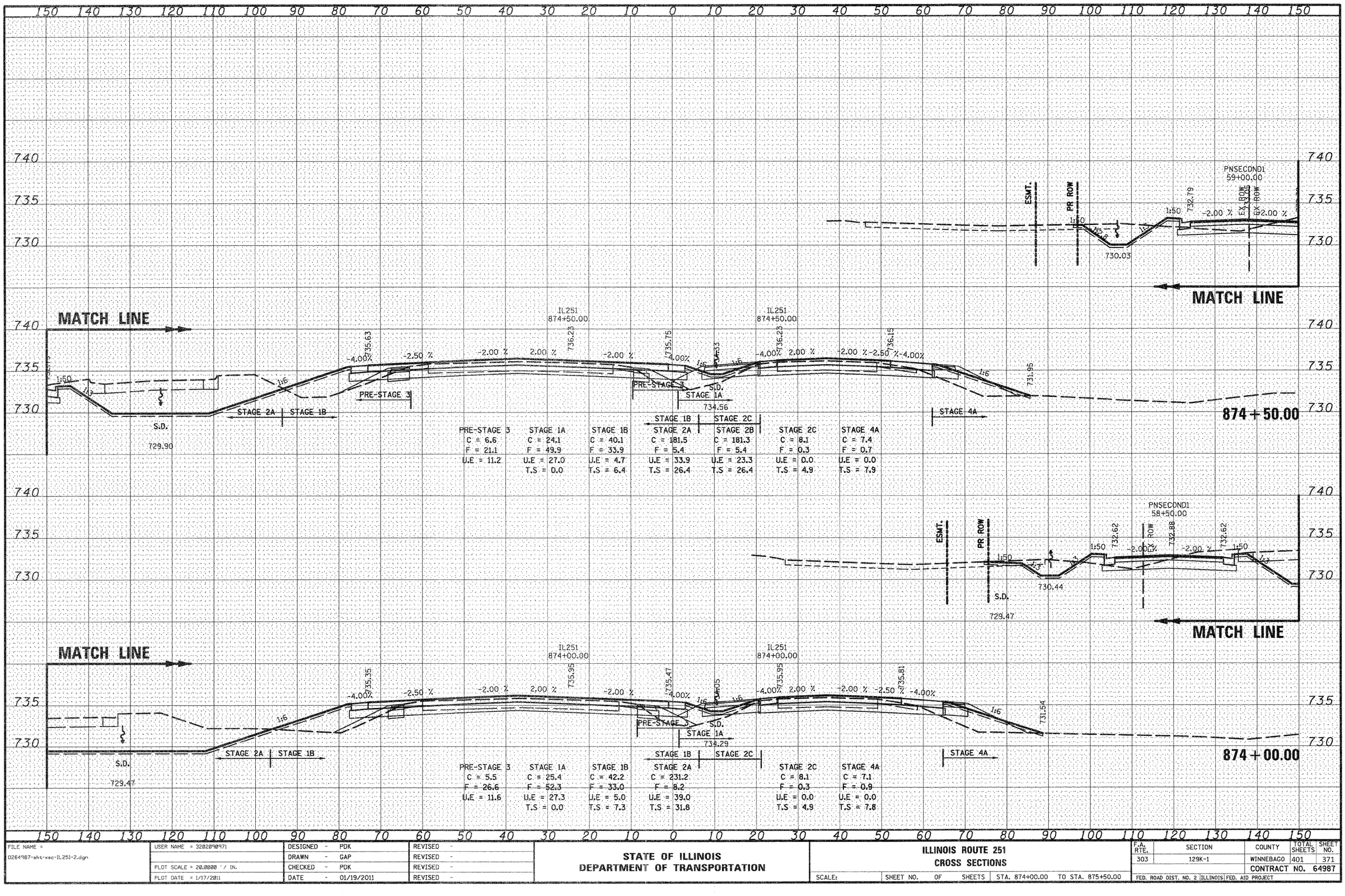

FILE NAME = 0264987-sht-xsc-IL251-2.dgn	USER NAME = 3202090971	DESIGNED - PDK	REVISED -	STATE OF ILLINOIS DEPARTMENT OF TRANSPORTATION	ILLINOIS ROUTE 251 CROSS SECTIONS	F.A. RTE. 303	SECTION 129K-1	COUNTY WINNEBAGO	TOTAL SHEETS 401	SHEET NO. 371
		DRAWN - GAP	REVISED -					CONTRACT NO. 64987		
	PLOT SCALE = 20.0000 ' / IN.	CHECKED - PDK	REVISED -							
	PLOT DATE = 1/17/2011	DATE - 01/19/2011	REVISED -		SCALE: SHEET NO. OF SHEETS STA. 874+00.00 TO STA. 875+50.00	FED. ROAD DIST. NO. 2	ILLINOIS	FED. AID PROJECT		

FINAL SURVEY	NOTE BOOK	NO.
SURVEYED		
PLOTTED		
TEMPLATE		
AREAS		
AREAS CHECKED		

BY

DATE

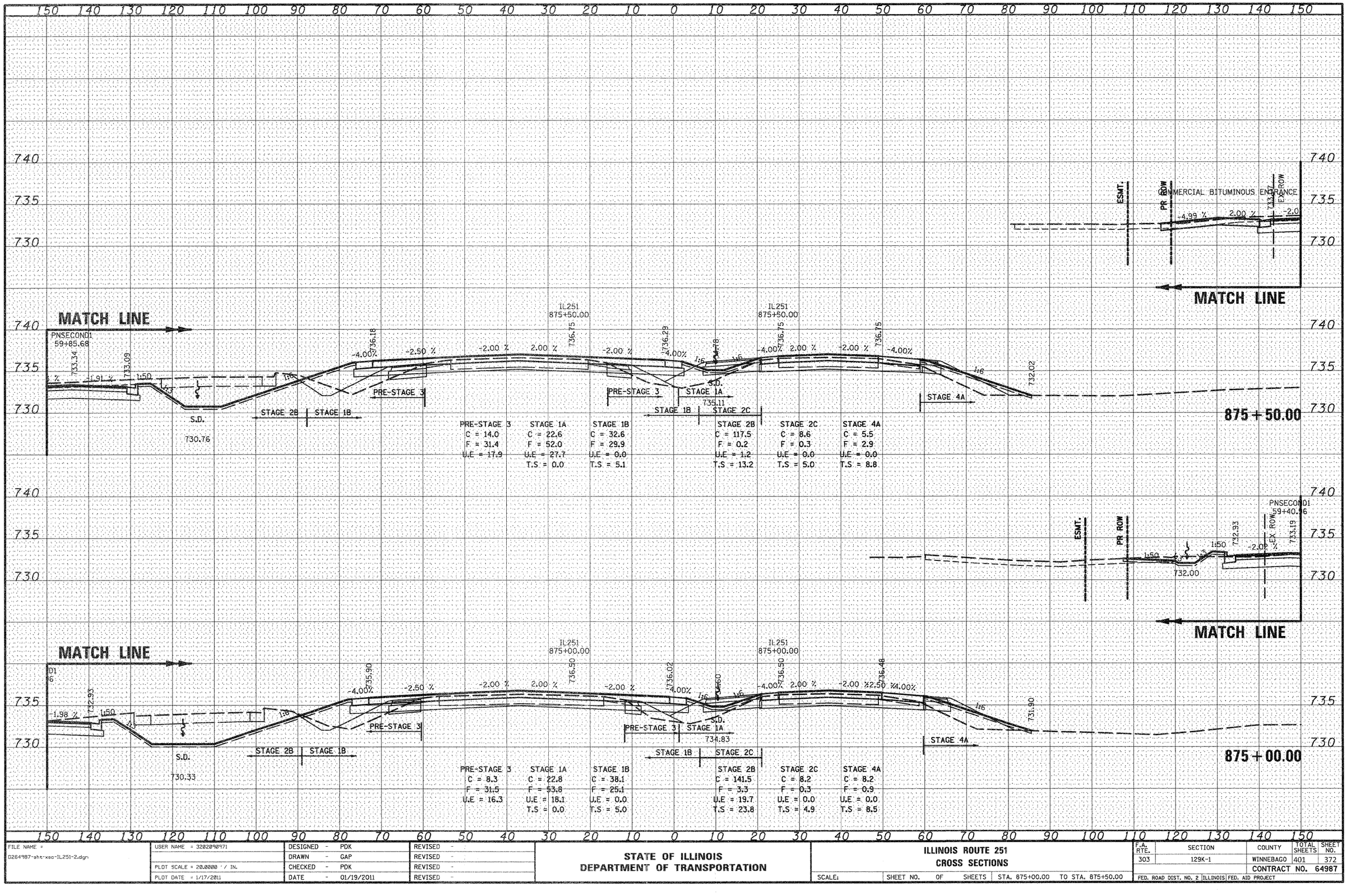

FILE NAME = 0264987-sht-xsc-IL251-2.dgn	USER NAME = 3202090971	DESIGNED - PDK	REVISED -
		DRAWN - GAP	REVISED -
	PLOT SCALE = 20.0000 ' / IN.	CHECKED - PDK	REVISED -
	PLOT DATE = 1/17/2011	DATE - 01/19/2011	REVISED -

STATE OF ILLINOIS
DEPARTMENT OF TRANSPORTATION

ILLINOIS ROUTE 251
CROSS SECTIONS

SCALE: | SHEET NO. OF SHEETS | STA. 875+00.00 TO STA. 875+50.00

F.A. RTE.	SECTION	COUNTY	TOTAL SHEETS	SHEET NO.
303	129K-1	WINNEBAGO	401	372
		CONTRACT NO. 64987		

FED. ROAD DIST. NO. 2 | ILLINOIS | FED. AID PROJECT

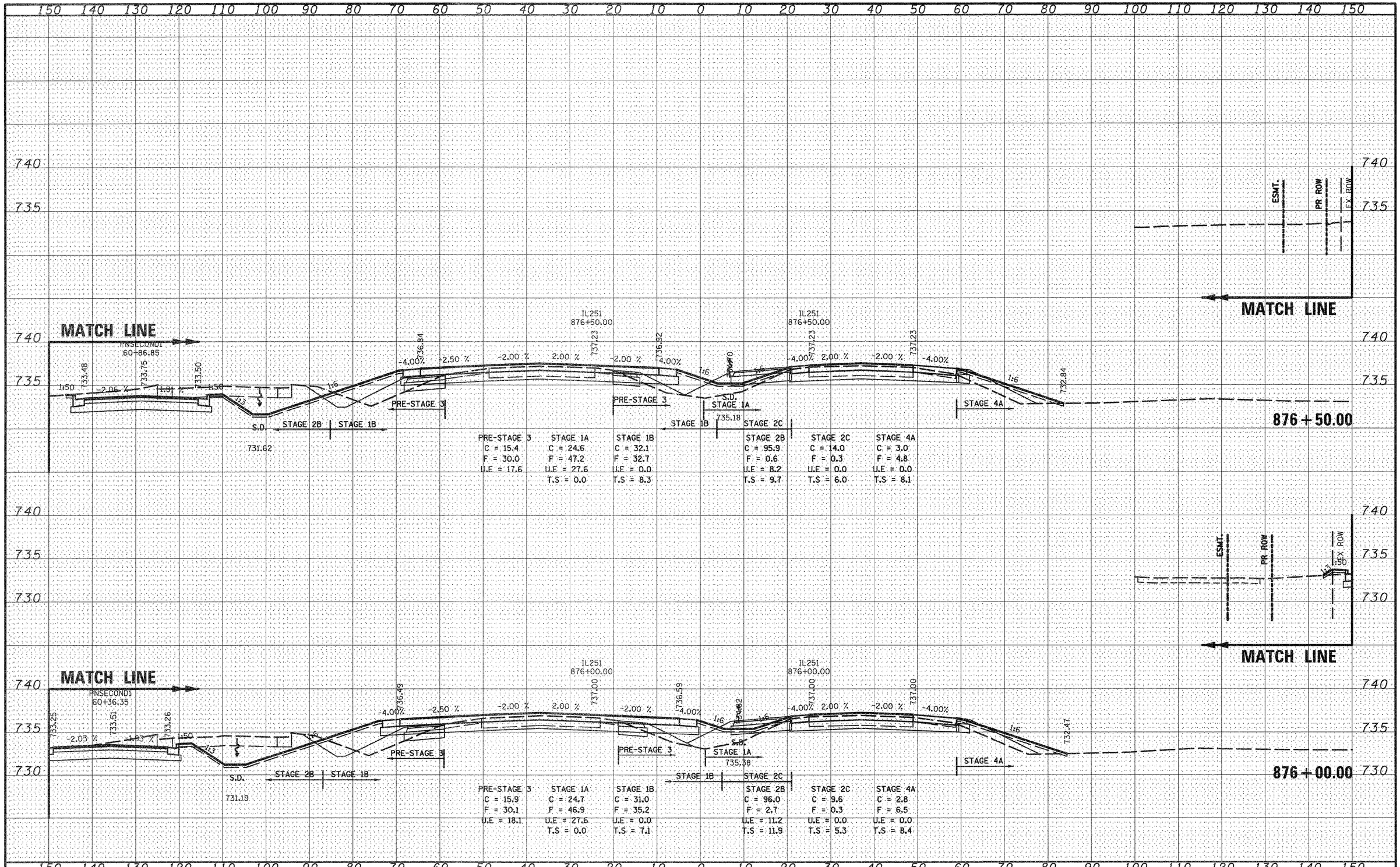

FINAL SURVEY — NOTE BOOK — NO. — SURVEYED — PLOTTED — TEMPLATE — AREAS — AREAS CHECKED — BY — DATE

ORIGINAL SURVEY — NOTE BOOK — NO. — SURVEYED — PLOTTED — TEMPLATE — AREAS — AREAS CHECKED — BY — DATE

FILE NAME = D264987-sht-xsc-IL251-2.dgn	USER NAME = 32020890971	DESIGNED - PDK	REVISED -
		DRAWN - GAP	REVISED -
	PLOT SCALE = 20.0000 ' / IN.	CHECKED - PDK	REVISED -
	PLOT DATE = 1/17/2011	DATE - 01/19/2011	REVISED -

STATE OF ILLINOIS
DEPARTMENT OF TRANSPORTATION

ILLINOIS ROUTE 251
CROSS SECTIONS

SCALE: | SHEET NO. OF SHEETS | STA. 876+00.00 TO STA. 876+50.00

F.A. RTE.	SECTION	COUNTY	TOTAL SHEETS	SHEET NO.
303	129K-1	WINNEBAGO	401	373
		CONTRACT NO. 64987		

FED. ROAD DIST. NO. 2 | ILLINOIS | FED. AID PROJECT

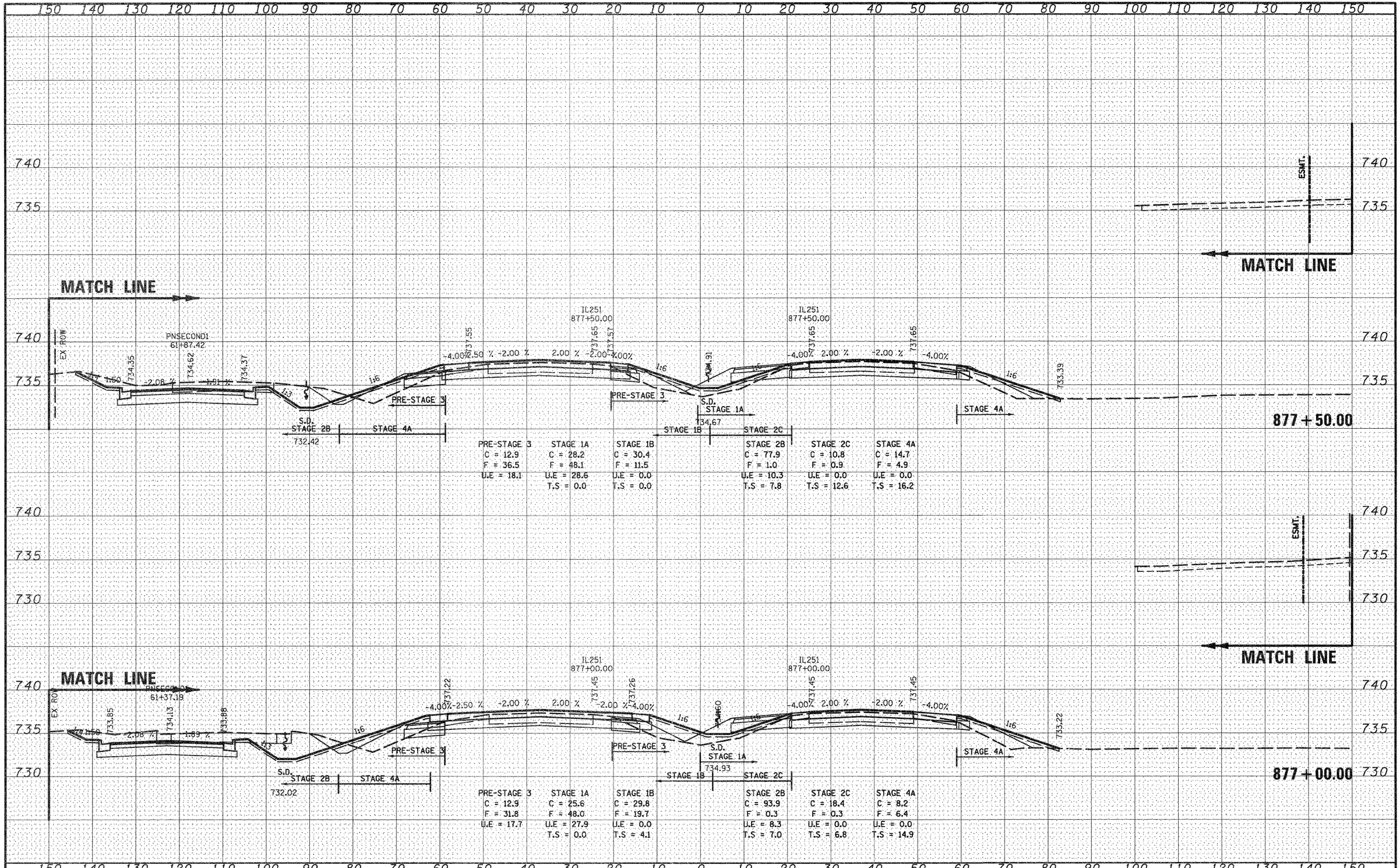

FILE NAME = D264987-sht-xsc-IL251-2.dgn	USER NAME = 3202090971	DESIGNED - PDK	REVISED -	STATE OF ILLINOIS DEPARTMENT OF TRANSPORTATION	ILLINOIS ROUTE 251 CROSS SECTIONS
		DRAWN - GAP	REVISED -		
	PLOT SCALE = 20.0000 ' / IN.	CHECKED - PDK	REVISED -		
	PLOT DATE = 1/17/2011	DATE - 01/19/2011	REVISED -		SCALE: SHEET NO. OF SHEETS STA. 877+00.00 TO STA. 877+50.00

F.A. RTE.	SECTION	COUNTY	TOTAL SHEETS	SHEET NO.
303	129K-1	WINNEBAGO	401	374
		CONTRACT NO. 64987		
FED. ROAD DIST. NO. 2	ILLINOIS	FED. AID PROJECT		

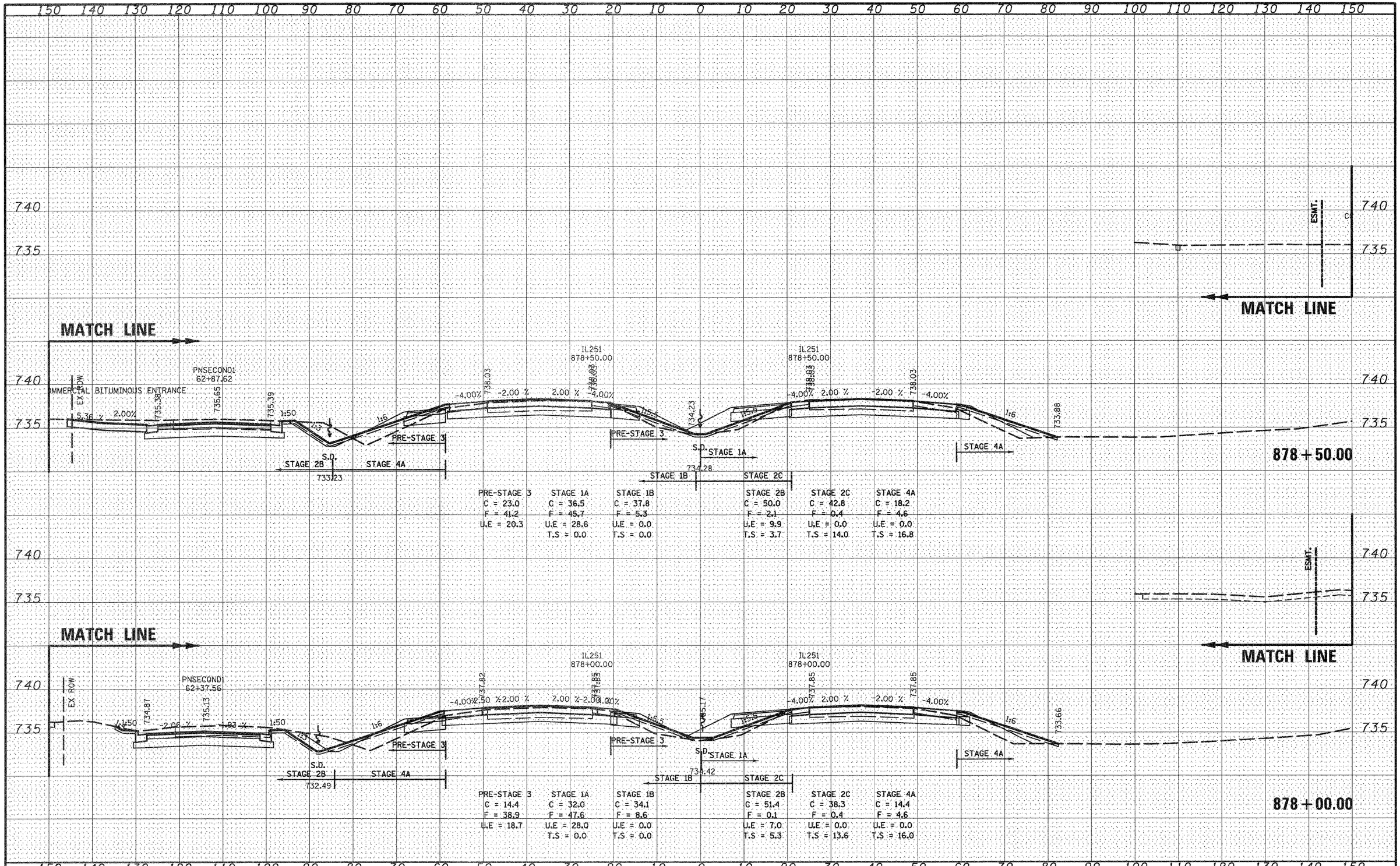

FINAL SURVEY		BY	DATE
NOTE BOOK NO.	SURVEYED		
	PLOTTED		
	TEMPLATE		
	AREAS		
	AREAS CHECKED		

ORIGINAL SURVEY		BY	DATE
NOTE BOOK NO.	SURVEYED		
	PLOTTED		
	TEMPLATE		
	AREAS		
	AREAS CHECKED		

FILE NAME = D264987-sht-xsc-IL251-2.dgn	USER NAME = 3202090971	DESIGNED - PDK	REVISED -
		DRAWN - GAP	REVISED -
	PLOT SCALE = 20.0000 ' / IN.	CHECKED - PDK	REVISED -
	PLOT DATE = 1/17/2011	DATE - 01/19/2011	REVISED -

STATE OF ILLINOIS
DEPARTMENT OF TRANSPORTATION

ILLINOIS ROUTE 251
CROSS SECTIONS

SCALE: | SHEET NO. OF SHEETS | STA. 878+00.00 TO STA. 878+50.00

F.A. RTE.	SECTION	COUNTY	TOTAL SHEETS	SHEET NO.
303	129K-1	WINNEBAGO	401	375

CONTRACT NO. 64987

FED. ROAD DIST. NO. 2 | ILLINOIS | FED. AID PROJECT

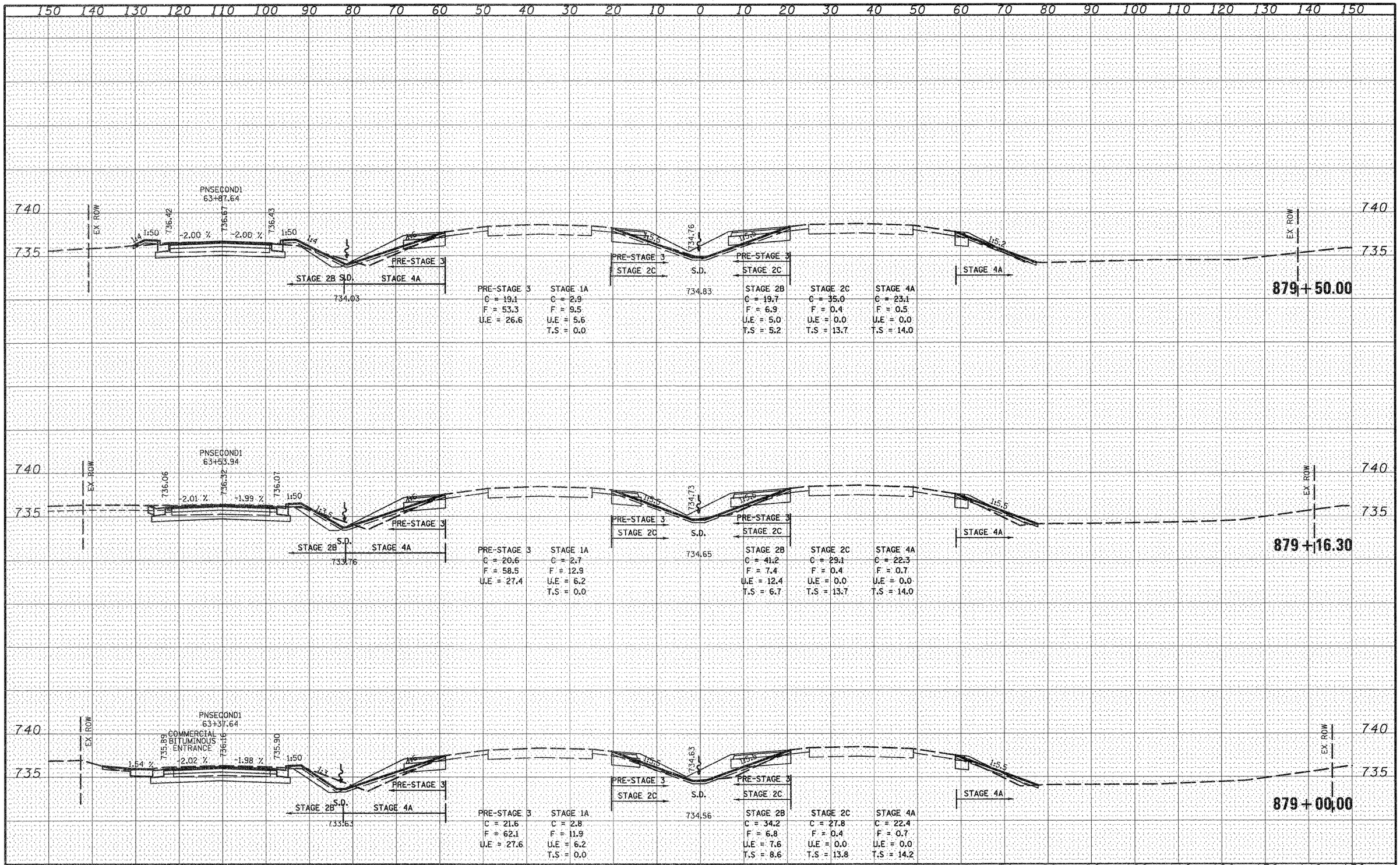

FINAL SURVEY	NOTE BOOK	NO.
SURVEYED		
PLOTTED		
TEMPLATE		
AREAS		
AREAS CHECKED		

BY	DATE

ORIGINAL SURVEY	NOTE BOOK	NO.
SURVEYED		
PLOTTED		
TEMPLATE		
AREAS		
AREAS CHECKED		

BY	DATE

FILE NAME =	USER NAME = 32020$0971	DESIGNED - PDK	REVISED -
D264987-sht-xsc-IL251-2.dgn		DRAWN - GAP	REVISED -
	PLOT SCALE = 20.0000 ' / IN.	CHECKED - PDK	REVISED -
	PLOT DATE = 1/17/2011	DATE - 01/19/2011	REVISED -

STATE OF ILLINOIS
DEPARTMENT OF TRANSPORTATION

ILLINOIS ROUTE 251
CROSS SECTIONS

SCALE: | SHEET NO. OF SHEETS | STA. 879+00.00 TO STA. 879+50.00

F.A. RTE.	SECTION	COUNTY	TOTAL SHEETS	SHEET NO.
303	129K-1	WINNEBAGO	401	376
		CONTRACT NO. 64987		

FED. ROAD DIST. NO. 2 | ILLINOIS | FED. AID PROJECT

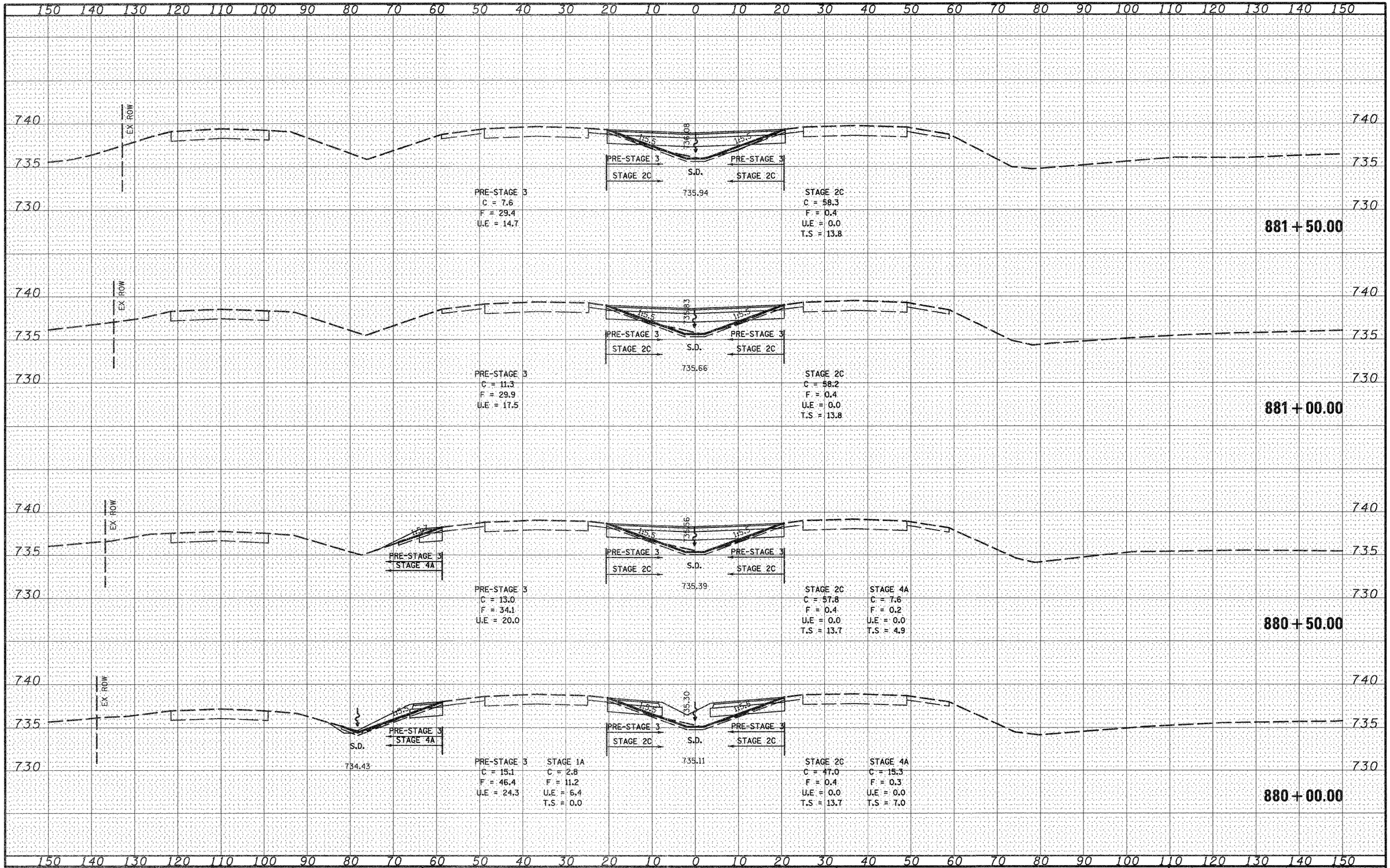

FINAL SURVEY — NOTE BOOK — NO.
SURVEYED — PLOTTED — TEMPLATE — AREAS — AREAS CHECKED
BY — DATE

ORIGINAL SURVEY — NOTE BOOK — NO.
SURVEYED — PLOTTED — TEMPLATE — AREAS — AREAS CHECKED
BY — DATE

FILE NAME = 0264987-sht-xsc-IL251-3.dgn	USER NAME = 3202090971	DESIGNED - PDK	REVISED -
		DRAWN - GAP	REVISED -
	PLOT SCALE = 20.0000 ' / IN.	CHECKED - PDK	REVISED -
	PLOT DATE = 1/17/2011	DATE - 01/19/2011	REVISED -

STATE OF ILLINOIS
DEPARTMENT OF TRANSPORTATION

ILLINOIS ROUTE 251
CROSS SECTIONS

SCALE: | SHEET NO. OF SHEETS | STA. 880+00.00 TO STA. 881+50.00

F.A. RTE.	SECTION	COUNTY	TOTAL SHEETS	SHEET NO.
303	129K-1	WINNEBAGO	401	377
		CONTRACT NO. 64987		
FED. ROAD DIST. NO. 2	ILLINOIS	FED. AID PROJECT		

150 140 130 120 110 100 90 80 70 60 50 40 30 20 10 0 10 20 30 40 50 60 70 80 90 100 110 120 130 140 150

740
735
730

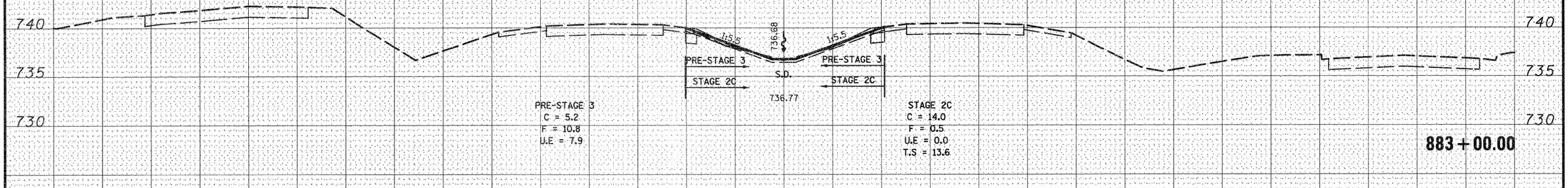

PRE-STAGE 3
C = 5.2
F = 10.8
U.E = 7.9

STAGE 2C
C = 14.0
F = 0.5
U.E = 0.0
T.S = 13.6

883+00.00

740
735
730

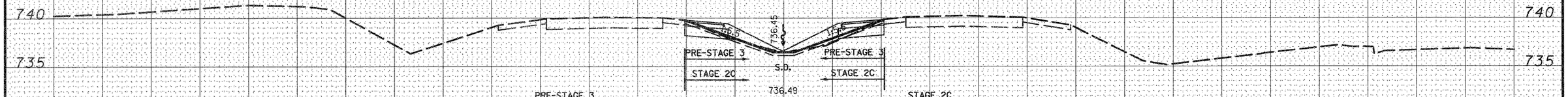

PRE-STAGE 3
C = 8.5
F = 31.0
U.E = 14.6

STAGE 2C
C = 35.6
F = 0.4
U.E = 0.0
T.S = 13.7

882+50.00

740
735
730

EX ROW

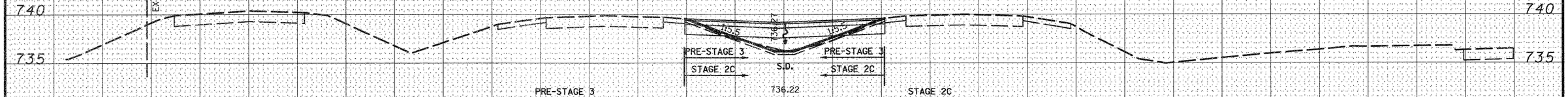

PRE-STAGE 3
C = 7.8
F = 28.5
U.E = 14.7

STAGE 2C
C = 57.7
F = 0.4
U.E = 0.0
T.S = 13.7

882+00.00

150 140 130 120 110 100 90 80 70 60 50 40 30 20 10 0 10 20 30 40 50 60 70 80 90 100 110 120 130 140 150

FINAL SURVEY — NOTE BOOK — NO. — SURVEYED — PLOTTED — TEMPLATE — AREAS — AREAS CHECKED — BY — DATE

ORIGINAL SURVEY — NOTE BOOK — NO. — SURVEYED — PLOTTED — TEMPLATE — AREAS — AREAS CHECKED — BY — DATE

FILE NAME = D264987-sht-xsc-IL251-3.dgn	USER NAME = 3202090971	DESIGNED - PDK	REVISED -
		DRAWN - GAP	REVISED -
	PLOT SCALE = 20.0000 ' / IN.	CHECKED - PDK	REVISED -
	PLOT DATE = 1/17/2011	DATE - 01/19/2011	REVISED -

STATE OF ILLINOIS
DEPARTMENT OF TRANSPORTATION

ILLINOIS ROUTE 251
CROSS SECTIONS

SCALE: | SHEET NO. OF SHEETS | STA. 882+00.00 TO STA. 883+00.00

F.A. RTE.	SECTION	COUNTY	TOTAL SHEETS	SHEET NO.
303	129K-1	WINNEBAGO	401	378
		CONTRACT NO. 64987		
FED. ROAD DIST. NO. 2	ILLINOIS	FED. AID PROJECT		

150 140 130 120 110 100 90 80 70 60 50 40 30 20 10 0 10 20 30 40 50 60 70 80 90 100 110 120 130 140 150

740 735 730 725

EX ROW | 735.58 | EX ROW | PR ROW | ESMT.

STAGE 1A

STAGE 1A
C = 10.3
F = 0.3
U.E = 1.9
T.S = 0.0

STAGE 4A
C = 0.6
F = 4.0
U.E = 0.0
T.S = 2.1

76 + 50.00

EX ROW | PR ROW | ESMT. | COMMERCIAL BITUMINOUS ENTRANCE

-0.79 %

STAGE 1A

STAGE 1A
C = 5.5
F = 0.4
U.E = 0.0
T.S = 0.0

STAGE 4A
C = 1.0
F = 0.2
U.E = 0.0
T.S = 0.0

76 + 31.83

EX ROW | 735.62 | EX ROW | PR ROW

1:50

STAGE 1A

STAGE 1A
C = 5.2
F = 0.1
U.E = 0.0
T.S = 0.0

STAGE 4A
C = 0.4
F = 0.5
U.E = 0.0
T.S = 0.5

76 + 00.00

150 140 130 120 110 100 90 80 70 60 50 40 30 20 10 0 10 20 30 40 50 60 70 80 90 100 110 120 130 140 150

FINAL SURVEY — NOTE BOOK — NO. — SURVEYED — PLOTTED — TEMPLATE — AREAS — AREAS CHECKED — BY — DATE

ORIGINAL SURVEY — NOTE BOOK — NO. — SURVEYED — PLOTTED — TEMPLATE — AREAS — AREAS CHECKED — BY — DATE

FILE NAME = D264987-sht-xsc-orlando.dgn	USER NAME = 32020#0971	DESIGNED - PDK	REVISED -
		DRAWN - GAP	REVISED -
	PLOT SCALE = 20.0000 ' / IN.	CHECKED - PDK	REVISED -
	PLOT DATE = 1/17/2011	DATE - 01/19/2011	REVISED -

STATE OF ILLINOIS
DEPARTMENT OF TRANSPORTATION

ORLANDO STREET
CROSS SECTIONS

SCALE: | SHEET NO. OF SHEETS | STA. 76+00.00 TO STA. 76+50.00

F.A. RTE.	SECTION	COUNTY	TOTAL SHEETS	SHEET NO.
303	129K-1	WINNEBAGO	401	379
		CONTRACT NO. 64987		

FED. ROAD DIST. NO. 2 | ILLINOIS | FED. AID PROJECT

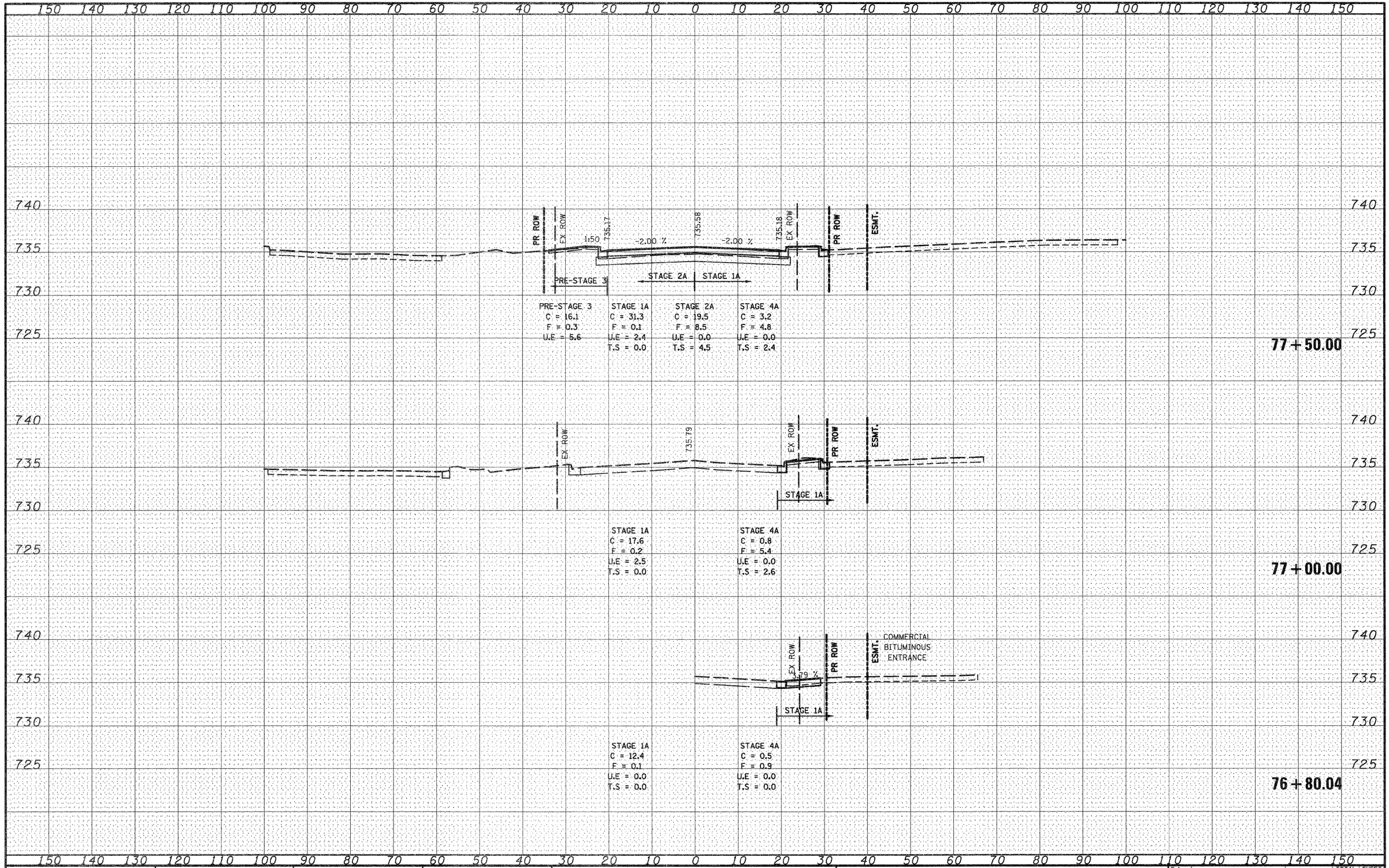

FINAL SURVEY — NOTE BOOK — NO. — SURVEYED — PLOTTED — TEMPLATE — AREAS — AREAS CHECKED — BY — DATE

ORIGINAL SURVEY — NOTE BOOK — NO. — SURVEYED — PLOTTED — TEMPLATE — AREAS — AREAS CHECKED — BY — DATE

FILE NAME = D264987-sht-xso-orlando.dgn	USER NAME = 32020090971	DESIGNED - PDK	REVISED -
		DRAWN - GAP	REVISED -
	PLOT SCALE = 20.0000 ' / IN.	CHECKED - PDK	REVISED -
	PLOT DATE = 1/17/2011	DATE - 01/19/2011	REVISED -

STATE OF ILLINOIS
DEPARTMENT OF TRANSPORTATION

ORLANDO STREET
CROSS SECTIONS

SCALE: | SHEET NO. OF SHEETS | STA. 76+80.04 TO STA. 77+50.00

F.A. RTE.	SECTION	COUNTY	TOTAL SHEETS	SHEET NO.
303	129K-1	WINNEBAGO	401	380
		CONTRACT NO. 64987		

FED. ROAD DIST. NO. 2 | ILLINOIS | FED. AID PROJECT

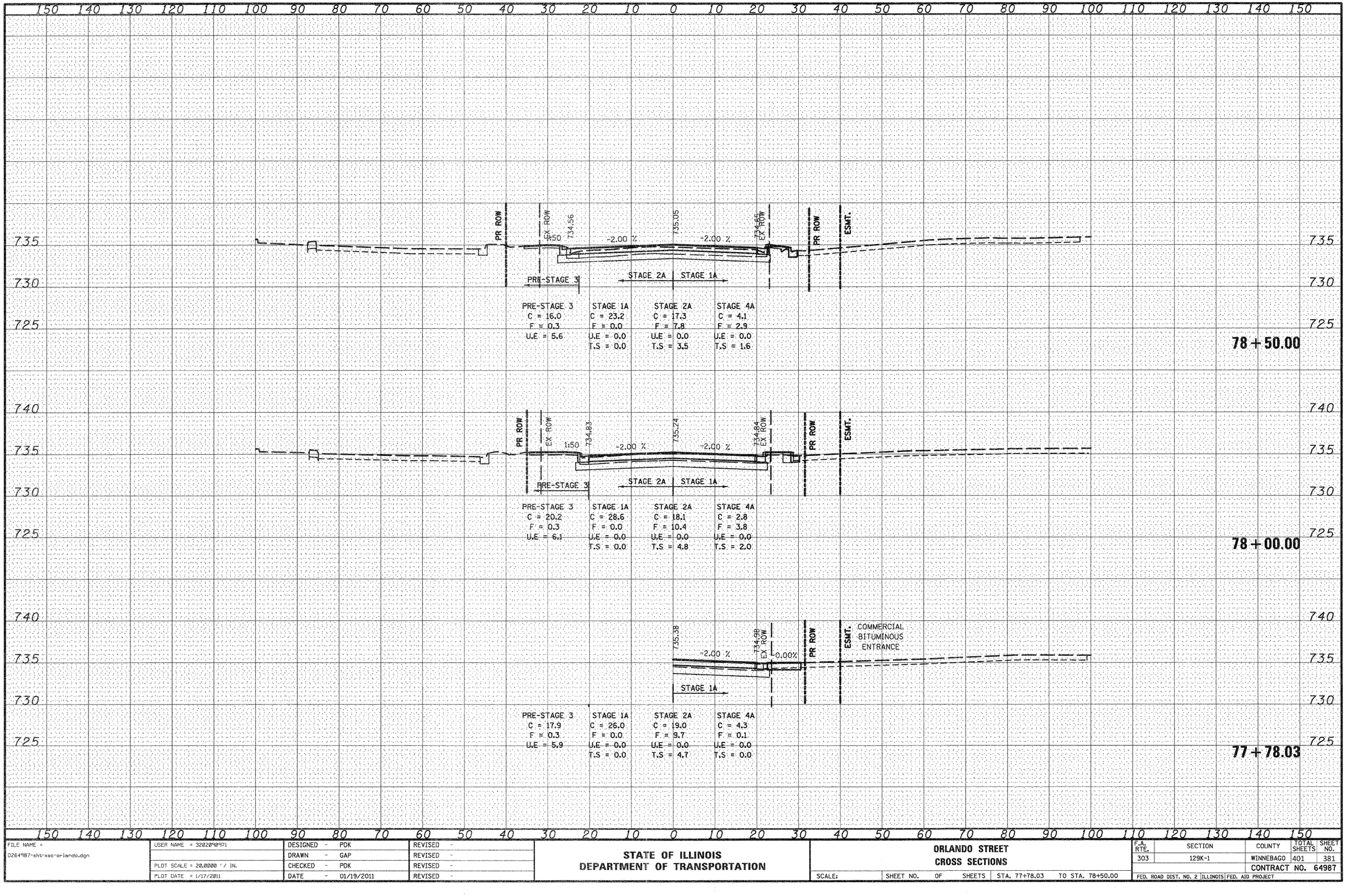

FINAL SURVEY — NOTE BOOK NO. — SURVEYED — PLOTTED — TEMPLATE — AREAS — AREAS CHECKED — BY — DATE

ORIGINAL SURVEY — NOTE BOOK NO. — SURVEYED — PLOTTED — TEMPLATE — AREAS — AREAS CHECKED — BY — DATE

FILE NAME = D264987-sht-xsc-orlando.dgn	USER NAME = 3202090971	DESIGNED - PDK	REVISED -
		DRAWN - GAP	REVISED -
	PLOT SCALE = 20.0000 ' / IN.	CHECKED - PDK	REVISED -
	PLOT DATE = 1/17/2011	DATE - 01/19/2011	REVISED -

STATE OF ILLINOIS
DEPARTMENT OF TRANSPORTATION

ORLANDO STREET
CROSS SECTIONS

SCALE: | SHEET NO. OF SHEETS | STA. 77+78.03 TO STA. 78+50.00

F.A. RTE.	SECTION	COUNTY	TOTAL SHEETS	SHEET NO.
303	129K-1	WINNEBAGO	401	381

CONTRACT NO. 64987

FED. ROAD DIST. NO. 2 | ILLINOIS | FED. AID PROJECT

FINAL SURVEY	BY	DATE
SURVEYED		
PLOTTED		
TEMPLATE		
NOTE BOOK		
AREAS		
NO.	AREAS CHECKED	

ORIGINAL SURVEY	BY	DATE
SURVEYED		
PLOTTED		
TEMPLATE		
NOTE BOOK		
AREAS		
NO.	AREAS CHECKED	

150 140 130 120 110 100 90 80 70 60 50 40 30 20 10 0 10 20 30 40 50 60 70 80 90 100 110 120 130 140 150

740
735
730
725

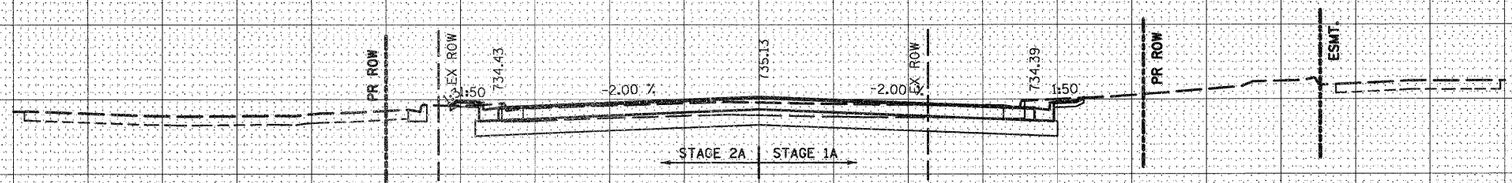

STAGE 1A	STAGE 2A	STAGE 4A
C = 39.4	C = 33.4	C = 0.0
F = 0.0	F = 0.9	F = 0.0
U.E = 2.7	U.E = 2.4	U.E = 0.0
T.S = 1.3	T.S = 1.3	T.S = 0.0

79+00.00

740
735
730
725

150 140 130 120 110 100 90 80 70 60 50 40 30 20 10 0 10 20 30 40 50 60 70 80 90 100 110 120 130 140 150

FILE NAME = D264987-sht-xsc-orlando.dgn	USER NAME = 32020%0971	DESIGNED - PDK	REVISED -
		DRAWN - GAP	REVISED -
	PLOT SCALE = 20.0000 ' / IN.	CHECKED - PDK	REVISED -
	PLOT DATE = 1/17/2011	DATE - 01/19/2011	REVISED -

STATE OF ILLINOIS
DEPARTMENT OF TRANSPORTATION

ORLANDO STREET
CROSS SECTIONS

SCALE: | SHEET NO. OF SHEETS | STA. 79+00.00 TO STA. 79+00.00

F.A. RTE.	SECTION	COUNTY	TOTAL SHEETS	SHEET NO.
303	129K-1	WINNEBAGO	401	382
		CONTRACT NO. 64987		

FED. ROAD DIST. NO. 2 | ILLINOIS | FED. AID PROJECT

FINAL SURVEY	SURVEYED	BY	DATE
NOTE BOOK	PLOTTED		
NO.	TEMPLATE		
	AREAS		
	AREAS CHECKED		

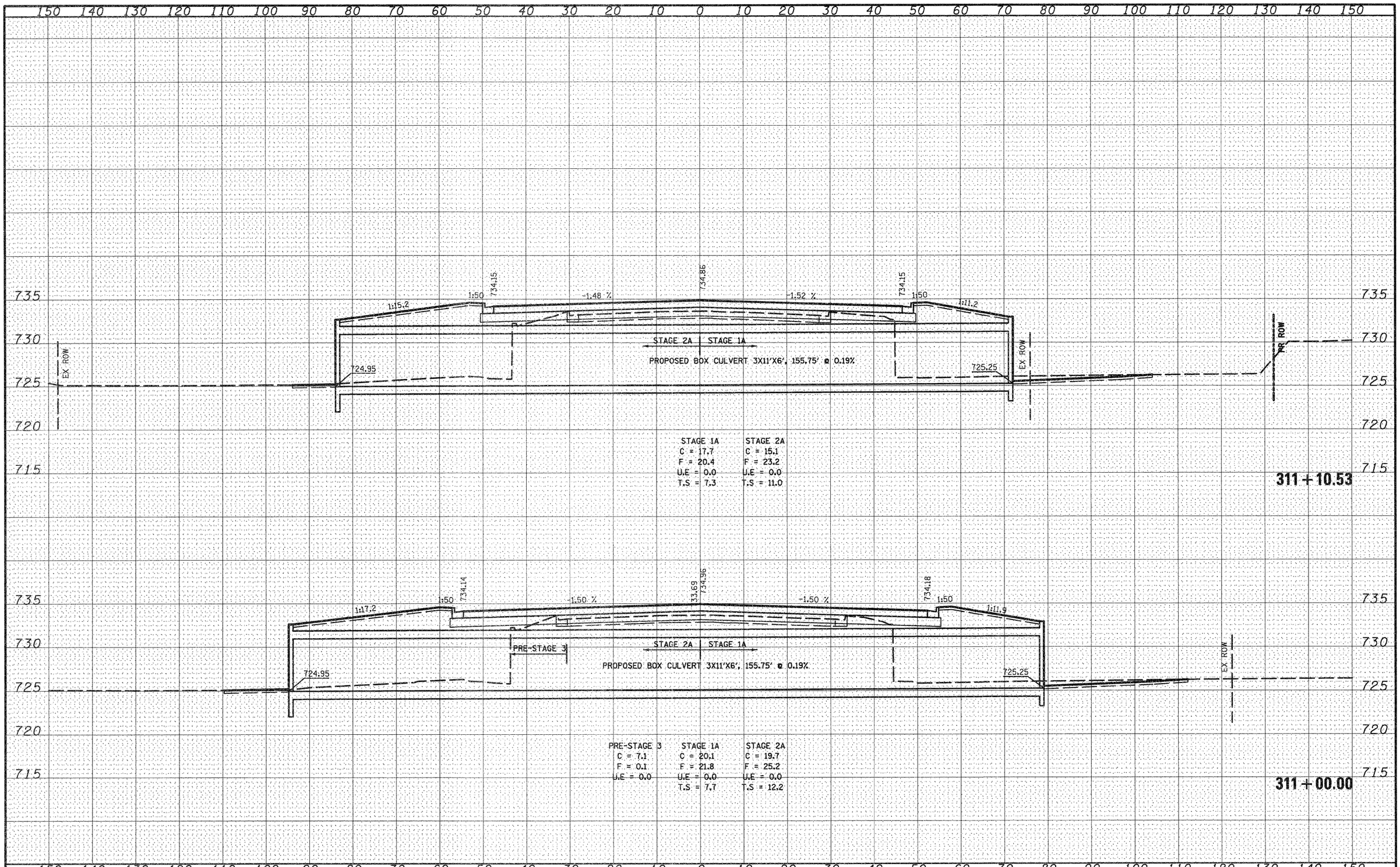

ORIGINAL SURVEY	SURVEYED	BY	DATE
NOTE BOOK	PLOTTED		
NO.	TEMPLATE		
	AREAS		
	AREAS CHECKED		

FILE NAME = 0264987-sht-xsc-n 2nd frontage.dgn	USER NAME = 32020908971	DESIGNED - PDK	REVISED -
		DRAWN - GAP	REVISED -
	PLOT SCALE = 20.0000 ' / IN.	CHECKED - PDK	REVISED -
	PLOT DATE = 1/17/2011	DATE - 01/19/2011	REVISED -

STATE OF ILLINOIS
DEPARTMENT OF TRANSPORTATION

2ND FRONTAGE ROAD
CROSS SECTIONS

SCALE: | SHEET NO. OF SHEETS | STA. 311+00.00 TO STA. 311+10.53

F.A. RTE.	SECTION	COUNTY	TOTAL SHEETS	SHEET NO.
303	129K-1	WINNEBAGO	401	383
		CONTRACT NO. 64987		

FED. ROAD DIST. NO. 2 | ILLINOIS | FED. AID PROJECT

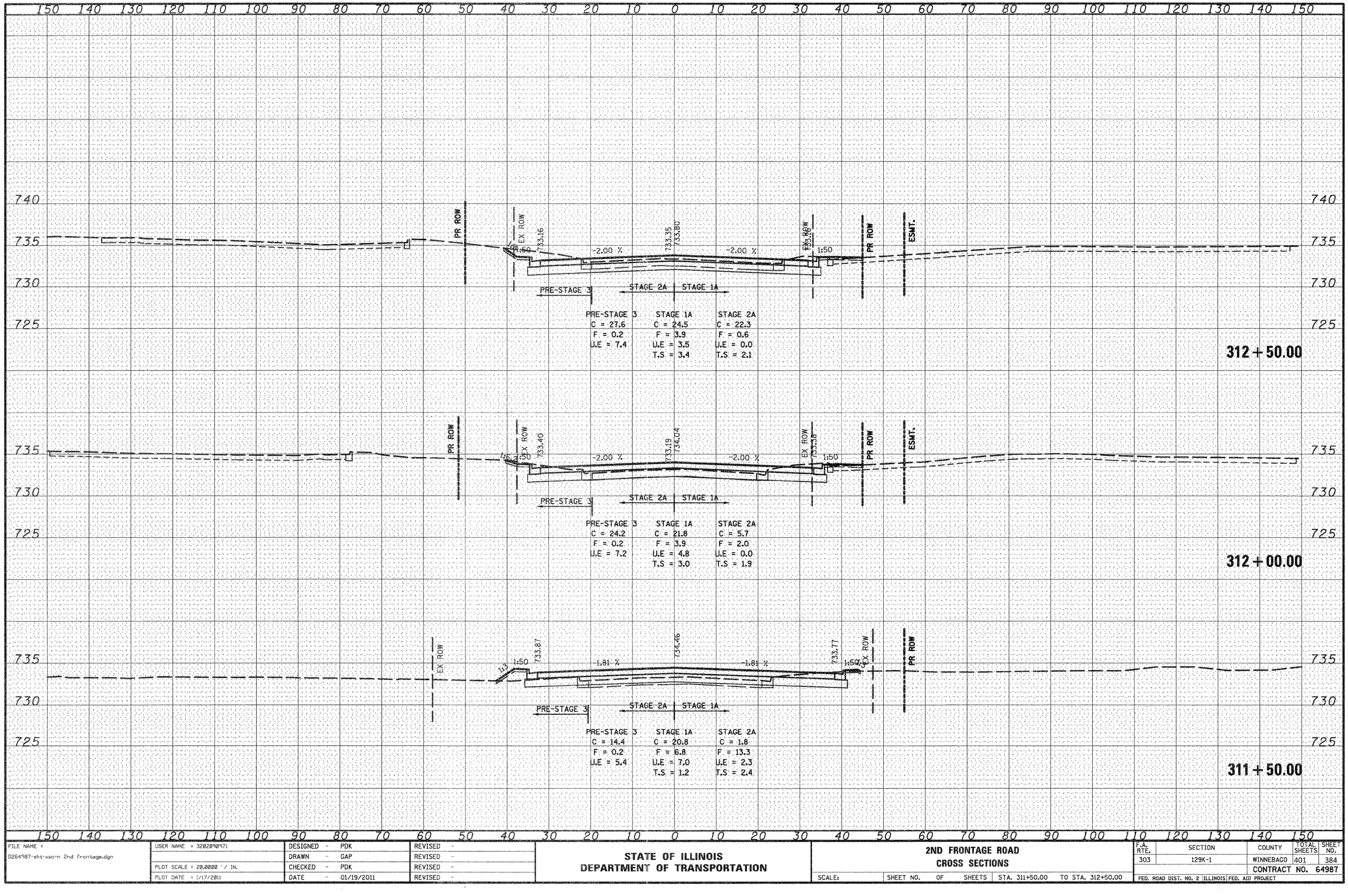

FINAL SURVEY — NOTE BOOK — NO.

BY	DATE
SURVEYED	
PLOTTED	
TEMPLATE	
AREAS	
AREAS CHECKED	

ORIGINAL SURVEY — NOTE BOOK — NO.

BY	DATE
SURVEYED	
PLOTTED	
TEMPLATE	
AREAS	
AREAS CHECKED	

FILE NAME = D264987-sht-xsc-rn 2nd frontage.dgn	USER NAME = 32020890971	DESIGNED - PDK	REVISED -
		DRAWN - GAP	REVISED -
	PLOT SCALE = 20.0000 ' / IN.	CHECKED - PDK	REVISED -
	PLOT DATE = 1/17/2011	DATE - 01/19/2011	REVISED -

STATE OF ILLINOIS
DEPARTMENT OF TRANSPORTATION

2ND FRONTAGE ROAD
CROSS SECTIONS

SCALE: | SHEET NO. OF SHEETS | STA. 311+50.00 TO STA. 312+50.00

F.A. RTE.	SECTION	COUNTY	TOTAL SHEETS	SHEET NO.
303	129K-1	WINNEBAGO	401	384
		CONTRACT NO. 64987		

FED. ROAD DIST. NO. 2 | ILLINOIS | FED. AID PROJECT

150 140 130 120 110 100 90 80 70 60 50 40 30 20 10 0 10 20 30 40 50 60 70 80 90 100 110 120 130 140 150

735
730
725

ESMT. | EX. ROW | 2.02 % | -2.00 % | 733.95 | 733.95 | 1.27 % | 3.92 % | EX. ROW | PR ROW | ESMT.

STAGE 2A | STAGE 1A

PRE-STAGE 3	STAGE 1A	STAGE 2A
C = 0.0	C = 29.6	C = 53.5
F = 0.0	F = 0.1	F = 0.0
U.E = 0.0	U.E = 0.0	U.E = 0.0
T.S = 0.0	T.S = 0.0	T.S = 0.0

313 + 90.12

740
735
730
725

PRE-ROW | 1:50 | 733.76 EX. ROW | 733.81 | -2.00 % | -2.00 % | 733.76 EX. ROW | 1:50 | PR ROW | ESMT.

PRE-STAGE 3 | STAGE 2A | STAGE 1A

PRE-STAGE 3	STAGE 1A	STAGE 2A
C = 23.0	C = 36.2	C = 38.6
F = 0.3	F = 1.1	F = 0.0
U.E = 7.5	U.E = 2.0	U.E = 0.7
	T.S = 3.5	T.S = 2.5

313 + 50.00

740
735
730
725

PR ROW | 1:50 | 733.80 EX. ROW | 733.72 | -2.00 % | -2.00 % | 733.80 EX. ROW | 1:50 | PR ROW | ESMT.

PRE-STAGE 3 | STAGE 2A | STAGE 1A

PRE-STAGE 3	STAGE 1A	STAGE 2A
C = 25.6	C = 28.2	C = 33.5
F = 0.3	F = 3.5	F = 0.2
U.E = 7.3	U.E = 2.1	U.E = 0.3
	T.S = 3.5	T.S = 2.3

313 + 00.00

150 140 130 120 110 100 90 80 70 60 50 40 30 20 10 0 10 20 30 40 50 60 70 80 90 100 110 120 130 140 150

FINAL SURVEY	NOTE BOOK	NO.
SURVEYED		
PLOTTED		
TEMPLATE		
AREAS		
AREAS CHECKED		

BY	DATE

ORIGINAL SURVEY	NOTE BOOK	NO.
SURVEYED		
PLOTTED		
TEMPLATE		
AREAS		
AREAS CHECKED		

BY	DATE

FILE NAME = D264987-sht-xsc-n 2nd frontage.dgn	USER NAME = 32020#0971	DESIGNED - PDK	REVISED -
		DRAWN - GAP	REVISED -
	PLOT SCALE = 20.0000 ' / IN.	CHECKED - PDK	REVISED -
	PLOT DATE = 1/17/2011	DATE - 01/19/2011	REVISED -

STATE OF ILLINOIS
DEPARTMENT OF TRANSPORTATION

2ND FRONTAGE ROAD
CROSS SECTIONS

SCALE: | SHEET NO. OF SHEETS | STA. 313+00.00 TO STA. 313+90.12

F.A. RTE.	SECTION	COUNTY	TOTAL SHEETS	SHEET NO.
303	129K-1	WINNEBAGO	401	385
		CONTRACT NO. 64987		

FED. ROAD DIST. NO. 2 | ILLINOIS | FED. AID PROJECT

FINAL SURVEY	BY	DATE
SURVEYED		
PLOTTED		
TEMPLATE		
NOTE BOOK		
NO.	AREAS CHECKED	

ORIGINAL SURVEY	BY	DATE
SURVEYED		
PLOTTED		
TEMPLATE		
NOTE BOOK		
NO.	AREAS CHECKED	

150 140 130 120 110 100 90 80 70 60 50 40 30 20 10 0 10 20 30 40 50 60 70 80 90 100 110 120 130 140 150

740

735

730

EX ROW

734.19

EX ROW

PRE-STAGE 3
C = 0.0
F = 0.0
U.E = 0.0
T.S = 0.0

STAGE 1A
C = 0.0
F = 0.0
U.E = 0.0
T.S = 0.0

STAGE 2A
C = 0.0
F = 0.0
U.E = 0.0
T.S = 0.0

314 + 50.00

ESMT.

EX ROW

733.97

EX ROW

PR ROW

ESMT.

PRE-STAGE 3
C = 0.0
F = 0.0
U.E = 0.0
T.S = 0.0

STAGE 1A
C = 0.0
F = 0.0
U.E = 0.0
T.S = 0.0

STAGE 2A
C = 0.0
F = 0.0
U.E = 0.0
T.S = 0.0

314 + 00.00

150 140 130 120 110 100 90 80 70 60 50 40 30 20 10 0 10 20 30 40 50 60 70 80 90 100 110 120 130 140 150

FILE NAME = 0264987-sht-xscrn 2nd frontage.dgn	USER NAME = 32020909971	DESIGNED - PDK	REVISED -
		DRAWN - GAP	REVISED -
	PLOT SCALE = 20.0000 ' / IN.	CHECKED - PDK	REVISED -
	PLOT DATE = 1/17/2011	DATE - 01/19/2011	REVISED -

STATE OF ILLINOIS
DEPARTMENT OF TRANSPORTATION

2ND FRONTAGE ROAD
CROSS SECTIONS

SCALE: | SHEET NO. OF SHEETS | STA. 314+00.00 TO STA. 314+50.00

F.A. RTE.	SECTION	COUNTY	TOTAL SHEETS	SHEET NO.
303	129K-1	WINNEBAGO	401	386
		CONTRACT NO. 64987		

FED. ROAD DIST. NO. 2 | ILLINOIS | FED. AID PROJECT

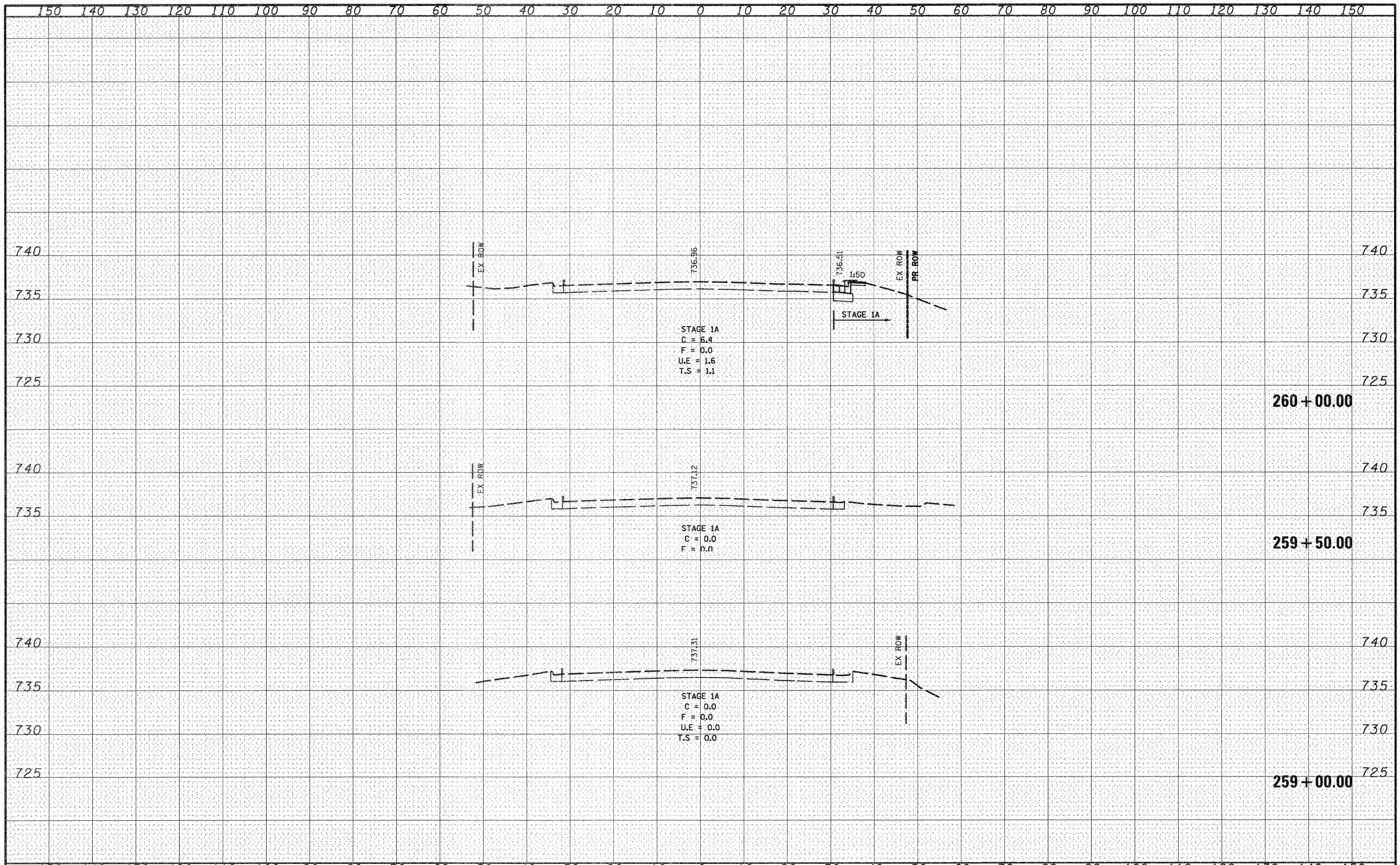

FINAL SURVEY		BY	DATE
NOTE BOOK NO.	SURVEYED		
	PLOTTED		
	TEMPLATE		
	AREAS		
	AREAS CHECKED		

ORIGINAL SURVEY		BY	DATE
NOTE BOOK NO.	SURVEYED		
	PLOTTED		
	TEMPLATE		
	AREAS		
	AREAS CHECKED		

FILE NAME = D264987-sht-xsc-alpine.dgn	USER NAME = 3202090971	DESIGNED - PDK	REVISED -
		DRAWN - GAP	REVISED -
	PLOT SCALE = 20.0000 ' / IN.	CHECKED - PDK	REVISED -
	PLOT DATE = 1/17/2011	DATE - 12/01/2010	REVISED -

STATE OF ILLINOIS
DEPARTMENT OF TRANSPORTATION

ALPINE ROAD
CROSS SECTIONS

SCALE: | SHEET NO. OF SHEETS | STA. 259+00.00 TO STA. 260+00.00

F.A. RTE.	SECTION	COUNTY	TOTAL SHEETS	SHEET NO.
303	129K-1	WINNEBAGO	401	387
		CONTRACT NO. 64987		

FED. ROAD DIST. NO. 2 | ILLINOIS | FED. AID PROJECT

150 140 130 120 110 100 90 80 70 60 50 40 30 20 10 0 10 20 30 40 50 60 70 80 90 100 110 120 130 140 150

740
735
730
725

EX ROW
737.27
736.64
1:50
EX ROW
PR ROW
STAGE 1A

STAGE 1A
C = 10.6
F = 3.8
U.E = 4.3
T.S = 2.7

261+50.00

740
735
730
725

737.00
736.81
1:50
EX ROW
PR ROW
STAGE 1A

STAGE 1A
C = 9.6
F = 2.8
U.E = 3.8
T.S = 2.5

261+00.00

740
735
730
725

736.82
736.73
1:50
EX ROW
PR ROW
STAGE 1A

STAGE 1A
C = 8.5
F = 0.4
U.E = 2.1
T.S = 1.3

260+50.00

150 140 130 120 110 100 90 80 70 60 50 40 30 20 10 0 10 20 30 40 50 60 70 80 90 100 110 120 130 140 150

FINAL SURVEY	NOTE BOOK	NO.
SURVEYED		
PLOTTED		
TEMPLATE		
AREAS		
AREAS CHECKED		

BY	DATE

ORIGINAL SURVEY	NOTE BOOK	NO.
SURVEYED		
PLOTTED		
TEMPLATE		
AREAS		
AREAS CHECKED		

BY	DATE

FILE NAME =	USER NAME = 32020980971	DESIGNED - PDK	REVISED -
0264987-sht-xsc-alpine.dgn		DRAWN - GAP	REVISED -
	PLOT SCALE = 20.0000 ' / IN.	CHECKED - PDK	REVISED -
	PLOT DATE = 1/17/2011	DATE - 12/01/2010	REVISED -

STATE OF ILLINOIS
DEPARTMENT OF TRANSPORTATION

ALPINE ROAD
CROSS SECTIONS

SCALE: | SHEET NO. OF SHEETS | STA. 260+50.00 TO STA. 261+50.00

F.A. RTE.	SECTION	COUNTY	TOTAL SHEETS	SHEET NO.
303	129K-1	WINNEBAGO	401	388
		CONTRACT NO. 64987		

FED. ROAD DIST. NO. 2 | ILLINOIS | FED. AID PROJECT

150 140 130 120 110 100 90 80 70 60 50 40 30 20 10 0 10 20 30 40 50 60 70 80 90 100 110 120 130 140 150

740 735 730 725

EX ROW

736.79

STAGE 4A

736.00

1:50

EX ROW

1:4

PR ROW

ESMT.

STAGE 1A

STAGE 1A
C = 14.8
F = 4.7
U.E = 5.2
T.S = 2.7

263 + 00.00

740 735 730 725

EX ROW

736.52

735.90

2.20 %

STAGE 1A

STAGE 1A
C = 36.7
F = 0.0
U.E = 0.0
T.S = 0.0

262 + 50.00

740 735 730 725

EX ROW

736.46

735.85

1:50

EX ROW

PR ROW

STAGE 1A

STAGE 1A
C = 13.8
F = 0.0
U.E = 2.6
T.S = 0.9

262 + 00.00

150 140 130 120 110 100 90 80 70 60 50 40 30 20 10 0 10 20 30 40 50 60 70 80 90 100 110 120 130 140 150

FILE NAME = 0264987-sht-xsc-alpine.dgn	USER NAME = 3202090971	DESIGNED - PDK	REVISED -	**STATE OF ILLINOIS DEPARTMENT OF TRANSPORTATION**	**ALPINE ROAD CROSS SECTIONS**
		DRAWN - GAP	REVISED -		
	PLOT SCALE = 20.2000 ' / IN.	CHECKED - PDK	REVISED -		SCALE: SHEET NO. OF SHEETS STA. 262+00.00 TO STA. 263+00.00
	PLOT DATE = 3/16/2011	DATE - 03/16/2011	REVISED -		

F.A. RTE.	SECTION	COUNTY	TOTAL SHEETS	SHEET NO.
303	129K-1	WINNEBAGO	401	389
		CONTRACT NO. 64987		
FED. ROAD DIST. NO. 2	ILLINOIS	FED. AID PROJECT		

FINAL SURVEY — NOTE BOOK — NO. — BY — DATE — SURVEYED — PLOTTED — TEMPLATE — AREAS — AREAS CHECKED

ORIGINAL SURVEY — NOTE BOOK — NO. — BY — DATE — SURVEYED — PLOTTED — TEMPLATE — AREAS — AREAS CHECKED

150 140 130 120 110 100 90 80 70 60 50 40 30 20 10 0 10 20 30 40 50 60 70 80 90 100 110 120 130 140 150

740
735
730
725

EX ROW
737.00
736.70
4.50 %
736.63
-2.00 %
-2.50 %
EX ROW
735.94
1:50
1:4
PR ROW
ESMT.
PALPINEBL
99+30.14
STAGE 4A
STAGE 1A

STAGE 1A
C = 34.0
F = 9.8
U.E = 10.4
T.S = 3.3

264 + 30.00

EX ROW
736.96
-2.00 %
-2.50 %
EX ROW
736.02
1:50
1:4
PR ROW
ESMT.
STAGE 4A
STAGE 1A

STAGE 1A
C = 18.1
F = 8.8
U.E = 8.8
T.S = 3.1

264 + 00.00

EX ROW
736.88
-2.00 %
-2.50 %
736.05
EX ROW
1:50
1:4
PR ROW
ESMT.
STAGE 4A
STAGE 1A

STAGE 1A
C = 16.4
F = 6.8
U.E = 6.5
T.S = 2.9

263 + 50.00

FINAL SURVEY	BY	DATE
NOTE BOOK	SURVEYED	
NO.	PLOTTED	
	TEMPLATE	
	AREAS	
	AREAS CHECKED	

ORIGINAL SURVEY	BY	DATE
NOTE BOOK	SURVEYED	
NO.	PLOTTED	
	TEMPLATE	
	AREAS	
	AREAS CHECKED	

150 140 130 120 110 100 90 80 70 60 50 40 30 20 10 0 10 20 30 40 50 60 70 80 90 100 110 120 130 140 150

FILE NAME = D264987-sht-xsc-alpine.dgn	USER NAME = 32022490471	DESIGNED - PDK	REVISED -
		DRAWN - GAP	REVISED -
	PLOT SCALE = 20.0000 ' / IN.	CHECKED - PDK	REVISED -
	PLOT DATE = 3/16/2011	DATE - 03/16/2011	REVISED -

STATE OF ILLINOIS
DEPARTMENT OF TRANSPORTATION

ALPINE ROAD
CROSS SECTIONS

SCALE: | SHEET NO. OF SHEETS | STA. 263+50.00 TO STA. 264+30.00

F.A. RTE.	SECTION	COUNTY	TOTAL SHEETS	SHEET NO.
303	129K-1	WINNEBAGO	401	390
		CONTRACT NO. 64987		
FED. ROAD DIST. NO. 2	ILLINOIS	FED. AID PROJECT		

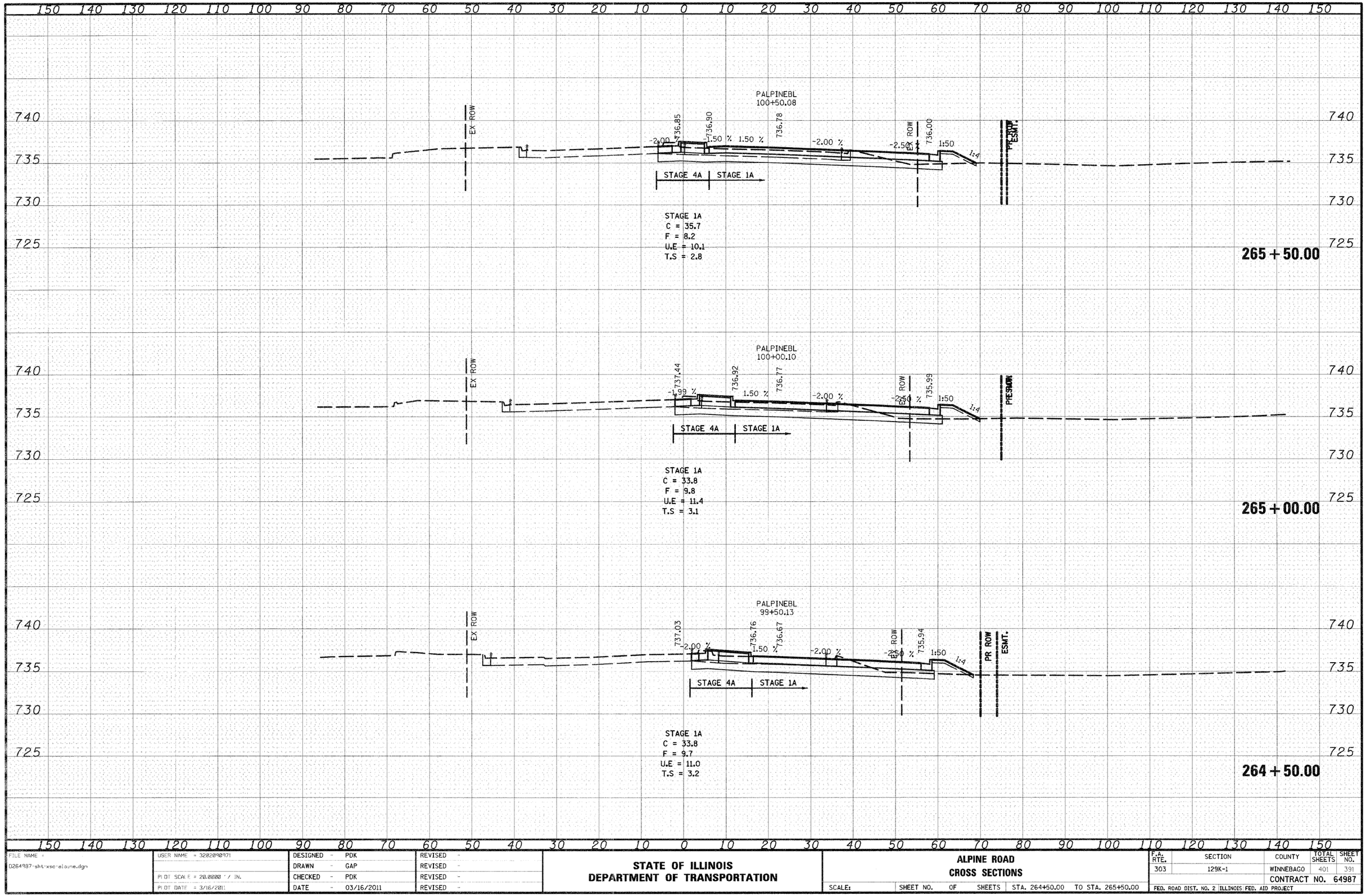

FINAL SURVEY — NOTE BOOK — NO. — BY — DATE
SURVEYED
PLOTTED
TEST RATE
AREAS CHECKED

ORIGINAL SURVEY — NOTE BOOK — NO. — BY — DATE
SURVEYED
PLOTTED
TEST RATE
AREAS CHECKED

FILE NAME = D264987-sht-xsc-alpine.dgn	USER NAME = 3202090971	DESIGNED - PDK	REVISED -
		DRAWN - GAP	REVISED -
	PLOT SCALE = 20.0000 ' / IN.	CHECKED - PDK	REVISED -
	PLOT DATE = 3/16/2011	DATE - 03/16/2011	REVISED -

STATE OF ILLINOIS
DEPARTMENT OF TRANSPORTATION

ALPINE ROAD
CROSS SECTIONS

SCALE: | SHEET NO. OF SHEETS | STA. 264+50.00 TO STA. 265+50.00

F.A. RTE.	SECTION	COUNTY	TOTAL SHEETS	SHEET NO.
303	129K-1	WINNEBAGO	401	391

CONTRACT NO. 64987

FED. ROAD DIST. NO. 2 | ILLINOIS FED. AID PROJECT

150 140 130 120 110 100 90 80 70 60 50 40 30 20 10 0 10 20 30 40 50 60 70 80 90 100 110 120 130 140 150

740
735
730
725

ESMT. PR ROW EX ROW 735.60 1:50 -2.50 % -2.00 % 736.38 736.38 -1.50 % 1.50 % 736.38 -2.00 % -2.50 % 735.60 EX ROW 1:50 1:4 1:3 PR ROW ESMT.

PALPINEBL
102+00.00

736.88
STAGE 2A STAGE 1A
STAGE 4A

S.D.
734.29

STAGE 1A	STAGE 2A
C = 41.6	C = 42.8
F = 4.3	F = 0.0
U.E = 8.1	U.E = 2.9
T.S = 4.5	T.S = 2.8

267 + 00.00

740
735
730
725

EX ROW 736.66 736.66 -1.50 % 1.50 % 736.55 -2.00 % -2.50 % EX ROW 735.92 1:50 1:4 1:3 PR ROW ESMT.

PALPINEBL
101+50.03

737.03
STAGE 4A STAGE 1A

S.D.
734.40

STAGE 1A
C = 39.7
F = 5.9
U.E = 8.6
T.S = 4.3

266 + 50.00

740
735
730
725

EX ROW 736.66 736.75 -2.01 % -1.50 % 1.50 % 736.70 -2.00 % -2.50 % EX ROW 735.92 1:50 1:4 1:3 PR ROW ESMT.

PALPINEBL
101+00.05

STAGE 4A STAGE 1A

S.D.
734.50

STAGE 1A
C = 36.3
F = 8.1
U.E = 10.6
T.S = 4.4

266 + 00.00

150 140 130 120 110 100 90 80 70 60 50 40 30 20 10 0 10 20 30 40 50 60 70 80 90 100 110 120 130 140 150

FINAL SURVEY — NOTE BOOK — NO. — SURVEYED — PLOTTED — TEMPLATE — AREAS — AREAS CHECKED — BY — DATE

ORIGINAL SURVEY — NOTE BOOK — NO. — SURVEYED — PLOTTED — TEMPLATE — AREAS — AREAS CHECKED — BY — DATE

FILE NAME = D264987-sht-xsc-alpine.dgn	USER NAME = 3202090971	DESIGNED - PDK	REVISED -	**STATE OF ILLINOIS DEPARTMENT OF TRANSPORTATION**
		DRAWN - GAP	REVISED -	
	PLOT SCALE = 20.0000 ' / IN.	CHECKED - PDK	REVISED -	
	PLOT DATE = 3/16/2011	DATE - 03/16/2011	REVISED -	

ALPINE ROAD
CROSS SECTIONS

SCALE: | SHEET NO. OF SHEETS | STA. 266+00.00 TO STA. 267+00.00

F.A. RTE.	SECTION	COUNTY	TOTAL SHEETS	SHEET NO.
303	129K-1	WINNEBAGO	401	392
		CONTRACT NO. 64987		

FED. ROAD DIST. NO. 2 | ILLINOIS | FED. AID PROJECT

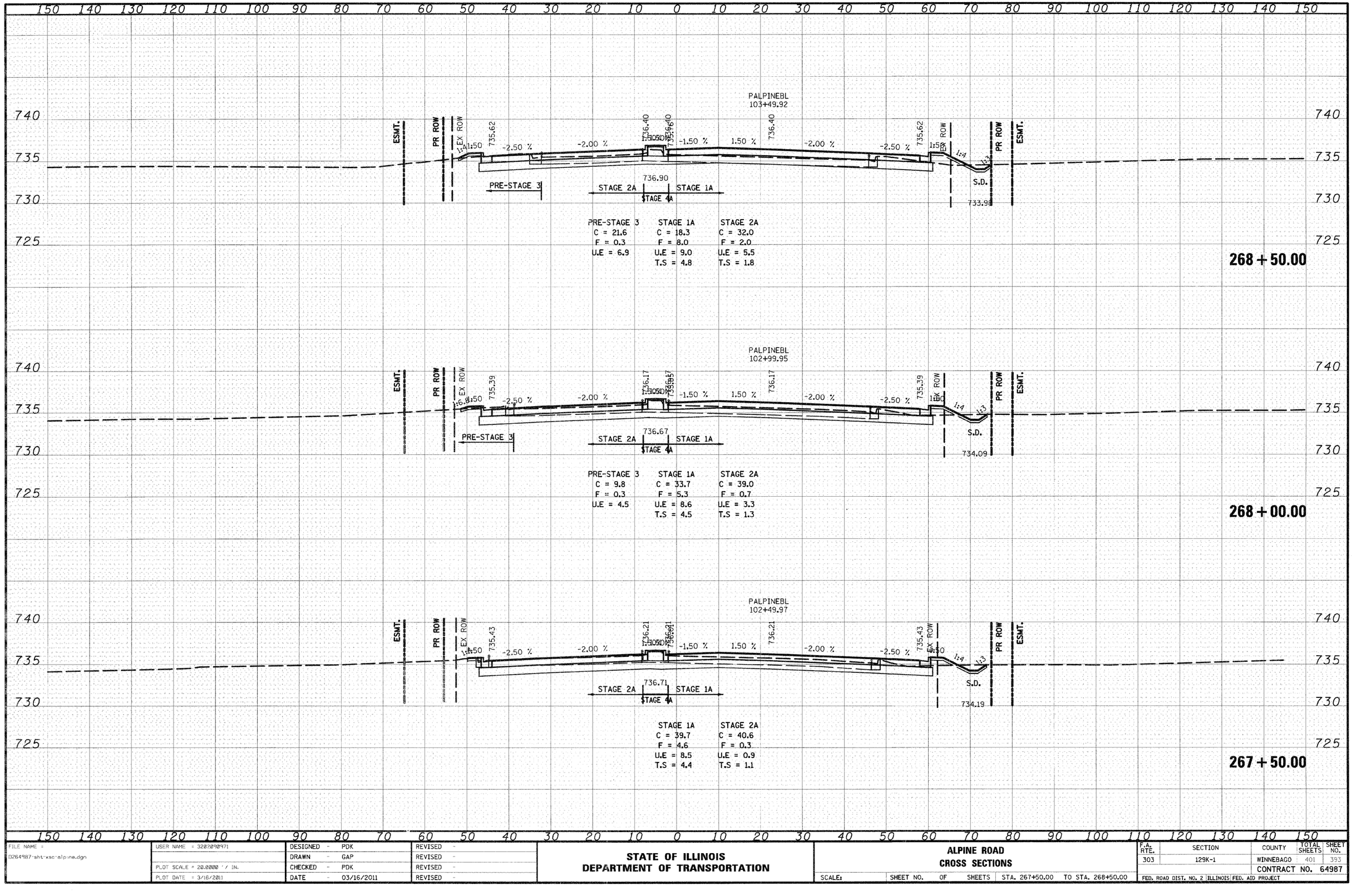

FINAL SURVEY — NOTE BOOK NO. — SURVEYED — PLOTTED — TYPED — AREAS — BY — DATE — AREAS CHECKED

ORIGINAL SURVEY — NOTE BOOK NO. — SURVEYED — PLOTTED — TYPED — AREAS — BY — DATE — AREAS CHECKED

FILE NAME = D264987-sht-xsc-alpine.dgn	USER NAME = 3207090471	DESIGNED - PDK	REVISED -
		DRAWN - GAP	REVISED -
	PLOT SCALE = 20.0000 ' / IN.	CHECKED - PDK	REVISED -
	PLOT DATE = 3/16/2011	DATE - 03/16/2011	REVISED -

STATE OF ILLINOIS
DEPARTMENT OF TRANSPORTATION

ALPINE ROAD
CROSS SECTIONS

SCALE: | SHEET NO. OF SHEETS | STA. 267+50.00 TO STA. 268+50.00

F.A. RTE.	SECTION	COUNTY	TOTAL SHEETS	SHEET NO.
303	129K-1	WINNEBAGO	401	393
		CONTRACT NO. 64987		

FED. ROAD DIST. NO. 2 | ILLINOIS | FED. AID PROJECT

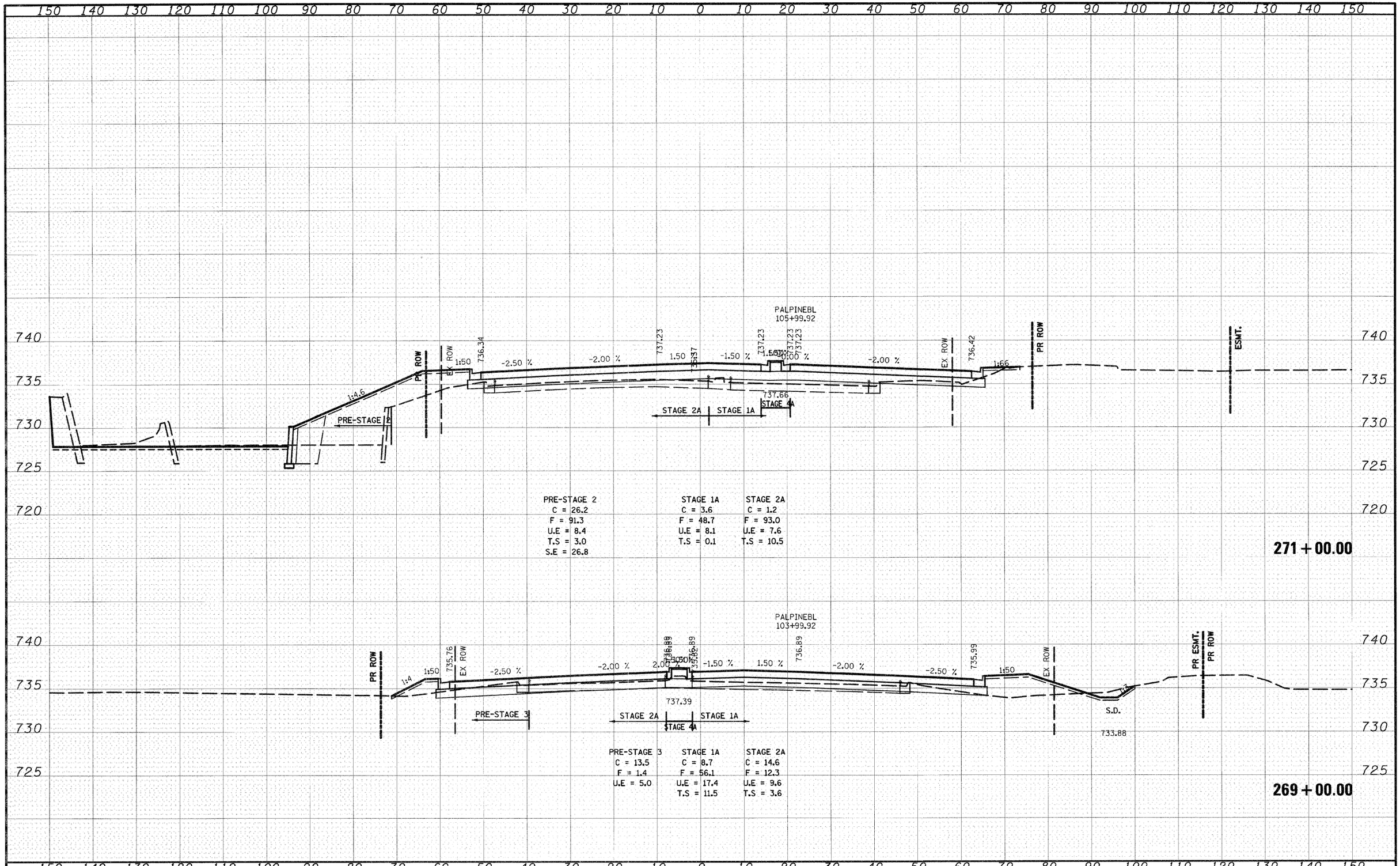

FINAL SURVEY — NOTE BOOK — NO. — SURVEYED — PLOTTED — DRAWN — AREAS — CHECKED — BY — DATE

ORIGINAL SURVEY — NOTE BOOK — NO. — SURVEYED — PLOTTED — DRAWN — AREAS — CHECKED — BY — DATE

FILE NAME = D264987-sht-xsc-alpine.dgn	USER NAME = 3202090971	DESIGNED - PDK	REVISED -
		DRAWN - GAP	REVISED -
	PLOT SCALE = 20.0000 ' / IN.	CHECKED - PDK	REVISED -
	PLOT DATE = 3/16/2011	DATE - 03/16/2011	REVISED -

STATE OF ILLINOIS
DEPARTMENT OF TRANSPORTATION

ALPINE ROAD
CROSS SECTIONS

SCALE: | SHEET NO. OF SHEETS | STA. 269+00.00 TO STA. 271+00.00

F.A. RTE.	SECTION	COUNTY	TOTAL SHEETS	SHEET NO.
303	129K-1	WINNEBAGO	401	394

CONTRACT NO. 64987

FED. ROAD DIST. NO. 2 | ILLINOIS | FED. AID PROJECT

FINAL SURVEY	BY	DATE
SURVEYED		
PLOTTED		
TEMPLATE		
NOTE BOOK	AREAS	
NO.	AREAS CHECKED	

ORIGINAL SURVEY	BY	DATE
SURVEYED		
PLOTTED		
TEMPLATE		
NOTE BOOK	AREAS	
NO.	AREAS CHECKED	

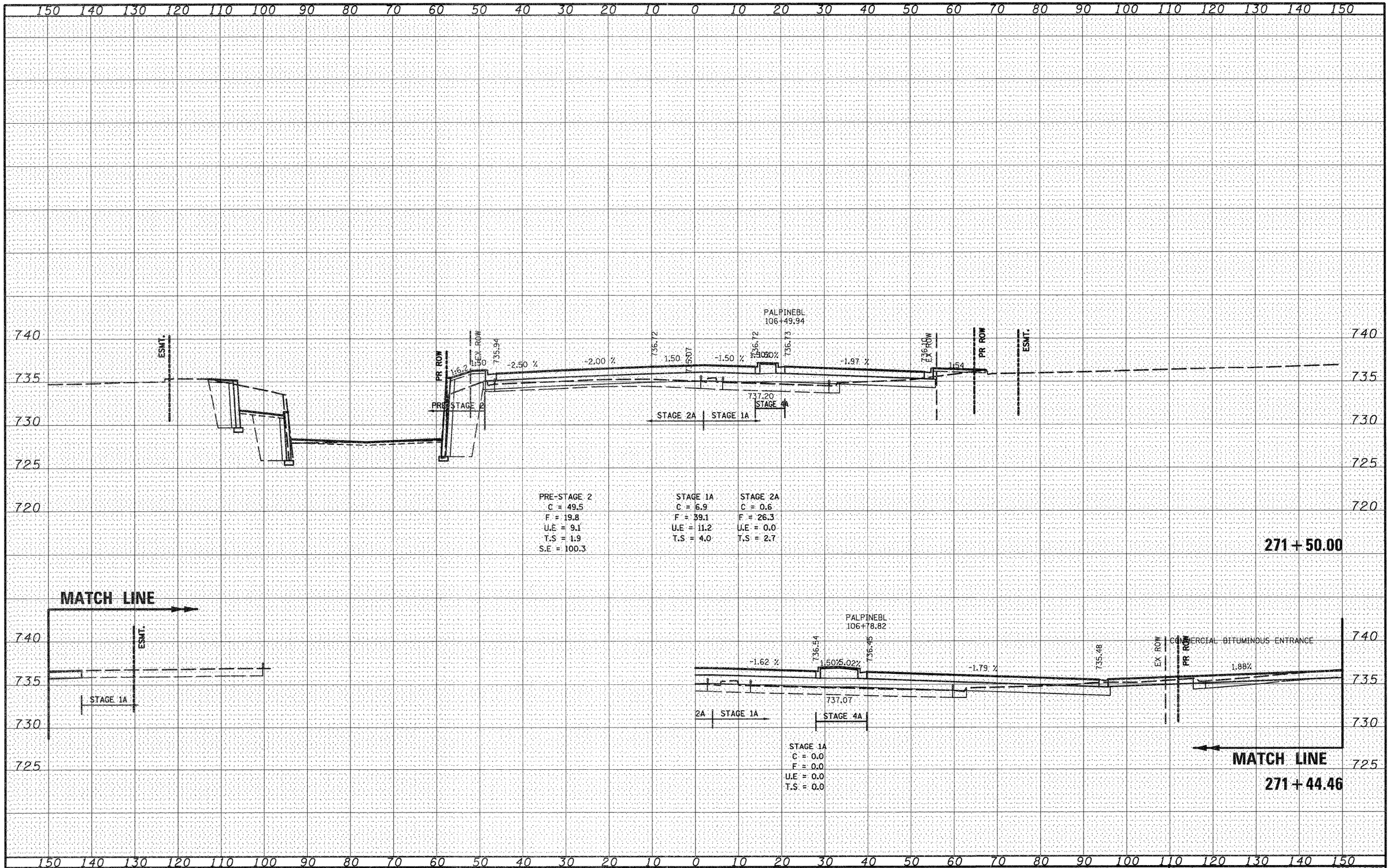

FILE NAME = 0264987-sht-xsc-alpine.dgn	USER NAME = 32020908971	DESIGNED - PDK	REVISED -
		DRAWN - GAP	REVISED -
	PLOT SCALE = 20.0000 ' / IN.	CHECKED - PDK	REVISED -
	PLOT DATE = 1/17/2011	DATE - 12/01/2010	REVISED -

STATE OF ILLINOIS
DEPARTMENT OF TRANSPORTATION

ALPINE ROAD
CROSS SECTIONS

SCALE: | SHEET NO. OF SHEETS | STA. 271+44.46 TO STA. 271+50.00

F.A. RTE.	SECTION	COUNTY	TOTAL SHEETS	SHEET NO.
303	129K-1	WINNEBAGO	401	395
		CONTRACT NO. 64987		

FED. ROAD DIST. NO. 2 | ILLINOIS | FED. AID PROJECT

FINAL SURVEY	BY	DATE
NOTE BOOK	SURVEYED	
NO.	PLOTTED	
	TEMPLATE	
	AREAS	
	AREAS CHECKED	

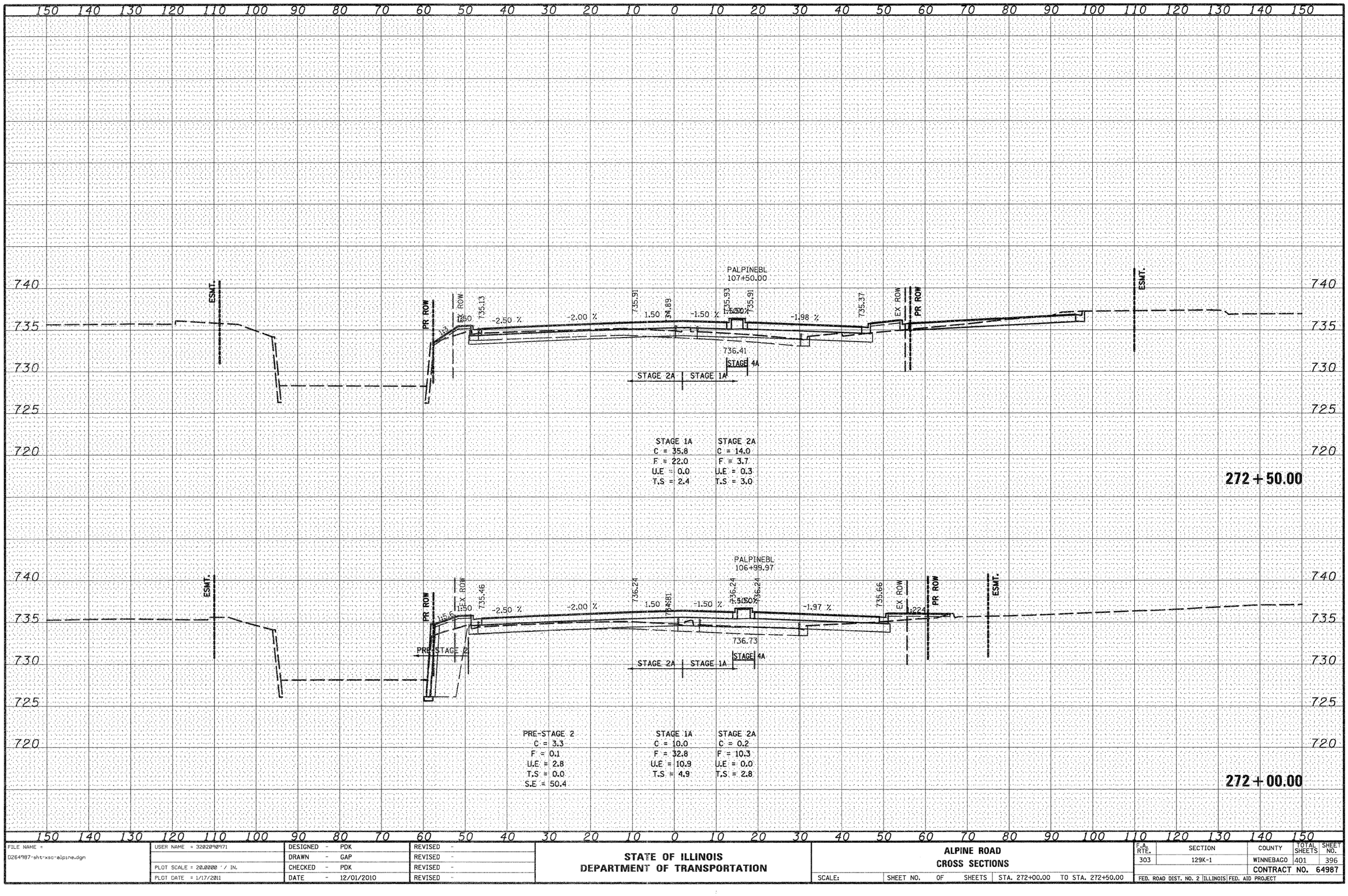

ORIGINAL SURVEY	BY	DATE
NOTE BOOK	SURVEYED	
NO.	PLOTTED	
	TEMPLATE	
	AREAS	
	AREAS CHECKED	

FILE NAME = D264987-sht-xsc-alpine.dgn	USER NAME = 320209@971	DESIGNED - PDK	REVISED -
		DRAWN - GAP	REVISED -
	PLOT SCALE = 20.0000 ' / IN.	CHECKED - PDK	REVISED -
	PLOT DATE = 1/17/2011	DATE - 12/01/2010	REVISED -

STATE OF ILLINOIS
DEPARTMENT OF TRANSPORTATION

ALPINE ROAD
CROSS SECTIONS

SCALE: | SHEET NO. OF SHEETS | STA. 272+00.00 TO STA. 272+50.00

F.A. RTE.	SECTION	COUNTY	TOTAL SHEETS	SHEET NO.
303	129K-1	WINNEBAGO	401	396
		CONTRACT NO. 64987		
FED. ROAD DIST. NO. 2	ILLINOIS	FED. AID PROJECT		

FINAL SURVEY	NOTE BOOK	NO.
SURVEYED		
PLOTTED		
TEMPLATE		
AREAS		
AREAS CHECKED		

BY	DATE

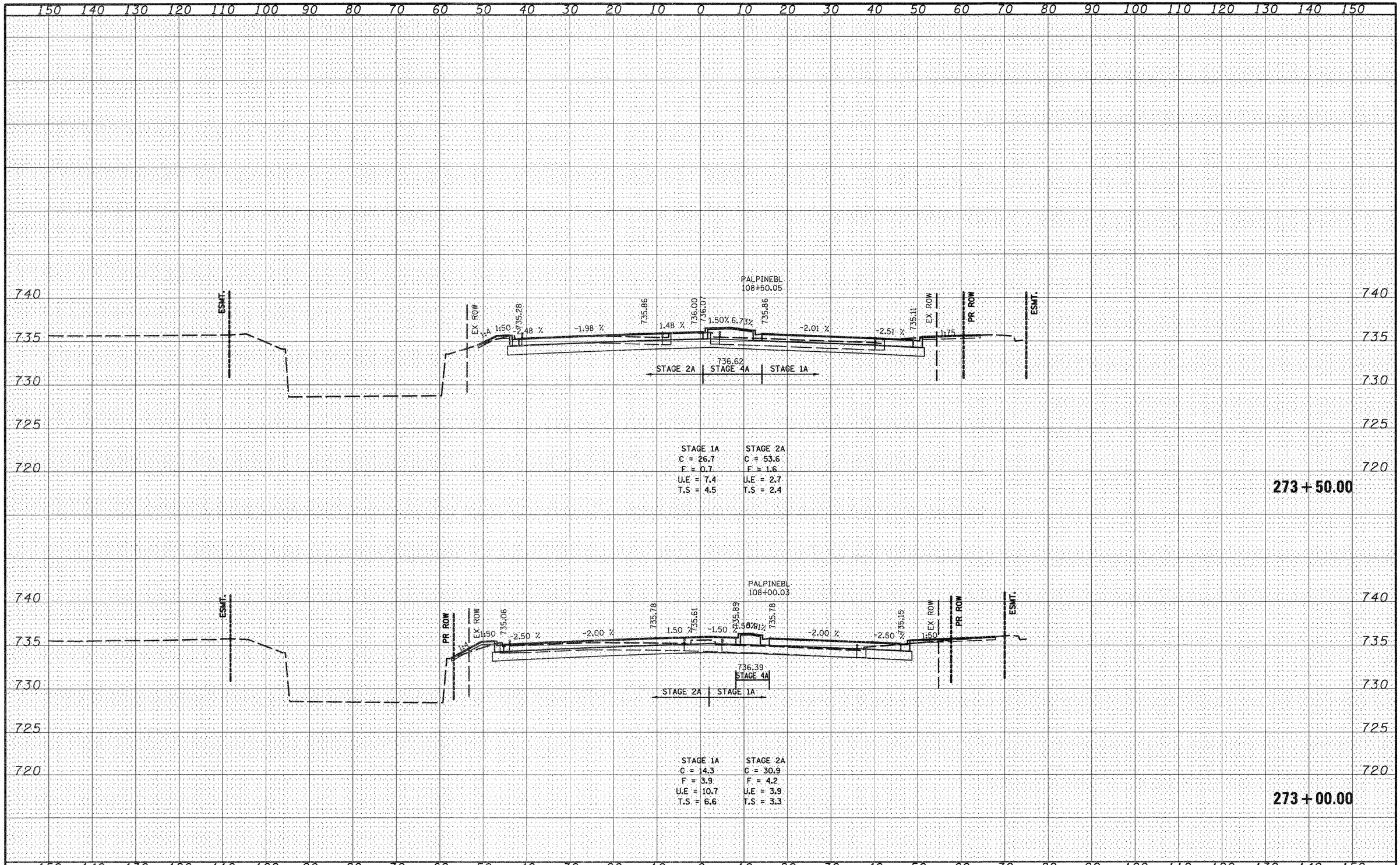

ORIGINAL SURVEY	NOTE BOOK	NO.
SURVEYED		
PLOTTED		
TEMPLATE		
AREAS		
AREAS CHECKED		

BY	DATE

FILE NAME = D264987-sht-xsc-alpine.dgn	USER NAME = 32020890971	DESIGNED - PDK	REVISED -
		DRAWN - GAP	REVISED -
	PLOT SCALE = 20.0000 ' / IN.	CHECKED - PDK	REVISED -
	PLOT DATE = 1/17/2011	DATE 12/01/2010	REVISED

STATE OF ILLINOIS
DEPARTMENT OF TRANSPORTATION

ALPINE ROAD
CROSS SECTIONS

SCALE: | SHEET NO. OF SHEETS | STA. 273+00.00 TO STA. 273+50.00

F.A. RTE.	SECTION	COUNTY	TOTAL SHEETS	SHEET NO.
303	129K-1	WINNEBAGO	401	397
		CONTRACT NO. 64987		
FED. ROAD DIST. NO. 2	ILLINOIS	FED. AID PROJECT		

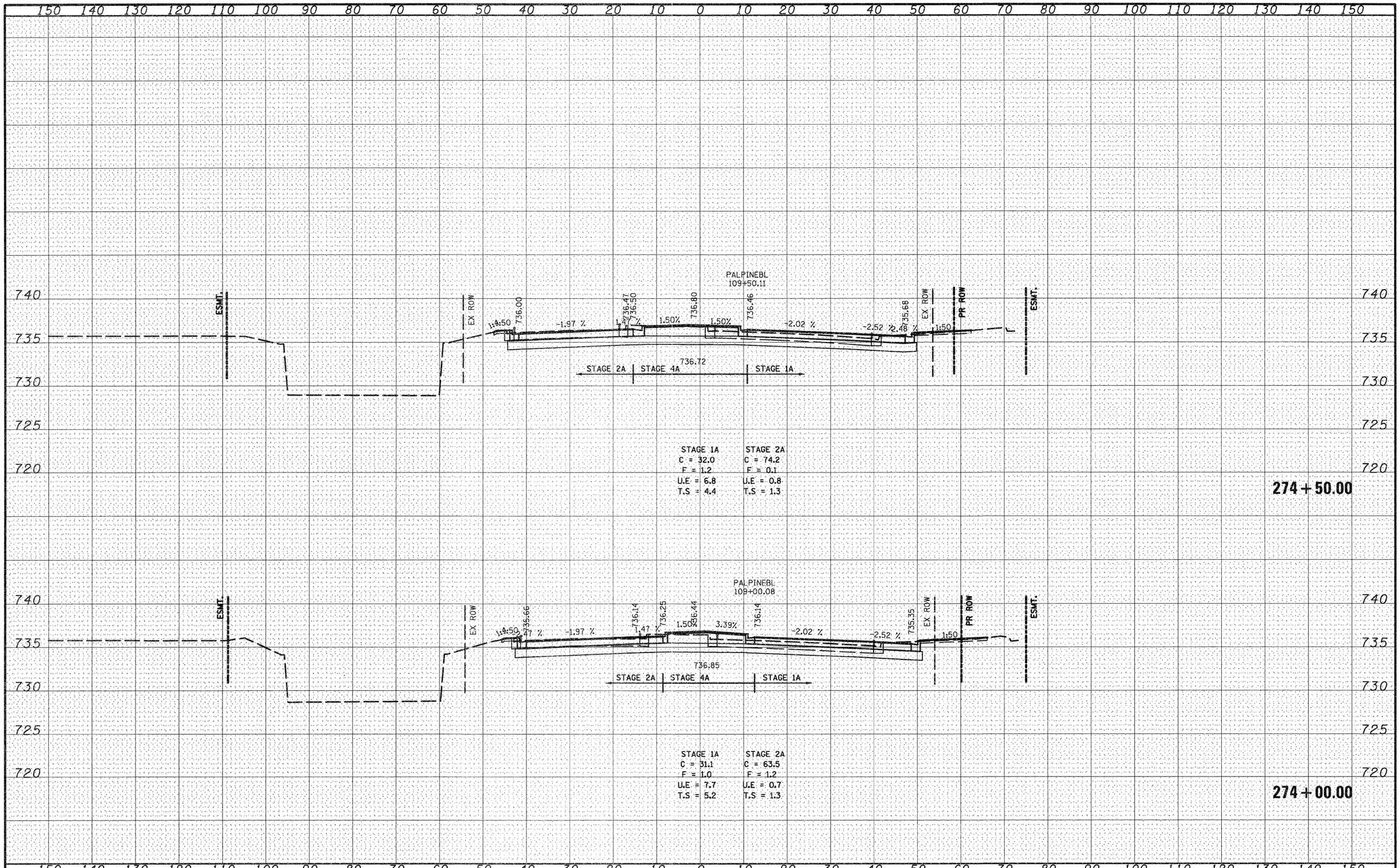

FINAL SURVEY		BY	DATE
NOTE BOOK NO.	SURVEYED		
	PLOTTED		
	TEMPLATE		
	AREAS		
	AREAS CHECKED		

ORIGINAL SURVEY		BY	DATE
NOTE BOOK NO.	SURVEYED		
	PLOTTED		
	TEMPLATE		
	AREAS		
	AREAS CHECKED		

FILE NAME = D264987-sht-xsc-alpine.dgn	USER NAME = 3202090971	DESIGNED - PDK	REVISED -
		DRAWN - GAP	REVISED -
	PLOT SCALE = 20.0000 ' / IN.	CHECKED - PDK	REVISED -
	PLOT DATE = 1/17/2011	DATE - 12/01/2010	REVISED -

STATE OF ILLINOIS
DEPARTMENT OF TRANSPORTATION

ALPINE ROAD
CROSS SECTIONS

SCALE: | SHEET NO. OF SHEETS | STA. 274+00.00 TO STA. 274+50.00

F.A. RTE.	SECTION	COUNTY	TOTAL SHEETS	SHEET NO.
303	129K-1	WINNEBAGO	401	398
		CONTRACT NO. 64987		

FED. ROAD DIST. NO. 2 | ILLINOIS | FED. AID PROJECT

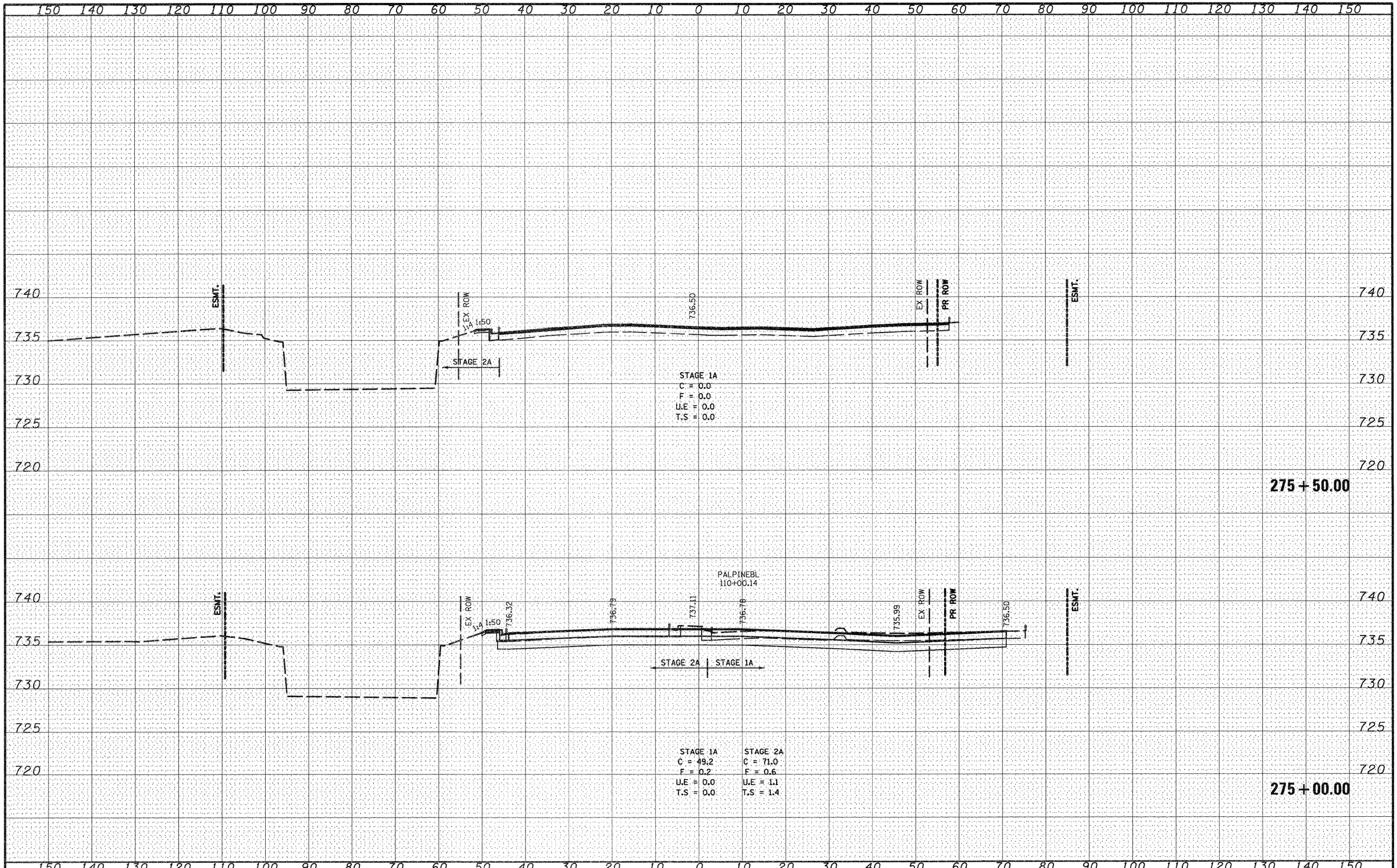

FINAL SURVEY — NOTE BOOK NO. — SURVEYED — PLOTTED — TEMPLATE — AREAS — AREAS CHECKED — BY — DATE

ORIGINAL SURVEY — NOTE BOOK NO. — SURVEYED — PLOTTED — TEMPLATE — AREAS — AREAS CHECKED — BY — DATE

FILE NAME = D264987-sht-xsc-alpine.dgn	USER NAME = 3202090971	DESIGNED - PDK	REVISED -
		DRAWN - GAP	REVISED -
	PLOT SCALE = 20.0000 ' / IN.	CHECKED - PDK	REVISED -
	PLOT DATE = 1/17/2011	DATE - 12/01/2010	REVISED -

STATE OF ILLINOIS
DEPARTMENT OF TRANSPORTATION

ALPINE ROAD
CROSS SECTIONS

SCALE: | SHEET NO. OF SHEETS | STA. 275+00.00 TO STA. 275+50.00

F.A. RTE.	SECTION	COUNTY	TOTAL SHEETS	SHEET NO.
303	129K-1	WINNEBAGO	401	399

CONTRACT NO. 64987

FED. ROAD DIST. NO. 2 | ILLINOIS | FED. AID PROJECT

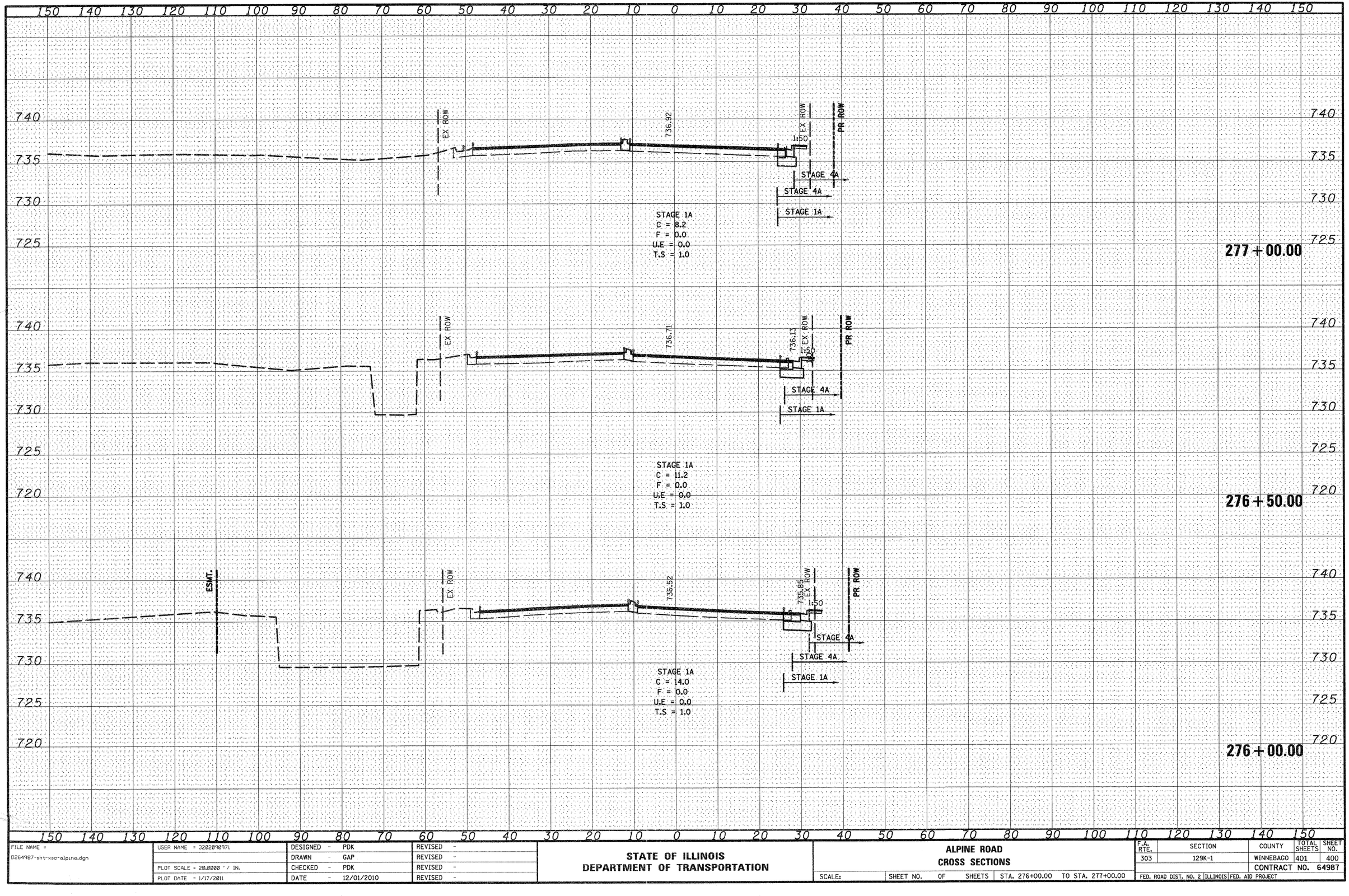

FILE NAME = D264987-sht-xsc-alpine.dgn	USER NAME = 3202090971	DESIGNED - PDK	REVISED -
		DRAWN - GAP	REVISED -
	PLOT SCALE = 20.0000 ' / IN.	CHECKED - PDK	REVISED -
	PLOT DATE = 1/17/2011	DATE - 12/01/2010	REVISED -

STATE OF ILLINOIS
DEPARTMENT OF TRANSPORTATION

ALPINE ROAD
CROSS SECTIONS

SCALE: | SHEET NO. OF SHEETS | STA. 276+00.00 TO STA. 277+00.00

F.A. RTE.	SECTION	COUNTY	TOTAL SHEETS	SHEET NO.
303	129K-1	WINNEBAGO	401	400
		CONTRACT NO. 64987		

FED. ROAD DIST. NO. 2 | ILLINOIS | FED. AID PROJECT

FINAL SURVEY | NOTE BOOK | SURVEYED | PLOTTED | TEMPLATE | AREAS | AREAS CHECKED | BY | DATE | NO.

ORIGINAL SURVEY | NOTE BOOK | SURVEYED | PLOTTED | TEMPLATE | AREAS | AREAS CHECKED | BY | DATE | NO.

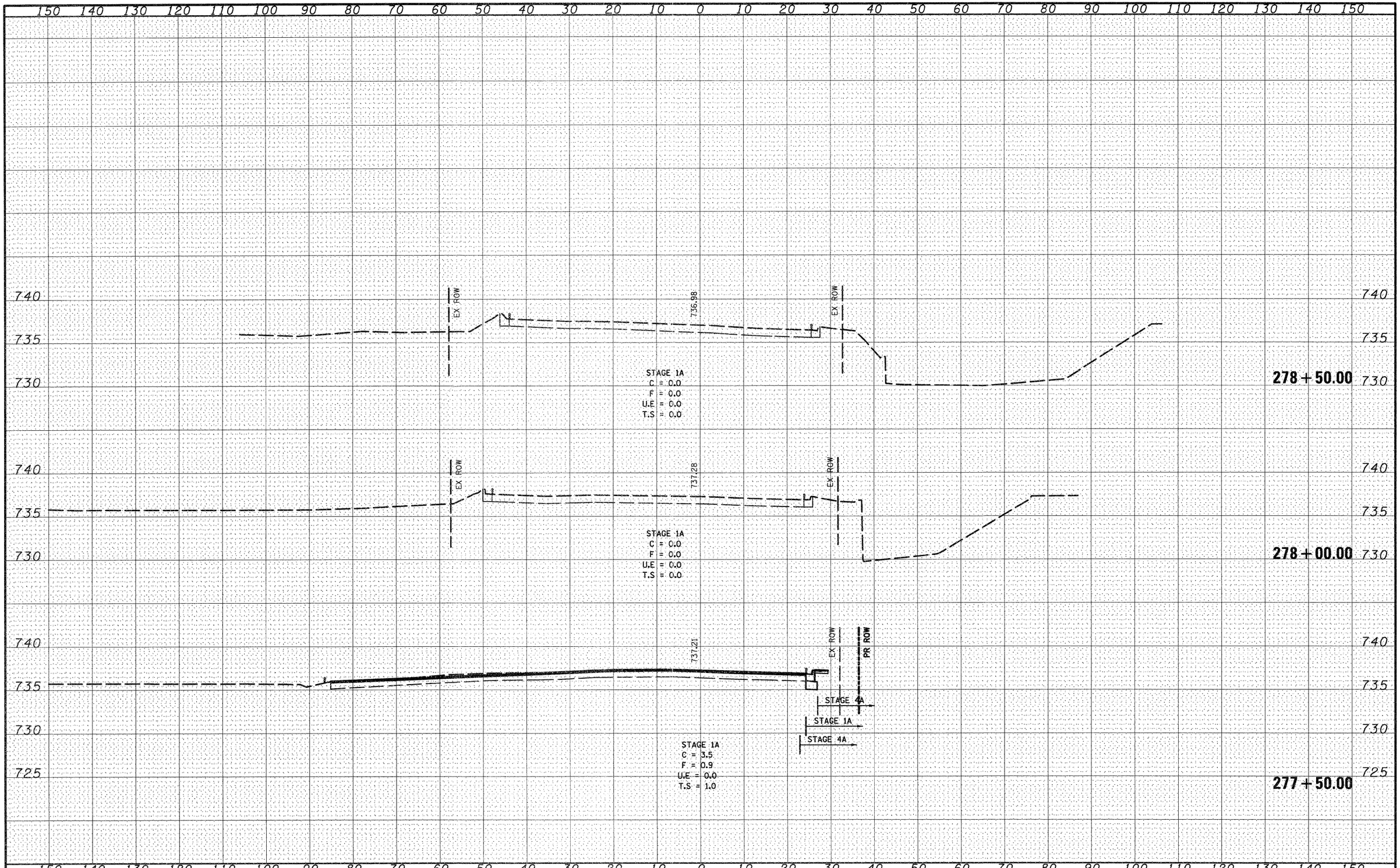

FINAL SURVEY
NOTE BOOK
NO.
SURVEYED
PLOTTED
TRACED
AREAS
AREAS CHECKED
BY
DATE

ORIGINAL SURVEY
NOTE BOOK
NO.
SURVEYED
PLOTTED
TRACED
AREAS
AREAS CHECKED
BY
DATE

FILE NAME = D264987-sht-xsc-alpine.dgn	USER NAME = 32020#0971	DESIGNED - PDK	REVISED -
		DRAWN - GAP	REVISED -
	PLOT SCALE = 20.0000 ' / IN.	CHECKED - PDK	REVISED -
	PLOT DATE = 1/17/2011	DATE - 12/01/2010	REVISED -

STATE OF ILLINOIS
DEPARTMENT OF TRANSPORTATION

ALPINE ROAD
CROSS SECTIONS

SCALE: | SHEET NO. OF SHEETS | STA. 277+50.00 TO STA. 278+50.00

F.A. RTE.	SECTION	COUNTY	TOTAL SHEETS	SHEET NO.
303	129K-1	WINNEBAGO	401	401
		CONTRACT NO. 64987		
FED. ROAD DIST. NO. 2	ILLINOIS	FED. AID PROJECT		