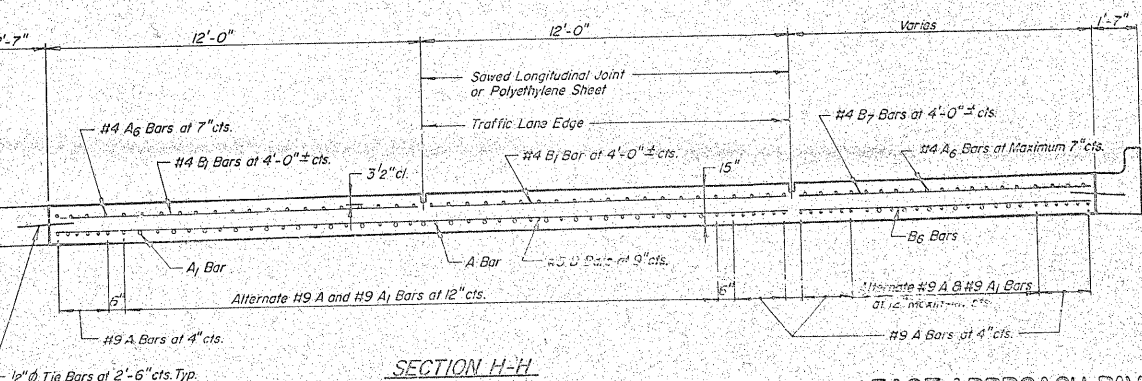
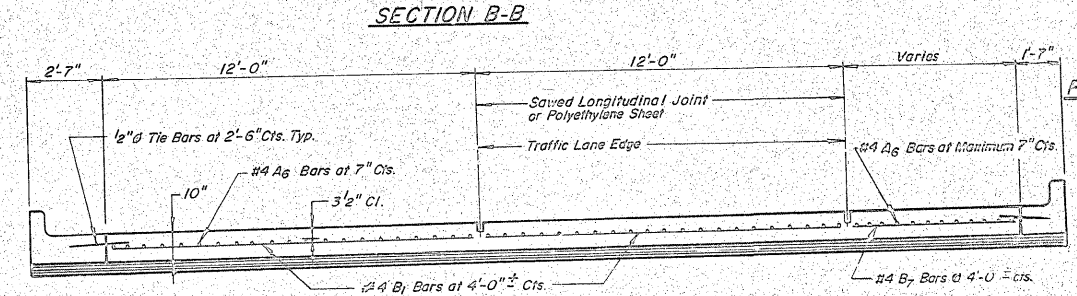
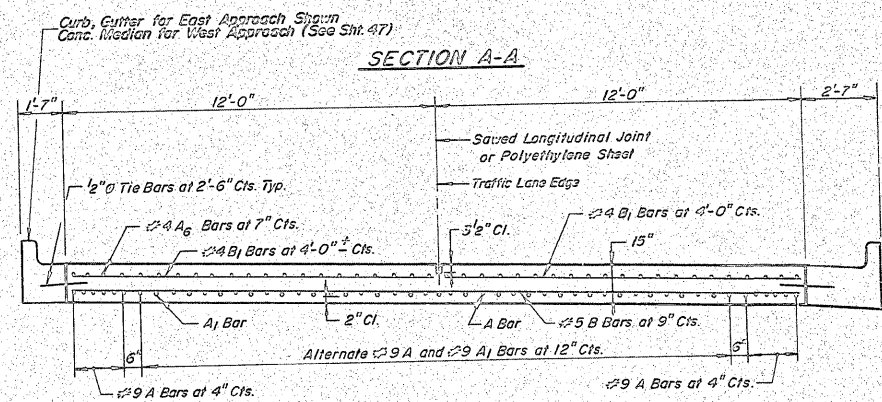
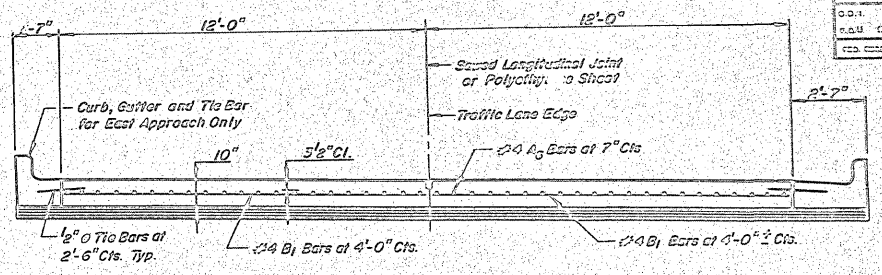
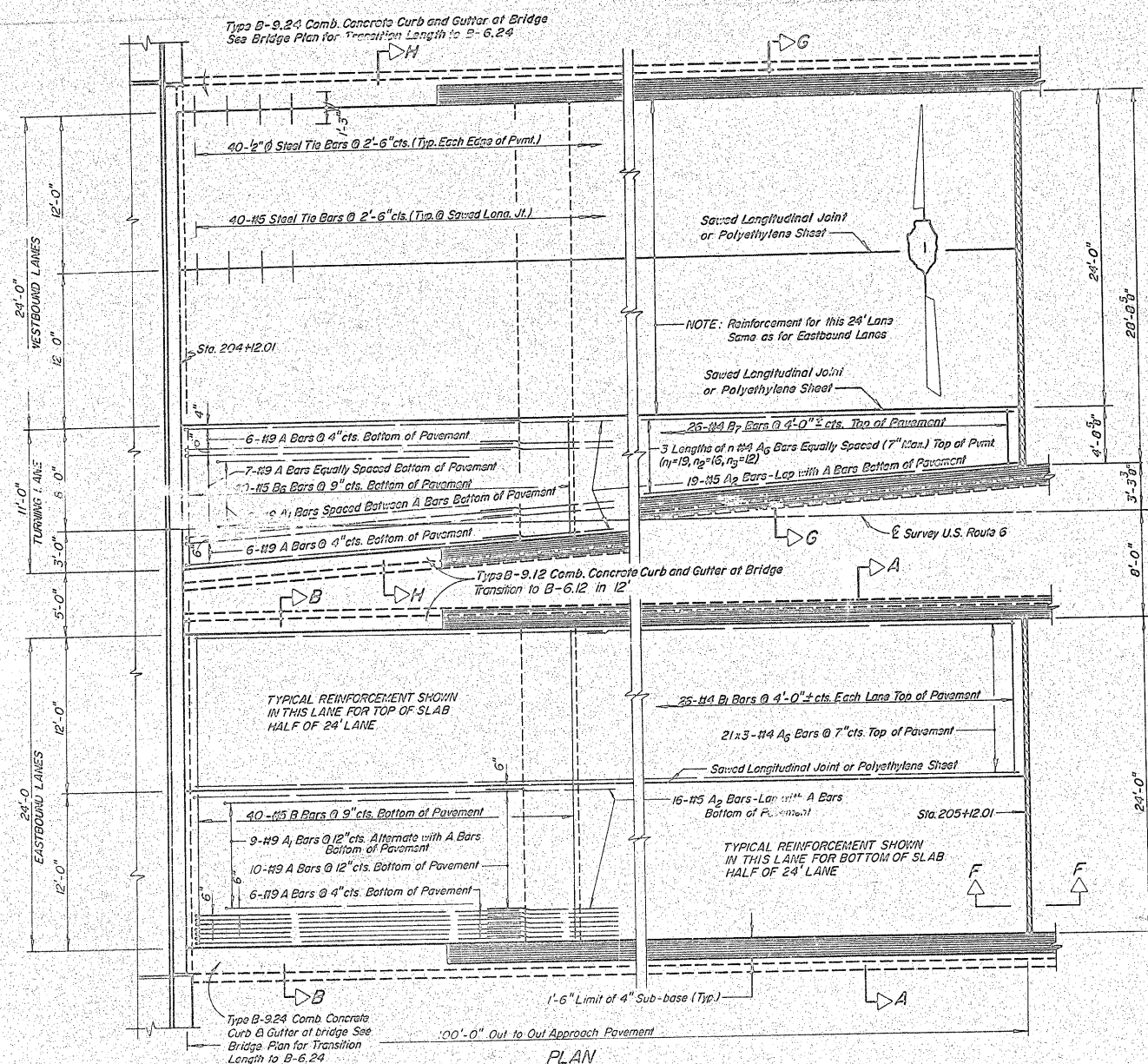


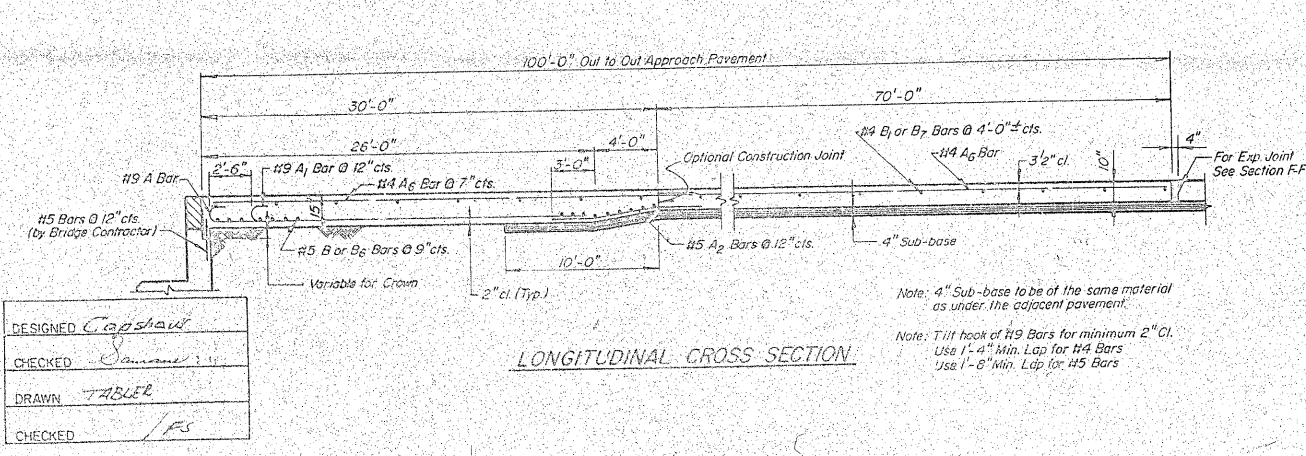
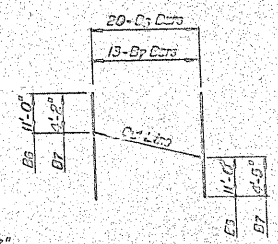
DATE	BY	CHKD	APPD	REV
03/01/01	ESOM	ODM	177	121
03/02/01	ESOM	ODM	177	121



EAST APPROACH FULL OF MATERIAL

BAR	NUMBER	SIZE	LENGTH	SHAPE
A	10	#4	27'-0"	
A1	14	#4	27'-0"	
A2	13	#4	10'-0"	
A3	13	#4	27'-0"	
B	10	#4	27'-0"	
B1	10	#4	11'-0"	
B2	10	#4	27'-0"	
B3	13	#4	10'-0"	

Bridge Approach Pavement By No. COO.7
Reinforcement Data LGA. 2/11



DESIGNED	Capshaw
CHECKED	Samuel
DRAWN	TABLE
CHECKED	FS

EAST APPROACH PAVEMENT
 FAU 1608 (159th ST) OVER LITTLE CALUMET RIVER
 COOK COUNTY
 SECTION 539-BY STATION 203+31.20
 Rev. 8-27-80

FOR INFORMATION ONLY