







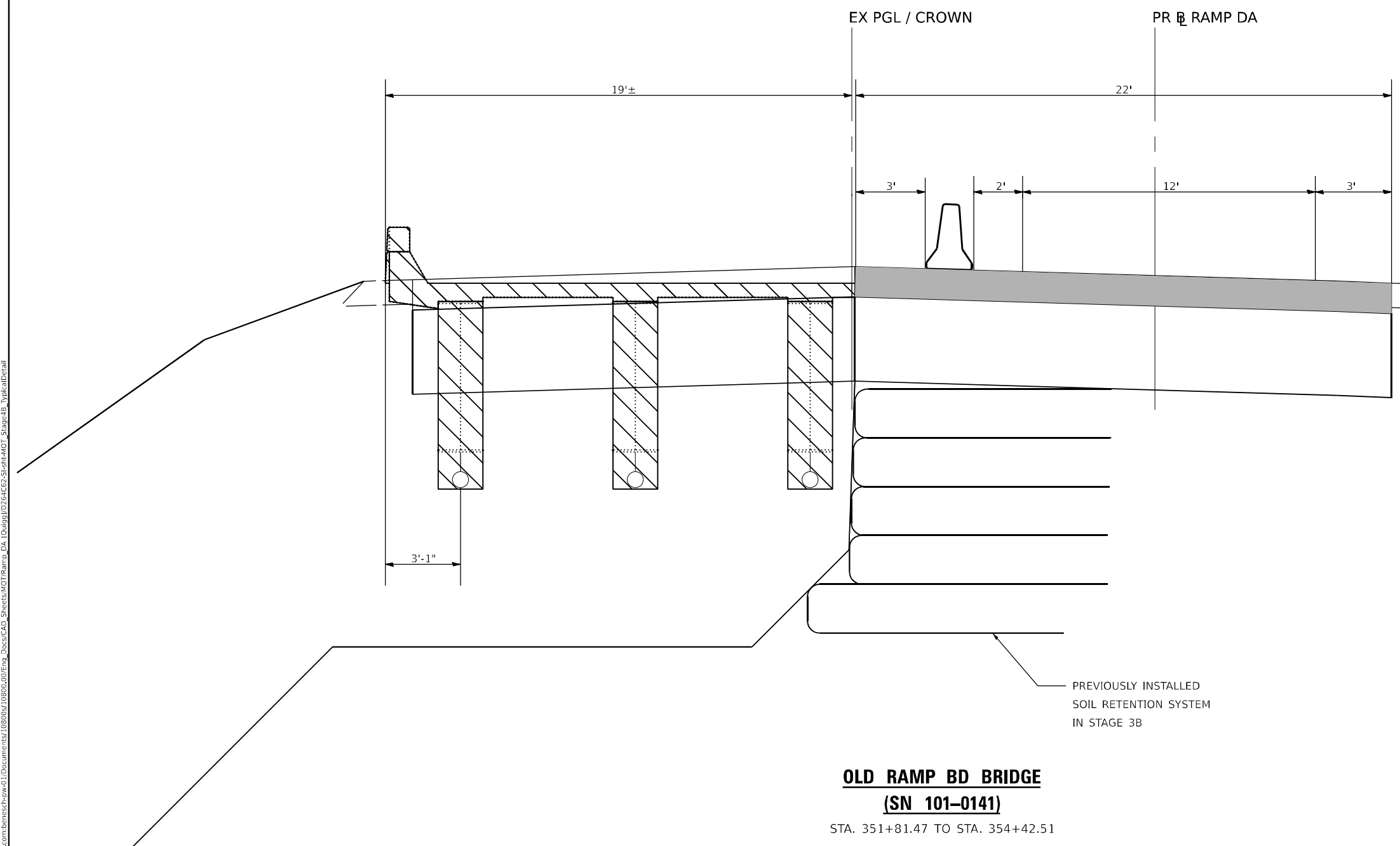


- LEGEND:**
-  REMOVAL OF EXISTING STRUCTURES
 -  COMPLETED CONSTRUCTION (PREVIOUS STAGE WORK ZONE)
 -  TEMPORARY PAVEMENT (SEE NOTE 1)
 -  DIRECTION OF TRAFFIC
 -  DRUM OR BARRICADE W/ STEADY BURN LIGHT
 -  CONCRETE BARRIER
 -  VERTICAL PANEL
 -  FLEXIBLE DELINEATOR

- NOTES**
1. SEE MOT STAGING SHEETS FOR TEMPORARY CONCRETE BARRIER PINNING AND PLACEMENT LOCATIONS. (SEE IDOT STANDARD 704001 FOR ANCHORING DETAILS)
 2. PLEASE REFERENCE THE "ADDITIONAL INFORMATION" PROVIDED TO BIDDERS FOR EXISTING STRUCTURE PLANS.
 3. REMOVE ENTIRETY OF PIER CAPS AND REMOVE COLUMNS DOWN TO CRASH WALL.
 4. REMOVE ABUTMENTS AND WINGWALLS BELOW GRADE PER STANDARD SPECIFICATIONS.



OLD RAMP BD BRIDGE
(SN 101-0141)

STA. 351+81.47 TO STA. 354+42.51

PREVIOUSLY INSTALLED
SOIL RETENTION SYSTEM
IN STAGE 3B

MODEL: Typical_RampDA-1 - Typical_RampDA-1 (Sheet)
 FILE NAME: P:\Projects\2023\64B13\64B13-01\Documents\10800610800001\Eng_Docs\CAD_Sheets\MOT\Ramp_DA_10800610800001\TypicalDetail

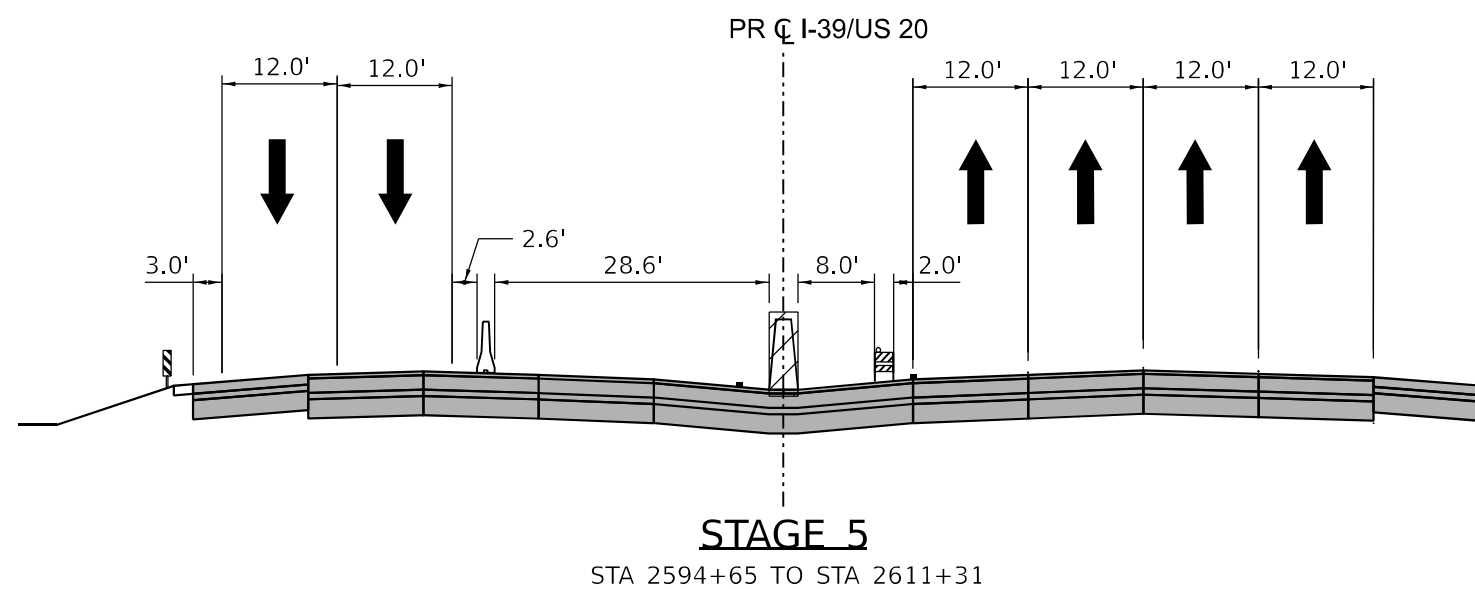
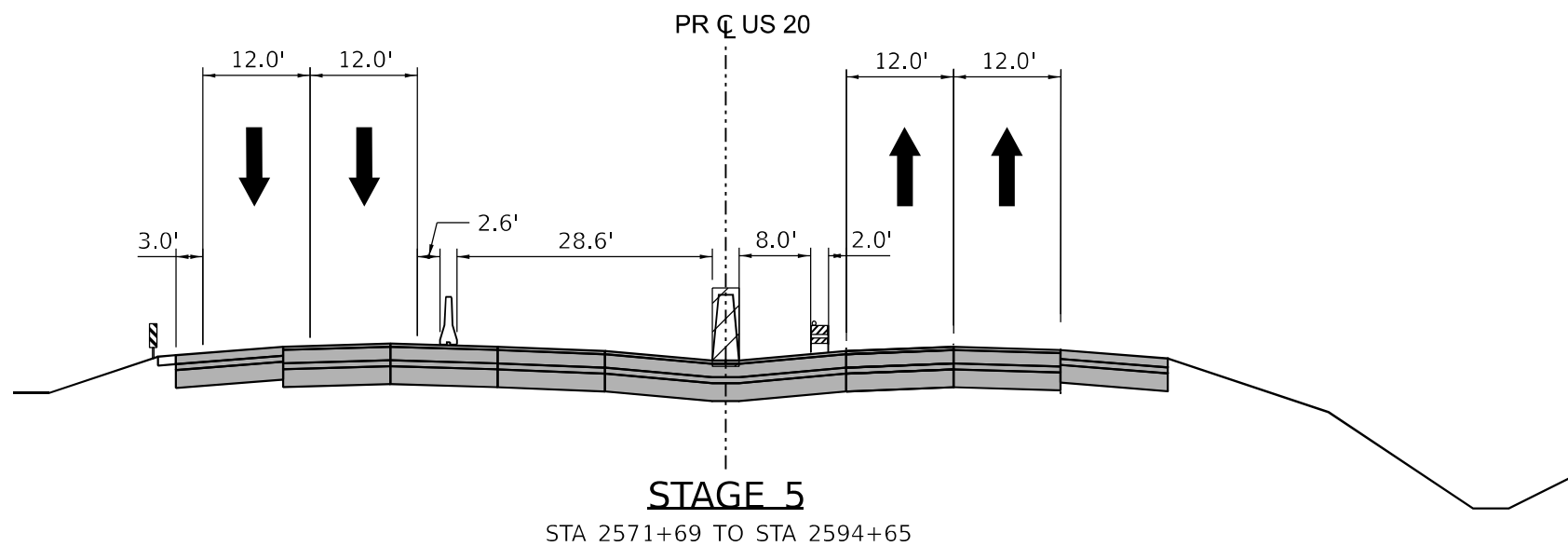


USER NAME = slomanski	DESIGNED - RG	REVISED -
	DRAWN - TO	REVISED -
PLOT SCALE = 0.16666633' / in.	CHECKED - FBN	REVISED -
PLOT DATE = 3/30/2023	DATE - 03/31/2023	REVISED -









STATE OF ILLINOIS
DEPARTMENT OF TRANSPORTATION

STAGING PLAN STAGE 4B	
RAMP DA BRIDGE REMOVAL DETAIL	
SCALE:	SHEET 1 OF 1 SHEETS STA. TO STA.

F.A.I. RTE.	SECTION	COUNTY	TOTAL SHEETS	SHEET NO.
39	(201-3)K	WINNEBAGO	2192	201
			CONTRACT NO. 64B13	
ILLINOIS FED. AID PROJECT				



LEGEND:

-  WORK ZONE
-  COMPLETED CONSTRUCTION (PREVIOUS STAGE WORK ZONE)
-  TEMPORARY PAVEMENT (SEE NOTE 1)
-  DIRECTION OF TRAFFIC
-  DRUM OR BARRICADE W/ STEADY BURN LIGHT
-  CONCRETE BARRIER
-  VERTICAL PANEL
-  FLEXIBLE DELINEATOR

NOTES

1. SEE CONTRACT SPECIAL PROVISIONS FOR TEMPORARY PAVEMENT DESIGN DETAILS.
2. SEE MOT STAGING SHEETS FOR TEMPORARY CONCRETE BARRIER PINNING AND PLACEMENT LOCATIONS. (SEE IDOT STANDARD 704001 FOR ANCHORING DETAILS)

MODEL: D:\default...
 FILE NAME: ...
 USER: nReynolds
 DATE: 3/30/2023



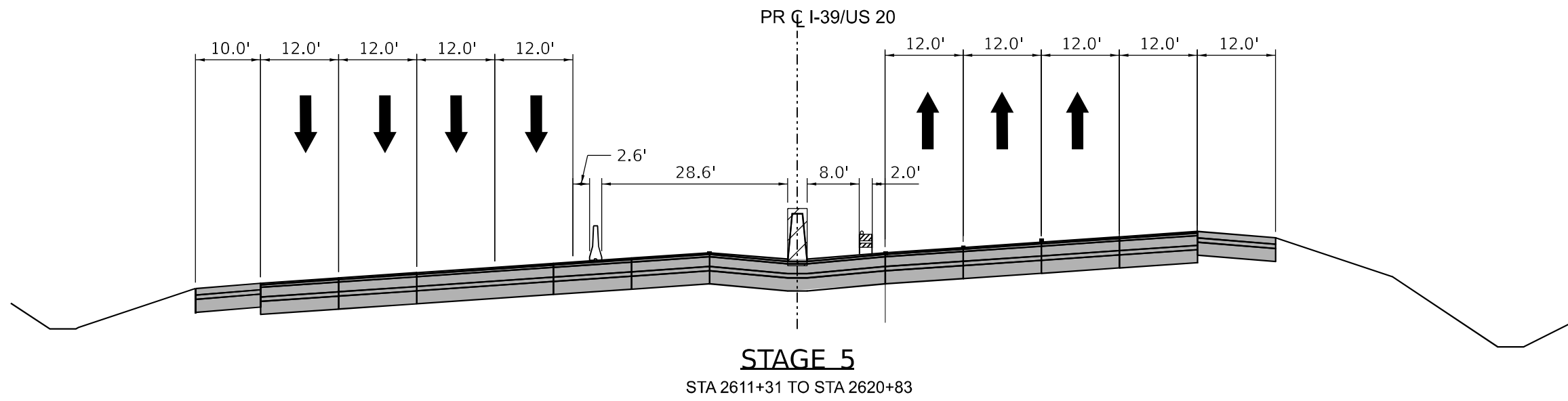
USER NAME = nReynolds	DESIGNED - J.TARDY	REVISED -
PLOT SCALE = 20,000' / in.	DRAWN - N. REYNOLDS	REVISED -
PLOT DATE = 3/30/2023	CHECKED - J.TARDY	REVISED -
	DATE - 03/31/2023	REVISED -

STATE OF ILLINOIS
DEPARTMENT OF TRANSPORTATION









STAGING PLAN
I-39/US 20 STAGE 5 TYPICALS

SCALE: N/A SHEET 28 OF 231 SHEETS STA. TO STA.

F.A.I. RTE.	SECTION	COUNTY	TOTAL SHEETS	SHEET NO.
39	(201-3)K	WINNEBAGO	2192	202
CONTRACT NO. 64B13				
ILLINOIS FED. AID PROJECT				



LEGEND:

-  WORK ZONE
-  COMPLETED CONSTRUCTION (PREVIOUS STAGE WORK ZONE)
-  TEMPORARY PAVEMENT (SEE NOTE 1)
-  DIRECTION OF TRAFFIC
-  DRUM OR BARRICADE W/ STEADY BURN LIGHT
-  CONCRETE BARRIER
-  VERTICAL PANEL
-  FLEXIBLE DELINEATOR

NOTES

1. SEE CONTRACT SPECIAL PROVISIONS FOR TEMPORARY PAVEMENT DESIGN DETAILS.
2. SEE MOT STAGING SHEETS FOR TEMPORARY CONCRETE BARRIER PINNING AND PLACEMENT LOCATIONS. (SEE IDOT STANDARD 704001 FOR ANCHORING DETAILS)

MODEL: D:\default\...
 FILE NAME: ...
 PROJECT: ...



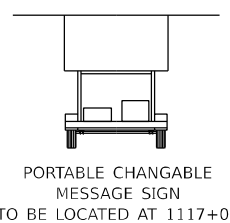
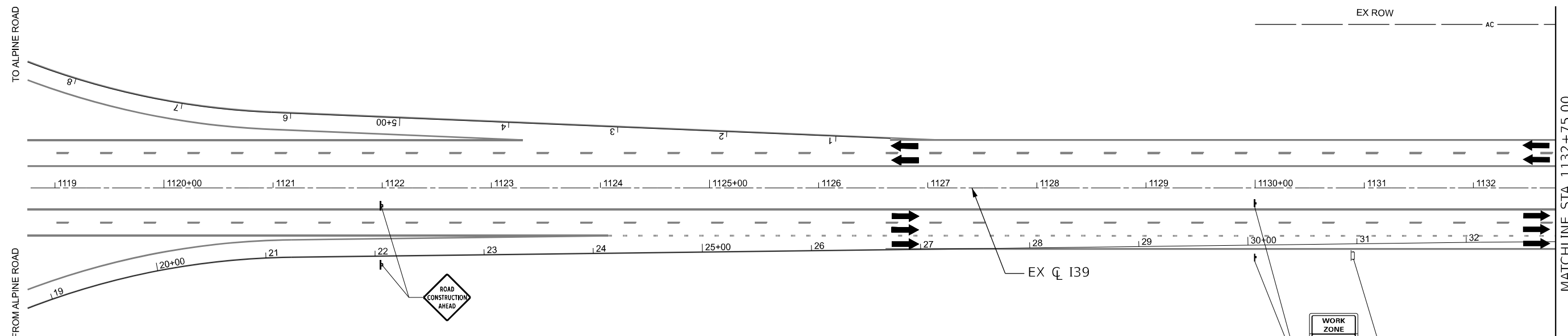
USER NAME = nReynolds	DESIGNED - J.TARDY	REVISED -
	DRAWN - N. REYNOLDS	REVISED -
PLOT SCALE = 20,000' / in.	CHECKED - J.TARDY	REVISED -
PLOT DATE = 3/30/2023	DATE - 03/31/2023	REVISED -

STATE OF ILLINOIS
DEPARTMENT OF TRANSPORTATION

**STAGING PLAN
I-39/US 20 STAGE 5 TYPICALS**

SCALE: N/A SHEET 29 OF 231 SHEETS STA. TO STA.











F.A.I. RTE.	SECTION	COUNTY	TOTAL SHEETS	SHEET NO.
39	(201-3)K	WINNEBAGO	2192	203
CONTRACT NO. 64B13				
ILLINOIS FED. AID PROJECT				

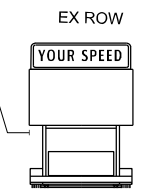


LEGEND NOTES

1. DRUMS, VERTICAL PANELS, AND BARRICADES ARE SPACED 40' C-C ALONG SHIFTS, 100' C-C ON TANGENT, AND 25' C-C ALONG RAMP GOES, EXCEPT WHERE OTHERWISE NOTED.

LEGEND

- | | | | |
|---|---|---|--|
|  | WORK ZONE |  | DIRECTION OF TRAFFIC |
|  | COMPLETED CONSTRUCTION (PREVIOUS STAGE WORK ZONE) |  | TYPE II BARRICADE OR DRUM, W/ STEADY BURN LIGHT (SEE NOTE) |
|  | TEMPORARY PAVEMENT |  | VERTICAL PANELS (SEE NOTE) |
|  | COMPLETED TEMPORARY PAVEMENT (PREVIOUS STAGE WORK ZONE) |  | TEMPORARY CONCRETE BARRIER |
| | |  | IMPACT ATTENUATORS, TEMPORARY |
| | |  | SIGN |



MODEL: 130 Plot: 04 [Sheet]
FILE NAME: \\s01red02\planning\benesch\proj\01\Documents\108006\108006.dwg; DocID: 36471664; Sheet: A01-PreStage.dgn



USER NAME = nReynolds	DESIGNED - J.TARDY	REVISED -
	DRAWN - N. REYNOLDS	REVISED -
PLOT SCALE = 99.99980000' / in.	CHECKED - J.TARDY	REVISED -
PLOT DATE = 3/30/2023	DATE - 3/31/2023	REVISED -

STATE OF ILLINOIS
DEPARTMENT OF TRANSPORTATION

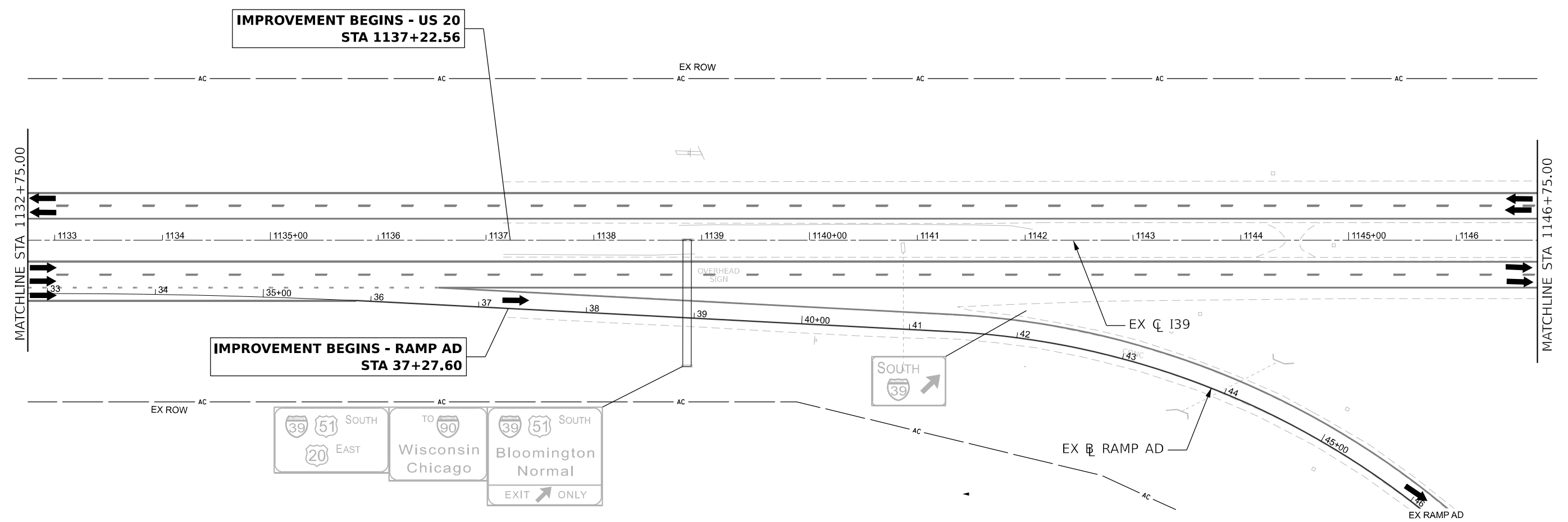
**STAGING PLAN
I-39/US 20 PRE-STAGE**

SCALE: 1"=20' SHEET 30 OF 231 SHEETS STA. TO STA.

F.A.I. RTE.	SECTION	COUNTY	TOTAL SHEETS	SHEET NO.
39	(201-3)K	WINNEBAGO	2192	204
				CONTRACT NO. 64B13

ILLINOIS FED. AID PROJECT

KEYPLAN SHEET 1



LEGEND NOTES

1. DRUMS, VERTICAL PANELS, AND BARRICADES ARE SPACED 40' C-C ALONG SHIFTS, 100' C-C ON TANGENT, AND 25' C-C ALONG RAMP GORES, EXCEPT WHERE OTHERWISE NOTED.

LEGEND

	WORK ZONE		DIRECTION OF TRAFFIC
	COMPLETED CONSTRUCTION (PREVIOUS STAGE WORK ZONE)		TYPE II BARRICADE OR DRUM, W/ STEADY BURN LIGHT (SEE NOTE)
	TEMPORARY PAVEMENT		VERTICAL PANELS (SEE NOTE)
	COMPLETED TEMPORARY PAVEMENT (PREVIOUS STAGE WORK ZONE)		TEMPORARY CONCRETE BARRIER
			IMPACT ATTENUATORS, TEMPORARY
			SIGN

MODEL: I39 Pre-08 [Sheet]
 FILE NAME: \\benesch.com\benesch\p01\Documents\108000\108000\Eng_Docs\CAD_Sheets\MOT\I39\ECG5-Shift-AD-PreStage.dgn



USER NAME = nReynolds	DESIGNED - J.TARDY	REVISED -
PLOT SCALE = 99.99980000' / in.	DRAWN - N.REYNOLDS	REVISED -
PLOT DATE = 3/30/2023	CHECKED - J.TARDY	REVISED -
	DATE - 3/31/2023	REVISED -

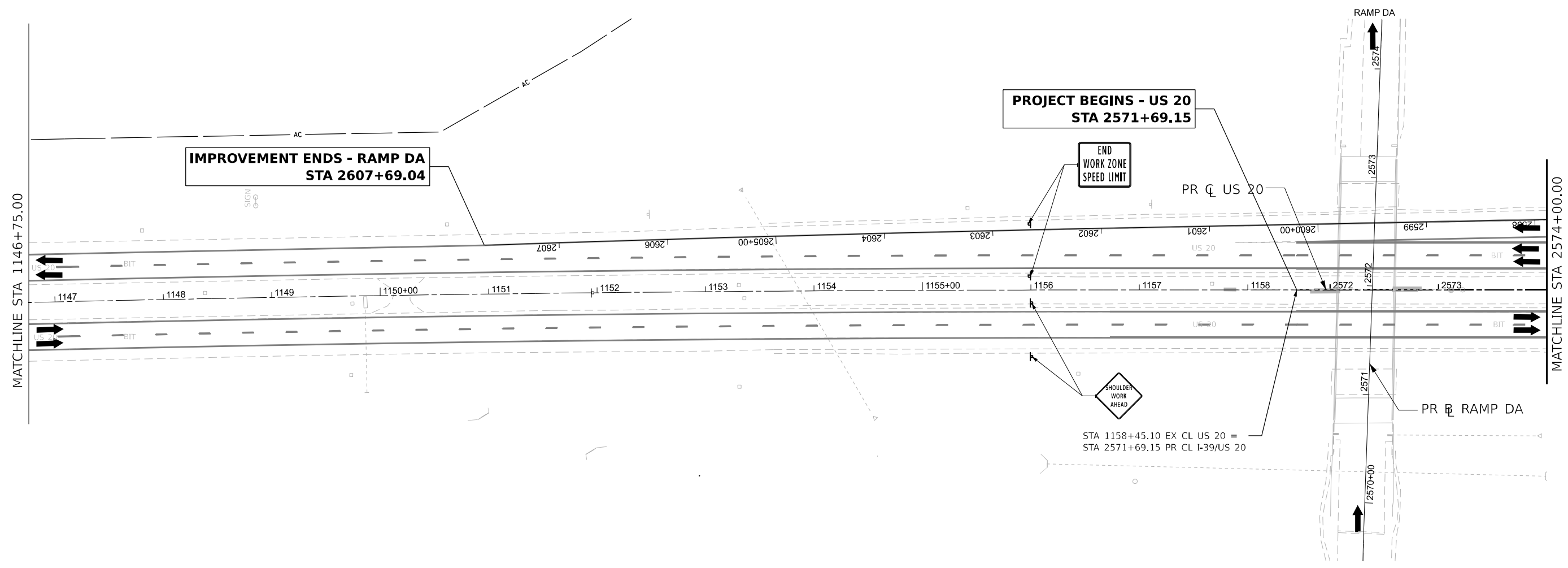
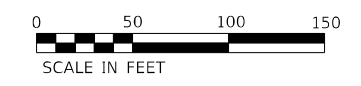
STATE OF ILLINOIS
DEPARTMENT OF TRANSPORTATION

**STAGING PLAN
I-39/US 20 PRE-STAGE**

SCALE: 1"=20' SHEET 31 OF 231 SHEETS STA. TO STA.

F.A.I. RTE.		SECTION	COUNTY	TOTAL SHEETS	SHEET NO.
39		(201-3)K	WINNEBAGO	2192	205
CONTRACT NO. 64B13					
ILLINOIS FED. AID PROJECT					

KEYPLAN SHEET 2



LEGEND NOTES

DRUMS, VERTICAL PANELS, AND BARRICADES ARE SPACED 40' C-C ALONG SHIFTS, 100' C-C ON TANGENT, AND 25' C-C ALONG RAMP GORES, EXCEPT WHERE OTHERWISE NOTED.

LEGEND

- WORK ZONE
- COMPLETED CONSTRUCTION (PREVIOUS STAGE WORK ZONE)
- TEMPORARY PAVEMENT
- COMPLETED TEMPORARY PAVEMENT (PREVIOUS STAGE WORK ZONE)
- DIRECTION OF TRAFFIC
- TYPE II BARRICADE OR DRUM, W/ STEADY BURN LIGHT (SEE NOTE)
- VERTICAL PANELS (SEE NOTE)
- TEMPORARY CONCRETE BARRIER
- IMPACT ATTENUATORS, TEMPORARY
- SIGN

MODEL: I:\19_Plan_01_15\stg1
 FILE NAME: p:\projects\2023\benesch\p1\15\stg1.dwg
 PROJECT: 10800610800000\Eng_Docs\CAD_Sheets\MOT\15\stg1.dwg



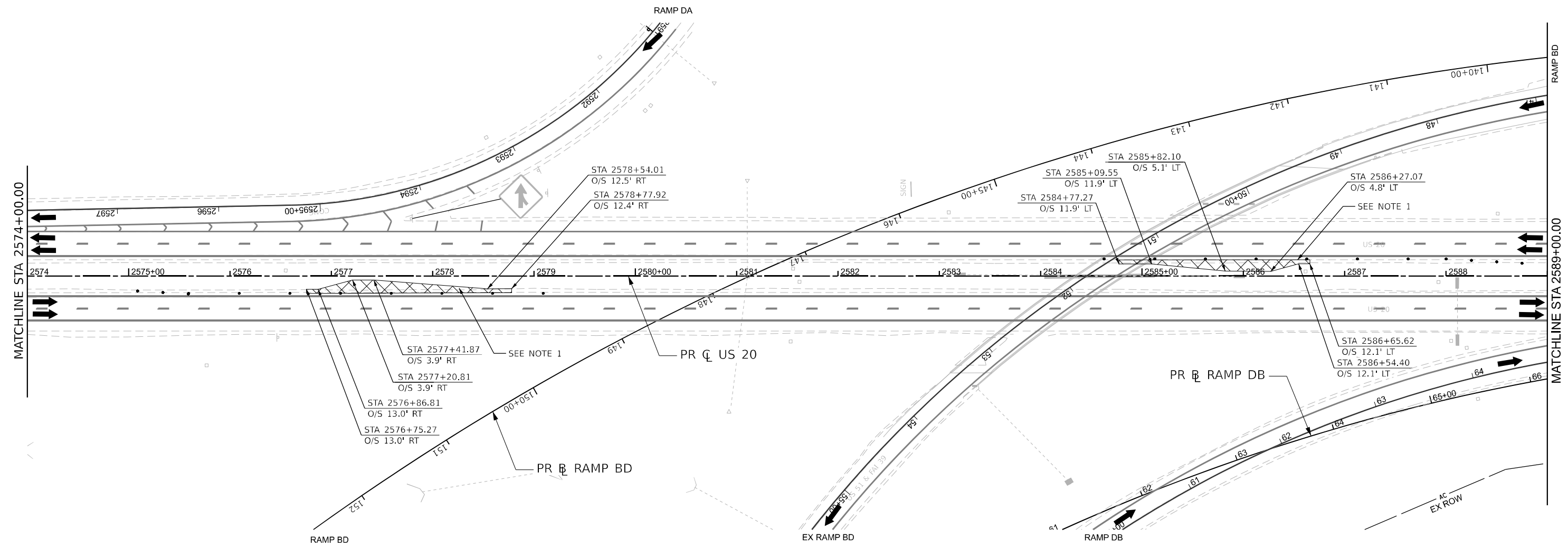
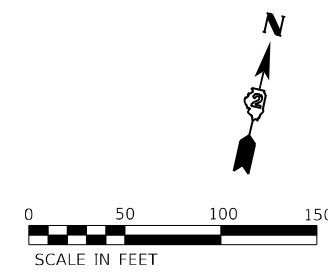
USER NAME = nReynolds	DESIGNED - J.TARDY	REVISED -
	DRAWN - N.REYNOLDS	REVISED -
PLOT SCALE = 99.99980000 ' / in.	CHECKED - J.TARDY	REVISED -
PLOT DATE = 3/30/2023	DATE - 3/31/2023	REVISED -

STATE OF ILLINOIS
DEPARTMENT OF TRANSPORTATION

**STAGING PLAN
I-39/US 20 PRE-STAGE**

SCALE: 1"=20' SHEET 32 OF 231 SHEETS STA. TO STA.

KEYPLAN SHEET 3				
F.A.I. RTE.	SECTION	COUNTY	TOTAL SHEETS	SHEET NO.
39	(201-3)K	WINNEBAGO	2192	206
			CONTRACT NO. 64B13	
ILLINOIS FED. AID PROJECT				



ROADWAY NOTES

- MEDIAN WORK SHALL BE DONE DURING OFF PEAK (NIGHT) HOURS WITH ADJACENT LANE CLOSURES ON US 20 MAINLINE

LEGEND NOTES

DRUMS, VERTICAL PANELS, AND BARRICADES ARE SPACED 40' C-C ALONG SHIFTS, 100' C-C ON TANGENT, AND 25' C-C ALONG RAMP GORES, EXCEPT WHERE OTHERWISE NOTED.

LEGEND

- WORK ZONE
- COMPLETED CONSTRUCTION (PREVIOUS STAGE WORK ZONE)
- TEMPORARY PAVEMENT
- COMPLETED TEMPORARY PAVEMENT (PREVIOUS STAGE WORK ZONE)
- DIRECTION OF TRAFFIC
- TYPE II BARRICADE OR DRUM, W/ STEADY BURN LIGHT (SEE NOTE)
- VERTICAL PANELS (SEE NOTE)
- TEMPORARY CONCRETE BARRIER
- IMPACT ATTENUATORS, TEMPORARY
- SIGN

MODEL: I39_P1414_02 (Sheet)
FILE NAME: p:\projects\i39\staging\pre-stage\108006108000.dwg DocuCAD_Sheets\MOT\108006108000-PreStage.dwg



USER NAME = nReynolds	DESIGNED - J.TARDY	REVISED -
	DRAWN - N.REYNOLDS	REVISED -
PLOT SCALE = 99.99980000' / in.	CHECKED - J.TARDY	REVISED -
PLOT DATE = 4/27/2023	DATE - 3/31/2023	REVISED -

STATE OF ILLINOIS
DEPARTMENT OF TRANSPORTATION

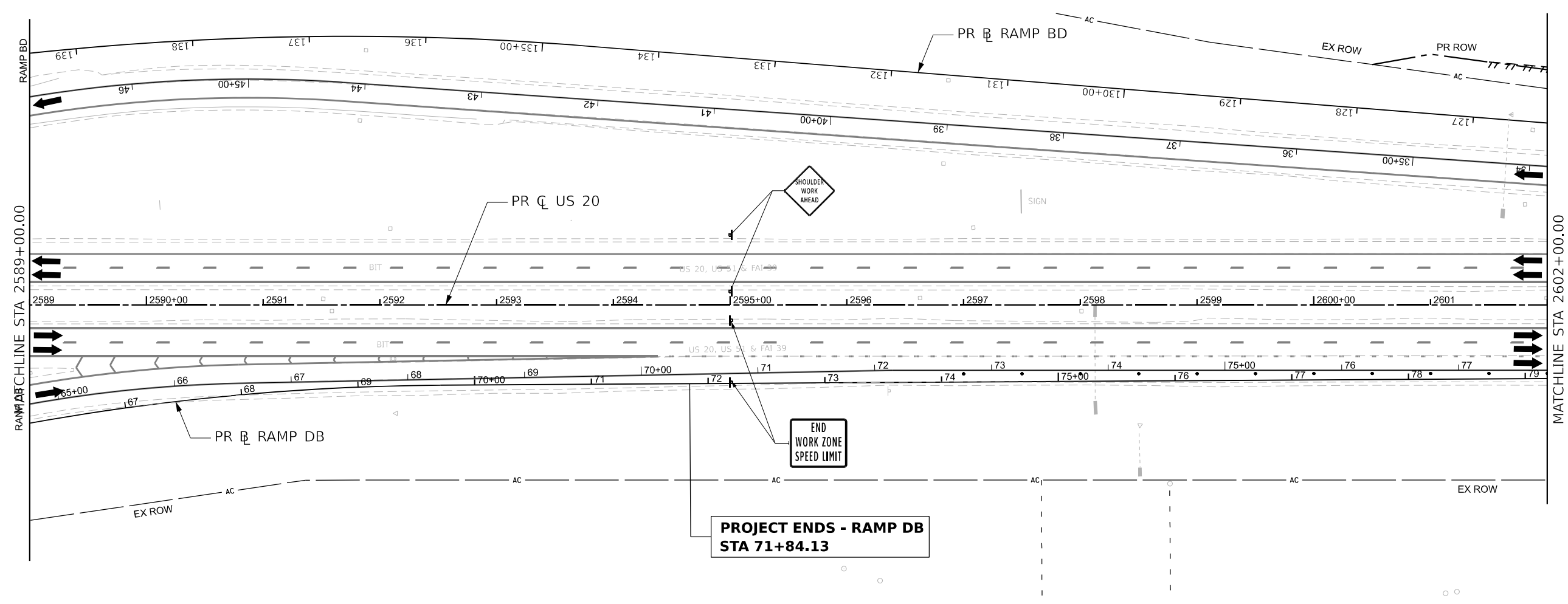
**STAGING PLAN
I-39/US 20 PRE-STAGE**

SCALE: 1"=20' SHEET 33 OF 231 SHEETS STA. TO STA.

F.A.I. R.T.E.		SECTION	COUNTY	TOTAL SHEETS	SHEET NO.
39		(201-3)K	WINNEBAGO	2192	207
ILLINOIS				FED. AID PROJECT	

KEYPLAN SHEET 4











CONTRACT NO. 64B13



LEGEND NOTES

DRUMS, VERTICAL PANELS, AND BARRICADES ARE SPACED 40' C-C ALONG SHIFTS, 100' C-C ON TANGENT, AND 25' C-C ALONG RAMP GORES, EXCEPT WHERE OTHERWISE NOTED.

LEGEND

-  WORK ZONE
-  COMPLETED CONSTRUCTION (PREVIOUS STAGE WORK ZONE)
-  TEMPORARY PAVEMENT
-  COMPLETED TEMPORARY PAVEMENT (PREVIOUS STAGE WORK ZONE)
-  DIRECTION OF TRAFFIC
-  TYPE II BARRICADE OR DRUM, W/ STEADY BURN LIGHT (SEE NOTE)
-  VERTICAL PANELS (SEE NOTE)
-  TEMPORARY CONCRETE BARRIER
-  IMPACT ATTENUATORS, TEMPORARY
-  SIGN

MODEL: I:\19_Plan\1903_15sheet1
FILE NAME: g:\projects\2023\benesch\p1903\19030000\Eng_Docs\CAD_Sheets\MOT\19030000\19030000-PreStage.dgn



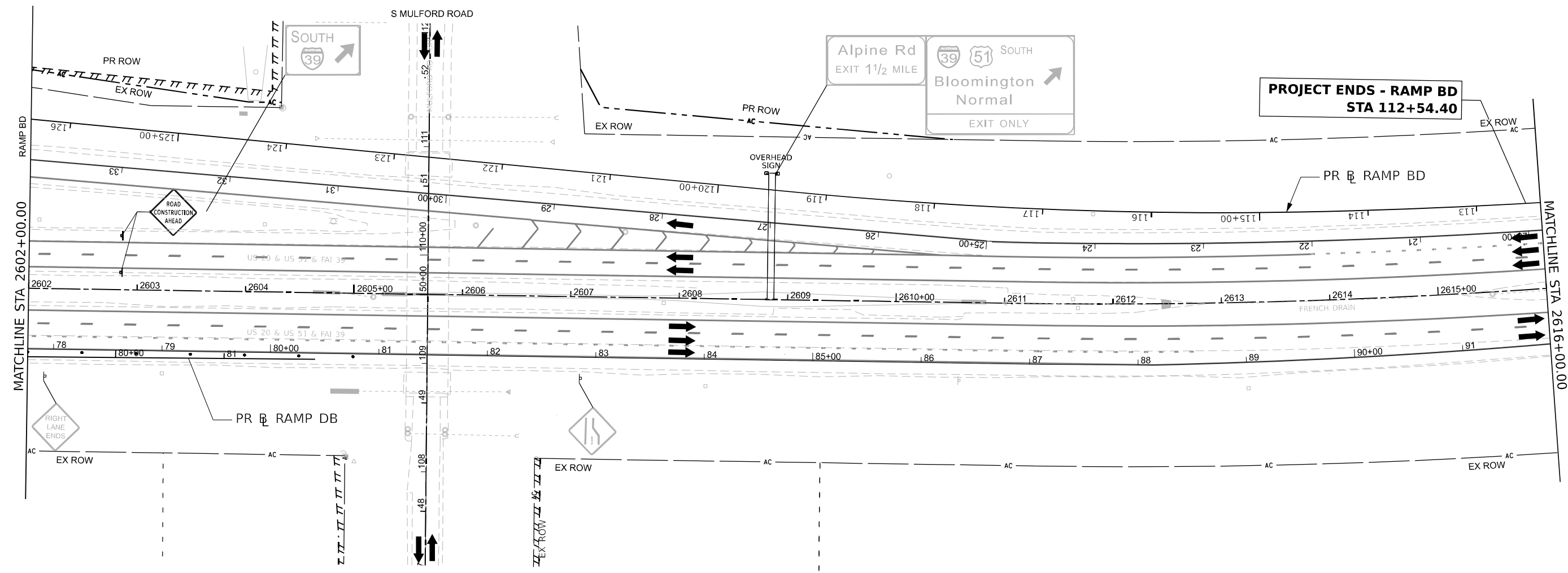
USER NAME = nReynolds	DESIGNED - J.TARDY	REVISED -
PLOT SCALE = 99.99980000' / in.	DRAWN - N.REYNOLDS	REVISED -
PLOT DATE = 3/30/2023	CHECKED - J.TARDY	REVISED -
	DATE - 3/31/2023	REVISED -

STATE OF ILLINOIS
DEPARTMENT OF TRANSPORTATION

STAGING PLAN I-39/US 20 PRE-STAGE

SCALE: 1"=20' SHEET 34 OF 231 SHEETS STA. TO STA.

KEYPLAN SHEET 5			
F.A.I. RTE.	SECTION	COUNTY	TOTAL SHEETS
39	(201-3)K	WINNEBAGO	2192
			208
CONTRACT NO. 64B13			
ILLINOIS FED. AID PROJECT			



LEGEND NOTES

DRUMS, VERTICAL PANELS, AND BARRICADES ARE SPACED 40' C-C ALONG SHIFTS, 100' C-C ON TANGENT, AND 25' C-C ALONG RAMP GORES, EXCEPT WHERE OTHERWISE NOTED.

LEGEND

- WORK ZONE
- COMPLETED CONSTRUCTION (PREVIOUS STAGE WORK ZONE)
- TEMPORARY PAVEMENT
- COMPLETED TEMPORARY PAVEMENT (PREVIOUS STAGE WORK ZONE)
- DIRECTION OF TRAFFIC
- TYPE II BARRICADE OR DRUM, W/ STEADY BURN LIGHT (SEE NOTE)
- VERTICAL PANELS (SEE NOTE)
- TEMPORARY CONCRETE BARRIER
- IMPACT ATTENUATORS, TEMPORARY
- SIGN

MODEL: I:\P\14\04\Sheet1.dwg; USER: nreynolds; DATE: 3/30/2023; PROJECT: STAGING PLAN I-39/US 20 PRE-STAGE



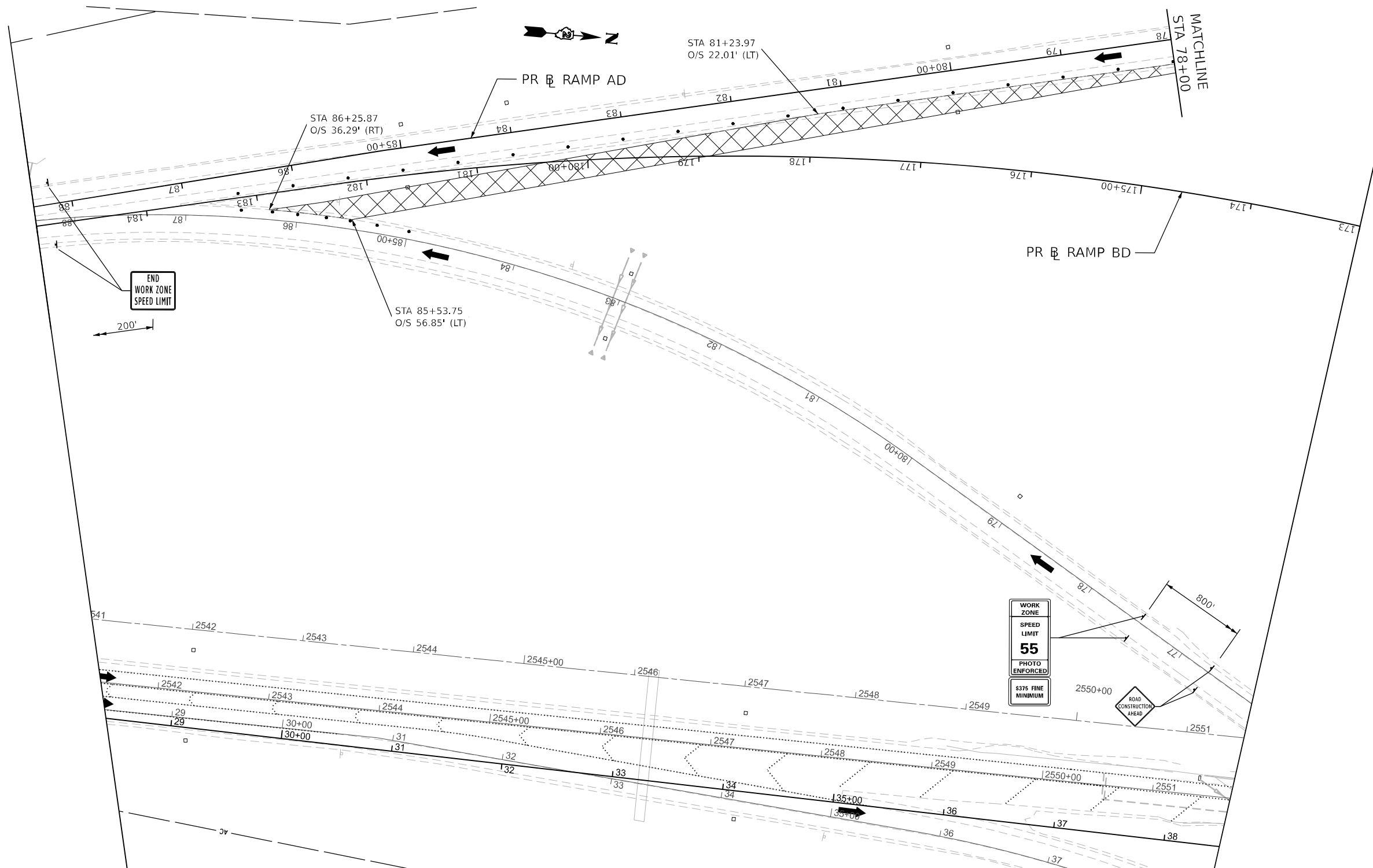
USER NAME = nreynolds	DESIGNED - J.TARDY	REVISED -
PLOT SCALE = 99.99980000' / in.	DRAWN - N.REYNOLDS	REVISED -
PLOT DATE = 3/30/2023	CHECKED - J.TARDY	REVISED -
	DATE - 3/31/2023	REVISED -

STATE OF ILLINOIS
DEPARTMENT OF TRANSPORTATION

STAGING PLAN I-39/US 20 PRE-STAGE	
SCALE: 1"=20'	SHEET 35 OF 231 SHEETS
STA.	TO STA.

KEYPLAN SHEET 6			
F.A.I. RTE.	SECTION	COUNTY	TOTAL SHEETS
39	(201-3)K	WINNEBAGO	2192
			SHEET NO. 209
			CONTRACT NO. 64B13
ILLINOIS FED. AID PROJECT			

MODEL: PR_Ramp.rvt; ID: MOT-Plan_4_Sheet1; FILE NAME: \\s:\projects\2023\staging\pr-ramp\pr-ramp.dwg; USER: jwm; DATE: 03/30/2023

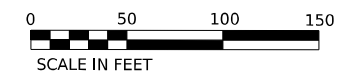


LEGEND NOTES

1. DRUMS, VERTICAL PANELS, AND BARRICADES ARE SPACED 40' C-C ALONG SHIFTS, 100' C-C ON TANGENT, AND 25' C-C ALONG RAMP GORES, EXCEPT WHERE OTHERWISE NOTED.
2. SEE REMOVAL PLANS AND PROJECT COMMITMENTS FOR TREE REMOVAL TIME FRAME RESTRICTIONS.

LEGEND

- WORK ZONE
- COMPLETED CONSTRUCTION (PREVIOUS STAGE WORK ZONE)
- TEMPORARY PAVEMENT
- COMPLETED TEMPORARY PAVEMENT (PREVIOUS STAGE WORK ZONE)
- DIRECTION OF TRAFFIC
- TYPE II BARRICADE OR DRUM, W/ STEADY BURN LIGHT (SEE NOTE)
- VERTICAL PANELS (SEE NOTE)
- TEMPORARY CONCRETE BARRIER
- IMPACT ATTENUATORS, TEMPORARY
- SIGN



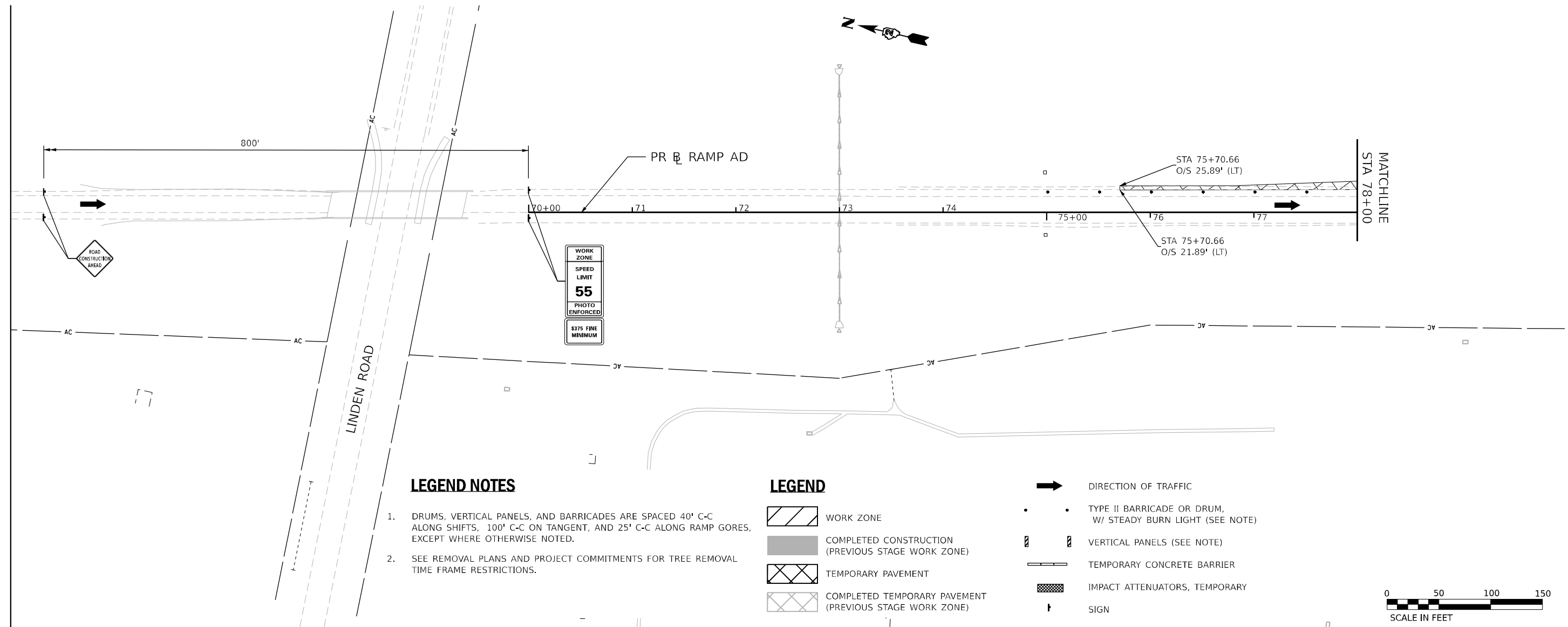
USER NAME = vvesco	DESIGNED - JWM	REVISED -
PLOT SCALE = 0.16666633' / in.	DRAWN - VV	REVISED -
PLOT DATE = 03/30/2023	CHECKED - EIG	REVISED -
	DATE - 03/31/2023	REVISED -

STATE OF ILLINOIS
DEPARTMENT OF TRANSPORTATION

STAGING PLAN PRESTAGE RAMPS AD PLANS			
SCALE: 1"=50'	SHEET 1	OF 2 SHEETS	STA. 173+00 TO STA. 185+00

KEYPLAN SHEET 14			
F.A.I. RTE.	SECTION	COUNTY	TOTAL SHEETS
39	(201-3)K	WINNEBAGO	2192
			SHEET NO. 210
CONTRACT NO. 64B13			
ILLINOIS FED. AID PROJECT			

MODEL: PR_RampAD - MOT-Ramp AD - Sheet 6 (Sheet 1)
 FILE NAME: \\s:\projects\64b13\mtramps\pr-rampad\documents\10800\00\eng_docs\cad_sheets\mot\mtramps_bd_db\bowman\10264813-55\staging\mtrampad-prestage.cad

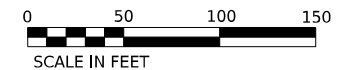


LEGEND NOTES

1. DRUMS, VERTICAL PANELS, AND BARRICADES ARE SPACED 40' C-C ALONG SHIFTS, 100' C-C ON TANGENT, AND 25' C-C ALONG RAMP GORES, EXCEPT WHERE OTHERWISE NOTED.
2. SEE REMOVAL PLANS AND PROJECT COMMITMENTS FOR TREE REMOVAL TIME FRAME RESTRICTIONS.

LEGEND

- WORK ZONE
- COMPLETED CONSTRUCTION (PREVIOUS STAGE WORK ZONE)
- TEMPORARY PAVEMENT
- COMPLETED TEMPORARY PAVEMENT (PREVIOUS STAGE WORK ZONE)
- DIRECTION OF TRAFFIC
- TYPE II BARRICADE OR DRUM, W/ STEADY BURN LIGHT (SEE NOTE)
- VERTICAL PANELS (SEE NOTE)
- TEMPORARY CONCRETE BARRIER
- IMPACT ATTENUATORS, TEMPORARY
- SIGN



USER NAME = vvesco	DESIGNED - JWM	REVISED -
DRAWN - VV	REVISOR -	
PLOT SCALE = 0.16666633 1 / in.	CHECKED - EIG	REVISED -
PLOT DATE = 03/30/2023	DATE - 03/31/2023	REVISED -

STATE OF ILLINOIS
 DEPARTMENT OF TRANSPORTATION

STAGING PLAN
 PRESTAGE RAMP AD PLANS

SCALE: 1"=50' SHEET 2 OF 2 SHEETS STA. 53+00 TO STA. 68+00

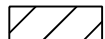



KEYPLAN SHEET 21







F.A.I. RTE.	SECTION	COUNTY	TOTAL SHEETS	SHEET NO.
39	(201-3)K	WINNEBAGO	2192	211
			CONTRACT NO. 64B13	
ILLINOIS FED. AID PROJECT				

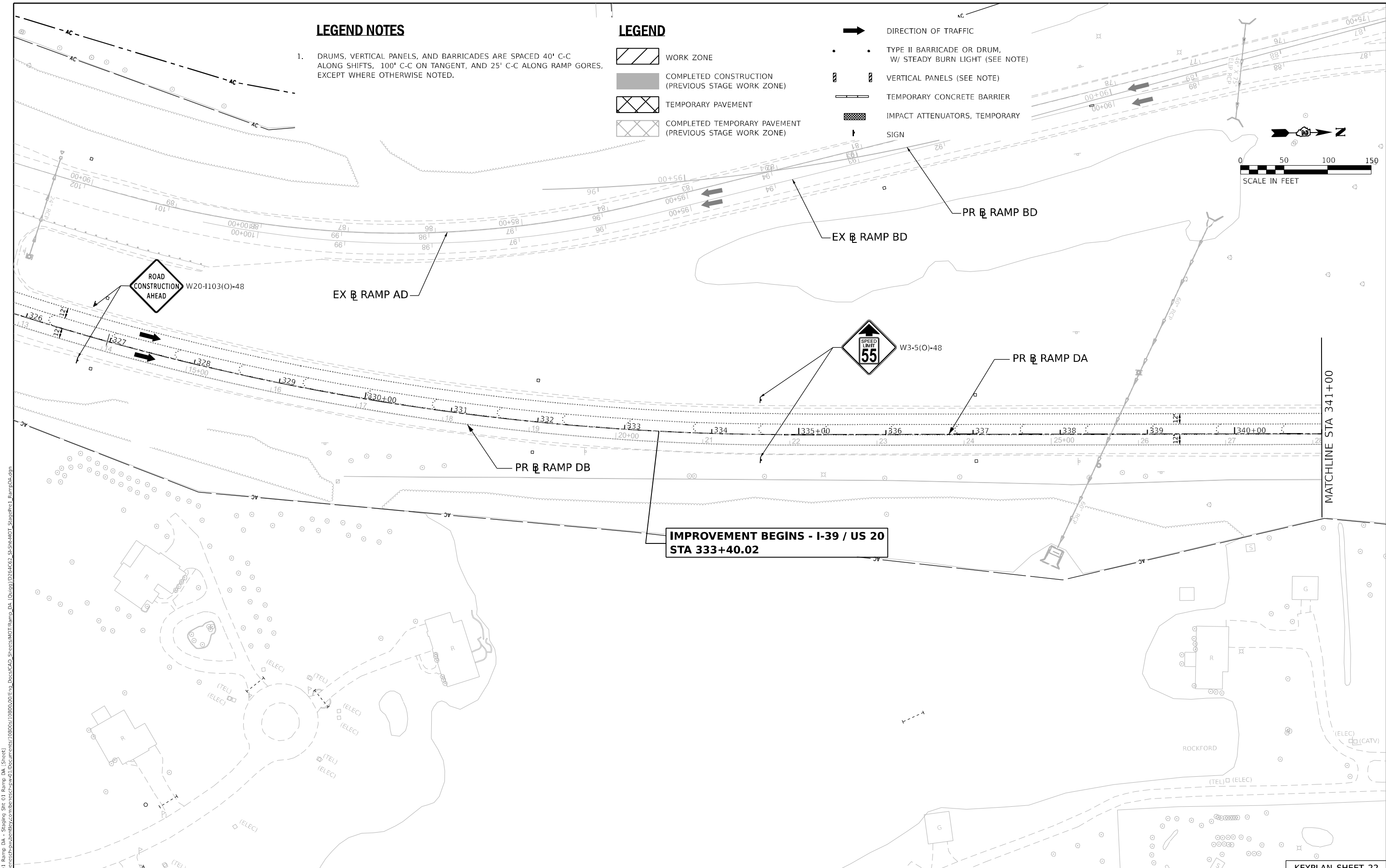
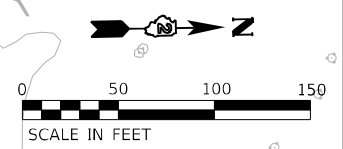
LEGEND NOTES

1. DRUMS, VERTICAL PANELS, AND BARRICADES ARE SPACED 40' C-C ALONG SHIFTS, 100' C-C ON TANGENT, AND 25' C-C ALONG RAMP GORES, EXCEPT WHERE OTHERWISE NOTED.

LEGEND

-  WORK ZONE
-  COMPLETED CONSTRUCTION (PREVIOUS STAGE WORK ZONE)
-  TEMPORARY PAVEMENT
-  COMPLETED TEMPORARY PAVEMENT (PREVIOUS STAGE WORK ZONE)

-  DIRECTION OF TRAFFIC
-  TYPE II BARRICADE OR DRUM, W/ STEADY BURN LIGHT (SEE NOTE)
-  VERTICAL PANELS (SEE NOTE)
-  TEMPORARY CONCRETE BARRIER
-  IMPACT ATTENUATORS, TEMPORARY
-  SIGN



MODEL: Staging Plan Ramp DA - Staging Sht 01 Ramp DA Sheet1
 FILE NAME: \\p01eng02\p01\2023\31\2023\I-39\US-20\Staging\2023\I-39 US 20 Staging Plan Ramp DA.dwg
 USER: slmansk
 DATE: 03/31/2023



USER NAME = slmansk	DESIGNED - SL	REVISED -
PLOT SCALE = 99.99980000' / in.	DRAWN - SL	REVISED -
PLOT DATE = 3/30/2023	CHECKED - FBN	REVISED -
	DATE - 03/31/2023	REVISED -

STATE OF ILLINOIS
DEPARTMENT OF TRANSPORTATION

**STAGING PLAN PRE-STAGE
RAMP DA PLANS**

SCALE: 1"=50' SHEET 1 OF 4 SHEETS STA. 333+40.02 TO STA. 340+50.00

F.A.I. RTE.	SECTION	COUNTY	TOTAL SHEETS	SHEET NO.
39	(201-3)K	WINNEBAGO	2192	212

CONTRACT NO. 64B13

ILLINOIS FED. AID PROJECT

KEYPLAN SHEET 22

MODEL: Runaround-1 - Runaround-1-1 (Sheet)
 FILE NAME: \\p020000\projects\2021\2021-03-01\Documents\108000\00\Eng_Docs\MOT\Ramp_DA (Dwg)\Alignment_Pro_Lin\Runaround-1.dwg



USER NAME = slemanski	DESIGNED - RG	REVISED -
PLOT SCALE = 0.16666633 1 / in.	DRAWN - RG	REVISED -
PLOT DATE = 3/30/2023	CHECKED - FBN	REVISED -
	DATE - 03/31/2023	REVISED -

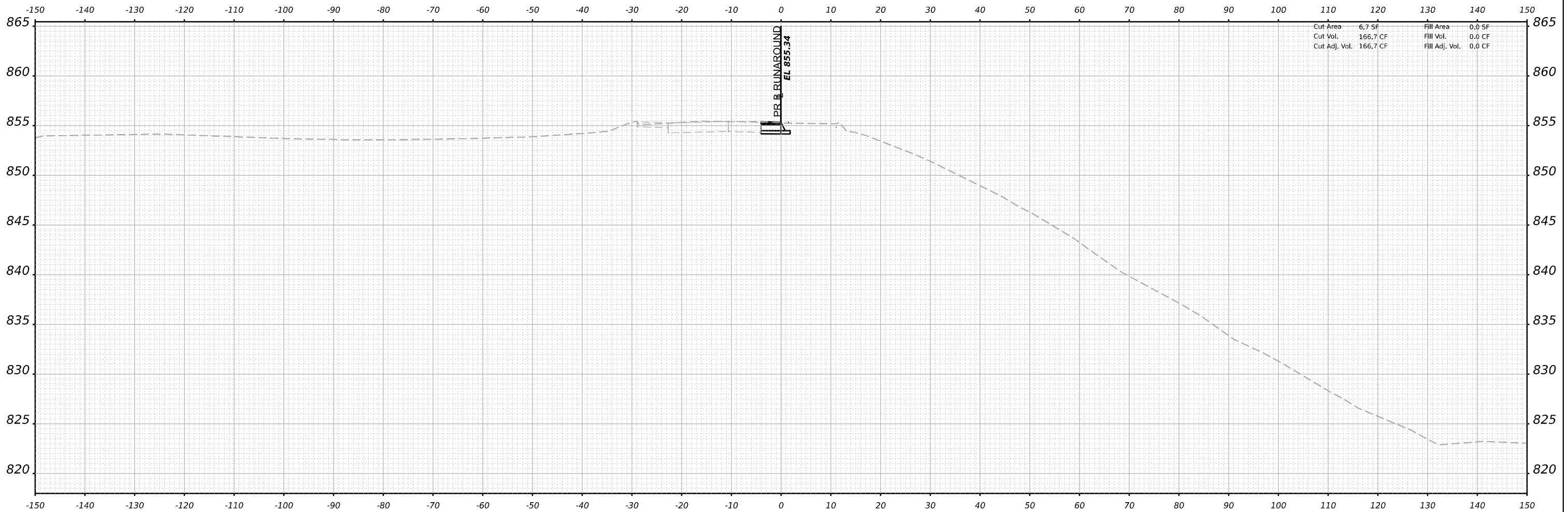
STATE OF ILLINOIS
 DEPARTMENT OF TRANSPORTATION

SCALE: 1" = 50'	SHEET 1 OF 1 SHEETS	STA. 1" = 50' TO STA.
-----------------	---------------------	-----------------------

STAGING PLAN PRE-STAGE
 RAMP DA RUNAROUND PROFILE

F.A.I. RTE. 39	SECTION (201-3)K	COUNTY WINNEBAGO	TOTAL SHEETS 2192	SHEET NO. 216
ILLINOIS FED. AID PROJECT			CONTRACT NO. 64B13	

MODEL: RampPlanPre_Stage - 1+50.00 (Sheet)
 FILE NAME: \\p01\projects\2023\64B13\2023\64B13\Drawings\108000\01\Eng_Docs\CAD_Sheets\MOT\Ramp_Da_Runaround\108000\01\Eng_Docs\CAD_Sheets\MOT\Ramp_Da_Runaround_Pre-Stage_1+50.00.dwg



STA 1+50.00



USER NAME = slemanski	DESIGNED - RG	REVISED -
PLOT SCALE = 0.16666633 1 / in.	DRAWN - RG	REVISED -
PLOT DATE = 3/30/2023	CHECKED - FBN	REVISED -
	DATE - 03/31/2023	REVISED -

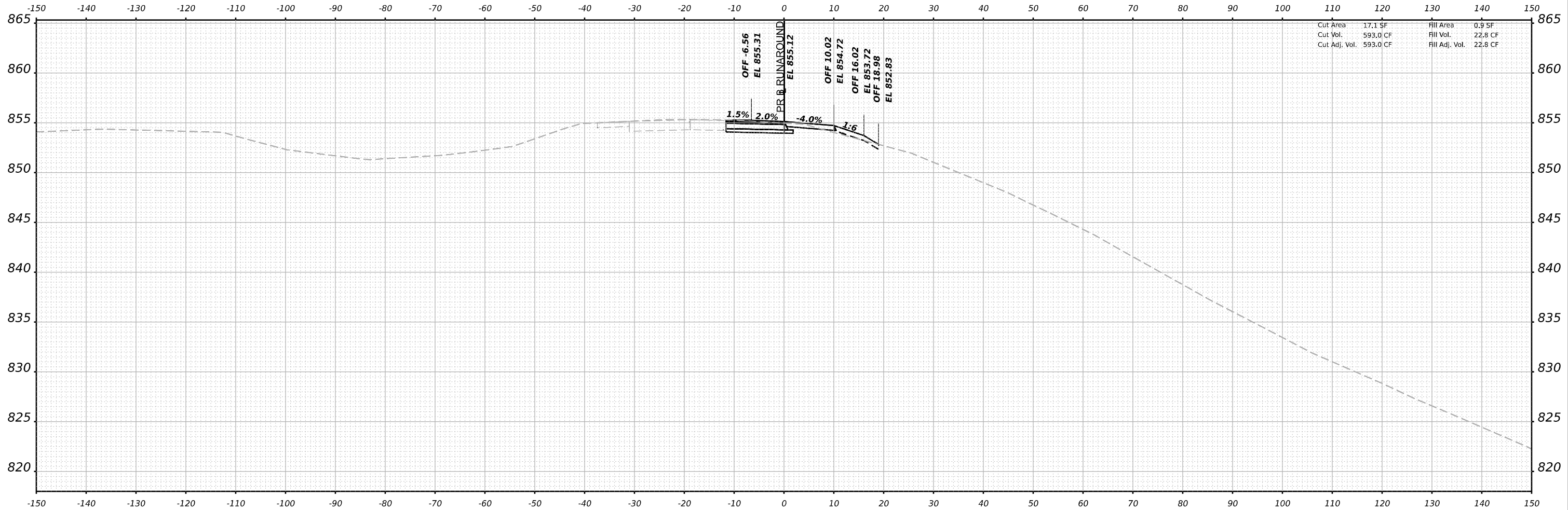
**STATE OF ILLINOIS
 DEPARTMENT OF TRANSPORTATION**

**STAGING PLAN PRE-STAGE
 RAMP DA RUNAROUND CROSS SECTIONS**

SCALE: 10H:5V SHEET 1 OF 17 SHEETS STA. 1+50.00 TO STA.

F.A.I. RTE.	SECTION	COUNTY	TOTAL SHEETS	SHEET NO.
39	(201-3)K	WINNEBAGO	2192	217
CONTRACT NO. 64B13				
ILLINOIS FED. AID PROJECT				

MODEL: Runaround_VS_2+00.00 (Sheet)
 FILE NAME: \\p01\deschamps\p01\Documents\108000\01\Eng_Docs\CAD_Sheets\MOT\Ramp_Da_Runaround_VS_2+00.00



STA 2+00.00



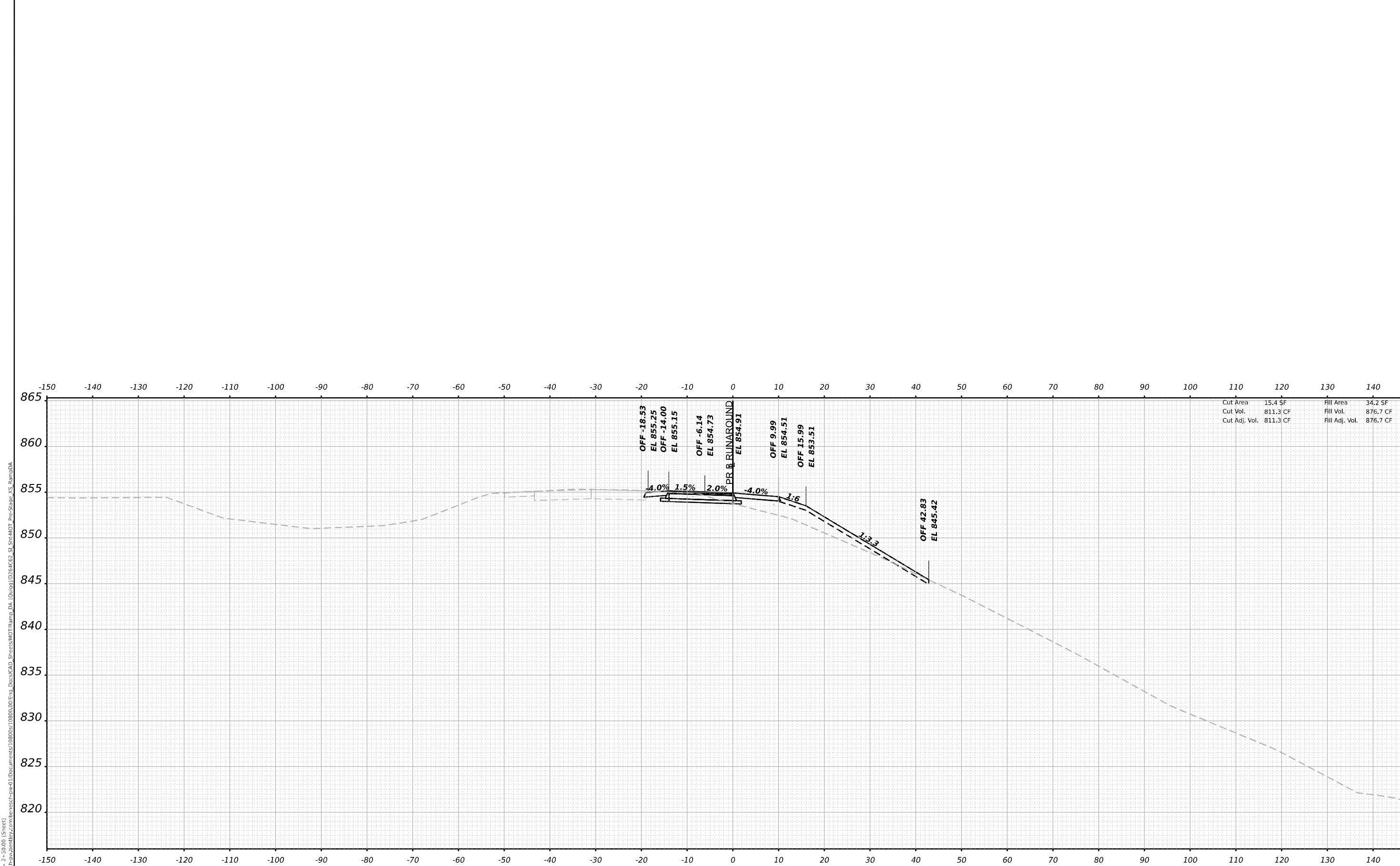
USER NAME =	slemanski	DESIGNED -	RG	REVISED -	
DRAWN -	RG	CHECKED -	FBN	REVISED -	
PLOT SCALE =	0.16666633 1 / in.	DATE -	03/31/2023	REVISED -	
PLOT DATE =	3/30/2023				

STATE OF ILLINOIS
 DEPARTMENT OF TRANSPORTATION

**STAGING PLAN PRE-STAGE
 RAMP DA RUNAROUND CROSS SECTIONS**

SCALE: 10H:5V SHEET 2 OF 17 SHEETS STA. 2+00.00 TO STA.

F.A.I. RTE.	SECTION	COUNTY	TOTAL SHEETS	SHEET NO.
39	(201-3)K	WINNEBAGO	2192	218
CONTRACT NO. 64B13				
ILLINOIS FED. AID PROJECT				



Cut Area	15.4 SF	Fill Area	34.2 SF
Cut Vol.	811.3 CF	Fill Vol.	876.7 CF
Cut Adj. Vol.	811.3 CF	Fill Adj. Vol.	876.7 CF

STA 2+50.00

MODEL: Runaround_VS_2+50.00 (Sheet)
 FILE NAME: \\p:\projects\2023\2023-03-31\runaround\Drawings\CAD_Sheets\MOT\Bamp_Da_Runaround\Drawings\2023-03-31\Runaround_VS_Bamp_Da_Runaround.dwg



USER NAME =	slemanski	DESIGNED -	RG	REVISED -	
DRAWN -	RG	CHECKED -	FBN	REVISIED -	
PLOT SCALE =	0.16666633 1 / in.	DATE -	03/31/2023	REVISIED -	
PLOT DATE =	3/30/2023				

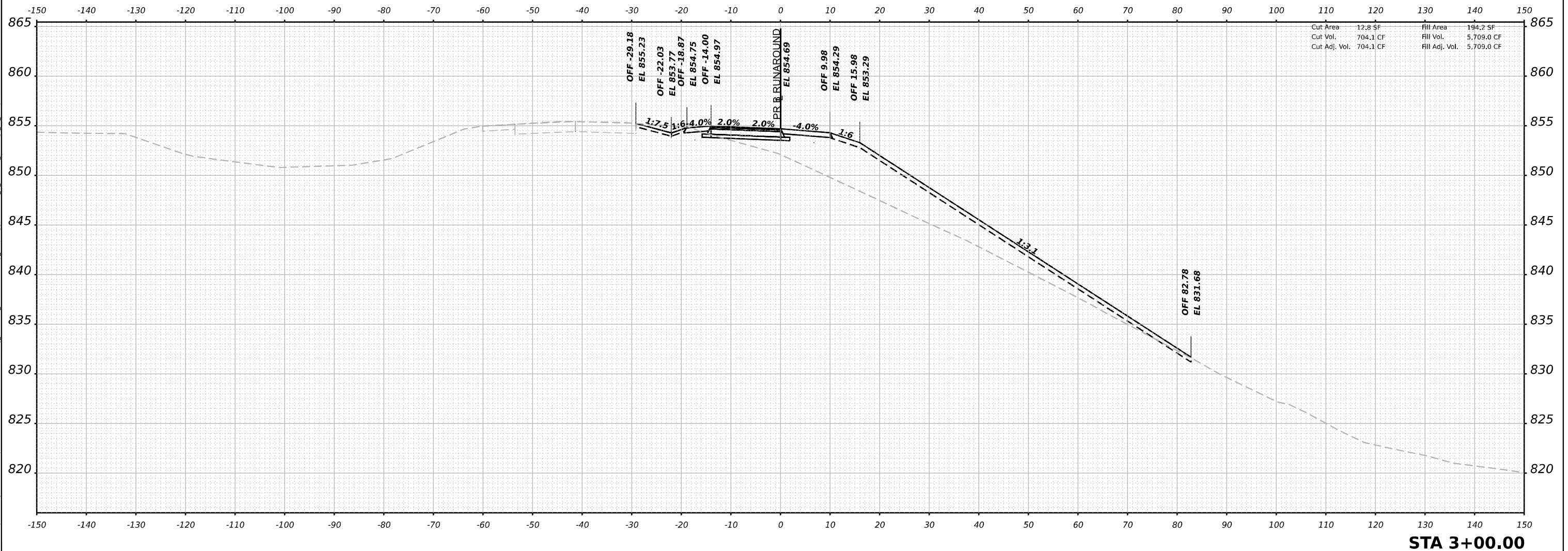
STATE OF ILLINOIS
DEPARTMENT OF TRANSPORTATION

**STAGING PLAN PRE-STAGE
RAMP DA RUNAROUND CROSS SECTIONS**

SCALE: 10H:5V SHEET 3 OF 17 SHEETS STA. 2+50.00 TO STA.

F.A.I. RTE.	SECTION	COUNTY	TOTAL SHEETS	SHEET NO.
39	(201-3)K	WINNEBAGO	2192	219
			CONTRACT NO. 64B13	
		ILLINOIS	FED. AID PROJECT	

MODEL: Rmnstnsrnd_V3_3+00.00 (Sheet)
 FILE NAME: J:\23231823\23231823.dwg
 PROJECT: 08000001080000001\Eng_Docs\CAD_Sheets\MOT\Ramp_DA_Cross\CAD_Sheets\MOT\Ramp_DA_Cross\Pre-Stage_V3_RampDA



STA 3+00.00



USER NAME =	slmanski
PLOT SCALE =	0.16666633 1 / in.
PLOT DATE =	3/30/2023

DESIGNED -	RG
DRAWN -	RG
CHECKED -	FBN
DATE -	03/31/2023

REVISED -	
REVISED -	
REVISED -	
REVISED -	

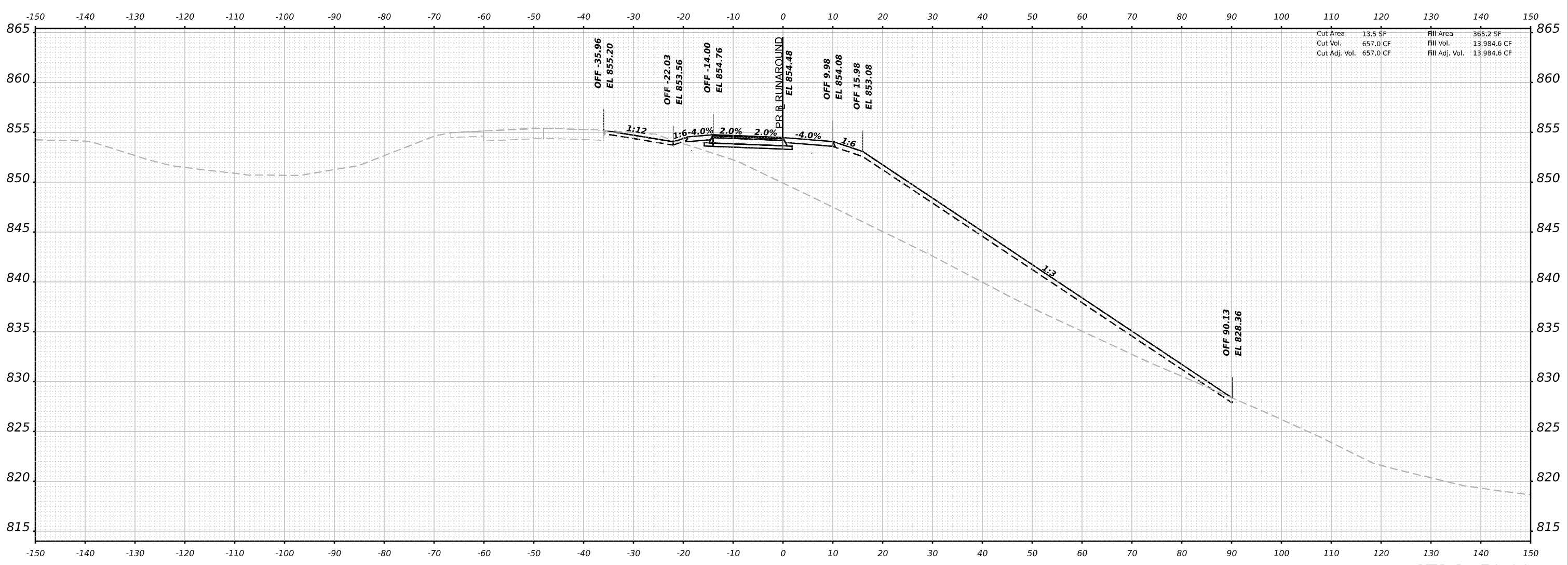
**STATE OF ILLINOIS
DEPARTMENT OF TRANSPORTATION**

**STAGING PLAN PRE-STAGE
RAMP DA RUNAROUND CROSS SECTIONS**

SCALE: 10H:5V SHEET 4 OF 17 SHEETS STA. 3+00.00 TO STA.

F.A.I. RTE.	SECTION	COUNTY	TOTAL SHEETS	SHEET NO.
39	(201-3)K	WINNEBAGO	2192	220
CONTRACT NO. 64B13				
ILLINOIS FED. AID PROJECT				

MODEL: Runaround_VS - 3+50.00 (Sheet)
 FILE NAME: \\p01\csc\chris\p01\Documents\108000\01\Eng_Docs\CAD_Sheets\MOT\Ramp_Da_Runaround\108000\01\Eng_Docs\CAD_Sheets\MOT\Ramp_Da_Runaround_VS_Ramp.DA



STA 3+50.00



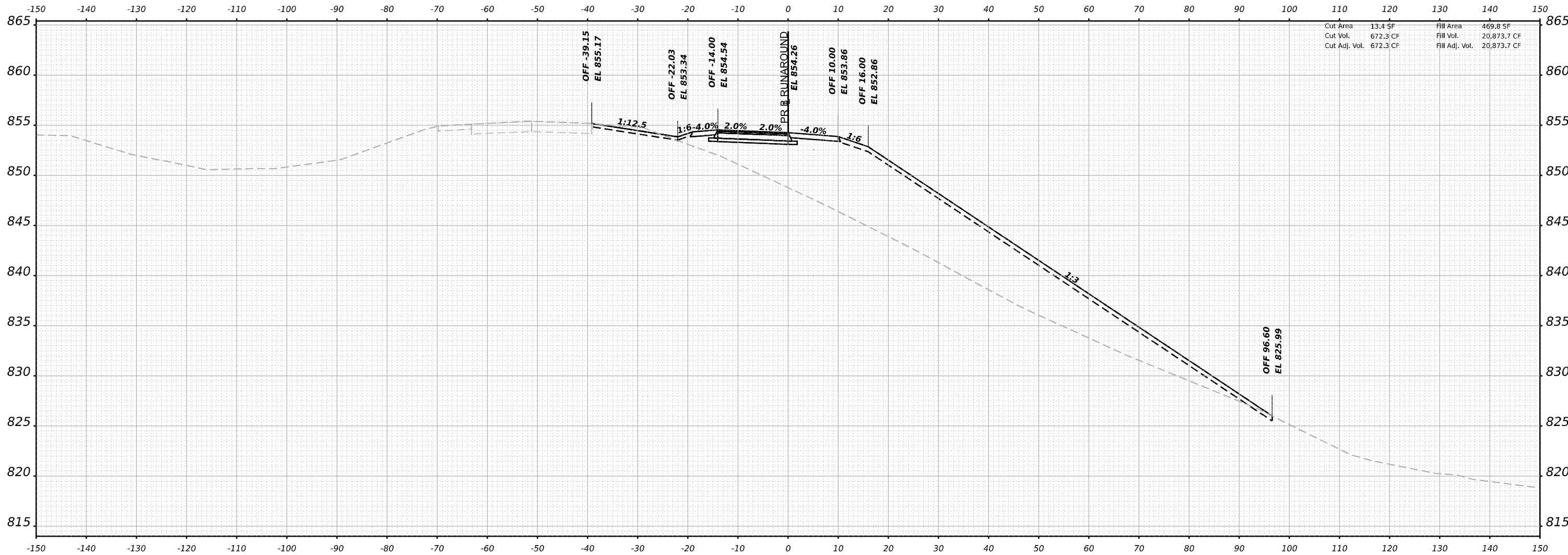
USER NAME =	slemanski	DESIGNED -	RG	REVISED -	
DRAWN -	RG	CHECKED -	FBN	REVISED -	
PLOT SCALE =	0.16666633 1 / in.	DATE -	03/31/2023	REVISED -	
PLOT DATE =	3/30/2023				

STATE OF ILLINOIS
DEPARTMENT OF TRANSPORTATION

**STAGING PLAN PRE-STAGE
RAMP DA RUNAROUND CROSS SECTIONS**

SCALE: 10H:5V SHEET 5 OF 17 SHEETS STA. 3+50.00 TO STA.

F.A.I. RTE.	SECTION	COUNTY	TOTAL SHEETS	SHEET NO.
39	(201-3)K	WINNEBAGO	2192	221
CONTRACT NO. 64B13				
ILLINOIS FED. AID PROJECT				



Cut Area	13.4 SF	Fill Area	469.8 SF
Cut Vol.	672.3 CF	Fill Vol.	20,873.7 CF
Cut Adj. Vol.	672.3 CF	Fill Adj. Vol.	20,873.7 CF

STA 4+00.00

MODEL: Runaround_V3 - 4+00.00 (Sheet)
 FILE NAME: \\pvs\pvsch\caddocs\2023\108800\01\Documents\108800\01\Drawings\108800\01\Drawings\MOT\Ramp_Da_Cross\CAD_Sheets\MOT\Ramp_Da_Cross_Sht-MOT_Pre-Stage_V3_Ramp.DA



USER NAME = slemanski	DESIGNED - RG	REVISIONS
PLOT SCALE = 0.16666633' / in.	DRAWN - RG	REVISIONS
PLOT DATE = 3/30/2023	CHECKED - FBN	REVISIONS
	DATE - 03/31/2023	REVISIONS

STATE OF ILLINOIS
DEPARTMENT OF TRANSPORTATION

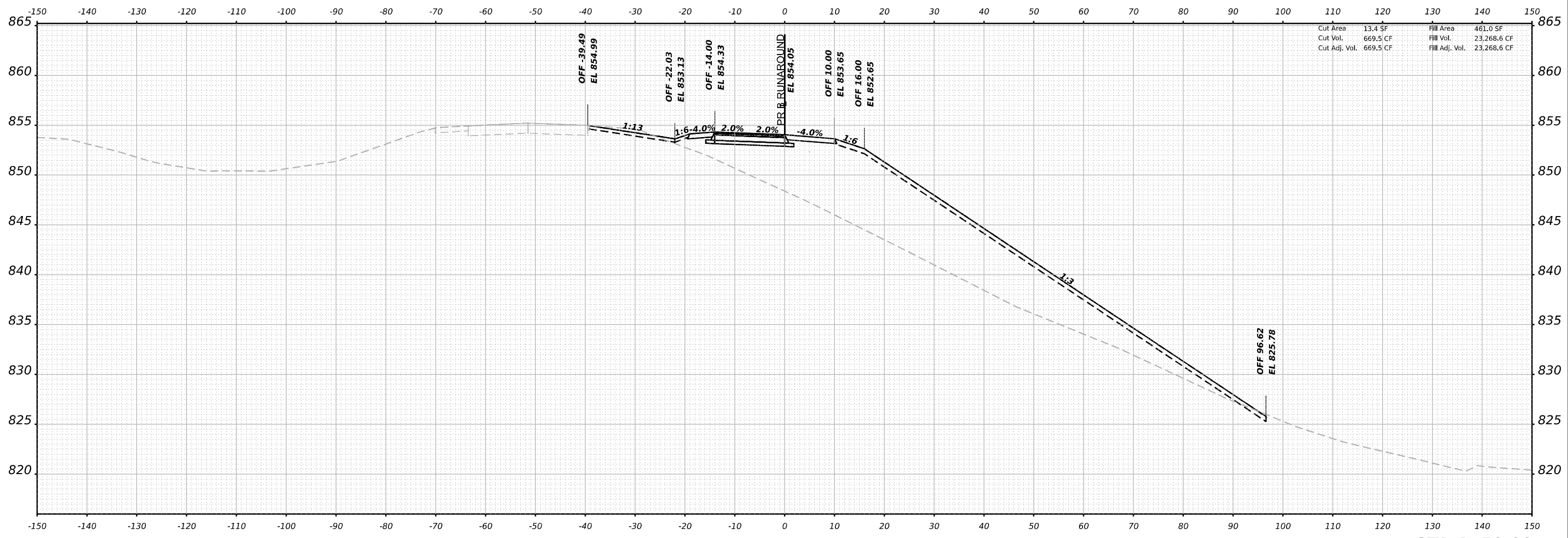
**STAGING PLAN PRE-STAGE
RAMP DA RUNAROUND CROSS SECTIONS**

SCALE: 10H:5V SHEET 6 OF 17 SHEETS STA. 4+00.00 TO STA.

F.A.I. RTE.	SECTION	COUNTY	TOTAL SHEETS	SHEET NO.
39	(201-3)K	WINNEBAGO	2192	222
CONTRACT NO. 64B13				

ILLINOIS FED. AID PROJECT

MODEL: Runaround_V5 - 4+50.00 [Sheet]
 FILE: \\naulc.pwr.com\projects\2023\winnebago\64b13\concrete\pwr\01\Documents\10800r10800r001\Eng_Docs\CAD_Sheets\MOT\Ramp_DA_Louge\10364663_S1_Sht\MOT_PreStage_V5_RampDA



Cut Area	13.4 SF	Fill Area	461.0 SF
Cut Vol.	669.5 CF	Fill Vol.	23,268.6 CF
Cut Adj. Vol.	669.5 CF	Fill Adj. Vol.	23,268.6 CF

STA 4+50.00



USER NAME = sljemanski	DESIGNED - RG	REVISED -
PLOT SCALE = 0.16666667' / in.	DRAWN - RG	REVISED -
PLOT DATE = 3/30/2023	CHECKED - FBN	REVISED -
	DATE - 03/31/2023	REVISED -

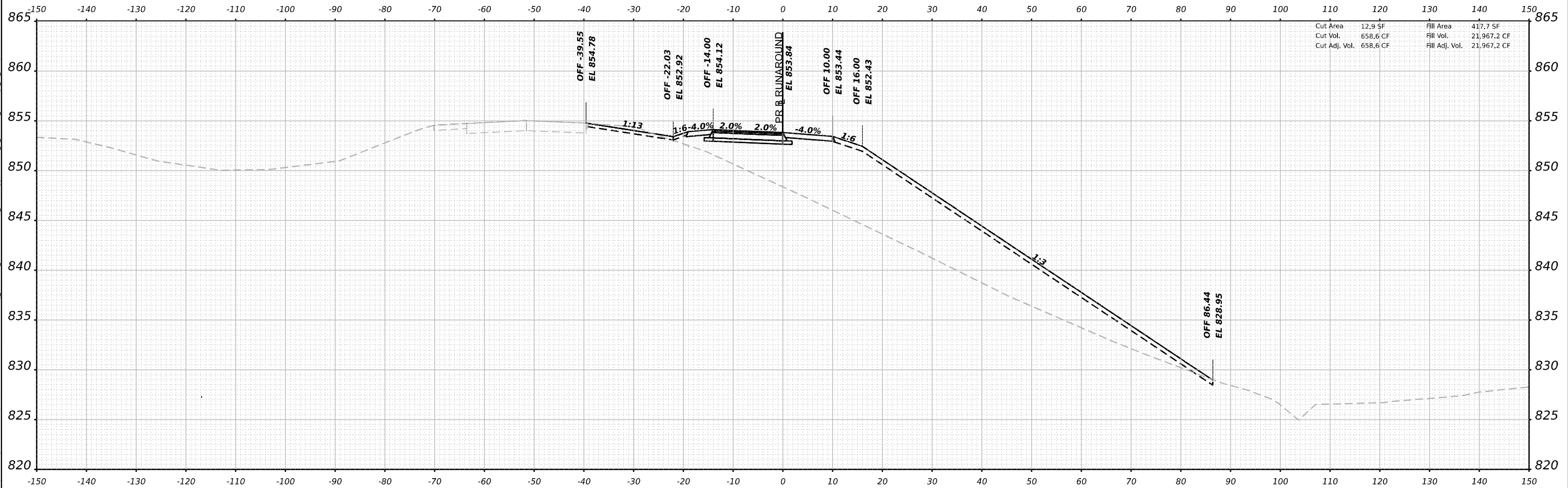
STATE OF ILLINOIS
DEPARTMENT OF TRANSPORTATION

**STAGING PLAN PRE-STAGE
RAMP DA RUNAROUND CROSS SECTIONS**

SCALE: 10H:5V SHEET 7 OF 17 SHEETS STA. 4+50.00 TO STA.

F.A.I. RTE.	SECTION	COUNTY	TOTAL SHEETS	SHEET NO.
39	(201-3)K	WINNEBAGO	2192	223
CONTRACT NO. 64B13				
ILLINOIS FED. AID PROJECT				

MODEL: Rampsta.mxd_VS - 5+00.00 (Sheet)
 FILE NAME: \\p:\projects\2023\64818\64818.dwg



Cut Area	12.9 SF	Fill Area	417.7 SF
Cut Vol.	658.6 CF	Fill Vol.	21,967.2 CF
Cut Adj. Vol.	658.6 CF	Fill Adj. Vol.	21,967.2 CF

STA 5+00.00



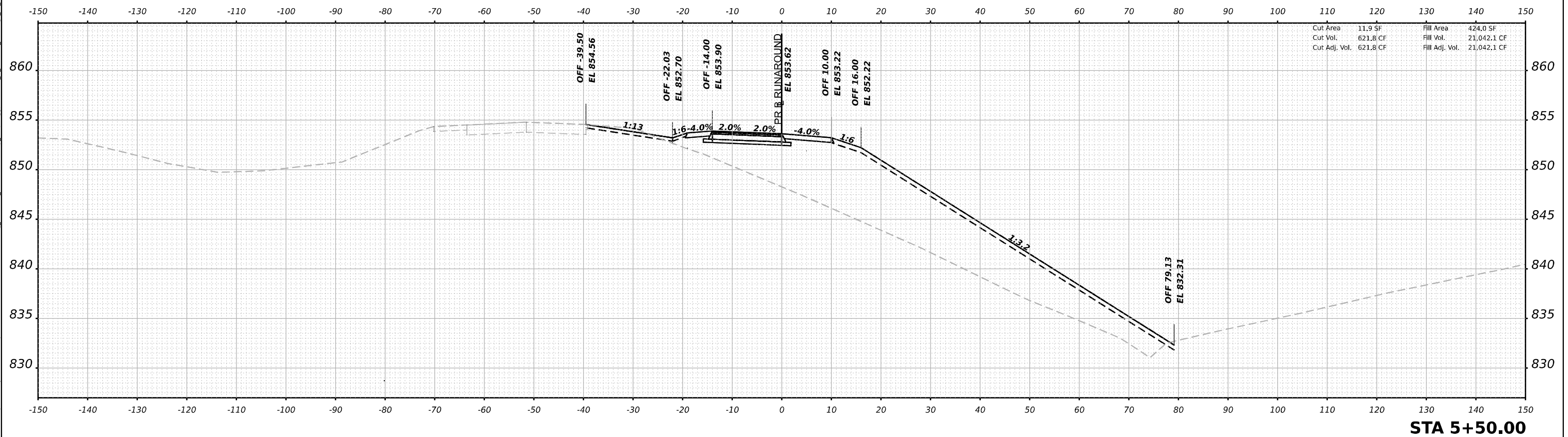
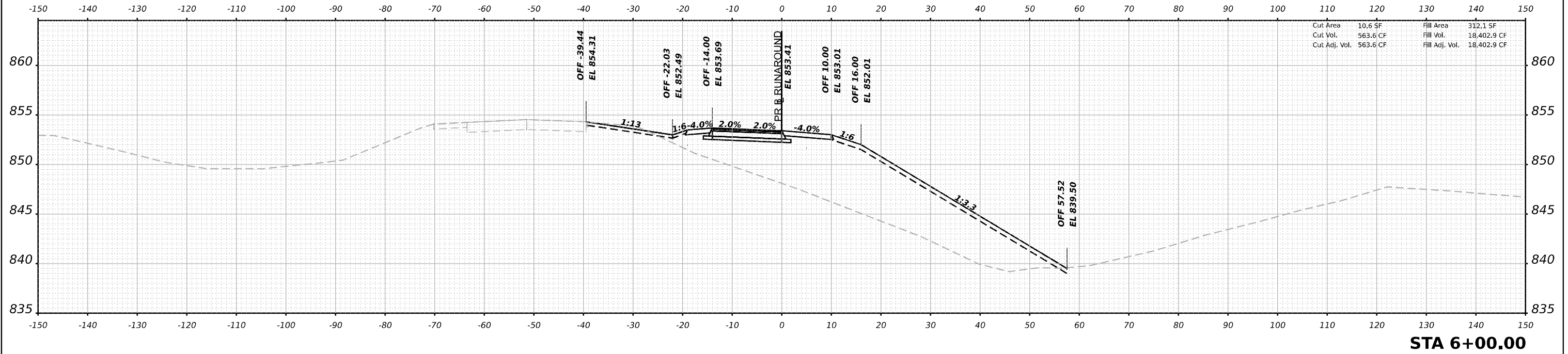
USER NAME =	slemanski	DESIGNED -	RG	REVISED -	
DRAWN -	RG	CHECKED -	FBN	REVISED -	
PLOT SCALE =	0.16666633 1 / in.	DATE -	03/31/2023	REVISED -	
PLOT DATE =	3/30/2023				

STATE OF ILLINOIS
 DEPARTMENT OF TRANSPORTATION

**STAGING PLAN PRE-STAGE
 RAMP DA RUNAROUND CROSS SECTIONS**

SCALE: 10H:5V SHEET 8 OF 17 SHEETS STA. 5+00.00 TO STA.

F.A.I. RTE.	SECTION	COUNTY	TOTAL SHEETS	SHEET NO.
39	(201-3)K	WINNEBAGO	2192	224
CONTRACT NO. 64B13				
ILLINOIS FED. AID PROJECT				



MODEL: Runaround_V5 - 5+50.00 (Sheet)
 FILE NAME: \\p01\deschamps\p01\Documents\108000\01\Eng_Docs\CAD_Sheets\MOT\Bump_DA_Runaround_V5_Sht-MOT_Pre-Stage_V5_Ramp.DA



USER NAME =	slemanski	DESIGNED -	RG	REVISED -	
DRAWN -	RG	REVISIONS			
PLOT SCALE =	0.16666633 1 / in.	CHECKED -	FBN	REVISED -	
PLOT DATE =	3/30/2023	DATE -	03/31/2023	REVISED -	

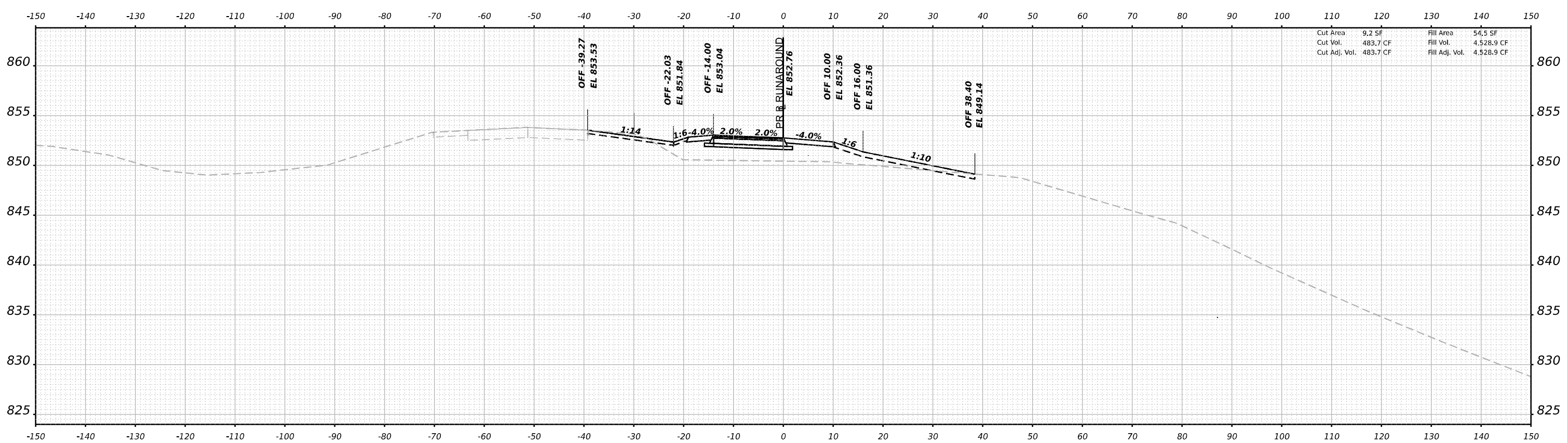
STATE OF ILLINOIS
DEPARTMENT OF TRANSPORTATION

**STAGING PLAN PRE-STAGE
RAMP DA RUNAROUND CROSS SECTIONS**

SCALE: 10H:5V SHEET 9 OF 17 SHEETS STA. 5+50.00 TO STA. 6+00.00

F.A.I. RTE.	SECTION	COUNTY	TOTAL SHEETS	SHEET NO.
39	(201-3)K	WINNEBAGO	2192	225
				CONTRACT NO. 64B13
ILLINOIS FED. AID PROJECT				

MODEL: RampPlan.dwg, 7+50.00 (Sheet)
 FILE NAME: \\p01\deschamps\p01\Documents\108000\01\Eng_Docs\CAD_Sheets\MOT\Ramp_Da_Runaround\108000\01\Eng_Docs\CAD_Sheets\MOT\Ramp_Da_Runaround.dwg



Cut Area	9.2 SF	Fill Area	54.5 SF
Cut Vol.	483.7 CF	Fill Vol.	4,528.9 CF
Cut Adj. Vol.	483.7 CF	Fill Adj. Vol.	4,528.9 CF

STA 7+50.00



USER NAME =	slomanski	DESIGNED -	RG	REVISED -	
DRAWN -	RG	CHECKED -	FBN	REVISED -	
PLOT SCALE =	0.16666633 1 / in.	DATE -	03/31/2023	REVISED -	
PLOT DATE =	3/30/2023				

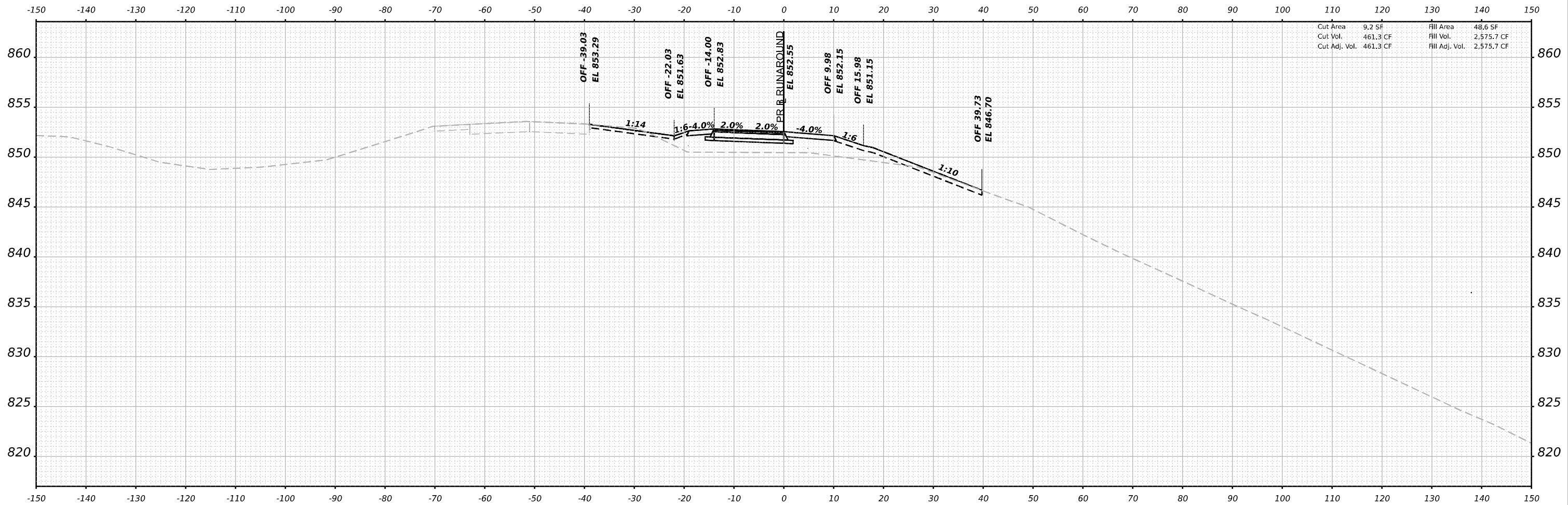
STATE OF ILLINOIS
 DEPARTMENT OF TRANSPORTATION

**STAGING PLAN PRE-STAGE
 RAMP DA RUNAROUND CROSS SECTIONS**

SCALE: 10H:5V SHEET 11 OF 17 SHEETS STA. 7+50.00 TO STA.

F.A.I. RTE.	SECTION	COUNTY	TOTAL SHEETS	SHEET NO.
39	(201-3)K	WINNEBAGO	2192	227
CONTRACT NO. 64B13				
ILLINOIS FED. AID PROJECT				

MODEL: Runaround_VS - 8+00.00 (Sheet)
 FILE NAME: \\p01\csc\csc\p01\Documents\108000\01\Eng_Docs\CAD_Sheets\MOT\Runaround_VS_Sht-MOT_PreStage_VS_Ramp.DA



Cut Area	9.2 SF	Fill Area	48.6 SF
Cut Vol.	461.3 CF	Fill Vol.	2,575.7 CF
Cut Adj. Vol.	461.3 CF	Fill Adj. Vol.	2,575.7 CF

STA 8+00.00



USER NAME =	slemanski	DESIGNED -	RG	REVISED -	
DRAWN -	RG	REVISIONS			
PLOT SCALE =	0.16666633 1 / in.	CHECKED -	FBN	REVISED -	
PLOT DATE =	3/30/2023	DATE -	03/31/2023	REVISED -	

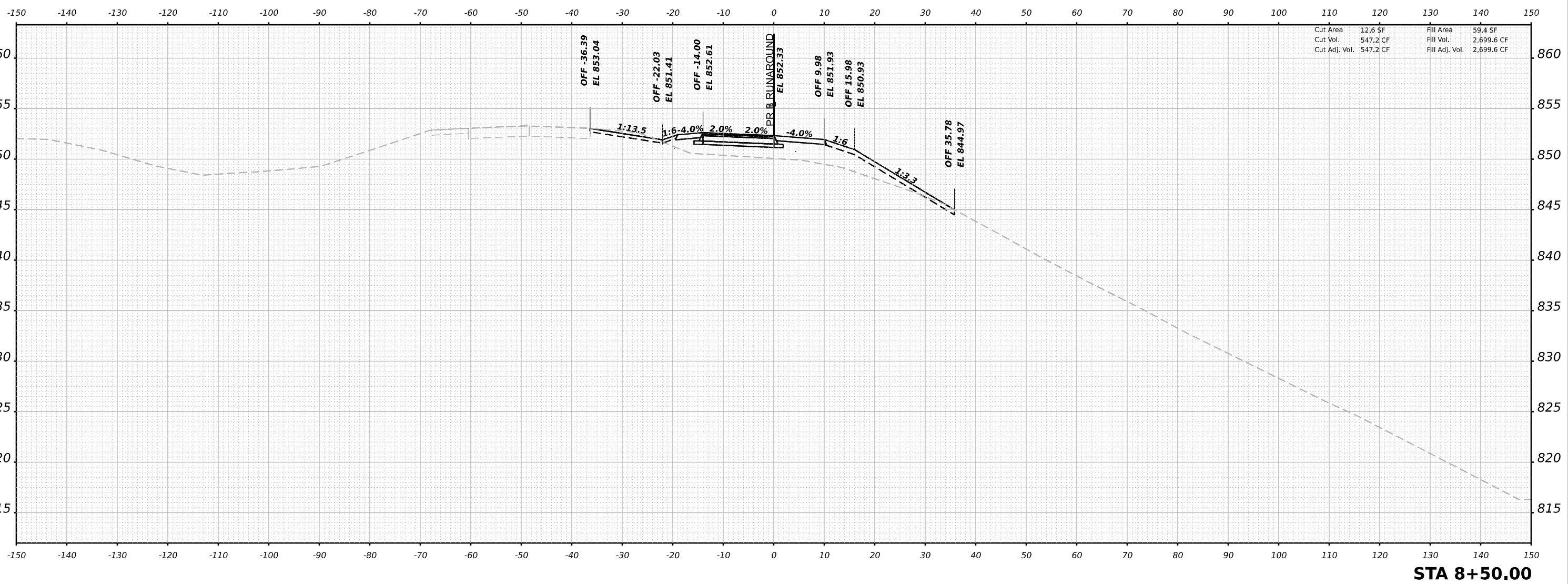
STATE OF ILLINOIS
 DEPARTMENT OF TRANSPORTATION

**STAGING PLAN PRE-STAGE
 RAMP DA RUNAROUND CROSS SECTIONS**

SCALE: 10H:5V SHEET 12 OF 17 SHEETS STA. 8+00.00 TO STA.

F.A.I. RTE.	SECTION	COUNTY	TOTAL SHEETS	SHEET NO.
39	(201-3)K	WINNEBAGO	2192	228
CONTRACT NO. 64B13				
ILLINOIS FED. AID PROJECT				

MODEL: Rampsta.mxd_V5 - 8+50.00 (Sheet)
 FILE NAME: \\p1\projects\644818\644818.dwg



Cut Area	12.6 SF	Fill Area	59.4 SF
Cut Vol.	547.2 CF	Fill Vol.	2,699.6 CF
Cut Adj. Vol.	547.2 CF	Fill Adj. Vol.	2,699.6 CF

STA 8+50.00



USER NAME =	slemanski	DESIGNED -	RG	REVISED -	
		DRAWN -	RG	REVISED -	
PLOT SCALE =	0.16666633 1 / in.	CHECKED -	FBN	REVISED -	
PLOT DATE =	3/30/2023	DATE -	03/31/2023	REVISED -	

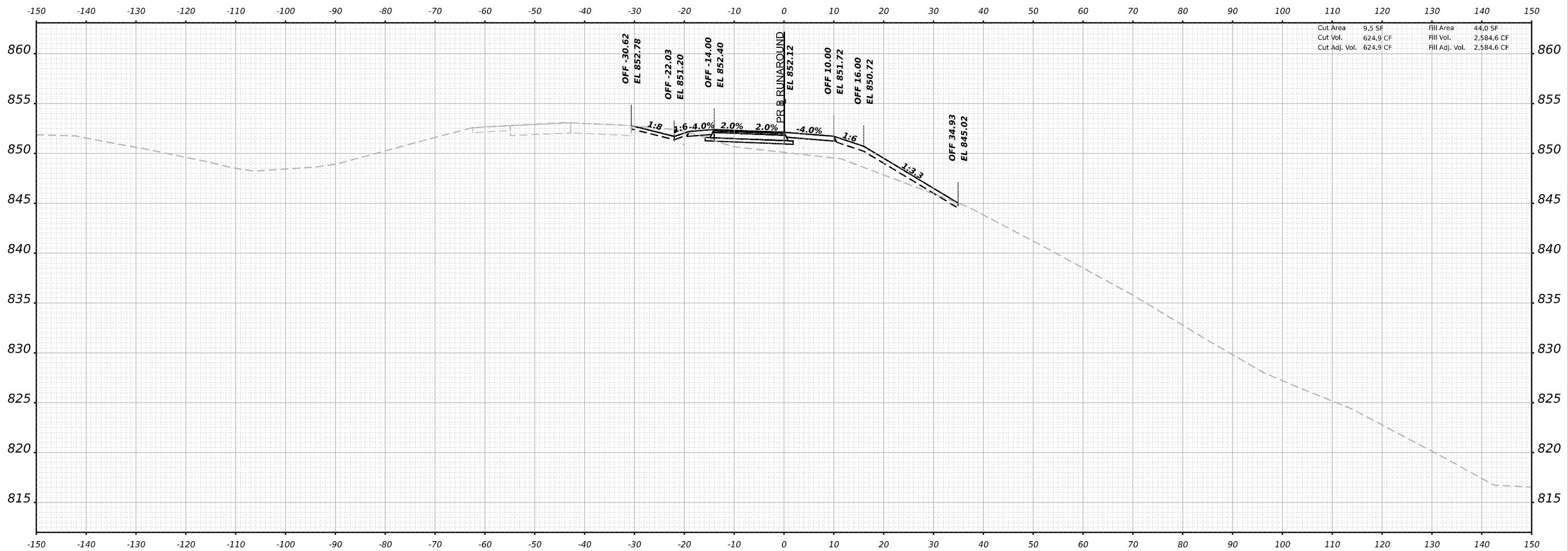
STATE OF ILLINOIS
 DEPARTMENT OF TRANSPORTATION

**STAGING PLAN PRE-STAGE
 RAMP DA RUNAROUND CROSS SECTIONS**

SCALE: 10H:5V SHEET 13 OF 17 SHEETS STA. 8+50.00 TO STA.

F.A.I. RTE.	SECTION	COUNTY	TOTAL SHEETS	SHEET NO.
39	(201-3)K	WINNEBAGO	2192	229
CONTRACT NO. 64B13				
ILLINOIS			FED. AID PROJECT	

MODEL: RampPlanPre_Stage - 9+00.00 (Sheet)
 FILE NAME: \\p01\deschamps\p01\Documents\108000\01\Eng_Docs\CAD_Sheets\MOT\Ramp_Da_Runaround\108000_01\Eng_Docs\CAD_Sheets\MOT\Ramp_Da_Runaround_PlanPre_Stage_9S_Ramp.DA



Cut Area	9.5 SF	Fill Area	44.0 SF
Cut Vol.	624.9 CF	Fill Vol.	2,584.6 CF
Cut Adj. Vol.	624.9 CF	Fill Adj. Vol.	2,584.6 CF

STA 9+00.00



USER NAME =	slernanski	DESIGNED -	RG	REVISED -	
DRAWN -	RG	CHECKED -	FBN	REVISED -	
PLOT SCALE =	0.16666633 1 / in.	DATE -	03/31/2023	REVISED -	
PLOT DATE =	3/30/2023				

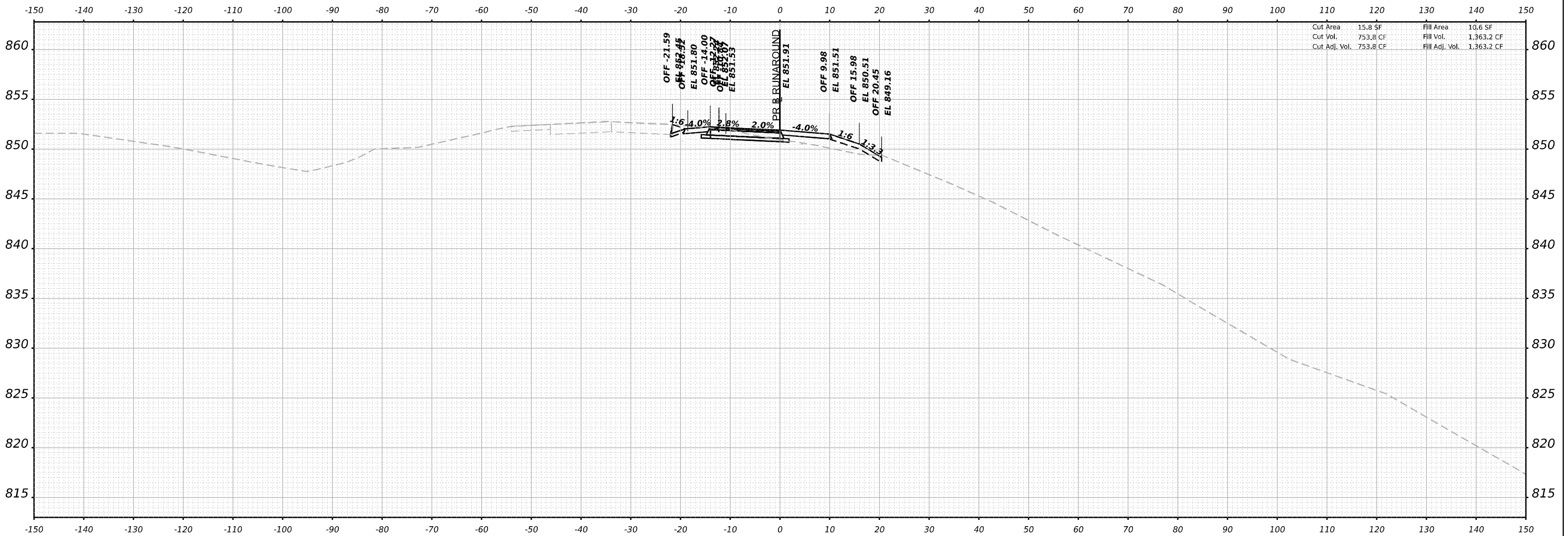
STATE OF ILLINOIS
 DEPARTMENT OF TRANSPORTATION

**STAGING PLAN PRE-STAGE
 RAMP DA RUNAROUND CROSS SECTIONS**

SCALE: 10H:5V SHEET 14 OF 17 SHEETS STA. 9+00.00 TO STA.

F.A.I. RTE.	SECTION	COUNTY	TOTAL SHEETS	SHEET NO.
39	(201-3)K	WINNEBAGO	2192	230
			CONTRACT NO. 64B13	
ILLINOIS FED. AID PROJECT				

MODEL: Runaround_VS - 9+50.00 (Sheet)
 FILE NAME: \\p01\csc\ch2\2023\03\2023\p01\Documents\108900\01\Eng_Docs\CAD_Sheets\MOT\Bump_Da_Runaround_VS_Sht-MOT_PreStage_VS_Ramp.DA



STA 9+50.00



USER NAME =	slemanski	DESIGNED -	RG	REVISED -	
DRAWN -	RG	CHECKED -	FBN	REVISED -	
PLOT SCALE =	0.16666633 1 / in.	DATE -	03/31/2023	REVISED -	
PLOT DATE =	3/30/2023				

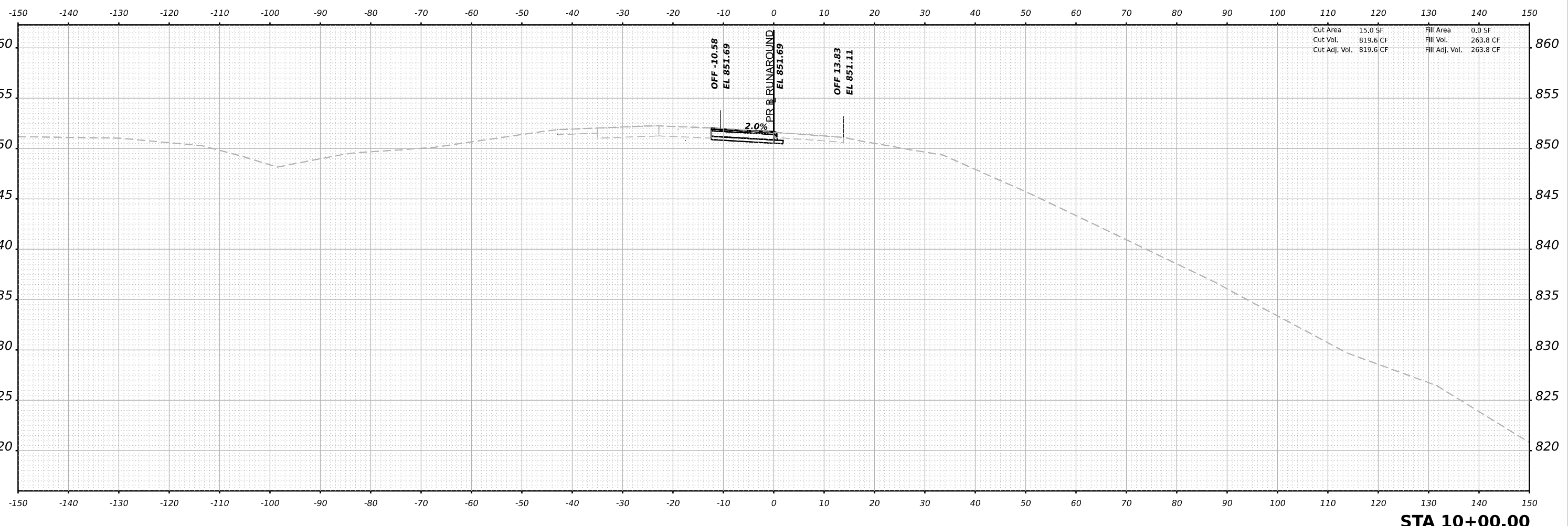
STATE OF ILLINOIS
DEPARTMENT OF TRANSPORTATION

**STAGING PLAN PRE-STAGE
RAMP DA RUNAROUND CROSS SECTIONS**

SCALE: 10H:5V SHEET 15 OF 17 SHEETS STA. 9+50.00 TO STA.

F.A.I. RTE.	SECTION	COUNTY	TOTAL SHEETS	SHEET NO.
39	(201-3)K	WINNEBAGO	2192	231
CONTRACT NO. 64B13				
ILLINOIS FED. AID PROJECT				

MODEL: RampPlan.dwg - 10:00:00 (Sheet)
 FILE NAME: \\fs1\projects\2023\032023\032023-ramp-11\Documents\10800\010800\010800-CAD_Sheets\MOT\Bump_Da_Cross\10800_010800_PreStage_VS_Ramp.DA



STA 10+00.00



USER NAME = slemanski	DESIGNED - RG	REVISED -
	DRAWN - RG	REVISED -
PLOT SCALE = 0.16666633' / in.	CHECKED - FBN	REVISED -
PLOT DATE = 3/30/2023	DATE - 03/31/2023	REVISED -

STATE OF ILLINOIS
 DEPARTMENT OF TRANSPORTATION

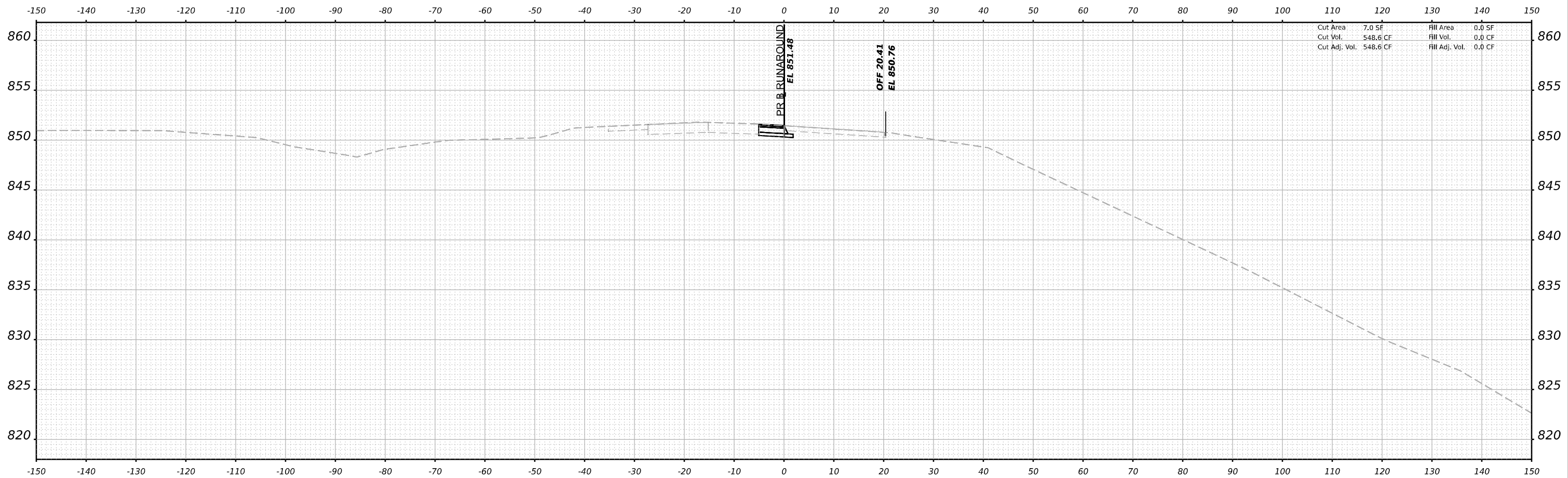
**STAGING PLAN PRE-STAGE
 RAMP DA RUNAROUND CROSS SECTIONS**

SCALE: 10H:5V SHEET 16 OF 17 SHEETS STA. 10+00.00 TO STA.

F.A.I. RTE.	SECTION	COUNTY	TOTAL SHEETS	SHEET NO.
39	(201-3)K	WINNEBAGO	2192	232
				CONTRACT NO. 64B13

ILLINOIS FED. AID PROJECT

MODEL: Runaround_VS - 10+50.00 (Sheet)
 FILE NAME: \\p01\csc\projects\2023\10+50.00\Drawings\108900.00\Eng_Docs\CAD_Sheets\MOT\Ramp_Da_Runaround_VS_BumpDA



STA 10+50.00





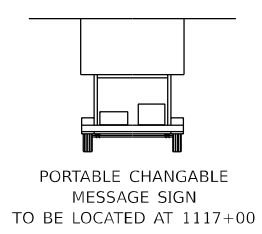
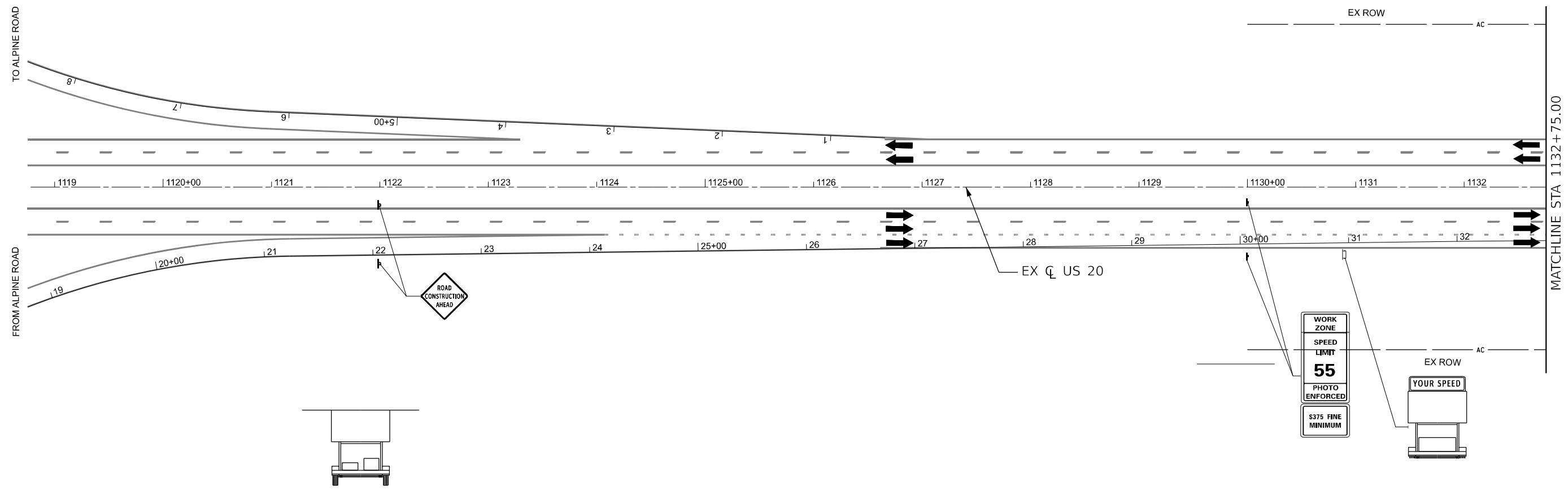
USER NAME =	slemanski	DESIGNED -	RG	REVISED -	
DRAWN -	RG	REVISIONS -			
PLOT SCALE =	0.16666633 1 / in.	CHECKED -	FBN	REVISED -	
PLOT DATE =	3/30/2023	DATE -	03/31/2023	REVISED -	

STATE OF ILLINOIS
DEPARTMENT OF TRANSPORTATION

**STAGING PLAN PRE-STAGE
RAMP DA RUNAROUND CROSS SECTIONS**

SCALE: 10H:5V SHEET 17 OF 17 SHEETS STA. 10+50.00 TO STA.

F.A.I. RTE.	SECTION	COUNTY	TOTAL SHEETS	SHEET NO.
39	(201-3)K	WINNEBAGO	2192	233
CONTRACT NO. 64B13				
ILLINOIS FED. AID PROJECT				



ROADWAY NOTES

- SEE REMOVAL PLANS AND PROJECT COMMITMENTS FOR TREE REMOVAL TIME FRAME RESTRICTIONS.

LEGEND NOTES

- DRUMS, VERTICAL PANELS, AND BARRICADES ARE SPACED 40' C-C ALONG SHIFTS, 100' C-C ON TANGENT, AND 25' C-C ALONG RAMP GORES, EXCEPT WHERE OTHERWISE NOTED.

LEGEND

- WORK ZONE
- COMPLETED CONSTRUCTION (PREVIOUS STAGE WORK ZONE)
- TEMPORARY PAVEMENT
- COMPLETED TEMPORARY PAVEMENT (PREVIOUS STAGE WORK ZONE)
- DIRECTION OF TRAFFIC
- TYPE II BARRICADE OR DRUM, W/ STEADY BURN LIGHT (SEE NOTE)
- VERTICAL PANELS (SEE NOTE)
- TEMPORARY CONCRETE BARRIER
- IMPACT ATTENUATORS, TEMPORARY
- SIGN

MODEL I-39 Plan 04 (Sheet)
FILE NAME: p:\projects\i39\staging\111800\111800.dwg Doc: CAD_Sheets\MOT\I-39\I-39-MOT-Stage_1.dgn



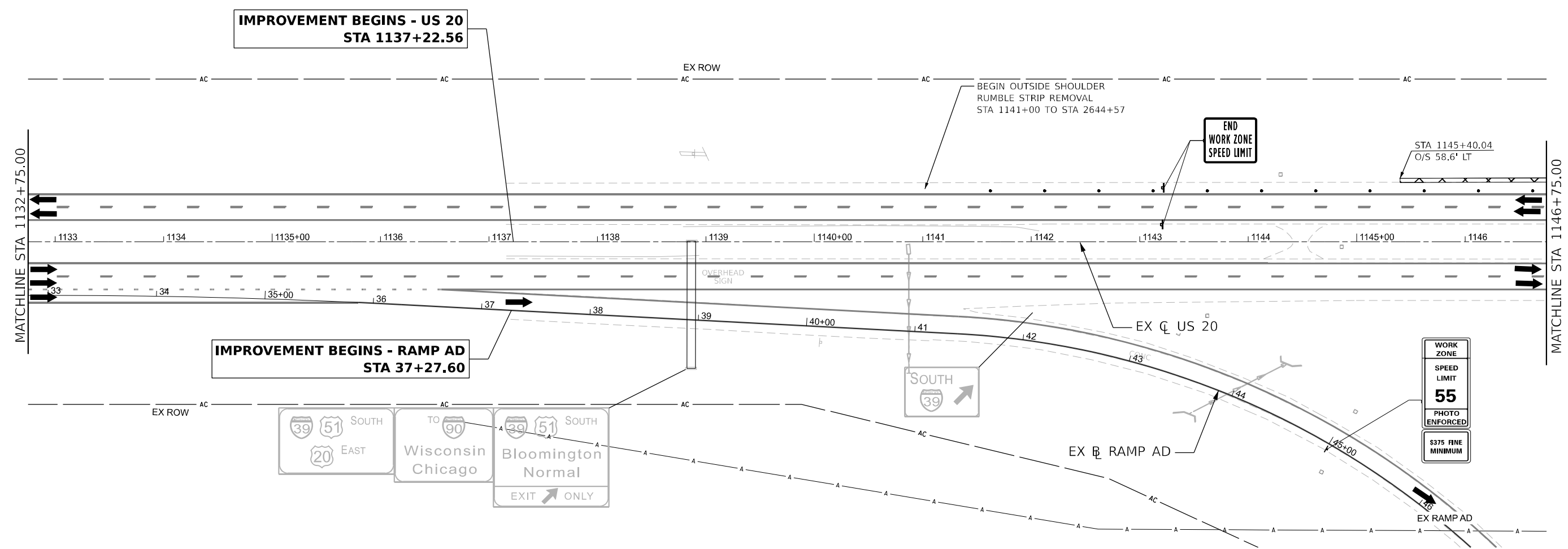
USER NAME = nReynolds	DESIGNED - J.TARDY	REVISED -
PLOT SCALE = 100,000,000.001" / in.	DRAWN - N. REYNOLDS	REVISED -
PLOT DATE = 3/30/2023	CHECKED - J.TARDY	REVISED -
	DATE - 3/31/2023	REVISED -

STATE OF ILLINOIS
DEPARTMENT OF TRANSPORTATION

**STAGING PLAN
I-39/US 20 STAGE 1**

SCALE: 1"=20' SHEET 60 OF 231 SHEETS STA. 1118+75.00 TO STA. 1132+75.00

KEYPLAN SHEET 1				
F.A.I. RTE.	SECTION	COUNTY	TOTAL SHEETS	SHEET NO.
39	(201-3)K	WINNEBAGO	2192	234
			CONTRACT NO. 64B13	
ILLINOIS FED. AID PROJECT				



ROADWAY NOTES

- SEE REMOVAL PLANS AND PROJECT COMMITMENTS FOR TREE REMOVAL TIME FRAME RESTRICTIONS.

LEGEND NOTES

- DRUMS, VERTICAL PANELS, AND BARRICADES ARE SPACED 40' C-C ALONG SHIFTS, 100' C-C ON TANGENT, AND 25' C-C ALONG RAMP GORES, EXCEPT WHERE OTHERWISE NOTED.

LEGEND

- WORK ZONE
- COMPLETED CONSTRUCTION (PREVIOUS STAGE WORK ZONE)
- TEMPORARY PAVEMENT
- COMPLETED TEMPORARY PAVEMENT (PREVIOUS STAGE WORK ZONE)
- DIRECTION OF TRAFFIC
- TYPE II BARRICADE OR DRUM, W/ STEADY BURN LIGHT (SEE NOTE)
- VERTICAL PANELS (SEE NOTE)
- TEMPORARY CONCRETE BARRIER
- IMPACT ATTENUATORS, TEMPORARY
- SIGN

MODEL I-39 Plan 08 (Sheet)
 FILE NAME: p:\projects\2023\staging\108800_00\Eng_Docs\CAD_Sheets\MOT\I-39\I-39-MOT-Stage_1.dgn

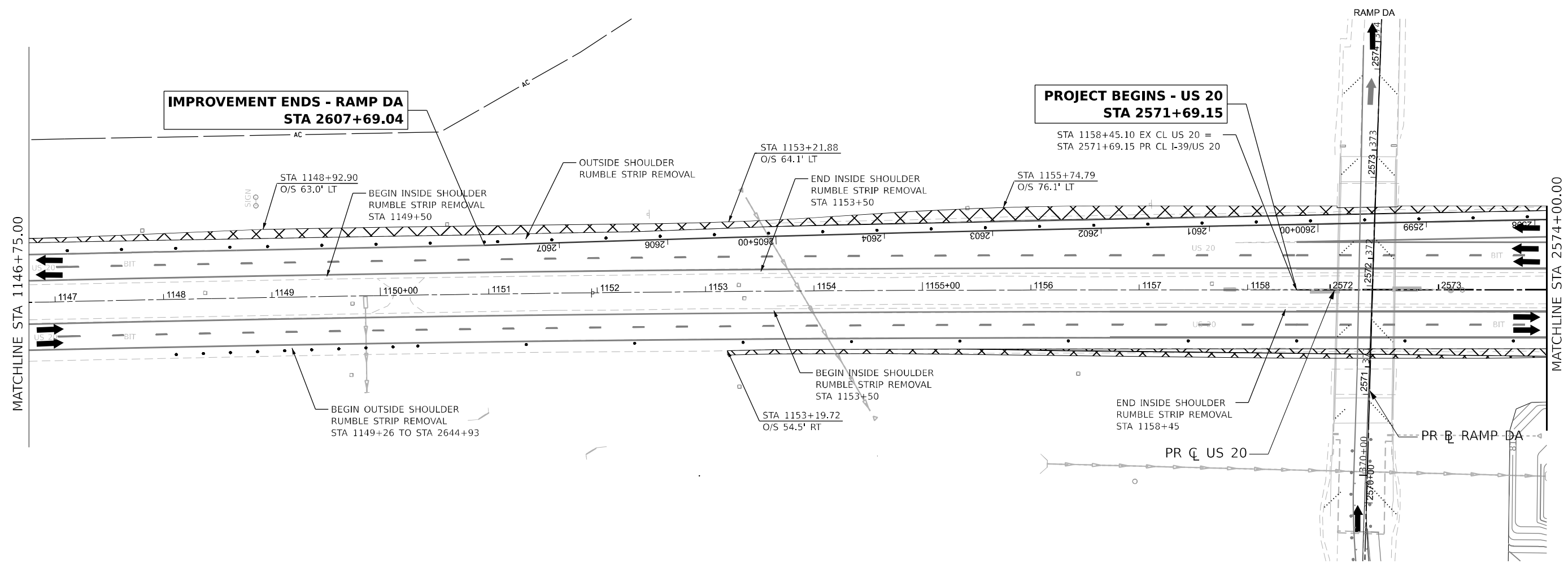
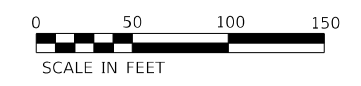


USER NAME = nReynolds	DESIGNED - J.TARDY	REVISED -
	DRAWN - N. REYNOLDS	REVISED -
PLOT SCALE = 100,000,000.01' / in.	CHECKED - J.TARDY	REVISED -
PLOT DATE = 3/30/2023	DATE - 3/31/2023	REVISED -

STATE OF ILLINOIS
 DEPARTMENT OF TRANSPORTATION

STAGING PLAN I-39/US 20 STAGE 1	
SCALE: 1"=20'	SHEET 61 OF 231 SHEETS
STA. 1132+75.00	TO STA. 1146+75.00

KEYPLAN SHEET 2			
F.A.I. RTE.	SECTION	COUNTY	TOTAL SHEETS
39	(201-3)K	WINNEBAGO	2192
			SHEET NO. 235
		CONTRACT NO. 64B13	
ILLINOIS FED. AID PROJECT			



ROADWAY NOTES

- SEE REMOVAL PLANS AND PROJECT COMMITMENTS FOR TREE REMOVAL TIME FRAME RESTRICTIONS.

LEGEND NOTES

DRUMS, VERTICAL PANELS, AND BARRICADES ARE SPACED 40' C-C ALONG SHIFTS, 100' C-C ON TANGENT, AND 25' C-C ALONG RAMP GORES, EXCEPT WHERE OTHERWISE NOTED.

LEGEND

- WORK ZONE
- COMPLETED CONSTRUCTION (PREVIOUS STAGE WORK ZONE)
- TEMPORARY PAVEMENT
- COMPLETED TEMPORARY PAVEMENT (PREVIOUS STAGE WORK ZONE)
- DIRECTION OF TRAFFIC
- TYPE II BARRICADE OR DRUM, W/ STEADY BURN LIGHT (SEE NOTE)
- VERTICAL PANELS (SEE NOTE)
- TEMPORARY CONCRETE BARRIER
- IMPACT ATTENUATORS, TEMPORARY
- SIGN

MODEL 139 Pln AN 01 [Sheet]
FILE NAME: p:\2023\64B13\64B13\benesch\p\1\Documents\108000_00\Fig_Docs\CAD_Sheets\MOT\108000_00\Fig_Docs\CAD_Sheets\MOT\Stage_1.dgn



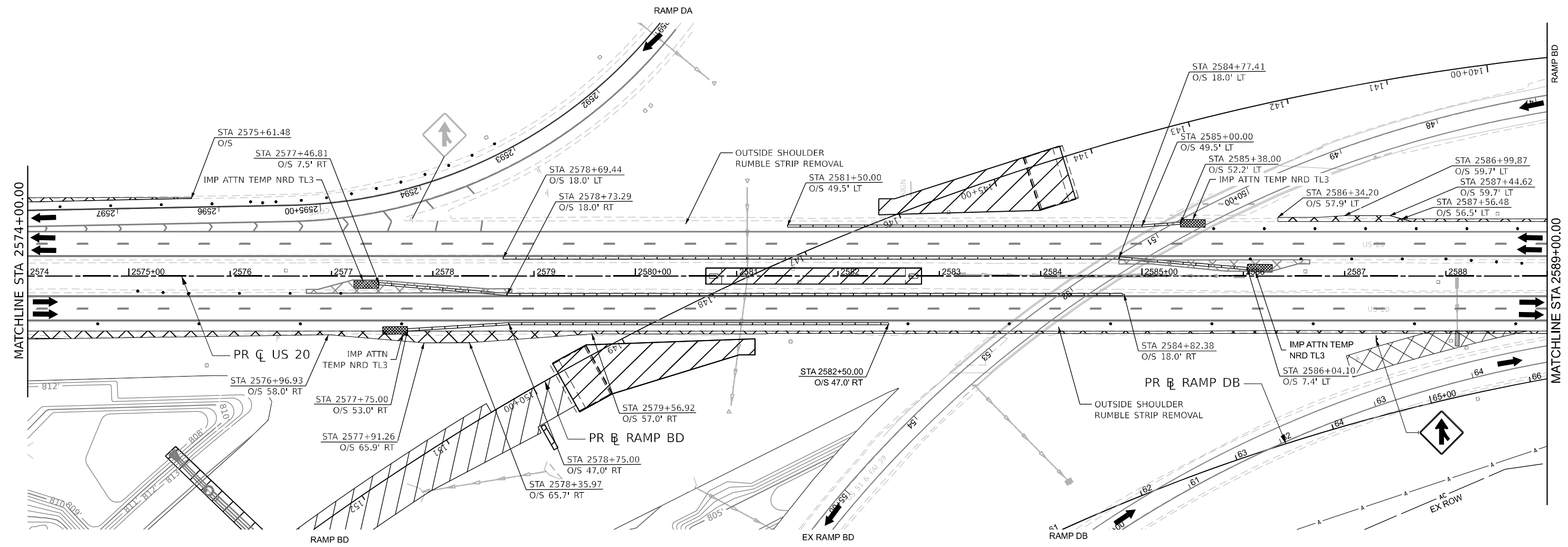
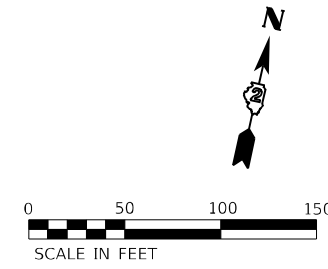
USER NAME = nReynolds	DESIGNED - J.TARDY	REVISED -
	DRAWN - N.REYNOLDS	REVISED -
PLOT SCALE = 100,000,000.00 1" / in.	CHECKED - J.TARDY	REVISED -
PLOT DATE = 3/30/2023	DATE - 3/31/2023	REVISED -

STATE OF ILLINOIS
DEPARTMENT OF TRANSPORTATION

**STAGING PLAN
I-39/US 20 STAGE 1**

SCALE: 1"=20' SHEET 62 OF 231 SHEETS STA. 1146+75.00 TO STA. 2574+00.00

KEYPLAN SHEET 3			
F.A.I. RTE.	SECTION	COUNTY	TOTAL SHEETS
39	(201-3)K	WINNEBAGO	2192
			SHEET NO. 236
CONTRACT NO. 64B13			
ILLINOIS FED. AID PROJECT			



ROADWAY NOTES

- SEE REMOVAL PLANS AND PROJECT COMMITMENTS FOR TREE REMOVAL TIME FRAME RESTRICTIONS.

LEGEND NOTES

DRUMS, VERTICAL PANELS, AND BARRICADES ARE SPACED 40' C-C ALONG SHIFTS, 100' C-C ON TANGENT, AND 25' C-C ALONG RAMP GORES, EXCEPT WHERE OTHERWISE NOTED.

LEGEND

- WORK ZONE
- COMPLETED CONSTRUCTION (PREVIOUS STAGE WORK ZONE)
- TEMPORARY PAVEMENT
- COMPLETED TEMPORARY PAVEMENT (PREVIOUS STAGE WORK ZONE)
- DIRECTION OF TRAFFIC
- TYPE II BARRICADE OR DRUM, W/ STEADY BURN LIGHT (SEE NOTE)
- VERTICAL PANELS (SEE NOTE)
- TEMPORARY CONCRETE BARRIER
- IMPACT ATTENUATORS, TEMPORARY
- SIGN

KEYPLAN SHEET 4



USER NAME = nReynolds	DESIGNED - J.TARDY	REVISED -
	DRAWN - N.REYNOLDS	REVISED -
PLOT SCALE = 100,000,000.001' / in.	CHECKED - J.TARDY	REVISED -
PLOT DATE = 3/30/2023	DATE - 3/31/2023	REVISED -

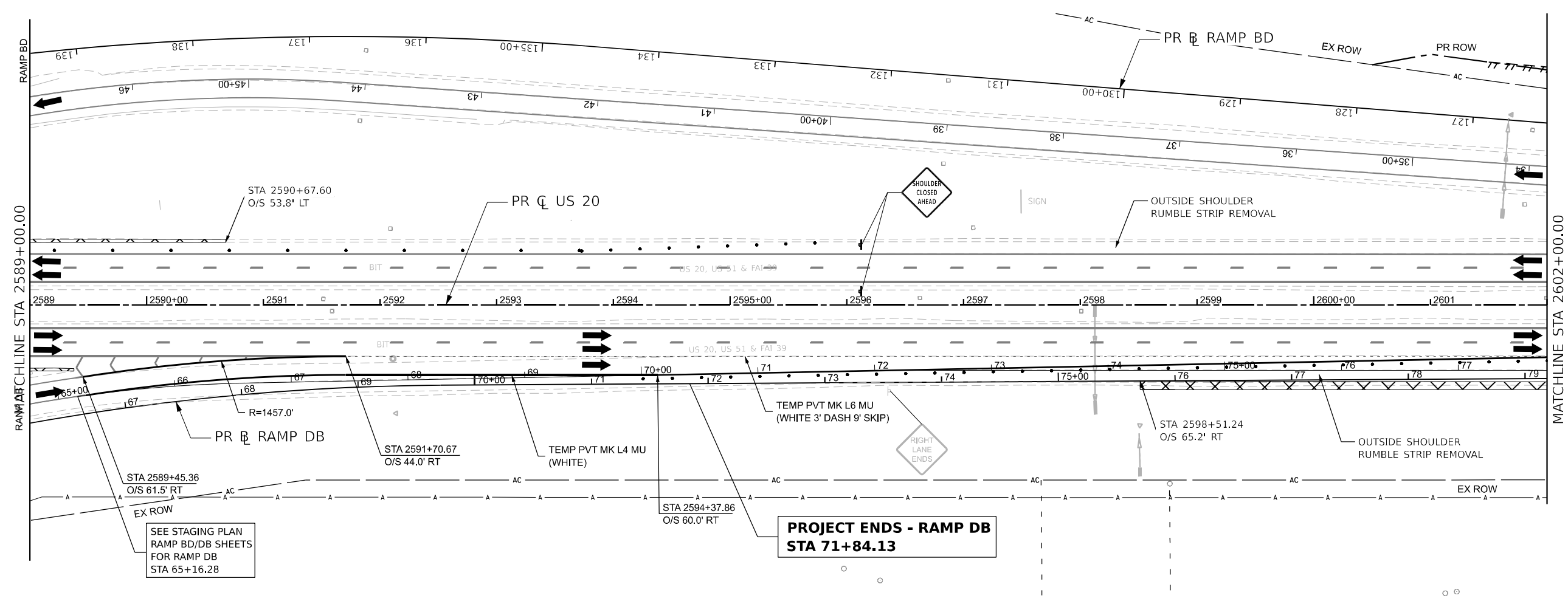
**STATE OF ILLINOIS
DEPARTMENT OF TRANSPORTATION**

**STAGING PLAN
I-39/US 20 STAGE 1**

SCALE: 1"=20' SHEET 63 OF 231 SHEETS STA. 2574+00.00 TO STA. 2589+00.00

F.A.I. RTE.	SECTION	COUNTY	TOTAL SHEETS	SHEET NO.
39	(201-3)K	WINNEBAGO	2192	237
				CONTRACT NO. 64B13
ILLINOIS FED. AID PROJECT				

MODEL 139 Pl. N402 (Sheet) FILE NAME: p:\2023\staging\benesch\p10880.00\Eng_Docs\CAD_Sheets\I39\I39_Stage1\I39-Stage1-MOT-Stage_1.dgn



ROADWAY NOTES

- SEE REMOVAL PLANS AND PROJECT COMMITMENTS FOR TREE REMOVAL TIME FRAME RESTRICTIONS.

LEGEND NOTES

DRUMS, VERTICAL PANELS, AND BARRICADES ARE SPACED 40' C-C ALONG SHIFTS, 100' C-C ON TANGENT, AND 25' C-C ALONG RAMP GORES, EXCEPT WHERE OTHERWISE NOTED.

LEGEND

- WORK ZONE
- COMPLETED CONSTRUCTION (PREVIOUS STAGE WORK ZONE)
- TEMPORARY PAVEMENT
- COMPLETED TEMPORARY PAVEMENT (PREVIOUS STAGE WORK ZONE)
- DIRECTION OF TRAFFIC
- TYPE II BARRICADE OR DRUM, W/ STEADY BURN LIGHT (SEE NOTE)
- VERTICAL PANELS (SEE NOTE)
- TEMPORARY CONCRETE BARRIER
- IMPACT ATTENUATORS, TEMPORARY
- SIGN

KEYPLAN SHEET 5



USER NAME = nReynolds	DESIGNED - J.TARDY	REVISED -
	DRAWN - N.REYNOLDS	REVISED -
PLOT SCALE = 100,000,000,001 ' / in.	CHECKED - J.TARDY	REVISED -
PLOT DATE = 3/30/2023	DATE - 3/31/2023	REVISED -

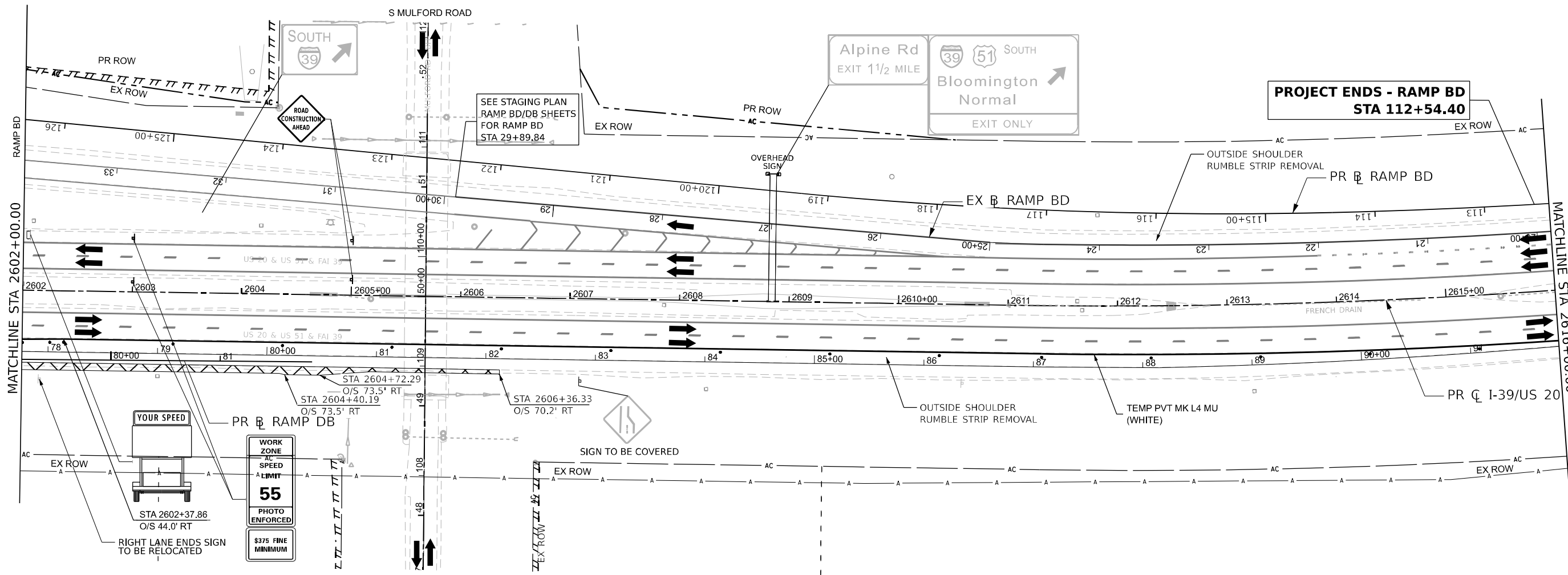
STATE OF ILLINOIS
DEPARTMENT OF TRANSPORTATION

**STAGING PLAN
I-39/US 20 STAGE 1**

SCALE: 1"=20' SHEET 64 OF 231 SHEETS STA. 2589+00.00 TO STA.2602+00.00

F.A.I. RTE.	SECTION	COUNTY	TOTAL SHEETS	SHEET NO.
39	(201-3)K	WINNEBAGO	2192	238
CONTRACT NO. 64B13				
ILLINOIS FED. AID PROJECT				

MODEL: I39_P1_N403_15sheet1
FILE: \\nailes\p1\2023\staging\benesch\p1\Documents\I39000\001\Eng_Docs\CAD_Sheets\NOT\I39000\001\Staging_1.dgn



ROADWAY NOTES

- SEE REMOVAL PLANS AND PROJECT COMMITMENTS FOR TREE REMOVAL TIME FRAME RESTRICTIONS.

LEGEND NOTES

DRUMS, VERTICAL PANELS, AND BARRICADES ARE SPACED 40' C-C ALONG SHIFTS, 100' C-C ON TANGENT, AND 25' C-C ALONG RAMP GORES, EXCEPT WHERE OTHERWISE NOTED.

LEGEND

- WORK ZONE
- COMPLETED CONSTRUCTION (PREVIOUS STAGE WORK ZONE)
- TEMPORARY PAVEMENT
- COMPLETED TEMPORARY PAVEMENT (PREVIOUS STAGE WORK ZONE)

- DIRECTION OF TRAFFIC
- TYPE II BARRICADE OR DRUM, W/ STEADY BURN LIGHT (SEE NOTE)
- VERTICAL PANELS (SEE NOTE)
- TEMPORARY CONCRETE BARRIER
- IMPACT ATTENUATORS, TEMPORARY
- SIGN

MODEL 139 Pl. N. 4. 15 sheet
FILE NAME: p:\projects\2023\108800\108800.dwg
Doc: CAD_Sheets\NOT\108800\108800-Stage_1.dwg



USER NAME = nReynolds
PLOT SCALE = 100,000,000.01 "/in.
PLOT DATE = 3/30/2023

DESIGNED - J.TARDY
DRAWN - N.REYNOLDS
CHECKED - J.TARDY
DATE - 3/31/2023

REVISED -
REVISED -
REVISED -
REVISED -

STATE OF ILLINOIS
DEPARTMENT OF TRANSPORTATION

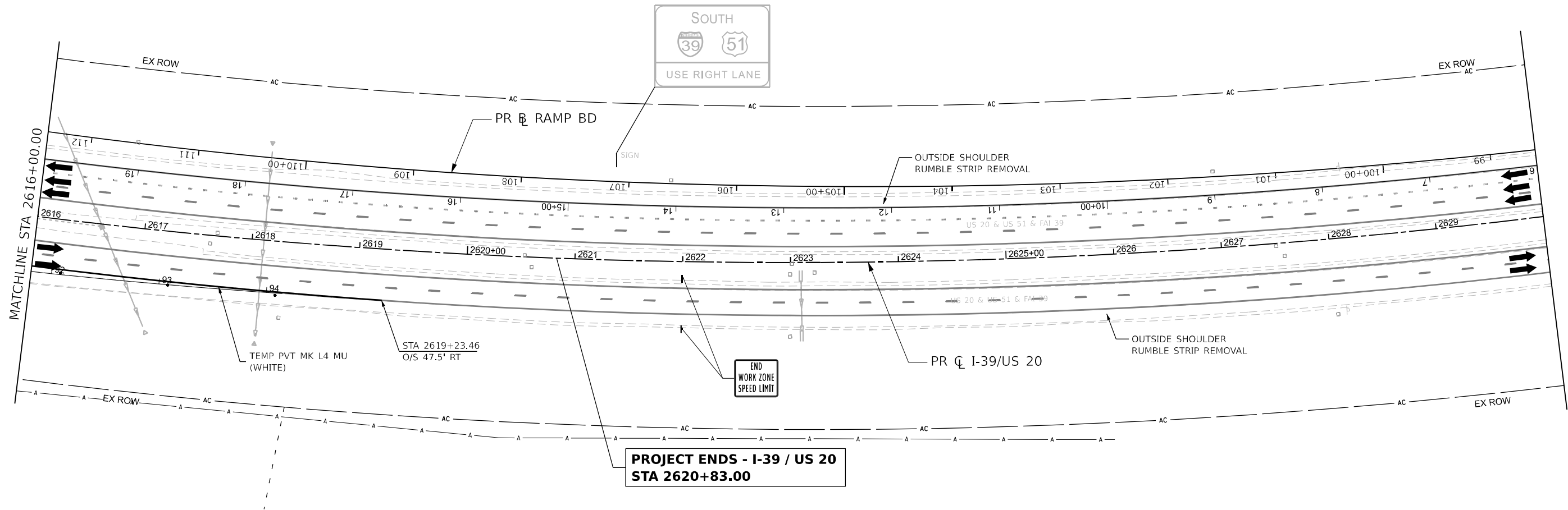
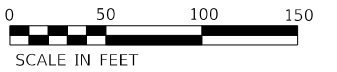
**STAGING PLAN
I-39/US 20 STAGE 1**

SCALE: 1"=20' SHEET 65 OF 231 SHEETS STA. 2602+00.00 TO STA. 2616+00.00

KEYPLAN SHEET 6

F.A.I. RTE.	SECTION	COUNTY	TOTAL SHEETS	SHEET NO.
39	(201-3)K	WINNEBAGO	2192	239
			CONTRACT NO. 64B13	

ILLINOIS FED. AID PROJECT



ROADWAY NOTES

- SEE REMOVAL PLANS AND PROJECT COMMITMENTS FOR TREE REMOVAL TIME FRAME RESTRICTIONS.

LEGEND NOTES

DRUMS, VERTICAL PANELS, AND BARRICADES ARE SPACED 40' C-C ALONG SHIFTS, 100' C-C ON TANGENT, AND 25' C-C ALONG RAMP GORES, EXCEPT WHERE OTHERWISE NOTED.

LEGEND

- WORK ZONE
- COMPLETED CONSTRUCTION (PREVIOUS STAGE WORK ZONE)
- TEMPORARY PAVEMENT
- COMPLETED TEMPORARY PAVEMENT (PREVIOUS STAGE WORK ZONE)

- DIRECTION OF TRAFFIC
- TYPE II BARRICADE OR DRUM, W/ STEADY BURN LIGHT (SEE NOTE)
- VERTICAL PANELS (SEE NOTE)
- TEMPORARY CONCRETE BARRIER
- IMPACT ATTENUATORS, TEMPORARY
- SIGN

MODEL 139 Pl. IN-05 (Sheet)
FILE NAME: p:\projects\64b13\benesch\planning\documents\108000_00\Eng_Docs\CAD_Sheets\NOT-D364C65-Stage1-MOT-Stage_1.dgn



USER NAME = nReynolds	DESIGNED - J.TARDY	REVISED -
PLOT SCALE = 100,000,000.01' / in.	DRAWN - N.REYNOLDS	REVISED -
PLOT DATE = 3/30/2023	CHECKED - J.TARDY	REVISED -
	DATE - 3/31/2023	REVISED -

STATE OF ILLINOIS
DEPARTMENT OF TRANSPORTATION

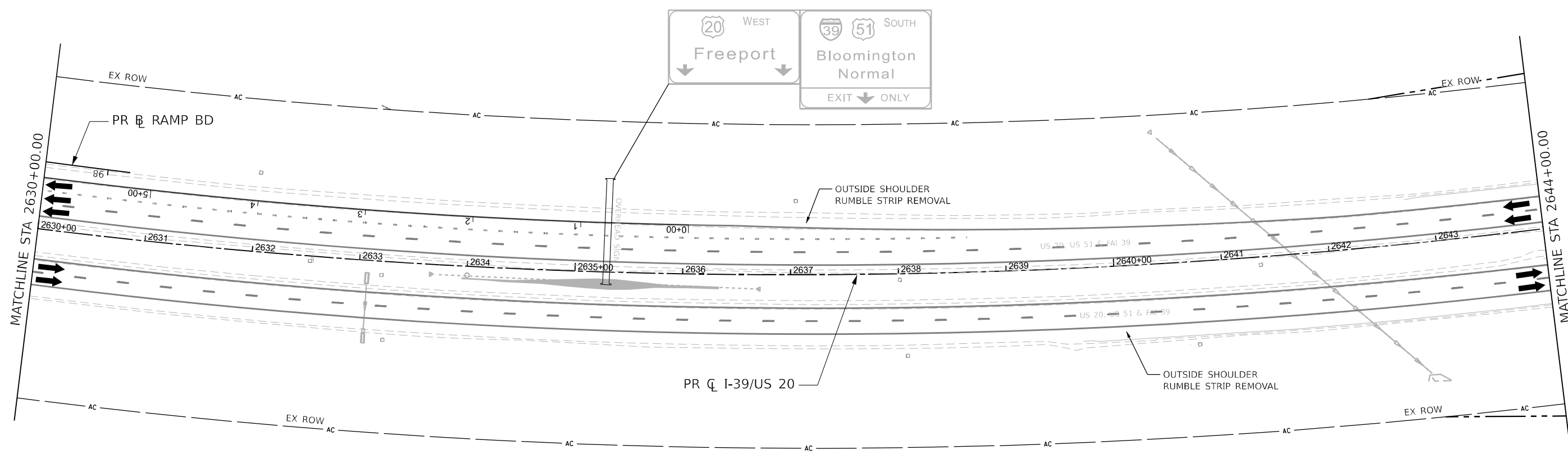
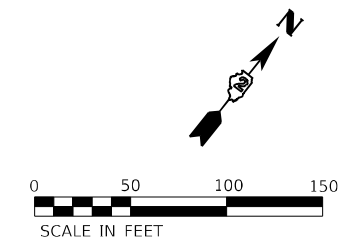
**STAGING PLAN
I-39/US 20 STAGE 1**

SCALE: 1"=20' SHEET 66 OF 231 SHEETS STA. 2616+00.00 TO STA. 2630+00.00

KEYPLAN SHEET 7

F.A.I. RTE.	SECTION	COUNTY	TOTAL SHEETS	SHEET NO.
39	(201-3)K	WINNEBAGO	2192	240
			CONTRACT NO. 64B13	

ILLINOIS FED. AID PROJECT



ROADWAY NOTES

- SEE REMOVAL PLANS AND PROJECT COMMITMENTS FOR TREE REMOVAL TIME FRAME RESTRICTIONS.

LEGEND NOTES

- DRUMS, VERTICAL PANELS, AND BARRICADES ARE SPACED 40' C-C ALONG SHIFTS, 100' C-C ON TANGENT, AND 25' C-C ALONG RAMP GORES, EXCEPT WHERE OTHERWISE NOTED.

LEGEND

- WORK ZONE
- COMPLETED CONSTRUCTION (PREVIOUS STAGE WORK ZONE)
- TEMPORARY PAVEMENT
- COMPLETED TEMPORARY PAVEMENT (PREVIOUS STAGE WORK ZONE)
- DIRECTION OF TRAFFIC
- TYPE II BARRICADE OR DRUM, W/ STEADY BURN LIGHT (SEE NOTE)
- VERTICAL PANELS (SEE NOTE)
- TEMPORARY CONCRETE BARRIER
- IMPACT ATTENUATORS, TEMPORARY
- SIGN

MODEL 139 Pl. Nc46 (Sheet)
FILE NAME: p:\projects\2023\108000\108000.dwg
PROJECT: I-39/US 20 STAGE 1
DRAWN BY: nReynolds
DATE: 3/31/2023

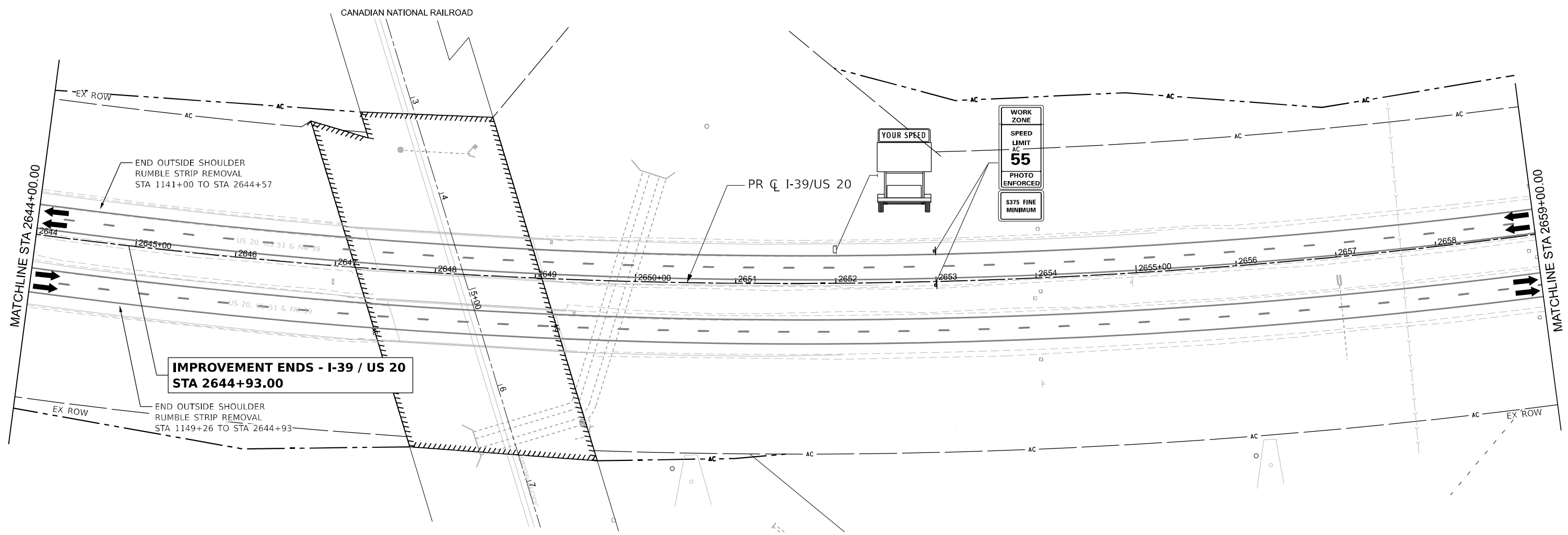
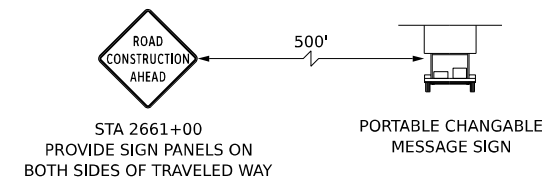
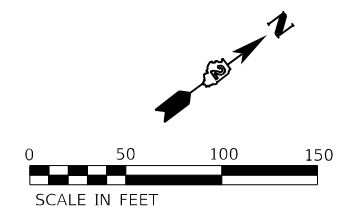


USER NAME = nReynolds	DESIGNED - J.TARDY	REVISED -
PLOT SCALE = 100,000,000.00 1" / in.	DRAWN - N. REYNOLDS	REVISED -
PLOT DATE = 3/30/2023	CHECKED - J.TARDY	REVISED -
	DATE - 3/31/2023	REVISED -

STATE OF ILLINOIS
DEPARTMENT OF TRANSPORTATION

STAGING PLAN I-39/US 20 STAGE 1	
SCALE: 1"=20'	SHEET 67 OF 231 SHEETS
STA. 2630+00.00	TO STA. 2644+00.00

KEYPLAN SHEET 8				
F.A.I. RTE.	SECTION	COUNTY	TOTAL SHEETS	SHEET NO.
39	(201-3)K	WINNEBAGO	2192	241
			CONTRACT NO. 64B13	
ILLINOIS FED. AID PROJECT				



ROADWAY NOTES

1. SEE REMOVAL PLANS AND PROJECT COMMITMENTS FOR TREE REMOVAL TIME FRAME RESTRICTIONS.

LEGEND NOTES

1. DRUMS, VERTICAL PANELS, AND BARRICADES ARE SPACED 40' C-C ALONG SHIFTS, 100' C-C ON TANGENT, AND 25' C-C ALONG RAMP GORES, EXCEPT WHERE OTHERWISE NOTED.

LEGEND

- WORK ZONE
- COMPLETED CONSTRUCTION (PREVIOUS STAGE WORK ZONE)
- TEMPORARY PAVEMENT
- COMPLETED TEMPORARY PAVEMENT (PREVIOUS STAGE WORK ZONE)
- DIRECTION OF TRAFFIC
- TYPE II BARRICADE OR DRUM, W/ STEADY BURN LIGHT (SEE NOTE)
- VERTICAL PANELS (SEE NOTE)
- TEMPORARY CONCRETE BARRIER
- IMPACT ATTENUATORS, TEMPORARY
- SIGN

MODEL 139 Pl 1/4x57 (Sheet)
 FILE NAME: p:\projects\2023\1149\1149-39-us20-staging\1149-39-us20-staging.dwg
 USER: nreynolds
 DATE: 3/30/2023

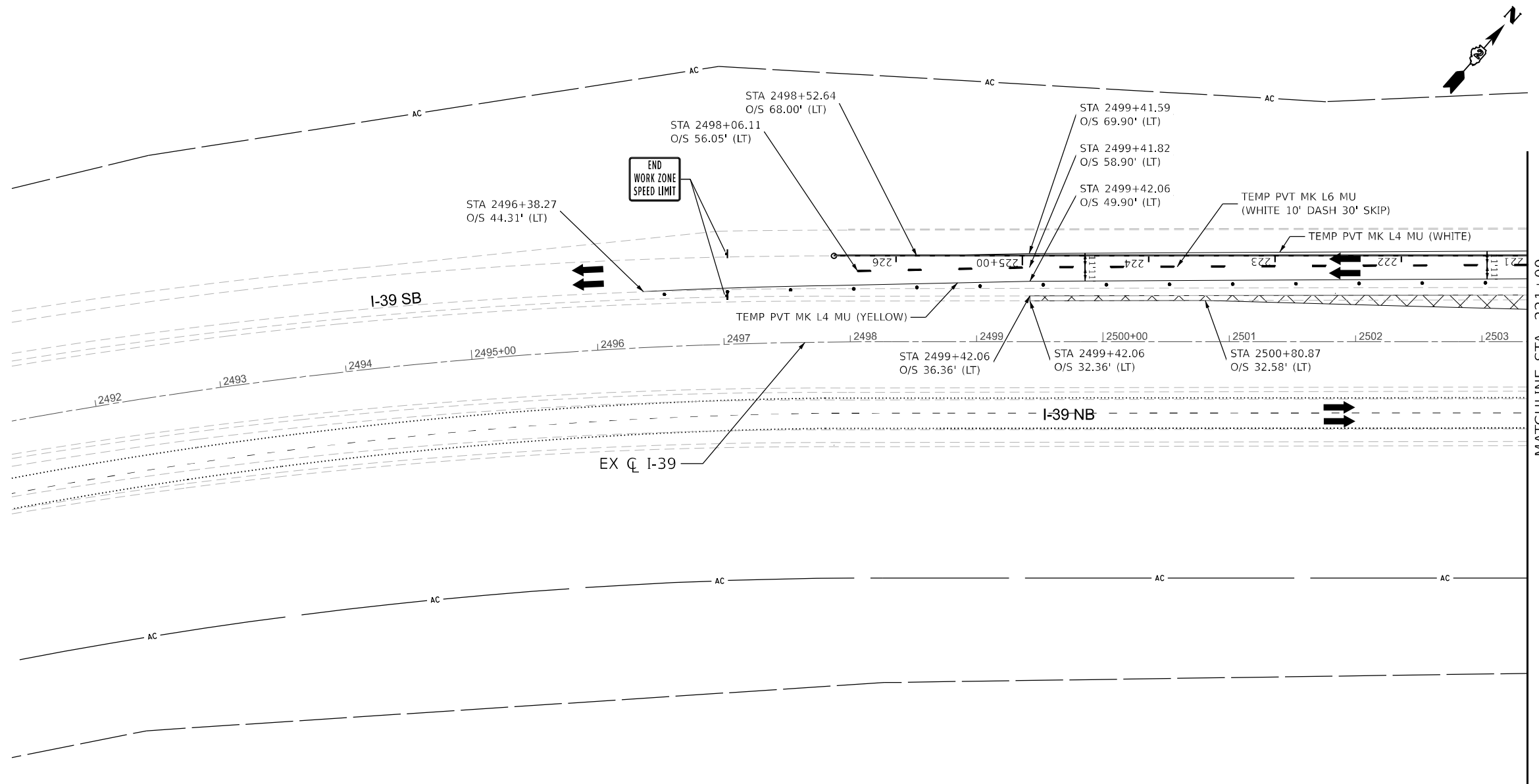


USER NAME = nreynolds	DESIGNED - J.TARDY	REVISED -
	DRAWN - N. REYNOLDS	REVISED -
PLOT SCALE = 100,000,000.01" / in.	CHECKED - J.TARDY	REVISED -
PLOT DATE = 3/30/2023	DATE - 3/31/2023	REVISED -

STATE OF ILLINOIS
 DEPARTMENT OF TRANSPORTATION

STAGING PLAN I-39/US 20 STAGE 1	
SCALE: 1"=20'	SHEET 68 OF 231 SHEETS
STA. 2644+00.00	TO STA. 2659+00.00

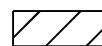



KEYPLAN SHEET 9			
F.A.I. RTE.	SECTION	COUNTY	TOTAL SHEETS
39	(201-3)K	WINNEBAGO	2192
		SHEET NO.	242
		CONTRACT NO. 64B13	
ILLINOIS FED. AID PROJECT			









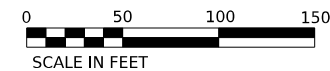
LEGEND NOTES

1. DRUMS, VERTICAL PANELS, AND BARRICADES ARE SPACED 40' C-C ALONG SHIFTS, 100' C-C ON TANGENT, AND 25' C-C ALONG RAMP GORES, EXCEPT WHERE OTHERWISE NOTED.
2. SEE REMOVAL PLANS AND PROJECT COMMITMENTS FOR TREE REMOVAL TIME FRAME RESTRICTIONS.

LEGEND

-  WORK ZONE
-  COMPLETED CONSTRUCTION (PREVIOUS STAGE WORK ZONE)
-  TEMPORARY PAVEMENT
-  COMPLETED TEMPORARY PAVEMENT (PREVIOUS STAGE WORK ZONE)

-  DIRECTION OF TRAFFIC
-  TYPE II BARRICADE OR DRUM, W/ STEADY BURN LIGHT (SEE NOTE)
-  VERTICAL PANELS (SEE NOTE)
-  TEMPORARY CONCRETE BARRIER
-  IMPACT ATTENUATORS, TEMPORARY
-  SIGN



MODEL_PATH: \\s01p01\p01\1\Sheet1
 FILE_NAME: \\s01p01\p01\1\Sheet1\Drawings\I-39\Stage 1\Stage 1.dwg
 USER: vvesco
 DATE: 03/30/2023



USER NAME = vvesco	DESIGNED - JWM	REVISED -
DRAWN - VV	CHECKED - EIG	DATE - 03/31/2023
PLOT SCALE = 0.16666633' / in.	REVISIONS	
PLOT DATE = 03/30/2023		

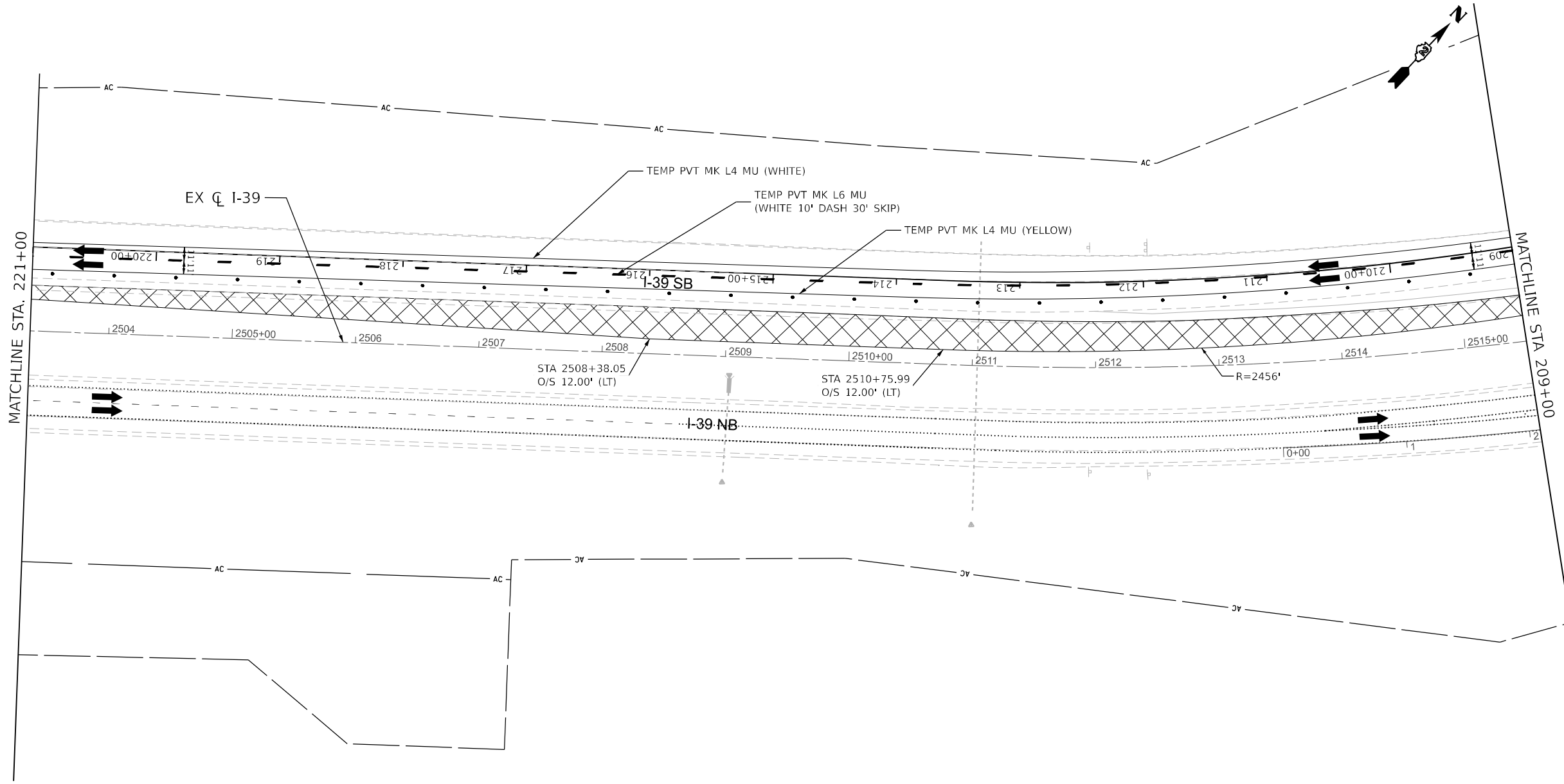
STATE OF ILLINOIS
DEPARTMENT OF TRANSPORTATION

STAGING PLAN
STAGE 1 RAMPS BD AND DB PLANS

SCALE: 1"=50' SHEET 1 OF 11 SHEETS STA. TO STA.

F.A.I. RTE.		SECTION		COUNTY		TOTAL SHEETS		SHEET NO.	
		(201-3)K		WINNEBAGO		2192		243	
						CONTRACT NO. 64B13			
						ILLINOIS FED. AID PROJECT			











KEYPLAN SHEET 10

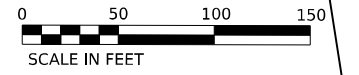


LEGEND NOTES

1. DRUMS, VERTICAL PANELS, AND BARRICADES ARE SPACED 40' C-C ALONG SHIFTS, 100' C-C ON TANGENT, AND 25' C-C ALONG RAMP GORES, EXCEPT WHERE OTHERWISE NOTED.
2. SEE REMOVAL PLANS AND PROJECT COMMITMENTS FOR TREE REMOVAL TIME FRAME RESTRICTIONS.

LEGEND

-  WORK ZONE
-  COMPLETED CONSTRUCTION (PREVIOUS STAGE WORK ZONE)
-  TEMPORARY PAVEMENT
-  COMPLETED TEMPORARY PAVEMENT (PREVIOUS STAGE WORK ZONE)
-  DIRECTION OF TRAFFIC
-  TYPE II BARRICADE OR DRUM, W/ STEADY BURN LIGHT (SEE NOTE)
-  VERTICAL PANELS (SEE NOTE)
-  TEMPORARY CONCRETE BARRIER
-  IMPACT ATTENUATORS, TEMPORARY
-  SIGN



MODEL_PATH: R:\11000 - MOT-Plan_02 (Sheet1)
 FILE_NAME: \\s:\projects\2023\mot\stage-1\11000\00\eng_docs\cad_sheets\MOT\Ramps_BD,DB\Bowman\12364813-5451-MOT-Stage_1.dgn

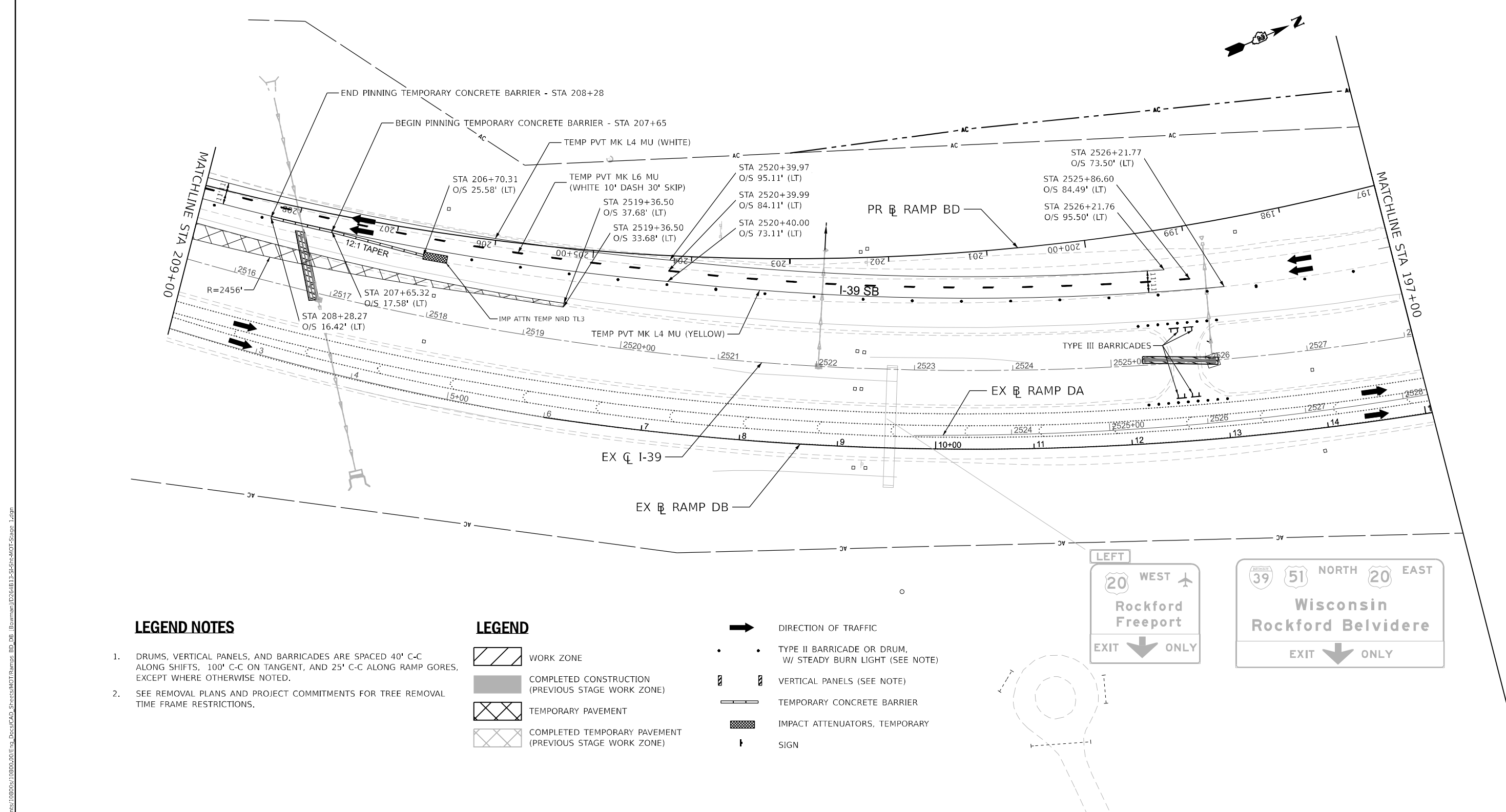


USER NAME = vvesco	DESIGNED - JWM	REVISED -
DRAWN - VV	REVISOR -	
PLOT SCALE = 0.16666633 1 / in.	CHECKED - EIG	REVISOR -
PLOT DATE = 03/30/2023	DATE - 03/31/2023	REVISOR -

**STATE OF ILLINOIS
 DEPARTMENT OF TRANSPORTATION**

**STAGING PLAN
 STAGE 1 RAMPS BD AND DB PLANS**
 SCALE: 1"=50' SHEET 2 OF 11 SHEETS STA. TO STA.

KEYPLAN SHEET 11			
F.A.I. RTE.	SECTION	COUNTY	TOTAL SHEETS
39	(201-3)K	WINNEBAGO	2192
		CONTRACT NO.	SHEET NO.
		64B13	244
ILLINOIS FED. AID PROJECT			

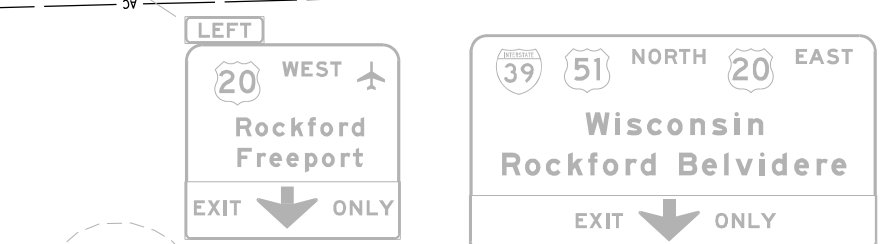


LEGEND NOTES

- 1. DRUMS, VERTICAL PANELS, AND BARRICADES ARE SPACED 40' C-C ALONG SHIFTS, 100' C-C ON TANGENT, AND 25' C-C ALONG RAMP GORES, EXCEPT WHERE OTHERWISE NOTED.
- 2. SEE REMOVAL PLANS AND PROJECT COMMITMENTS FOR TREE REMOVAL TIME FRAME RESTRICTIONS.

LEGEND

- WORK ZONE
- COMPLETED CONSTRUCTION (PREVIOUS STAGE WORK ZONE)
- TEMPORARY PAVEMENT
- COMPLETED TEMPORARY PAVEMENT (PREVIOUS STAGE WORK ZONE)
- DIRECTION OF TRAFFIC
- TYPE II BARRICADE OR DRUM, W/ STEADY BURN LIGHT (SEE NOTE)
- VERTICAL PANELS (SEE NOTE)
- TEMPORARY CONCRETE BARRIER
- IMPACT ATTENUATORS, TEMPORARY
- SIGN



MODEL: PR_Ramp_BD - MOT-Plan_03 (Sheet)
 FILE NAME: \\gs01\gs01\project\64813-35\SheetMOT-Ramps_BD_DB_Bowman\I2614813-35\SheetMOT-Stage_1.dgn
 10 S. LaSalle Street, Suite 2110
 Chicago, IL 60603
 312-464-6900
 www.bowman.com



USER NAME = vvesco	DESIGNED - JWM	REVISED -
PLOT SCALE = 0.16666633 1 / in.	DRAWN - VV	REVISED -
PLOT DATE = 03/30/2023	CHECKED - EIG	REVISED -
	DATE - 03/31/2023	REVISED -

**STATE OF ILLINOIS
DEPARTMENT OF TRANSPORTATION**

STAGING PLAN
STAGE 1 RAMPs BD AND DB PLANS

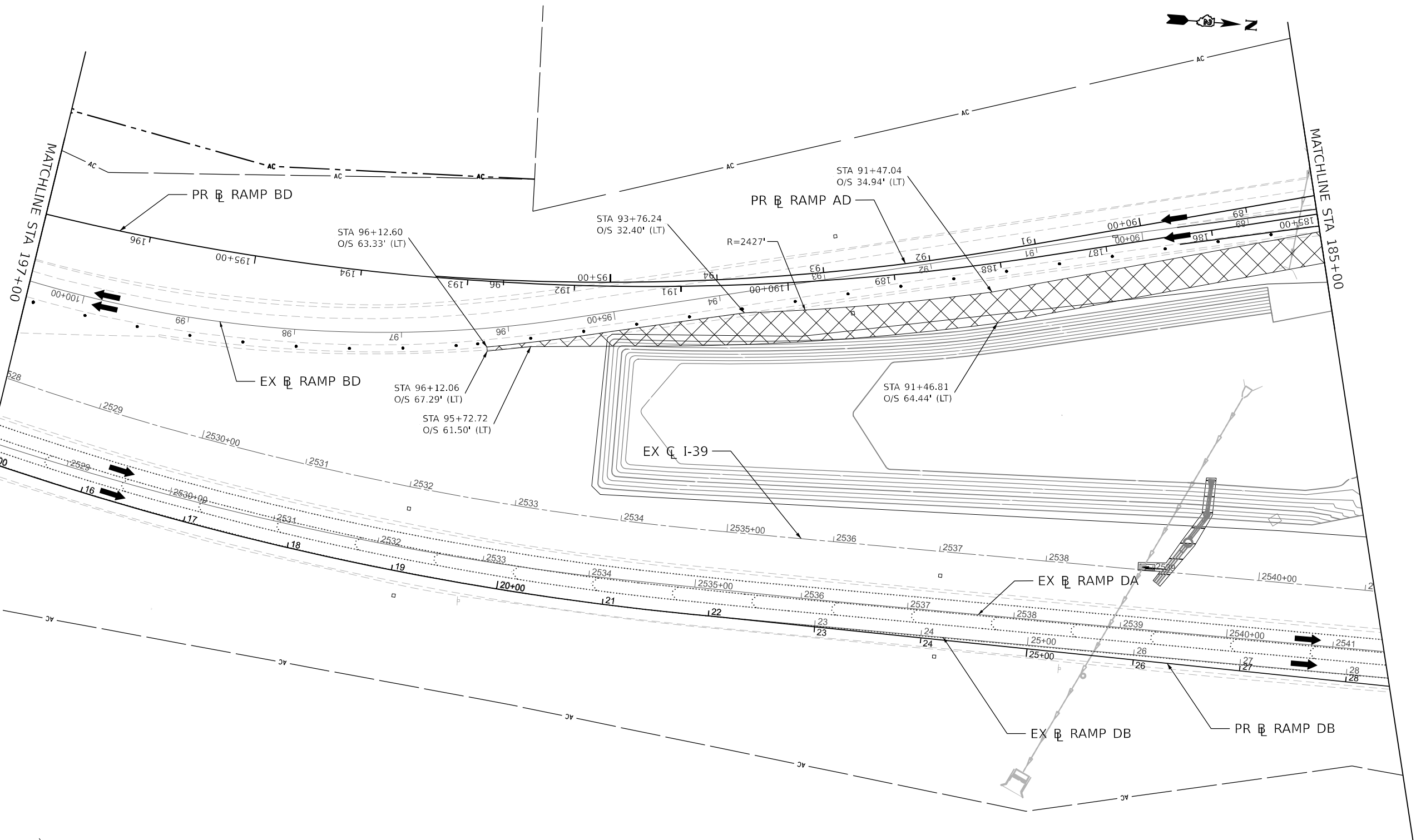
SCALE: 1"=50' SHEET 3 OF 11 SHEETS STA. 197+00 TO STA. 209+00

KEYPLAN SHEET 12

F.A.I. RTE.	SECTION	COUNTY	TOTAL SHEETS	SHEET NO.
39	(201-3)K	WINNEBAGO	2192	245

CONTRACT NO. 64B13

ILLINOIS FED. AID PROJECT

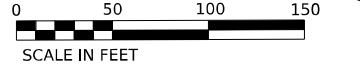


MATCHLINE STA 197+00

MATCHLINE STA 185+00

- LEGEND NOTES**
- DRUMS, VERTICAL PANELS, AND BARRICADES ARE SPACED 40' C-C ALONG SHIFTS, 100' C-C ON TANGENT, AND 25' C-C ALONG RAMP GORES, EXCEPT WHERE OTHERWISE NOTED.
 - SEE REMOVAL PLANS AND PROJECT COMMITMENTS FOR TREE REMOVAL TIME FRAME RESTRICTIONS.

- LEGEND**
- WORK ZONE
 - COMPLETED CONSTRUCTION (PREVIOUS STAGE WORK ZONE)
 - TEMPORARY PAVEMENT
 - COMPLETED TEMPORARY PAVEMENT (PREVIOUS STAGE WORK ZONE)
 - DIRECTION OF TRAFFIC
 - TYPE II BARRICADE OR DRUM, W/ STEADY BURN LIGHT (SEE NOTE)
 - VERTICAL PANELS (SEE NOTE)
 - TEMPORARY CONCRETE BARRIER
 - IMPACT ATTENUATORS, TEMPORARY
 - SIGN



MODEL: PR_Ramp100 - MOT-Plan_04 (Sheet)
 FILE NAME: \\fz01r01\proj\2023\2023-03-30\2023-03-30\108000\01\Eng_Docs\CAD_Sheets\MOT\Ramps_BD,DB_(Bowman)\0264813-5551\MOT-Stage_1.dgn



USER NAME = vvesco	DESIGNED - JWM	REVISED -
PLOT SCALE = 0.16666633 1 / in.	DRAWN - VV	REVISED -
PLOT DATE = 03/30/2023	CHECKED - EIG	REVISED -
	DATE - 03/31/2023	REVISED -

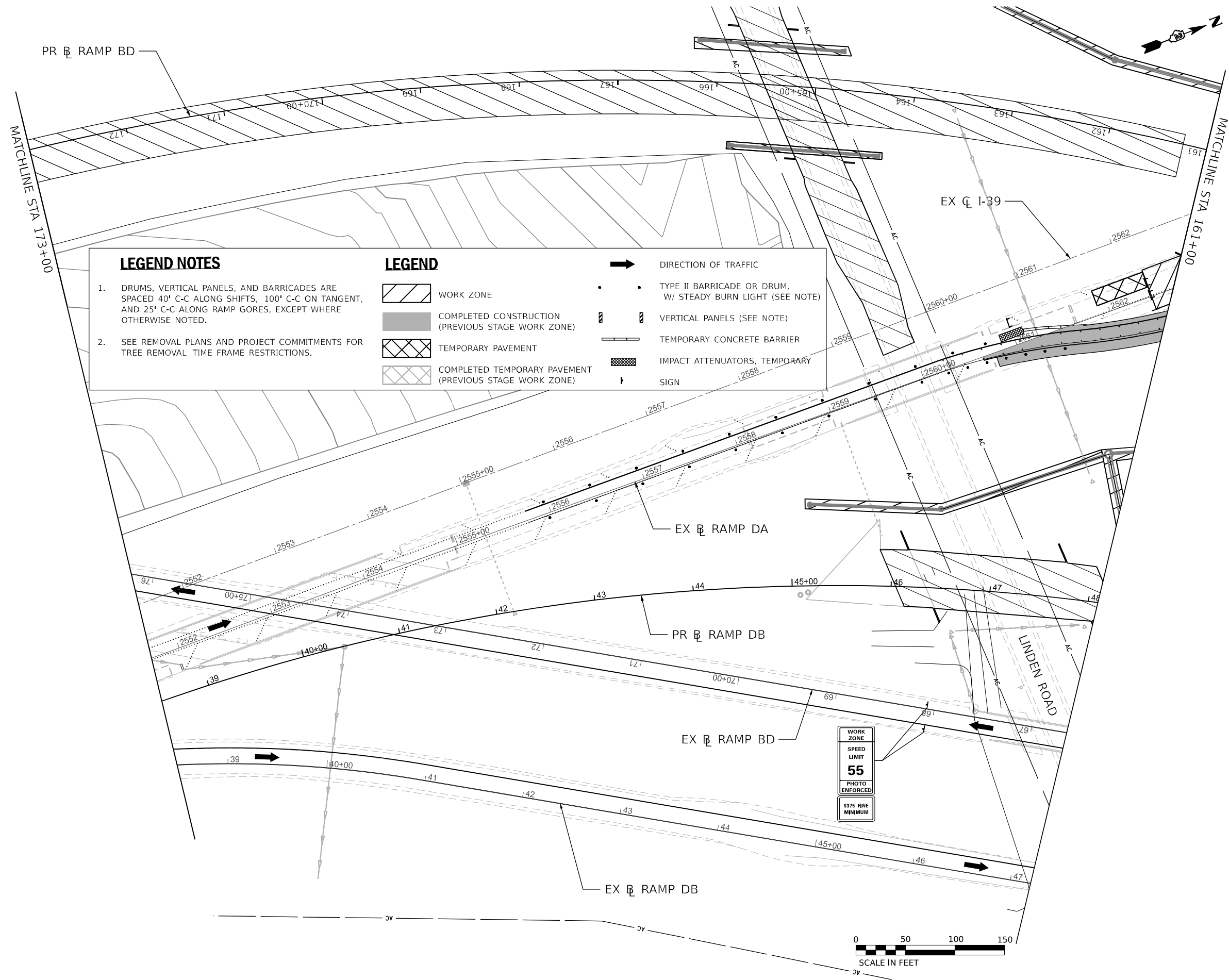
STATE OF ILLINOIS
DEPARTMENT OF TRANSPORTATION

STAGING PLAN
STAGE 1 RAMPS BD AND DB PLANS

SCALE: 1"=50' SHEET 4 OF 11 SHEETS STA. 185+00 TO STA. 197+00

KEYPLAN SHEET 13	
F.A.I. RTE.	SHEET NO.
39	2192
SECTION (201-3)K	
COUNTY WINNEBAGO	TOTAL SHEETS 246
CONTRACT NO. 64B13	

ILLINOIS FED. AID PROJECT



LEGEND NOTES

- DRUMS, VERTICAL PANELS, AND BARRICADES ARE SPACED 40' C-C ALONG SHIFTS, 100' C-C ON TANGENT, AND 25' C-C ALONG RAMP GORES, EXCEPT WHERE OTHERWISE NOTED.
- SEE REMOVAL PLANS AND PROJECT COMMITMENTS FOR TREE REMOVAL TIME FRAME RESTRICTIONS.

LEGEND

	WORK ZONE		DIRECTION OF TRAFFIC
	COMPLETED CONSTRUCTION (PREVIOUS STAGE WORK ZONE)		TYPE II BARRICADE OR DRUM, W/ STEADY BURN LIGHT (SEE NOTE)
	TEMPORARY PAVEMENT		VERTICAL PANELS (SEE NOTE)
	COMPLETED TEMPORARY PAVEMENT (PREVIOUS STAGE WORK ZONE)		TEMPORARY CONCRETE BARRIER
			IMPACT ATTENUATORS, TEMPORARY
			SIGN

WORK ZONE
SPEED LIMIT
55
PHOTO ENFORCED
S375 FINE MINIMUM



MODEL: PR_RampBD - MOT-Plan_06 (Sheet)
 FILE NAME: \\p01\csc\p01\m01\2023\03\13\108000\00\Eng_Docs\CAD_Sheets\MOT\Ramps_BD,DB_(Bowman)\0264813-55\Stage1\Stage_1.dgn



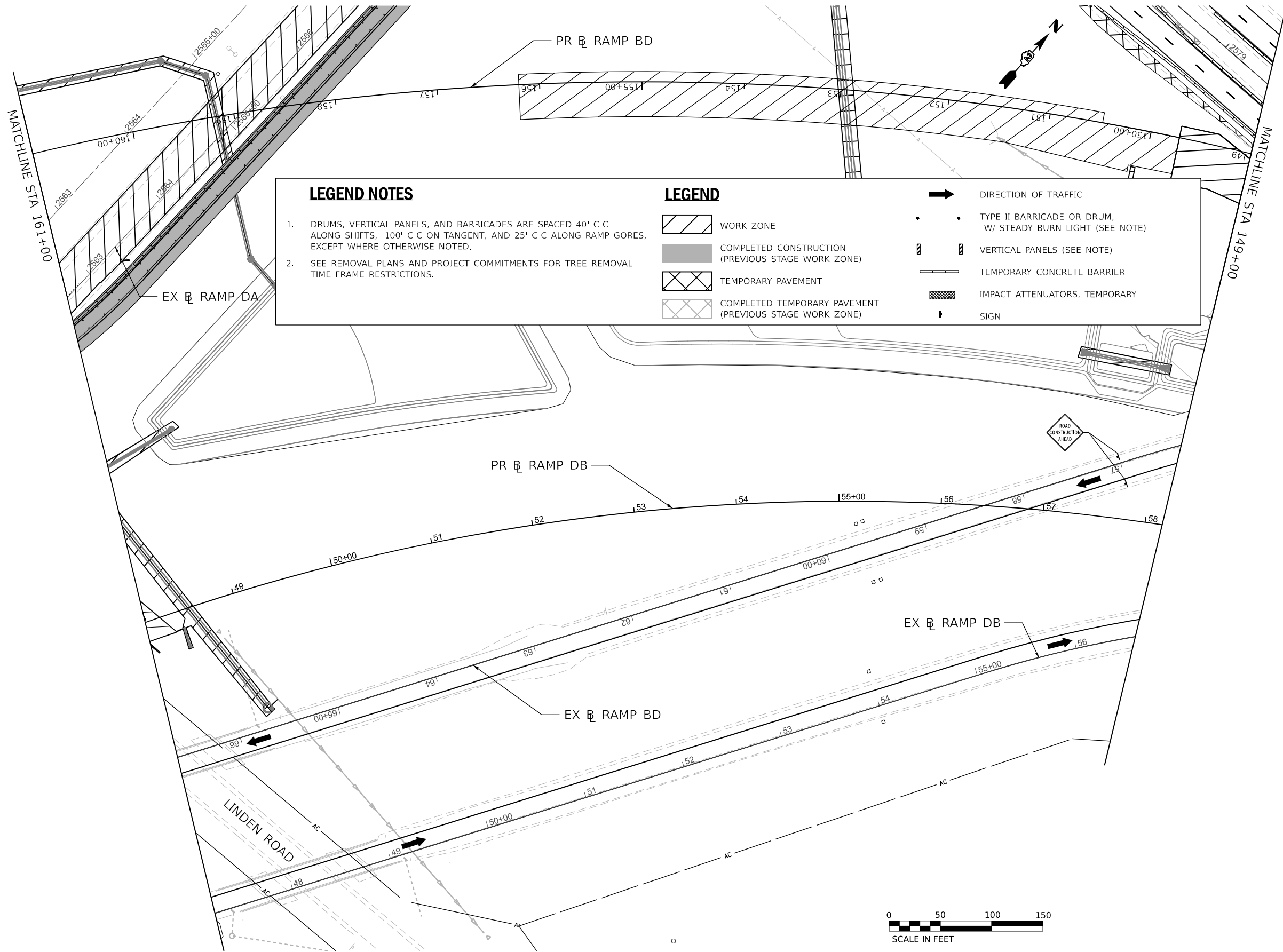
USER NAME = vvesco	DESIGNED - JWM	REVISED -
DRAWN - VV	REVISIONS -	
PLOT SCALE = 0.16666633 1 / in.	CHECKED - EIG	REVISIONS -
PLOT DATE = 03/30/2023	DATE - 03/31/2023	REVISIONS -

STATE OF ILLINOIS
DEPARTMENT OF TRANSPORTATION

STAGING PLAN
STAGE 1 RAMPS BD AND DB PLANS

SCALE: 1"=50' SHEET 6 OF 11 SHEETS STA. 161+00 TO STA. 173+00

KEYPLAN SHEET 15		F.A.I. RTE.	SECTION	COUNTY	TOTAL SHEETS	SHEET NO.
39	(201-3)K	WINNEBAGO	2192	248	CONTRACT NO. 64B13	
ILLINOIS FED. AID PROJECT						



LEGEND NOTES

1. DRUMS, VERTICAL PANELS, AND BARRICADES ARE SPACED 40' C-C ALONG SHIFTS, 100' C-C ON TANGENT, AND 25' C-C ALONG RAMP GORES, EXCEPT WHERE OTHERWISE NOTED.
2. SEE REMOVAL PLANS AND PROJECT COMMITMENTS FOR TREE REMOVAL TIME FRAME RESTRICTIONS.

LEGEND

- WORK ZONE
- COMPLETED CONSTRUCTION (PREVIOUS STAGE WORK ZONE)
- TEMPORARY PAVEMENT
- COMPLETED TEMPORARY PAVEMENT (PREVIOUS STAGE WORK ZONE)
- DIRECTION OF TRAFFIC
- TYPE II BARRICADE OR DRUM, W/ STEADY BURN LIGHT (SEE NOTE)
- VERTICAL PANELS (SEE NOTE)
- TEMPORARY CONCRETE BARRIER
- IMPACT ATTENUATORS, TEMPORARY
- SIGN

MODEL_PATH: \\s:\p\161+00 - MOT - Plan - 07 (Sheet).dgn
 FILE_NAME: \\s:\p\161+00 - MOT - Plan - 07 (Sheet).dgn
 PROJECT_PATH: \\s:\p\161+00 - MOT - Plan - 07 (Sheet).dgn



USER NAME = vvesco	DESIGNED - JWM	REVISED -
DRAWN - VV	REVISED -	
CHECKED - EIG	REVISED -	
DATE - 03/31/2023	REVISED -	

STATE OF ILLINOIS
DEPARTMENT OF TRANSPORTATION





STAGING PLAN STAGE 1 RAMPS BD AND DB PLANS			
SCALE: 1"=50'	SHEET 7	OF 11 SHEETS	STA. 149+00 TO STA. 161+00







KEYPLAN SHEET 16				
F.A.I. RTE.	SECTION	COUNTY	TOTAL SHEETS	SHEET NO.
39	(201-3)K	WINNEBAGO	2192	249
CONTRACT NO. 64B13				
ILLINOIS FED. AID PROJECT				

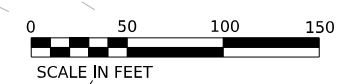
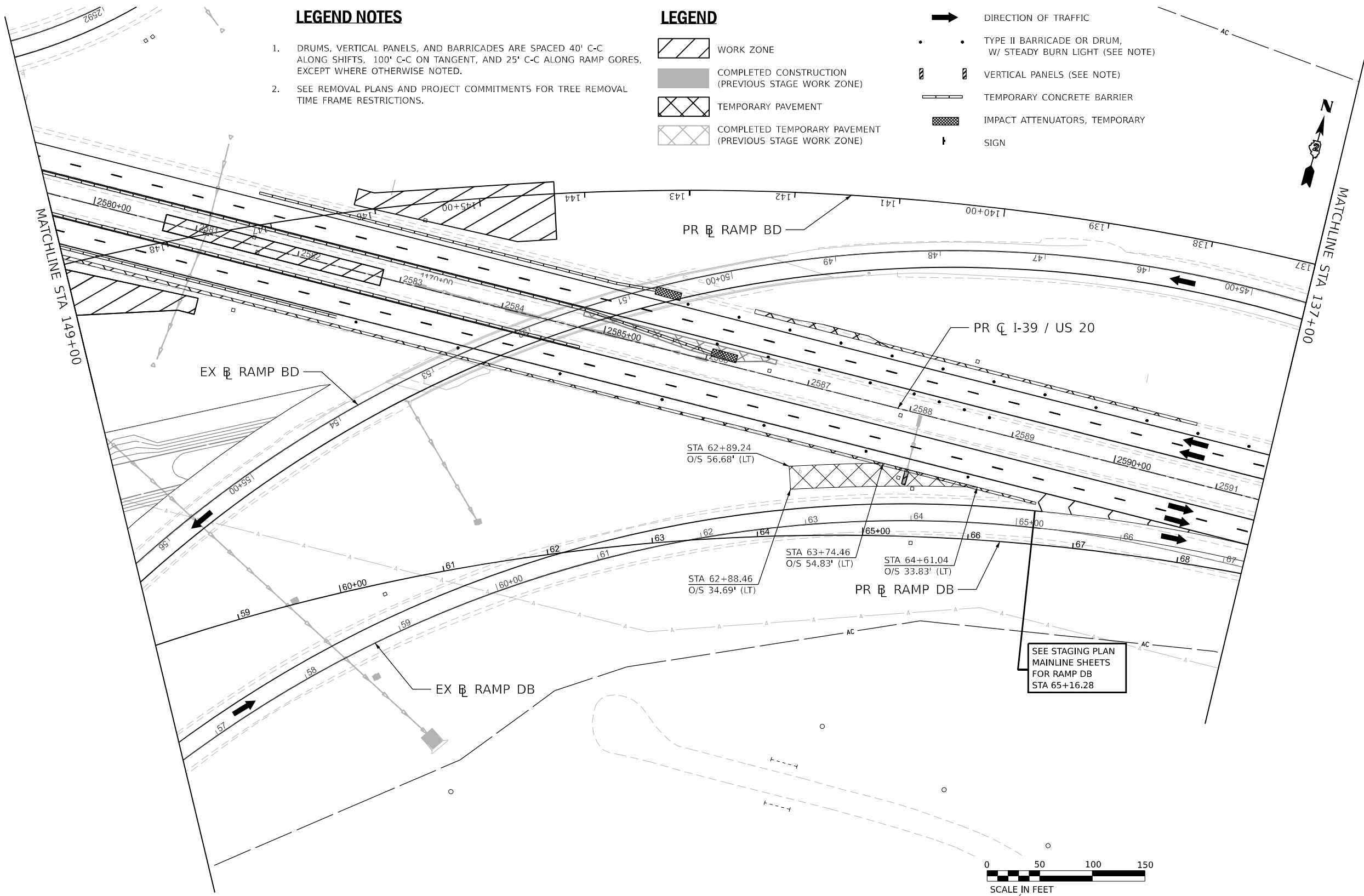
LEGEND NOTES

1. DRUMS, VERTICAL PANELS, AND BARRICADES ARE SPACED 40' C-C ALONG SHIFTS, 100' C-C ON TANGENT, AND 25' C-C ALONG RAMP GORES, EXCEPT WHERE OTHERWISE NOTED.
2. SEE REMOVAL PLANS AND PROJECT COMMITMENTS FOR TREE REMOVAL TIME FRAME RESTRICTIONS.

LEGEND

-  WORK ZONE
-  COMPLETED CONSTRUCTION (PREVIOUS STAGE WORK ZONE)
-  TEMPORARY PAVEMENT
-  COMPLETED TEMPORARY PAVEMENT (PREVIOUS STAGE WORK ZONE)

-  DIRECTION OF TRAFFIC
-  TYPE II BARRICADE OR DRUM, W/ STEADY BURN LIGHT (SEE NOTE)
-  VERTICAL PANELS (SEE NOTE)
-  TEMPORARY CONCRETE BARRIER
-  IMPACT ATTENUATORS, TEMPORARY
-  SIGN



MODEL: PR_Ramp_DB - MOT-Plan - 08 (Sheet)
 FILE NAME: \\nas01\shared\geotechnical\pr\p4-01\documents\108000\00\Eng_Docs\CAD_Sheets\MOT\Ramps_DB_DB_(Bowman)\DWG\4813-5451-MOT-Stage-1.dwg



USER NAME = vvesco
PLOT SCALE = 0.16666633 1 / in.
PLOT DATE = 03/30/2023

DESIGNED - JWM	REVISD -
DRAWN - VV	REVISD -
CHECKED - EIG	REVISD -
DATE - 03/31/2023	REVISD -

STATE OF ILLINOIS
DEPARTMENT OF TRANSPORTATION

STAGING PLAN
STAGE 1 RAMPS BD AND DB PLANS

SCALE: 1"=50' SHEET 8 OF 11 SHEETS STA. 137+00 TO STA. 149+00

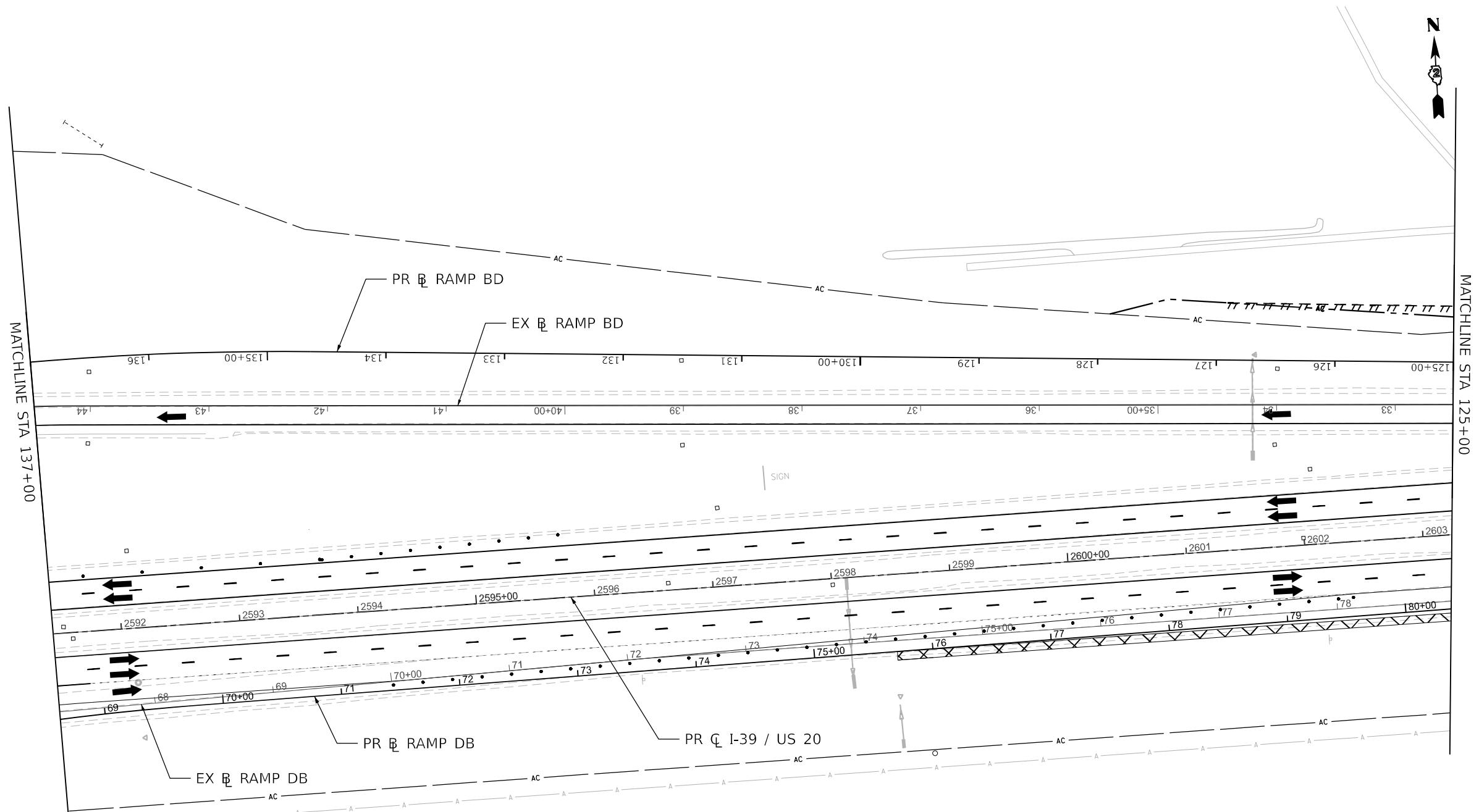
F.A.I. RTE.	SECTION	COUNTY	TOTAL SHEETS	SHEET NO.
39	(201-3)K	WINNEBAGO	2192	250

CONTRACT NO. 64B13

ILLINOIS | FED. AID PROJECT

KEYPLAN SHEET 17

MODEL: PR_Ramp18D - MOT-Pkgs_09 (Sheet)
 FILE NAME: \\p100951001\p100951001\Documents\108906\108906\00\Eng_Docs\CAD_Sheets\MOT\Ramps_BD,DB (Bowman)\2024\13-545\18D1-Stage_1.dgn



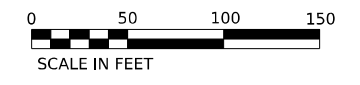
LEGEND NOTES

1. DRUMS, VERTICAL PANELS, AND BARRICADES ARE SPACED 40' C-C ALONG SHIFTS, 100' C-C ON TANGENT, AND 25' C-C ALONG RAMP GORES, EXCEPT WHERE OTHERWISE NOTED.
2. SEE REMOVAL PLANS AND PROJECT COMMITMENTS FOR TREE REMOVAL TIME FRAME RESTRICTIONS.

LEGEND

- WORK ZONE
- COMPLETED CONSTRUCTION (PREVIOUS STAGE WORK ZONE)
- TEMPORARY PAVEMENT
- COMPLETED TEMPORARY PAVEMENT (PREVIOUS STAGE WORK ZONE)

- DIRECTION OF TRAFFIC
- TYPE II BARRICADE OR DRUM, W/ STEADY BURN LIGHT (SEE NOTE)
- VERTICAL PANELS (SEE NOTE)
- TEMPORARY CONCRETE BARRIER
- IMPACT ATTENUATORS, TEMPORARY
- SIGN



USER NAME = vvesco	DESIGNED - JWM	REVISED -
PLOT SCALE = 0.16666633' / in.	DRAWN - VV	REVISED -
PLOT DATE = 03/30/2023	CHECKED - EIG	REVISED -
	DATE - 03/31/2023	REVISED -

**STATE OF ILLINOIS
 DEPARTMENT OF TRANSPORTATION**

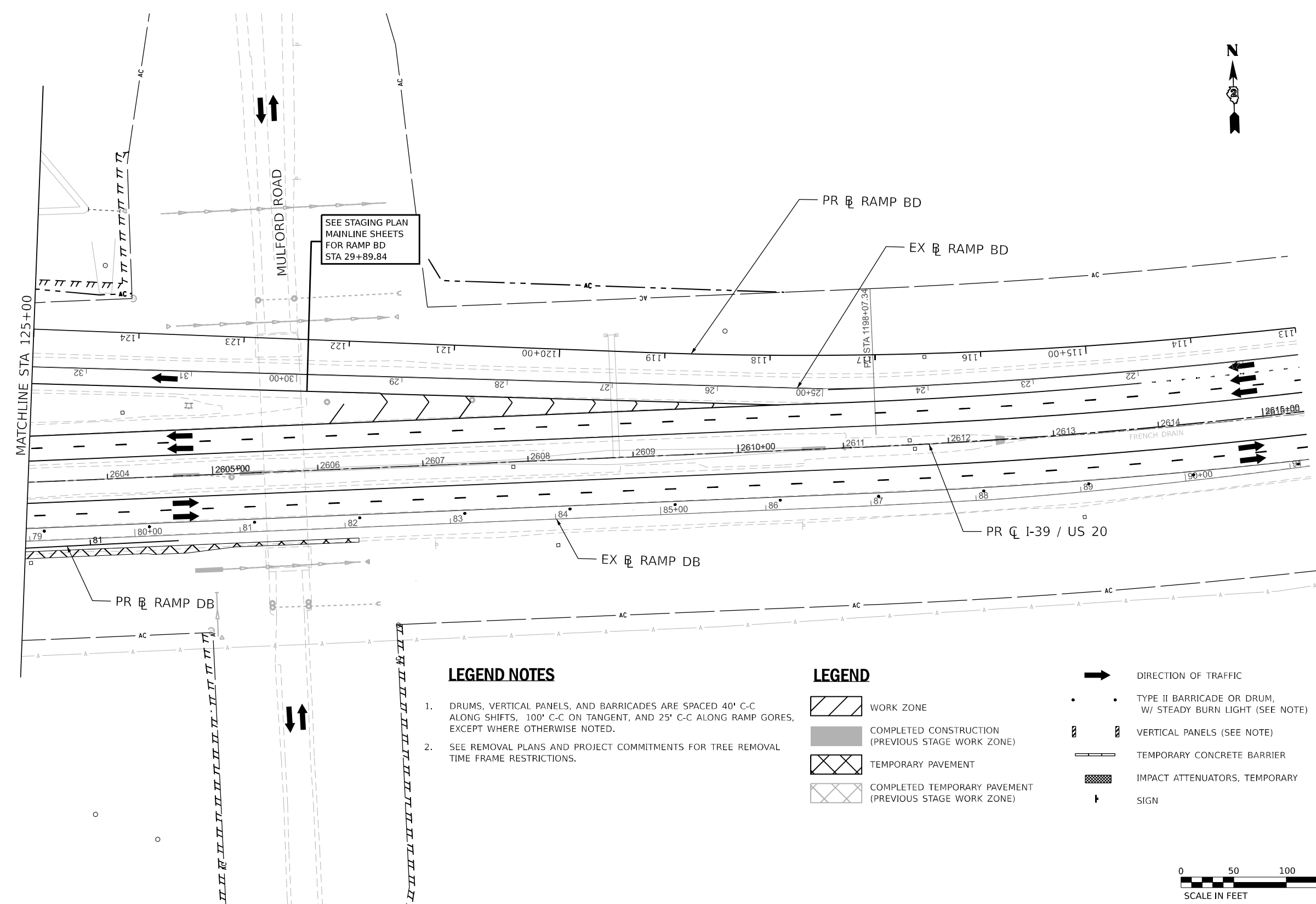
**STAGING PLAN
 STAGE 1 RAMPS BD AND DB PLANS**

SCALE: 1"=50' SHEET 9 OF 11 SHEETS STA. 125+00 TO STA. 137+00

KEYPLAN SHEET 18

F.A.I. RTE.	SECTION	COUNTY	TOTAL SHEETS	SHEET NO.
39	(201-3)K	WINNEBAGO	2192	251
CONTRACT NO. 64B13				
ILLINOIS FED. AID PROJECT				

MODEL_PATH: \\p01\p02\X5 - Plan_04_1Sheet.dwg
 FILE_NAME: \\p01\p02\X5 - Plan_04_1Sheet.dwg
 PROJECT_PATH: \\p01\p02\X5 - Plan_04_1Sheet.dwg
 PROJECT_NAME: \\p01\p02\X5 - Plan_04_1Sheet.dwg



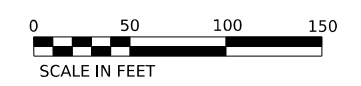
SEE STAGING PLAN
MAINLINE SHEETS
FOR RAMP BD
STA 29+89.84

LEGEND NOTES

- DRUMS, VERTICAL PANELS, AND BARRICADES ARE SPACED 40' C-C ALONG SHIFTS, 100' C-C ON TANGENT, AND 25' C-C ALONG RAMP GORES, EXCEPT WHERE OTHERWISE NOTED.
- SEE REMOVAL PLANS AND PROJECT COMMITMENTS FOR TREE REMOVAL TIME FRAME RESTRICTIONS.

LEGEND

- WORK ZONE
- COMPLETED CONSTRUCTION (PREVIOUS STAGE WORK ZONE)
- TEMPORARY PAVEMENT
- COMPLETED TEMPORARY PAVEMENT (PREVIOUS STAGE WORK ZONE)
- DIRECTION OF TRAFFIC
- TYPE II BARRICADE OR DRUM, W/ STEADY BURN LIGHT (SEE NOTE)
- VERTICAL PANELS (SEE NOTE)
- TEMPORARY CONCRETE BARRIER
- IMPACT ATTENUATORS, TEMPORARY
- SIGN



USER NAME = vvesco	DESIGNED - JWM	REVISED -
PLOT SCALE = 0.16666633' / in.	DRAWN - VV	REVISED -
PLOT DATE = 03/30/2023	CHECKED - EIG	REVISED -
	DATE - 03/31/2023	REVISED -

STATE OF ILLINOIS
DEPARTMENT OF TRANSPORTATION

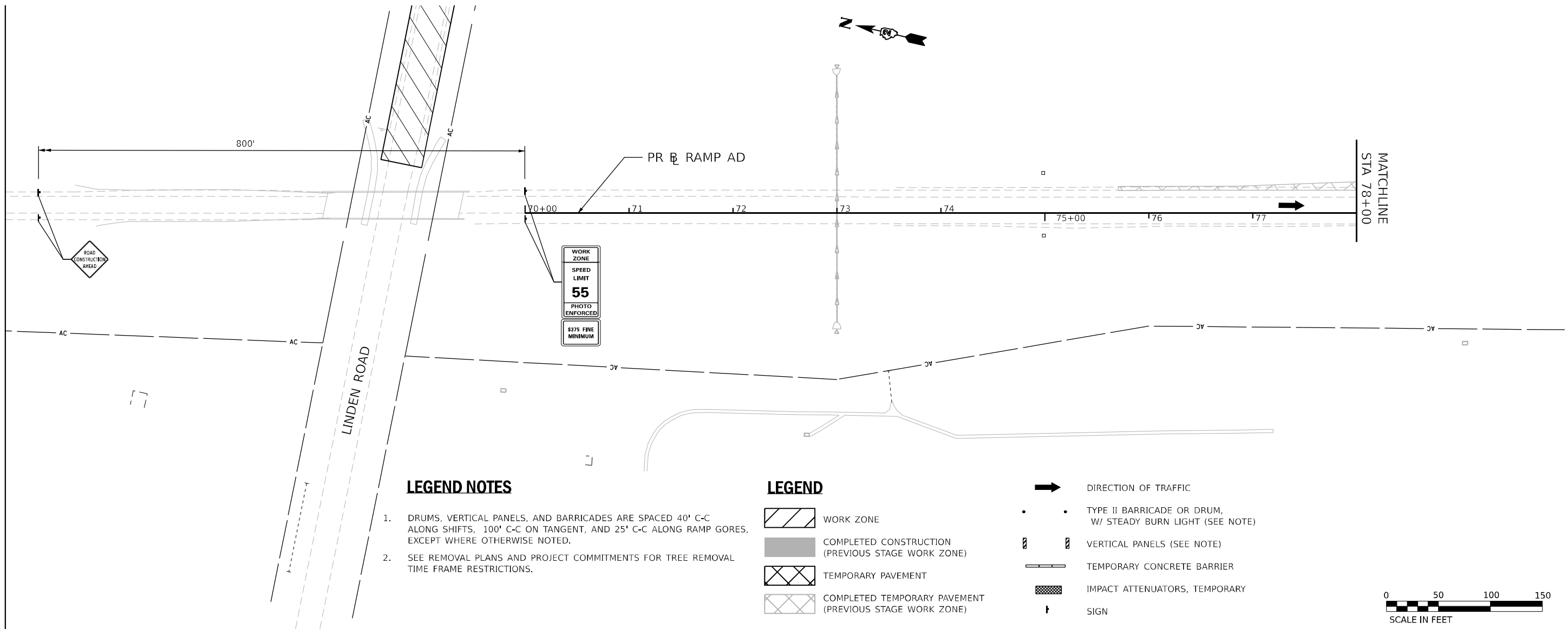
STAGING PLAN
STAGE 1 RAMPS BD AND DB PLANS

SCALE: 1"=50' SHEET 10 OF 11 SHEETS STA. TO STA.

KEYPLAN SHEET 19		TOTAL SHEETS	
F.A.I. RTE.	SECTION	COUNTY	SHEET NO.
39	(201-3)K	WINNEBAGO	2192 252
			CONTRACT NO. 64B13

ILLINOIS FED. AID PROJECT

MODEL: PR_RampAD - MOT-Plan_12 (Sheet)
 FILE: NAME: \\pww\shared\2023\mot\pr-rampad\pr-rampad\pr-rampad.dwg
 MODEL: PR_RampAD - MOT-Plan_12 (Sheet)
 FILE: NAME: \\pww\shared\2023\mot\pr-rampad\pr-rampad\pr-rampad.dwg



LEGEND NOTES

1. DRUMS, VERTICAL PANELS, AND BARRICADES ARE SPACED 40' C-C ALONG SHIFTS, 100' C-C ON TANGENT, AND 25' C-C ALONG RAMP GORES, EXCEPT WHERE OTHERWISE NOTED.
2. SEE REMOVAL PLANS AND PROJECT COMMITMENTS FOR TREE REMOVAL TIME FRAME RESTRICTIONS.

LEGEND

- WORK ZONE
- COMPLETED CONSTRUCTION (PREVIOUS STAGE WORK ZONE)
- TEMPORARY PAVEMENT
- COMPLETED TEMPORARY PAVEMENT (PREVIOUS STAGE WORK ZONE)
- DIRECTION OF TRAFFIC
- TYPE II BARRICADE OR DRUM, W/ STEADY BURN LIGHT (SEE NOTE)
- VERTICAL PANELS (SEE NOTE)
- TEMPORARY CONCRETE BARRIER
- IMPACT ATTENUATORS, TEMPORARY
- SIGN



USER NAME = vvesco	DESIGNED - JWM	REVISED -
DRAWN - VV	REVISIONS -	
PLOT SCALE = 0.16666633 1 / in.	CHECKED - EIG	REVISED -
PLOT DATE = 03/30/2023	DATE - 03/31/2023	REVISED -

STATE OF ILLINOIS
 DEPARTMENT OF TRANSPORTATION

STAGING PLAN STAGE 1 RAMP AD PLANS		
SCALE: 1"=50'	SHEET 11 OF 11 SHEETS	STA. 53+00 TO STA. 68+00

KEYPLAN SHEET 21				
F.A.I. RTE.	SECTION	COUNTY	TOTAL SHEETS	SHEET NO.
39	(201-3)K	WINNEBAGO	2192	253
			CONTRACT NO. 64B13	
ILLINOIS FED. AID PROJECT				

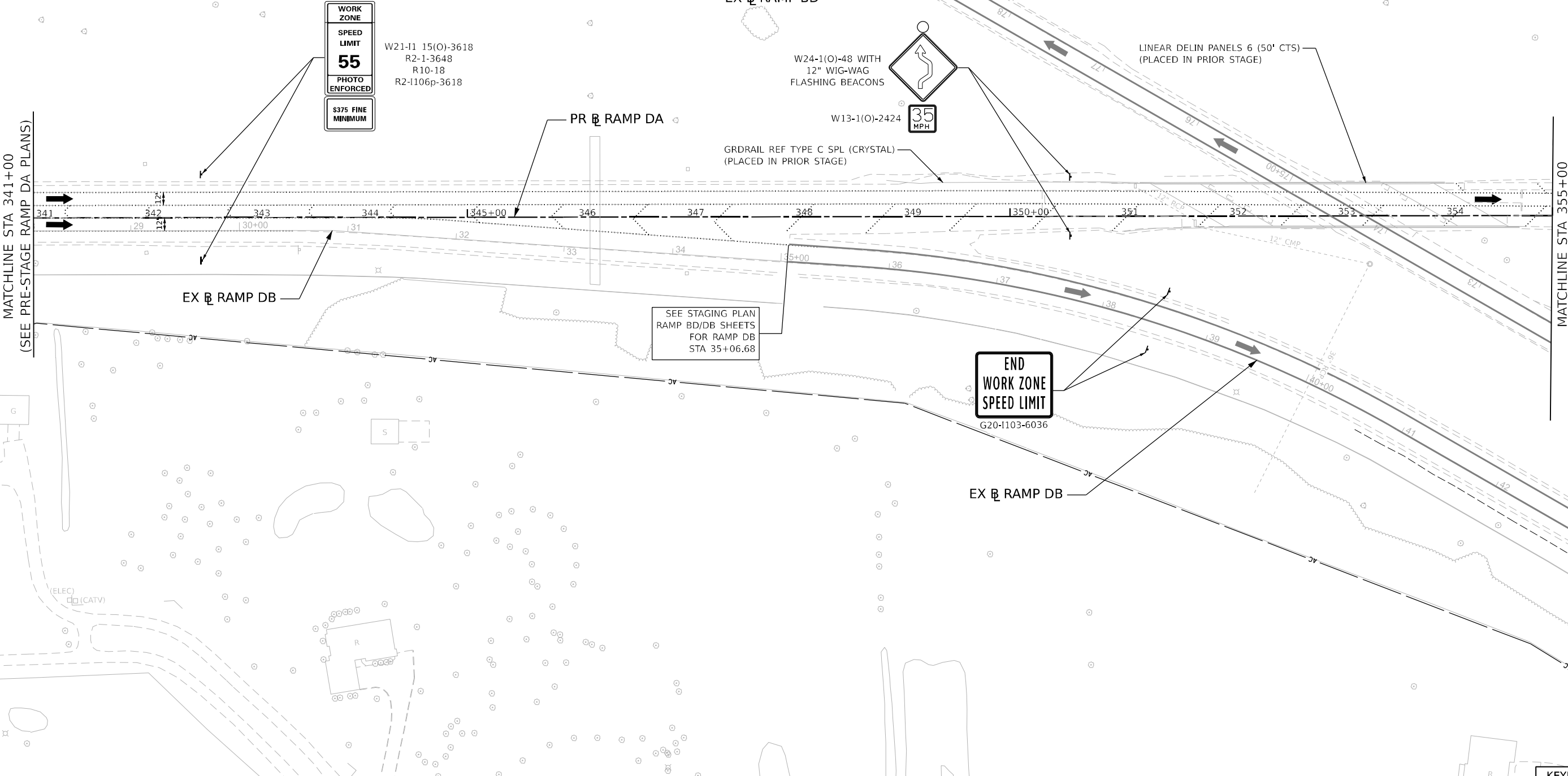
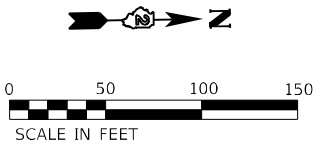
LEGEND NOTES

1. DRUMS, VERTICAL PANELS, AND BARRICADES ARE SPACED 40' C-C ALONG SHIFTS, 100' C-C ON TANGENT, AND 25' C-C ALONG RAMP GORES, EXCEPT WHERE OTHERWISE NOTED.

LEGEND

- WORK ZONE
- COMPLETED CONSTRUCTION (PREVIOUS STAGE WORK ZONE)
- TEMPORARY PAVEMENT
- COMPLETED TEMPORARY PAVEMENT (PREVIOUS STAGE WORK ZONE)

- DIRECTION OF TRAFFIC
- TYPE II BARRICADE OR DRUM, W/ STEADY BURN LIGHT (SEE NOTE)
- VERTICAL PANELS (SEE NOTE)
- TEMPORARY CONCRETE BARRIER
- IMPACT ATTENUATORS, TEMPORARY
- SIGN



MODEL Stage 1 Ramp DA - Staging Site 02 Ramp DA (Sheet)
 FILE NAME: P:\Users\slmanski\Documents\10800\10800\00\Eng_Docs\CAD_Sheets\NOT_Ramp_DA (Stage1)Ramp DA (Stage1)Ramp DA.dgn



USER NAME = slmanski	DESIGNED - RG	REVISED -
DRAWN - TO	REVISIONS	REVISIONS
PLOT SCALE = 100,000,000.00' / in.	CHECKED - FBN	REVISIONS
PLOT DATE = 3/30/2023	DATE - 03/31/2023	REVISIONS

**STATE OF ILLINOIS
 DEPARTMENT OF TRANSPORTATION**

**STAGING PLAN STAGE 1&2
 RAMP DA PLANS**

SCALE: 1"=50' SHEET 1 OF 3 SHEETS STA. 341+00.00 TO STA. 355+00.00

F.A.I. RTE. 39	SECTION (201-3)K	COUNTY WINNEBAGO	TOTAL SHEETS 2192	SHEET NO. 254
CONTRACT NO. 64B13				
ILLINOIS FED. AID PROJECT				

KEYPLAN SHEET 23

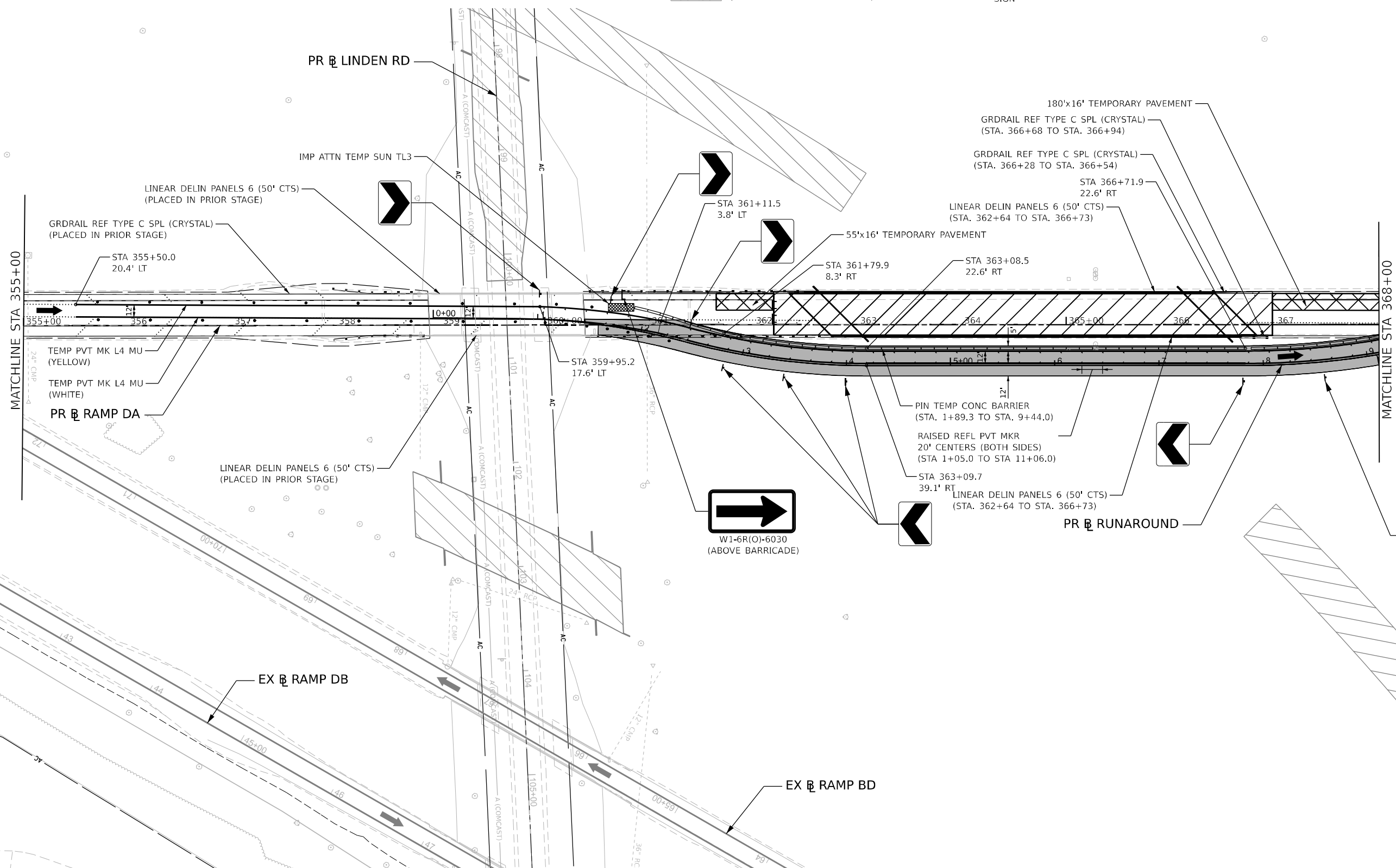
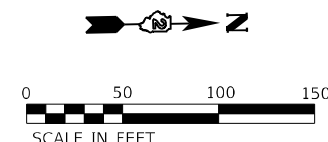
LEGEND NOTES

- 1. DRUMS, VERTICAL PANELS, AND BARRICADES ARE SPACED 40' C-C ALONG SHIFTS, 100' C-C ON TANGENT, AND 25' C-C ALONG RAMP GORES, EXCEPT WHERE OTHERWISE NOTED.

LEGEND

- WORK ZONE
- COMPLETED CONSTRUCTION (PREVIOUS STAGE WORK ZONE)
- TEMPORARY PAVEMENT
- COMPLETED TEMPORARY PAVEMENT (PREVIOUS STAGE WORK ZONE)

- DIRECTION OF TRAFFIC
- TYPE II BARRICADE OR DRUM, W/ STEADY BURN LIGHT (SEE NOTE)
- VERTICAL PANELS (SEE NOTE)
- TEMPORARY CONCRETE BARRIER
- IMPACT ATTENUATORS, TEMPORARY
- SIGN



MODEL Stage 1 Ramp DA - Staging Site 03 Ramp DA (Sheet)
 FILE NAME: p:\projects\2021\108000\108000\001\Eng_Docs\CAD_Sheets\MOT\Ramp_DA_L01\03\03\03\03_Sht-03_RampDA.dgn



USER NAME = slmanski	DESIGNED - RG	REVISED -
PLOT SCALE = 100,000,000.00' / in.	DRAWN - TO	REVISED -
PLOT DATE = 3/30/2023	CHECKED - FBN	REVISED -
	DATE - 03/31/2023	REVISED -

DESIGNED - RG	REVISED -
DRAWN - TO	REVISED -
CHECKED - FBN	REVISED -
DATE - 03/31/2023	REVISED -

STATE OF ILLINOIS
DEPARTMENT OF TRANSPORTATION

STAGING PLAN STAGE 1&2
RAMP DA PLANS

SCALE: 1"=50'
 SHEET 2 OF 3 SHEETS STA. 355+00.00 TO STA.368+00.00











KEYPLAN SHEET 24			
F.A.I. RTE.	SECTION	COUNTY	TOTAL SHEETS SHEET NO.
39	(201-3)K	WINNEBAGO	2192 255
			CONTRACT NO. 64B13
ILLINOIS FED. AID PROJECT			

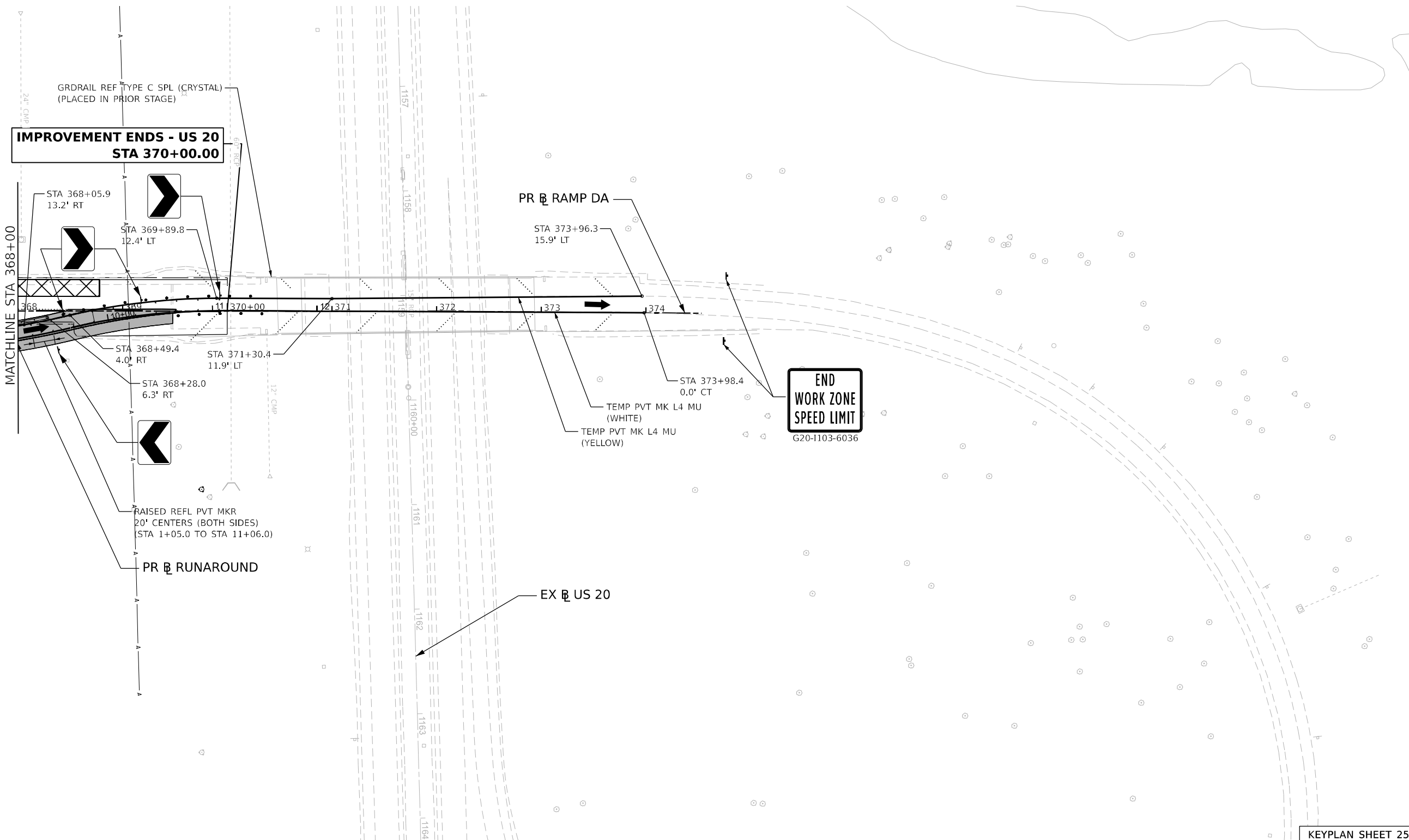


LEGEND NOTES

1. DRUMS, VERTICAL PANELS, AND BARRICADES ARE SPACED 40' C-C ALONG SHIFTS, 100' C-C ON TANGENT, AND 25' C-C ALONG RAMP GORES, EXCEPT WHERE OTHERWISE NOTED.

LEGEND

-  WORK ZONE
-  COMPLETED CONSTRUCTION (PREVIOUS STAGE WORK ZONE)
-  TEMPORARY PAVEMENT
-  COMPLETED TEMPORARY PAVEMENT (PREVIOUS STAGE WORK ZONE)
-  DIRECTION OF TRAFFIC
-  TYPE II BARRICADE OR DRUM, W/ STEADY BURN LIGHT (SEE NOTE)
-  VERTICAL PANELS (SEE NOTE)
-  TEMPORARY CONCRETE BARRIER
-  IMPACT ATTENUATORS, TEMPORARY
-  SIGN



MODEL Stage 1 Ramp DA - Staging Site 04 Ramp DA (Sheet)
FILE NAME: \\p16000565\p16000565\Work\Drawings\2023\2023-03-31\2023-03-31\1103-6036_S1_Sht-MOT_Stage1_RampDA.dgn



USER NAME = slamanski	DESIGNED - RG	REVISED -
PLOT SCALE = 100,000,000 * 1 / in.	DRAWN - TO	REVISED -
PLOT DATE = 3/30/2023	CHECKED - FBN	REVISED -
	DATE - 03/31/2023	REVISED -

STATE OF ILLINOIS DEPARTMENT OF TRANSPORTATION

STAGING PLAN STAGE 1&2 RAMP DA PLANS

SCALE: 1"=50'

SHEET 3 OF 3 SHEETS

STA. 368+00.00 TO STA. 370+00.00

KEYPLAN SHEET 25

F.A.I. RTE.	SECTION	COUNTY	TOTAL SHEETS	SHEET NO.
39	(201-3)K	WINNEBAGO	2192	256
				CONTRACT NO. 64B13
ILLINOIS FED. AID PROJECT				

DETOUR GENERAL NOTES

THE LINDEN RD DETOUR AND THE MULFORD RD DETOUR SHALL NOT BE IN EFFECT AT THE SAME TIME.

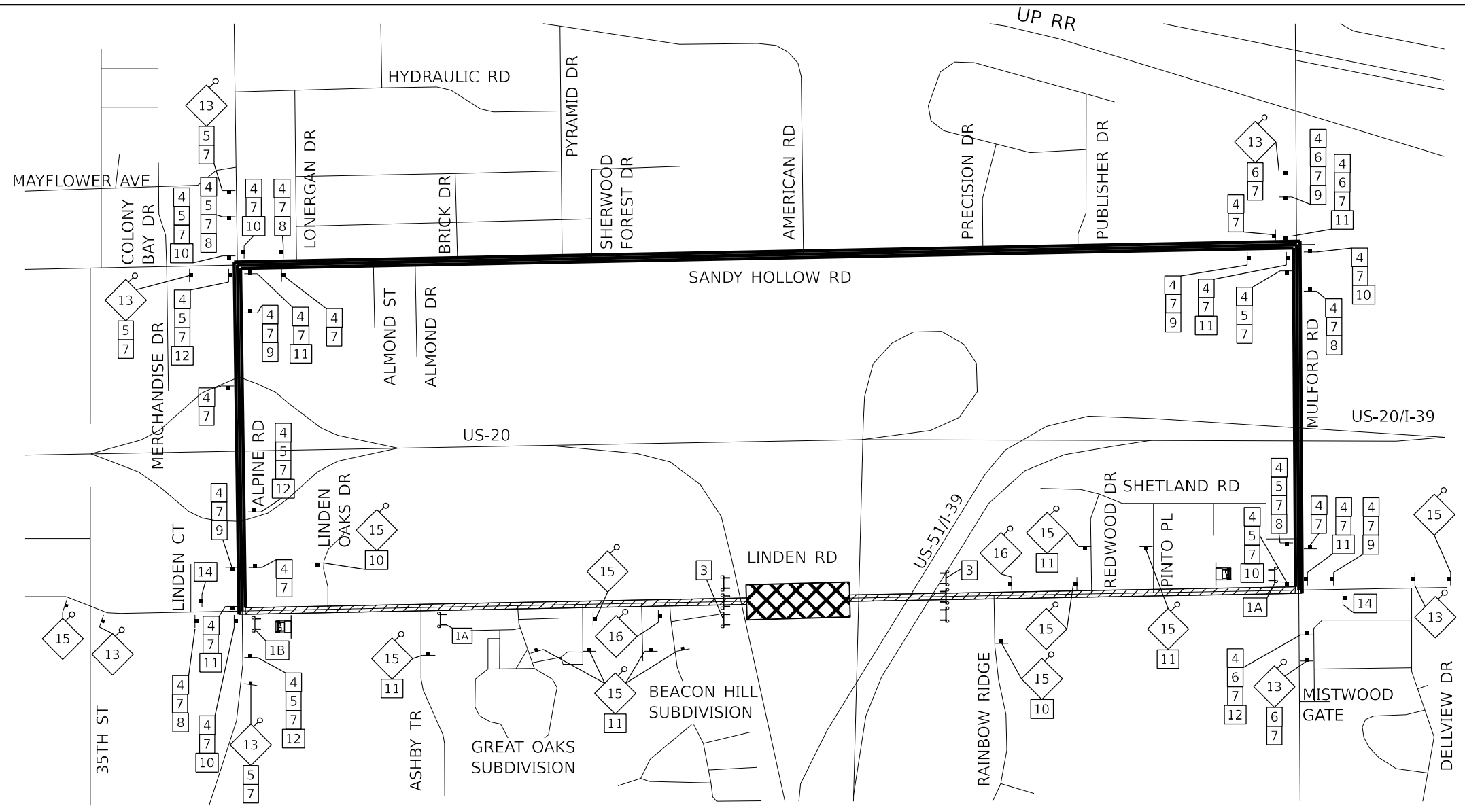
CHANGEABLE MESSAGE SIGNS ONLY REQUIRED 2 WEEKS PRIOR TO ROAD CLOSURE. SIGNS CAN BE REMOVED ONCE THE DETOUR IS IN PLACE.

THE CONTRACTOR SHALL BE RESPONSIBLE FOR MAINTAINING THE VISIBILITY OF ALL DETOUR AND CONSTRUCTION SIGNING, INCLUDING BRUSHING BACK VEGETATION AND CLEANING IF DEEMED NECESSARY BY THE ENGINEER.

THE CONTRACTOR SHALL SCHEDULE ALL WORK IN AN EXPEDIENT MANNER TO REDUCE THE LENGTH OF TIME THAT THE DETOUR NEEDS TO BE IN EFFECT.

SIGN LEGEND

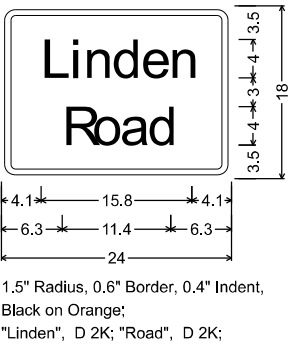
- 1A ROAD CLOSED 1/2 MILE AHEAD LOCAL TRAFFIC ONLY R11-3a, 60" X 30"
- 1B ROAD CLOSED 3/4 MILES AHEAD LOCAL TRAFFIC ONLY R11-3a, 60" X 30"
- 2 ROAD CLOSED TO THRU TRAFFIC R11-4, 60" X 30"
- 3 ROAD CLOSED R11-2, 48" X 30"
- 4 DETOUR M4-8, 24" X 12"
- 5 EAST M3-2, 24" X 12"
- 6 WEST M3-4, 24" X 12"
- 7 LINDEN ROAD SPECIAL, 24" X 18"
- 8 M5-1 L, 21" X 15"
- 9 M5-1 R, 21" X 15"
- 10 M6-1 L, 21" X 15"
- 11 M6-1 R, 21" X 15"
- 12 M6-3, 21" X 15"
- 13 DETOUR AHEAD W20-2, 48" X 48"
- 14 END DETOUR M4-8a, 24" X 18"
- 15 ROAD CLOSED AHEAD W20-3, 48" X 48"
- 16 ROAD CLOSED 500 FT W20-3, 48" X 48"
- 17 1/2 MILE W16-2P, 24" X 18"



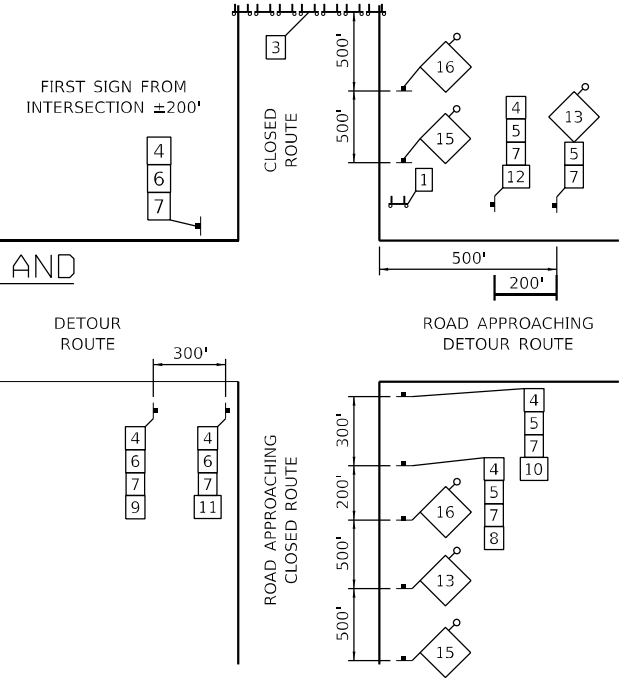
DETOUR SIGN LAYOUT

- LEGEND**
- ROAD CLOSURE COMPLETELY CLOSED PORTION
 - ROAD CLOSURE PARTIALLY CLOSED PORTION (NOT THRU)
 - DETOUR ROUTE
 - 48" X 48" CONSTRUCTION SIGN WITH AMBER FLASHING LIGHT NUMBER DENOTES SIGN TYPE
 - OTHER DETOUR SIGNS NUMBER DENOTES SIGN TYPE
 - SIGN LOCATION
 - TYPE III BARRICADE WITH FLASHING LIGHTS
 - CHANGEABLE MESSAGE SIGN

LINDEN ROAD SIGN DESIGN



TYPICAL DETOUR AND ROAD CLOSURE SIGN SPACING



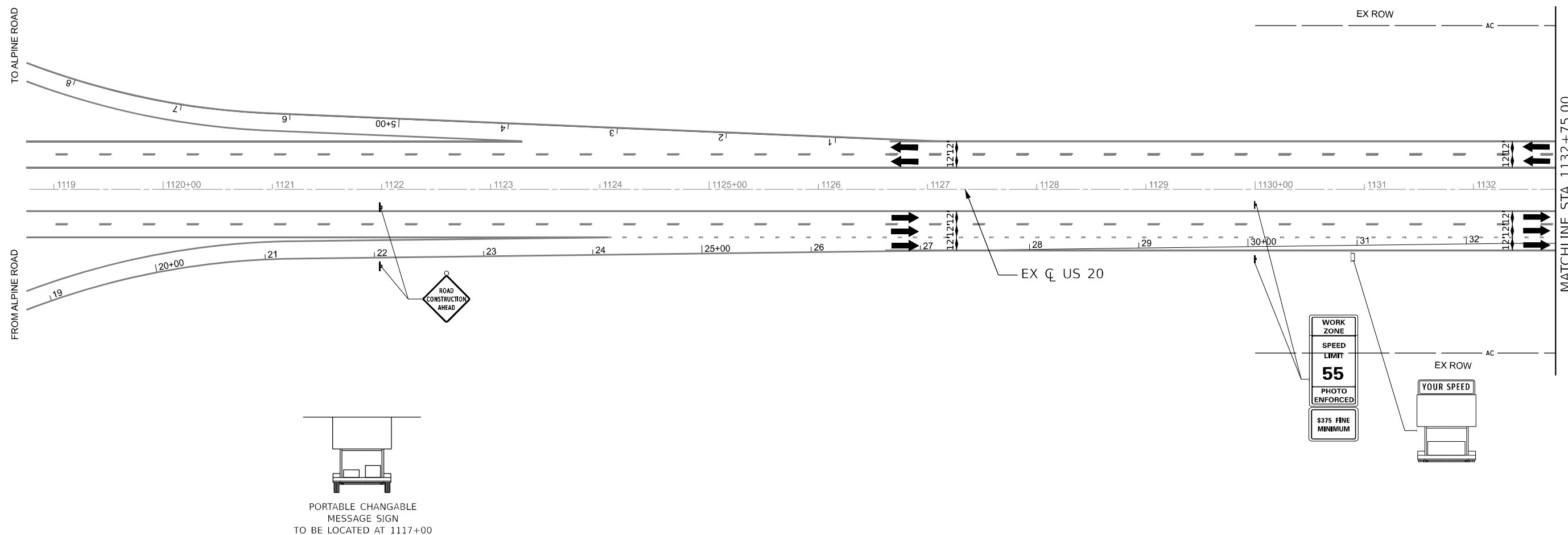
USER NAME = cmorgan	DESIGNED - MS	REVISED -
PLOT SCALE = 12000,0000 ' / in.	DRAWN - CMM	REVISED -
PLOT DATE = 3/30/2023	CHECKED - GFS	REVISED -
	DATE - 03/31/2023	REVISED -

STATE OF ILLINOIS DEPARTMENT OF TRANSPORTATION

ROAD CLOSURE AND DETOUR LINDEN ROAD

SCALE: NA SHEET 1 OF 1 SHEETS STA. TO STA.

F.A.I. RTE. 39	SECTION (201-3)K	COUNTY WINNEBAGO	TOTAL SHEETS 2192	SHEET NO. 257
			CONTRACT NO. 64B13	
ILLINOIS FED. AID PROJECT				



ROADWAY NOTES

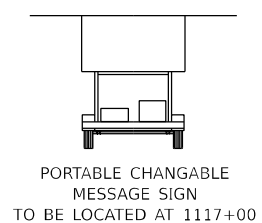
- SEE REMOVAL PLANS AND PROJECT COMMITMENTS FOR TREE REMOVAL TIME FRAME RESTRICTIONS.

LEGEND NOTES

- DRUMS, VERTICAL PANELS, AND BARRICADES ARE SPACED 40' C-C ALONG SHIFTS, 100' C-C ON TANGENT, AND 25' C-C ALONG RAMP GOES, EXCEPT WHERE OTHERWISE NOTED.

LEGEND

- WORK ZONE
- COMPLETED CONSTRUCTION (PREVIOUS STAGE WORK ZONE)
- TEMPORARY PAVEMENT
- COMPLETED TEMPORARY PAVEMENT (PREVIOUS STAGE WORK ZONE)
- DIRECTION OF TRAFFIC
- TYPE II BARRICADE OR DRUM, W/ STEADY BURN LIGHT (SEE NOTE)
- VERTICAL PANELS (SEE NOTE)
- TEMPORARY CONCRETE BARRIER
- IMPACT ATTENUATORS, TEMPORARY
- SIGN



MODEL I-39 Plan 04 (Sheet)
FILE NAME: p:\projects\i-39\staging\staging\108800\00\Eng_Docs\CAD_Sheets\MOT\I-39\Stage 2\Stage 2.dgn



USER NAME = nReynolds	DESIGNED - J.TARDY	REVISED -
PLOT SCALE = 100,000,000.001" / in.	DRAWN - N. REYNOLDS	REVISED -
PLOT DATE = 3/30/2023	CHECKED - J.TARDY	REVISED -
	DATE - 3/31/2023	REVISED -

STATE OF ILLINOIS
DEPARTMENT OF TRANSPORTATION

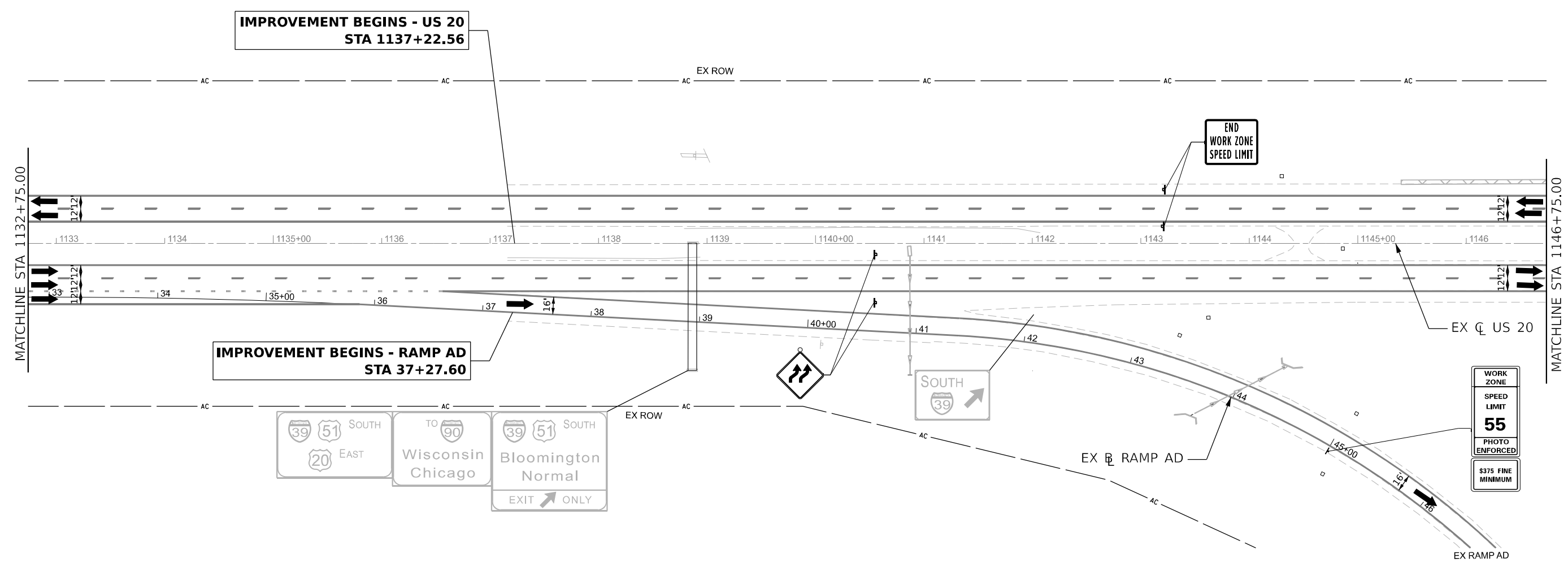
**STAGING PLAN
I-39/US 20 STAGE 2**

SCALE: 1"=20' SHEET 84 OF 231 SHEETS STA. 1118+75.00 TO STA. 1132+75.00

F.A.I. RTE.	SECTION	COUNTY	TOTAL SHEETS	SHEET NO.
39	(201-3)K	WINNEBAGO	2192	258
CONTRACT NO. 64B13				

KEYPLAN SHEET 1

ILLINOIS FED. AID PROJECT



ROADWAY NOTES

- SEE REMOVAL PLANS AND PROJECT COMMITMENTS FOR TREE REMOVAL TIME FRAME RESTRICTIONS.

LEGEND NOTES

- DRUMS, VERTICAL PANELS, AND BARRICADES ARE SPACED 40' C-C ALONG SHIFTS, 100' C-C ON TANGENT, AND 25' C-C ALONG RAMP GORES, EXCEPT WHERE OTHERWISE NOTED.

LEGEND

- WORK ZONE
- COMPLETED CONSTRUCTION (PREVIOUS STAGE WORK ZONE)
- TEMPORARY PAVEMENT
- COMPLETED TEMPORARY PAVEMENT (PREVIOUS STAGE WORK ZONE)
- DIRECTION OF TRAFFIC
- TYPE II BARRICADE OR DRUM, W/ STEADY BURN LIGHT (SEE NOTE)
- VERTICAL PANELS (SEE NOTE)
- TEMPORARY CONCRETE BARRIER
- IMPACT ATTENUATORS, TEMPORARY
- SIGN

MODEL: I39 Plan 08 [Sheet]
 FILE NAME: p:\projects\i39\benesch\p08\Documents\I390808\00\Eng_Docs\CAD_Sheets\NOT\I390808\Stage 2.dgn



USER NAME = nReynolds	DESIGNED - J.TARDY	REVISED -
DRAWN - N.REYNOLDS	REVISOR -	REVISED -
PLOT SCALE = 100,000,000.001' / in.	CHECKED - J.TARDY	REVISED -
PLOT DATE = 3/30/2023	DATE - 3/31/2023	REVISED -

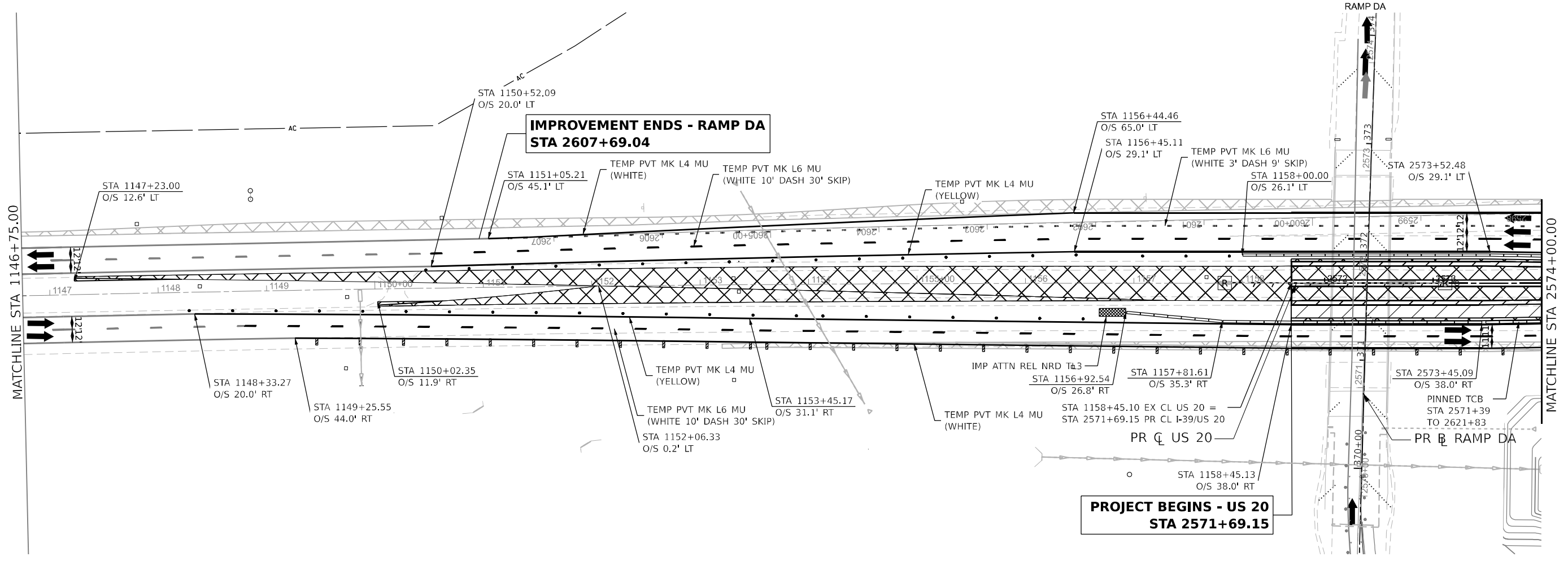
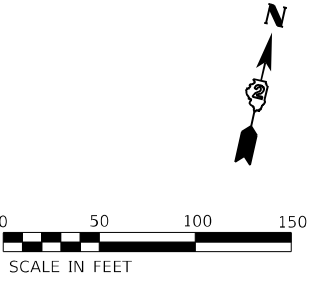
STATE OF ILLINOIS
 DEPARTMENT OF TRANSPORTATION

**STAGING PLAN
 I-39/US 20 STAGE 2**

SCALE: 1"=20' SHEET 85 OF 231 SHEETS STA. 1132+75.00 TO STA. 1146+75.00

KEYPLAN SHEET 2			
F.A.I. RTE.	SECTION	COUNTY	TOTAL SHEETS
39	(201-3)K	WINNEBAGO	2192
			SHEET NO. 259
			CONTRACT NO. 64B13

ILLINOIS FED. AID PROJECT



ROADWAY NOTES

- SEE REMOVAL PLANS AND PROJECT COMMITMENTS FOR TREE REMOVAL TIME FRAME RESTRICTIONS.

LEGEND NOTES

DRUMS, VERTICAL PANELS, AND BARRICADES ARE SPACED 40' C-C ALONG SHIFTS, 100' C-C ON TANGENT, AND 25' C-C ALONG RAMP GORES, EXCEPT WHERE OTHERWISE NOTED.

LEGEND

- WORK ZONE
- COMPLETED CONSTRUCTION (PREVIOUS STAGE WORK ZONE)
- TEMPORARY PAVEMENT
- COMPLETED TEMPORARY PAVEMENT (PREVIOUS STAGE WORK ZONE)
- DIRECTION OF TRAFFIC
- TYPE II BARRICADE OR DRUM, W/ STEADY BURN LIGHT (SEE NOTE)
- VERTICAL PANELS (SEE NOTE)
- TEMPORARY CONCRETE BARRIER
- IMPACT ATTENUATORS, TEMPORARY
- SIGN

MODEL: 139 PLN AN 01 (Sheet) FILE NAME: P:\2023\Illinois\Bentley\com\benesch\p108000\108000\108000\001\Eng_Docs\CAD_Sheets\MOT\2574+00-Stage_2.dgn

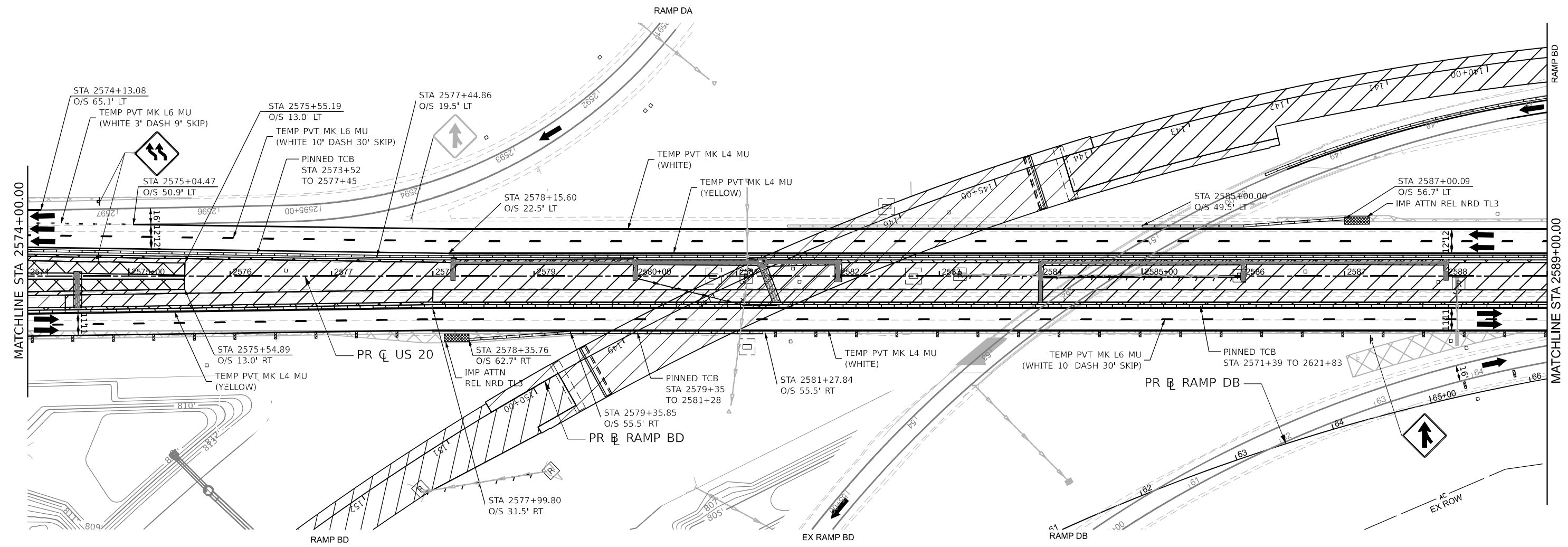
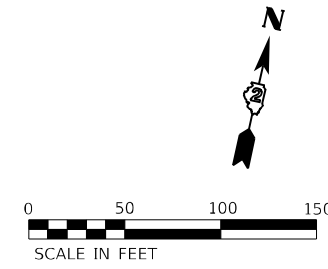


USER NAME = nReynolds	DESIGNED - J.TARDY	REVISED -
DRAWN - N.REYNOLDS	REVISOR -	
PLOT SCALE = 100,000,000.001' / in.	CHECKED - J.TARDY	REVISED -
PLOT DATE = 3/30/2023	DATE - 3/31/2023	REVISED -

STATE OF ILLINOIS
DEPARTMENT OF TRANSPORTATION

STAGING PLAN
I-39/US 20 STAGE 2
SCALE: 1"=20' SHEET 86 OF 231 SHEETS STA. 1146+75.00 TO STA. 2574+00.00

KEYPLAN SHEET 3		TOTAL SHEETS	SHEET NO.
F.A.I. RTE. 39	SECTION (201-3)K	2192	260
		COUNTY WINNEBAGO	CONTRACT NO. 64B13
		ILLINOIS	FED. AID PROJECT



ROADWAY NOTES

- SEE REMOVAL PLANS AND PROJECT COMMITMENTS FOR TREE REMOVAL TIME FRAME RESTRICTIONS.

LEGEND NOTES

DRUMS, VERTICAL PANELS, AND BARRICADES ARE SPACED 40' C-C ALONG SHIFTS, 100' C-C ON TANGENT, AND 25' C-C ALONG RAMP GORES, EXCEPT WHERE OTHERWISE NOTED.

LEGEND

- WORK ZONE
- COMPLETED CONSTRUCTION (PREVIOUS STAGE WORK ZONE)
- TEMPORARY PAVEMENT
- COMPLETED TEMPORARY PAVEMENT (PREVIOUS STAGE WORK ZONE)
- DIRECTION OF TRAFFIC
- TYPE II BARRICADE OR DRUM, W/ STEADY BURN LIGHT (SEE NOTE)
- VERTICAL PANELS (SEE NOTE)
- TEMPORARY CONCRETE BARRIER
- IMPACT ATTENUATORS, TEMPORARY
- SIGN

MODEL 139 Pl. N402 (Sheet)
 FILE NAME: p:\2023\renovations\benesch\p\01\Documents\108000_00\Eng_Docs\CAD_Sheets\MOT\2584\65-51-rt-MOT-Stage_2.dgn



USER NAME = nreynolds	DESIGNED - J.TARDY	REVISED -
PLOT SCALE = 100,000,000.01' / in.	DRAWN - N.REYNOLDS	REVISED -
PLOT DATE = 3/30/2023	CHECKED - J.TARDY	REVISED -
	DATE - 3/31/2023	REVISED -

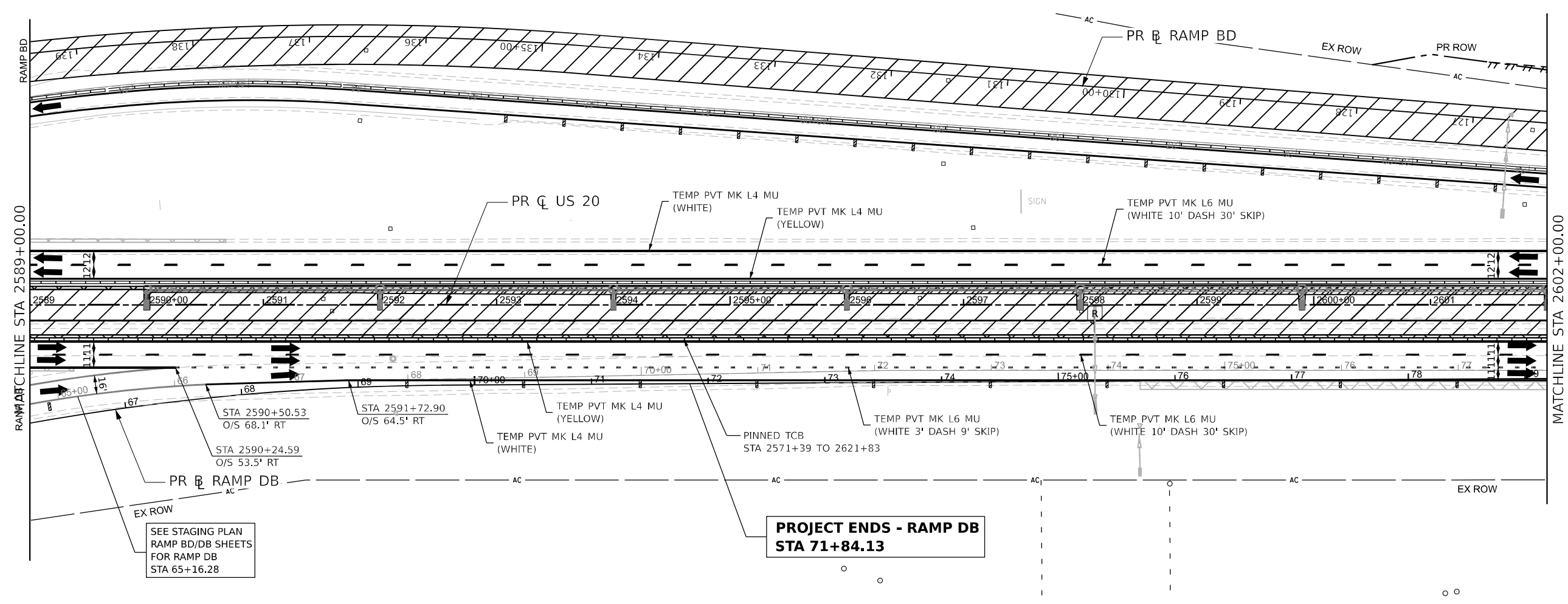
STATE OF ILLINOIS
DEPARTMENT OF TRANSPORTATION

**STAGING PLAN
I-39/US 20 STAGE 2**

SCALE: 1"=20' SHEET 87 OF 231 SHEETS STA. 2574+00.00 TO STA. 2589+00.00

F.A.I. RTE.		SECTION	COUNTY	TOTAL SHEETS	SHEET NO.
39		(201-3)K	WINNEBAGO	2192	261
				CONTRACT NO. 64B13	
ILLINOIS		FED. AID PROJECT			

KEYPLAN SHEET 4



ROADWAY NOTES

- SEE REMOVAL PLANS AND PROJECT COMMITMENTS FOR TREE REMOVAL TIME FRAME RESTRICTIONS.

LEGEND NOTES

DRUMS, VERTICAL PANELS, AND BARRICADES ARE SPACED 40' C-C ALONG SHIFTS, 100' C-C ON TANGENT, AND 25' C-C ALONG RAMP GORES, EXCEPT WHERE OTHERWISE NOTED.

LEGEND

- WORK ZONE
- COMPLETED CONSTRUCTION (PREVIOUS STAGE WORK ZONE)
- TEMPORARY PAVEMENT
- COMPLETED TEMPORARY PAVEMENT (PREVIOUS STAGE WORK ZONE)
- DIRECTION OF TRAFFIC
- TYPE II BARRICADE OR DRUM, W/ STEADY BURN LIGHT (SEE NOTE)
- VERTICAL PANELS (SEE NOTE)
- TEMPORARY CONCRETE BARRIER
- IMPACT ATTENUATORS, TEMPORARY
- SIGN

MODEL 139 Pl N403 (Sheet)
FILE NAME: p:\projects\2023\108800\108800.dwg
DocuCAD_Sheets\MOT\108800\108800-Stage 2.dwg



USER NAME = nReynolds
PLOT SCALE = 100,000,000.001" / in.
PLOT DATE = 3/30/2023

DESIGNED - J.TARDY
DRAWN - N.REYNOLDS
CHECKED - J.TARDY
DATE - 3/31/2023

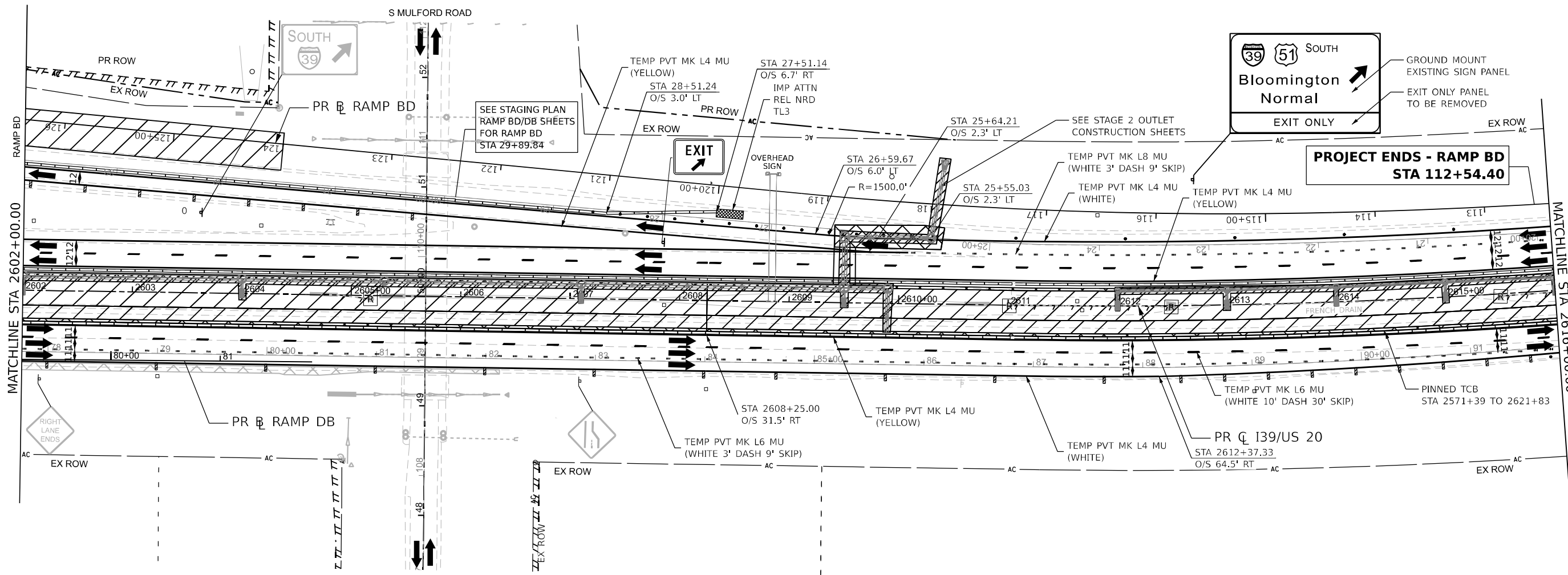
REVISED -
REVISED -
REVISED -
REVISED -

STATE OF ILLINOIS
DEPARTMENT OF TRANSPORTATION

**STAGING PLAN
I-39/US 20 STAGE 2**

SCALE: 1"=20' SHEET 88 OF 231 SHEETS STA. 2589+00.00 TO STA.2602+00.00

KEYPLAN SHEET 5			
F.A.I. RTE.	SECTION	COUNTY	TOTAL SHEETS
39	(201-3)K	WINNEBAGO	2192
			SHEET NO. 262
CONTRACT NO. 64B13			
ILLINOIS FED. AID PROJECT			



ROADWAY NOTES

- SEE REMOVAL PLANS AND PROJECT COMMITMENTS FOR TREE REMOVAL TIME FRAME RESTRICTIONS.

LEGEND NOTES

DRUMS, VERTICAL PANELS, AND BARRICADES ARE SPACED 40' C-C ALONG SHIFTS, 100' C-C ON TANGENT, AND 25' C-C ALONG RAMP GORES, EXCEPT WHERE OTHERWISE NOTED.

LEGEND

- WORK ZONE
- COMPLETED CONSTRUCTION (PREVIOUS STAGE WORK ZONE)
- TEMPORARY PAVEMENT
- COMPLETED TEMPORARY PAVEMENT (PREVIOUS STAGE WORK ZONE)

- DIRECTION OF TRAFFIC
- TYPE II BARRICADE OR DRUM, W/ STEADY BURN LIGHT (SEE NOTE)
- VERTICAL PANELS (SEE NOTE)
- TEMPORARY CONCRETE BARRIER
- IMPACT ATTENUATORS, TEMPORARY
- SIGN

MODEL 139 Pl. N. 4. 15 sheet
FILE NAME: p:\projects\2023\108800\108800.dwg
PROJECT: I-39/US 20 Stage 2
SHEET: 89 OF 231 SHEETS



USER NAME = nReynolds	DESIGNED - J.TARDY	REVISED -
	DRAWN - N. REYNOLDS	REVISED -
PLOT SCALE = 100,000,000.00 1" / in.	CHECKED - J.TARDY	REVISED -
PLOT DATE = 3/30/2023	DATE - 3/31/2023	REVISED -

STATE OF ILLINOIS
DEPARTMENT OF TRANSPORTATION

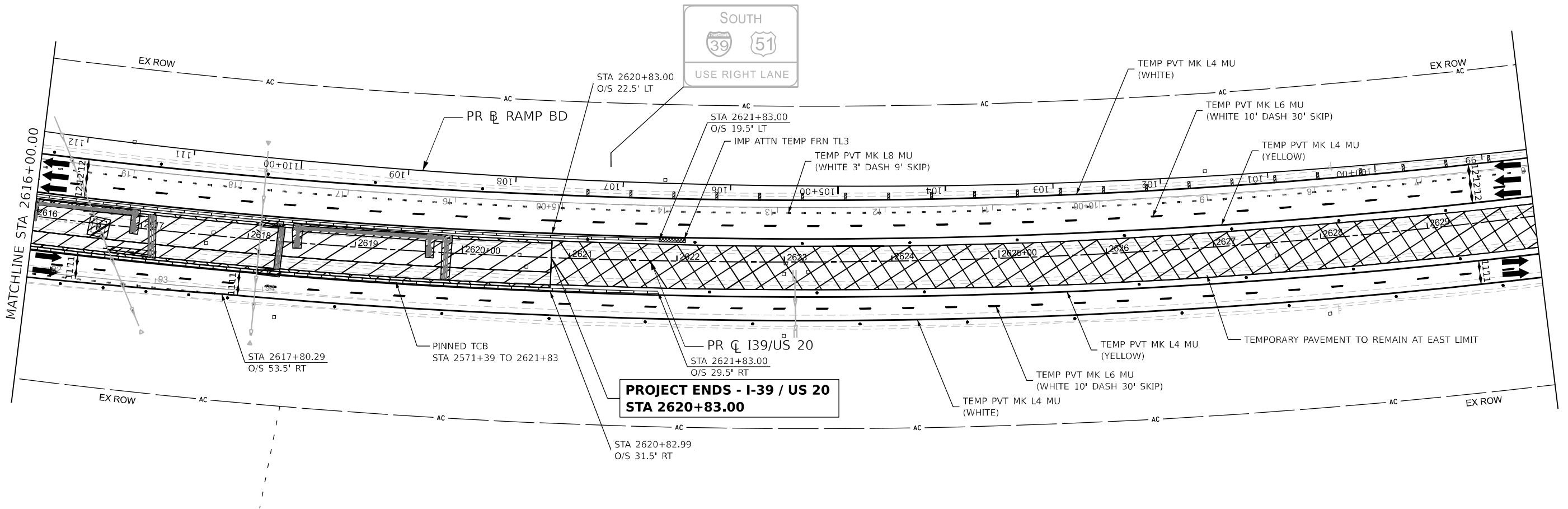
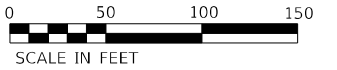
**STAGING PLAN
I-39/US 20 STAGE 2**

SCALE: 1"=20' SHEET 89 OF 231 SHEETS STA. 2602+00.00 TO STA. 2616+00.00

F.A.I. RTE.	SECTION	COUNTY	TOTAL SHEETS	SHEET NO.
39	(201-3)K	WINNEBAGO	2192	263
			CONTRACT NO. 64B13	

ILLINOIS FED. AID PROJECT

KEYPLAN SHEET 6



ROADWAY NOTES

1. THE HOT-MIX ASPHALT OPTION SHALL BE USED FOR TEMPORARY PAVEMENT NOTED TO BE LEFT IN PLACE ON THE EAST END OF THE PROJECT LIMITS.
2. SEE REMOVAL PLANS AND PROJECT COMMITMENTS FOR TREE REMOVAL TIME FRAME RESTRICTIONS

LEGEND NOTES

DRUMS, VERTICAL PANELS, AND BARRICADES ARE SPACED 40' C-C ALONG SHIFTS, 100' C-C ON TANGENT, AND 25' C-C ALONG RAMP GORES, EXCEPT WHERE OTHERWISE NOTED.

LEGEND

- WORK ZONE
- COMPLETED CONSTRUCTION (PREVIOUS STAGE WORK ZONE)
- TEMPORARY PAVEMENT
- COMPLETED TEMPORARY PAVEMENT (PREVIOUS STAGE WORK ZONE)

- DIRECTION OF TRAFFIC
- TYPE II BARRICADE OR DRUM, W/ STEADY BURN LIGHT (SEE NOTE)
- VERTICAL PANELS (SEE NOTE)
- TEMPORARY CONCRETE BARRIER
- IMPACT ATTENUATORS, TEMPORARY
- SIGN

MODEL I39 PR INCL5 (Sheet)
FILE NAME: p:\projects\2023\state\illinois\staging\stage2\Drawings\I39US20_Stage2_Sheet7.dgn



USER NAME = nReynolds	DESIGNED - J.TARDY	REVISED -
PLOT SCALE = 100,000,000.01 "/ in.	DRAWN - N.REYNOLDS	REVISED -
PLOT DATE = 3/30/2023	CHECKED - J.TARDY	REVISED -
	DATE - 3/31/2023	REVISED -

DESIGNED - J.TARDY	REVISED -
DRAWN - N.REYNOLDS	REVISED -
CHECKED - J.TARDY	REVISED -
DATE - 3/31/2023	REVISED -

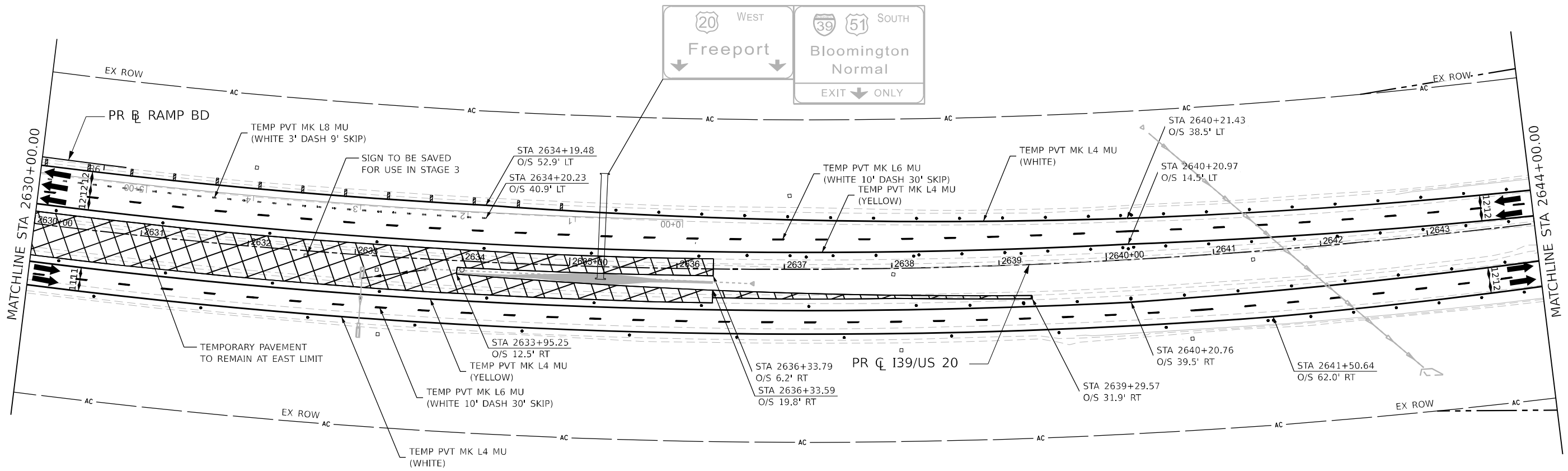
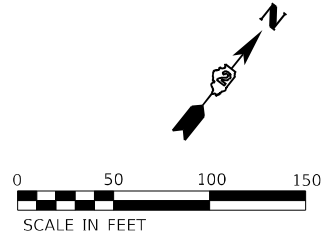
STATE OF ILLINOIS
DEPARTMENT OF TRANSPORTATION

**STAGING PLAN
I-39/US 20 STAGE 2**

SCALE: 1"=20' SHEET 90 OF 231 SHEETS STA. 2616+00.00 TO STA. 2630+00.00

KEYPLAN SHEET 7

F.A.I. RTE.	SECTION	COUNTY	TOTAL SHEETS	SHEET NO.
39	(201-3)K	WINNEBAGO	2192	264
			CONTRACT NO. 64B13	
ILLINOIS FED. AID PROJECT				



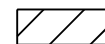









ROADWAY NOTES

- 1. THE HOT-MIX ASPHALT OPTION SHALL BE USED FOR TEMPORARY PAVEMENT NOTED TO BE LEFT IN PLACE ON THE EAST END OF THE PROJECT LIMITS.
- 2. SEE REMOVAL PLANS AND PROJECT COMMITMENTS FOR TREE REMOVAL TIME FRAME RESTRICTIONS

LEGEND NOTES

- 1. DRUMS, VERTICAL PANELS, AND BARRICADES ARE SPACED 40' C-C ALONG SHIFTS, 100' C-C ON TANGENT, AND 25' C-C ALONG RAMP GORES, EXCEPT WHERE OTHERWISE NOTED.

LEGEND

	WORK ZONE		DIRECTION OF TRAFFIC
	COMPLETED CONSTRUCTION (PREVIOUS STAGE WORK ZONE)		TYPE II BARRICADE OR DRUM, W/ STEADY BURN LIGHT (SEE NOTE)
	TEMPORARY PAVEMENT		VERTICAL PANELS (SEE NOTE)
	COMPLETED TEMPORARY PAVEMENT (PREVIOUS STAGE WORK ZONE)		TEMPORARY CONCRETE BARRIER
			IMPACT ATTENUATORS, TEMPORARY
			SIGN

KEYPLAN SHEET 8



USER NAME = nReynolds	DESIGNED - J.TARDY	REVISED -
	DRAWN - N.REYNOLDS	REVISED -
PLOT SCALE = 100,000,000.01' / in.	CHECKED - J.TARDY	REVISED -
PLOT DATE = 3/30/2023	DATE - 3/31/2023	REVISED -

STATE OF ILLINOIS
DEPARTMENT OF TRANSPORTATION

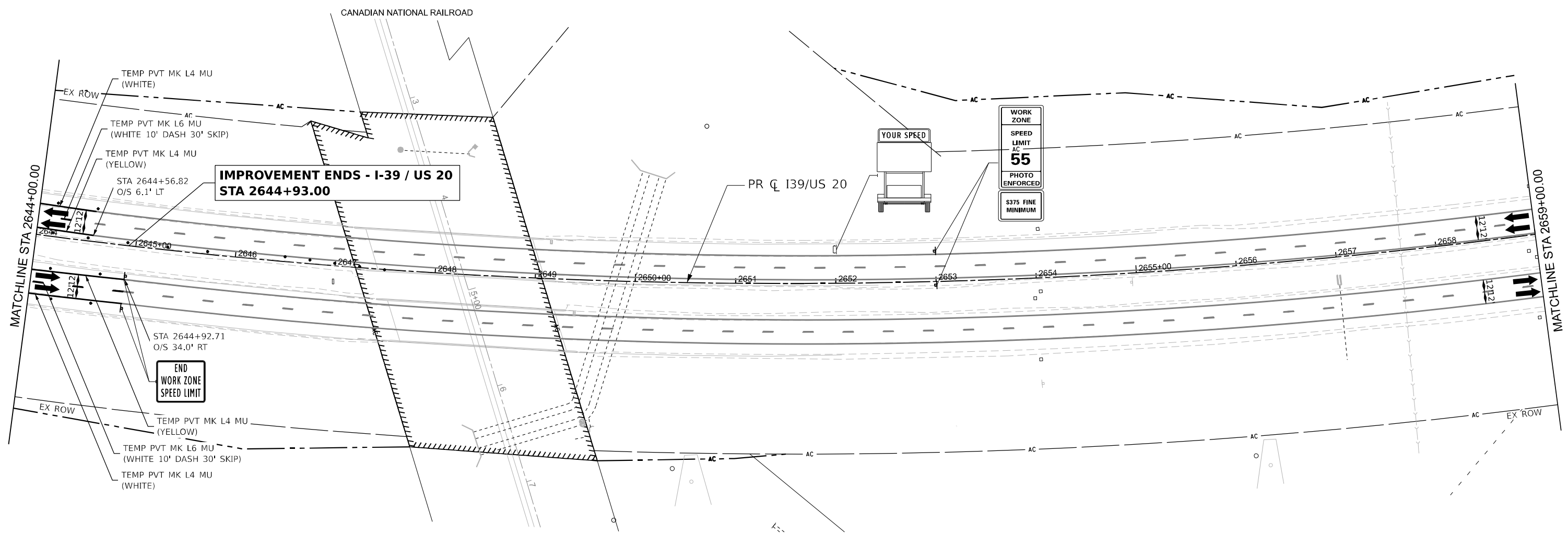
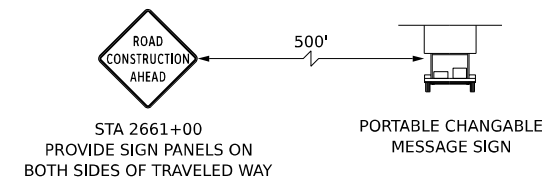
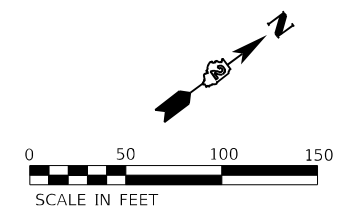
**STAGING PLAN
I-39/US 20 STAGE 2**

SCALE: 1"=20' SHEET 91 OF 231 SHEETS STA. 2630+00.00 TO STA. 2644+00.00

F.A.I. RTE.	SECTION	COUNTY	TOTAL SHEETS	SHEET NO.
39	(201-3)K	WINNEBAGO	2192	265
CONTRACT NO. 64B13				

ILLINOIS FED. AID PROJECT

MODEL I39 PR INCL 6 (Sheet)
FILE NAME: p:\projects\2023\staging\108800_00\Drawings\I39\Stage2\I39_Stage2_Sht08.dgn



ROADWAY NOTES

- SEE REMOVAL PLANS AND PROJECT COMMITMENTS FOR TREE REMOVAL TIME FRAME RESTRICTIONS.

LEGEND NOTES

- DRUMS, VERTICAL PANELS, AND BARRICADES ARE SPACED 40' C-C ALONG SHIFTS, 100' C-C ON TANGENT, AND 25' C-C ALONG RAMP GOSES, EXCEPT WHERE OTHERWISE NOTED.

LEGEND

- WORK ZONE
- COMPLETED CONSTRUCTION (PREVIOUS STAGE WORK ZONE)
- TEMPORARY PAVEMENT
- COMPLETED TEMPORARY PAVEMENT (PREVIOUS STAGE WORK ZONE)
- DIRECTION OF TRAFFIC
- TYPE II BARRICADE OR DRUM, W/ STEADY BURN LIGHT (SEE NOTE)
- VERTICAL PANELS (SEE NOTE)
- TEMPORARY CONCRETE BARRIER
- IMPACT ATTENUATORS, TEMPORARY
- SIGN

MODEL I39_P1_N407 (Sheet)
FILE NAME: p:\projects\2023\staging\I39US20\Drawings\I39US20_Sheet1.dwg
DATE: 3/30/2023 10:00:00 AM



USER NAME = nReynolds	DESIGNED - J.TARDY	REVISED -
	DRAWN - N. REYNOLDS	REVISED -
PLOT SCALE = 100,000,000.001' / in.	CHECKED - J.TARDY	REVISED -
PLOT DATE = 3/30/2023	DATE - 3/31/2023	REVISED -

STATE OF ILLINOIS
DEPARTMENT OF TRANSPORTATION

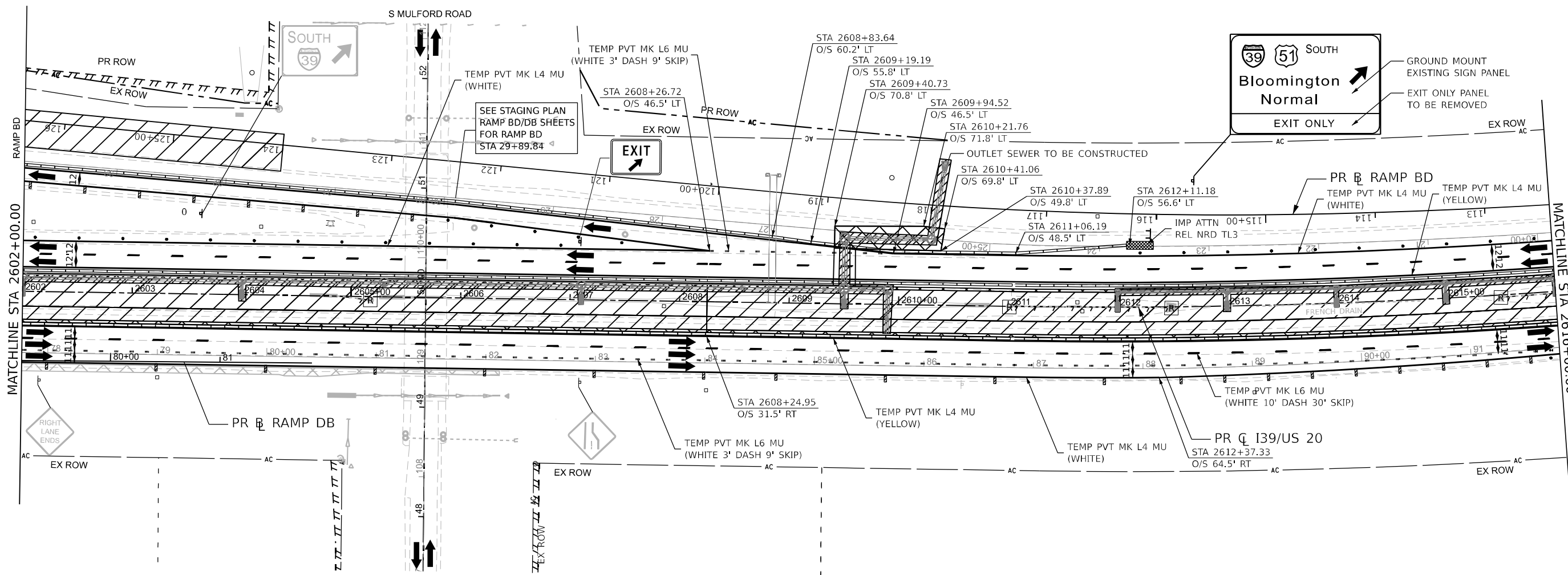
**STAGING PLAN
I-39/US 20 STAGE 2**

SCALE: 1"=20'

SHEET 92 OF 231 SHEETS

STA. 2644+00.00 TO STA. 2659+00.00

KEYPLAN SHEET 9			
F.A.I. RTE.	SECTION	COUNTY	TOTAL SHEETS / SHEET NO.
39	(201-3)K	WINNEBAGO	2192 / 266
			CONTRACT NO. 64B13
ILLINOIS FED. AID PROJECT			



LEGEND NOTES

DRUMS, VERTICAL PANELS, AND BARRICADES ARE SPACED 40' C-C ALONG SHIFTS, 100' C-C ON TANGENT, AND 25' C-C ALONG RAMP GORES, EXCEPT WHERE OTHERWISE NOTED.

LEGEND

- WORK ZONE
- COMPLETED CONSTRUCTION (PREVIOUS STAGE WORK ZONE)
- TEMPORARY PAVEMENT
- COMPLETED TEMPORARY PAVEMENT (PREVIOUS STAGE WORK ZONE)
- DIRECTION OF TRAFFIC
- TYPE II BARRICADE OR DRUM, W/ STEADY BURN LIGHT (SEE NOTE)
- VERTICAL PANELS (SEE NOTE)
- TEMPORARY CONCRETE BARRIER
- IMPACT ATTENUATORS, TEMPORARY
- SIGN

STATE OF ILLINOIS DEPARTMENT OF TRANSPORTATION

STAGING PLAN STAGE 2 OUTLET CONSTRUCTION

SCALE: 1"=20'

SHEET 93 OF 231 SHEETS STA. TO STA.

KEYPLAN SHEET 6

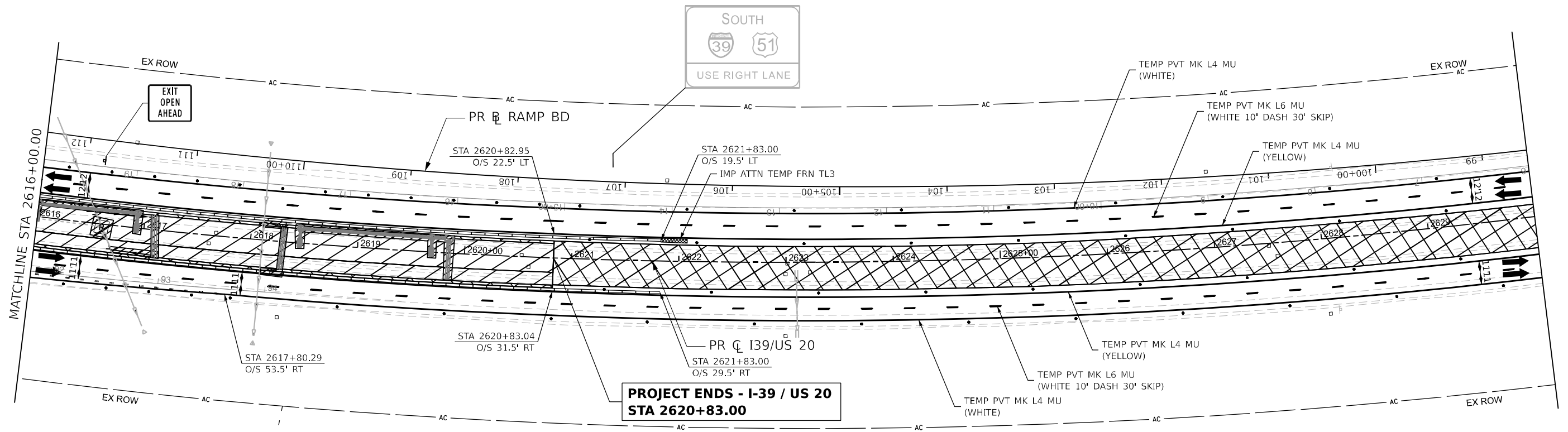
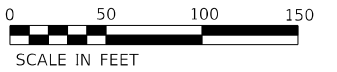
F.A.I. RTE.	SECTION	COUNTY	TOTAL SHEETS	SHEET NO.
39	(201-3)K	WINNEBAGO	2192	267
			CONTRACT NO. 64B13	
ILLINOIS FED. AID PROJECT				



USER NAME = nreynolds	DESIGNED - J.TARDY	REVISED -
PLOT SCALE = 99.99980000' / in.	DRAWN - N. REYNOLDS	REVISED -
PLOT DATE = 3/30/2023	CHECKED - J.TARDY	REVISED -
	DATE - 3/31/2023	REVISED -

MODEL: I:\0_Plan\04_Sheet1
FILE NAME: \\benesch.com\benesch\p\01\Documents\108000\01\Eng_Docs\CAD_Sheets\MOT\0364\EG3_Shp\H-MOT-Stage_2_OutletConst.dwg

Alfred Benesch & Company
35 W. Wacker Drive, Suite 3300
Chicago, Illinois 60601
312-585-0450 Job No. 10600.00



DRUMS, VERTICAL PANELS, AND BARRICADES ARE SPACED 40' C-C ALONG SHIFTS, 100' C-C ON TANGENT, AND 25' C-C ALONG RAMP GORES, EXCEPT WHERE OTHERWISE NOTED.

LEGEND

- WORK ZONE
- COMPLETED CONSTRUCTION (PREVIOUS STAGE WORK ZONE)
- TEMPORARY PAVEMENT
- COMPLETED TEMPORARY PAVEMENT (PREVIOUS STAGE WORK ZONE)

- DIRECTION OF TRAFFIC
- TYPE II BARRICADE OR DRUM, W/ STEADY BURN LIGHT (SEE NOTE)
- VERTICAL PANELS (SEE NOTE)
- TEMPORARY CONCRETE BARRIER
- IMPACT ATTENUATORS, TEMPORARY
- SIGN

MODEL: I:\19_Plan\19_05_Sheet1
 FILE NAME: \\p01\deschamps\benesch\p01\Documents\108000\001\Eng_Docs\CAD_Sheets\MOT\0364EG3-Sub-H-NOT-Stage_2_OutletConst.dwg



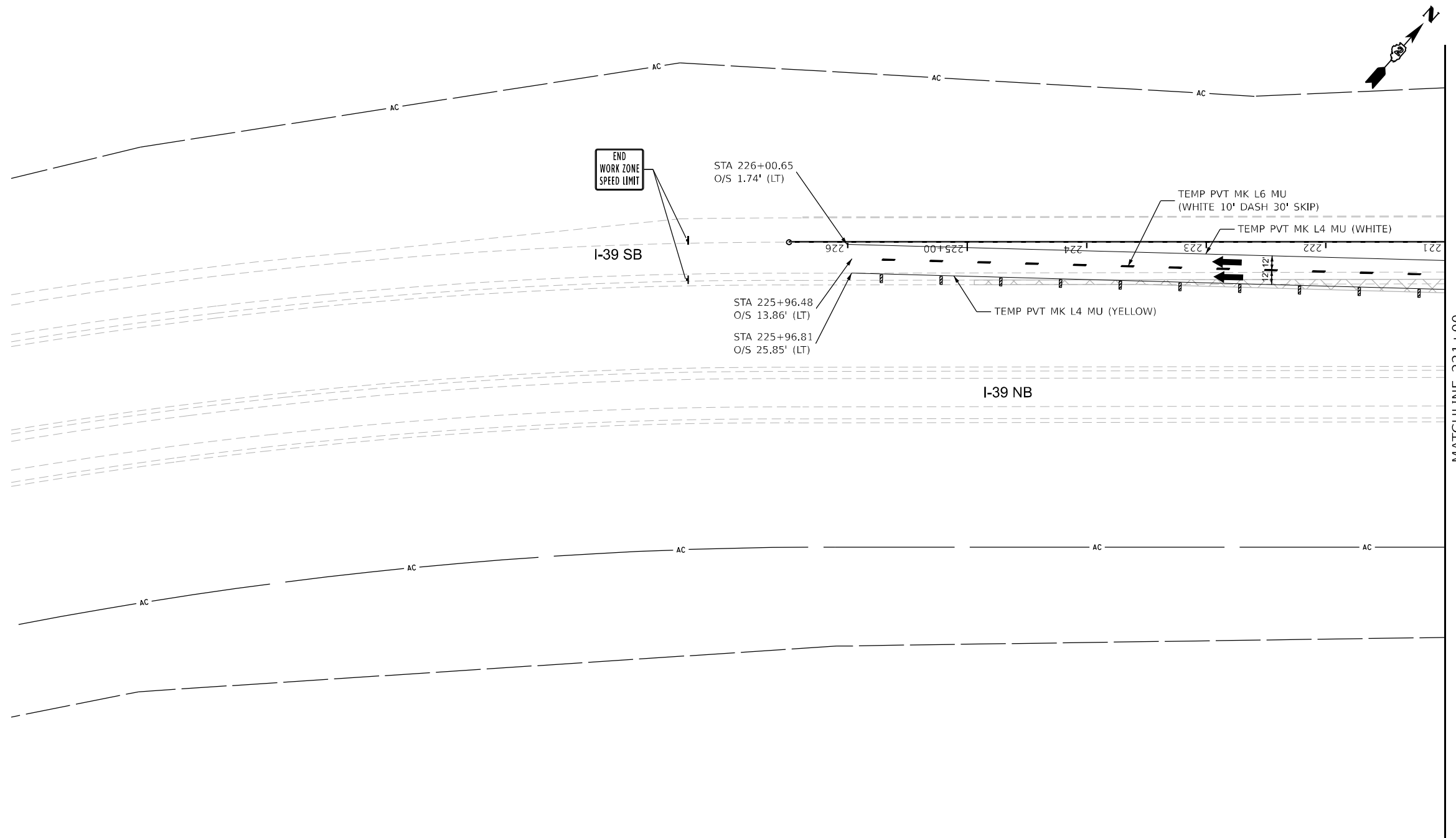
USER NAME = nReynolds	DESIGNED - J.TARDY	REVISED -
PLOT SCALE = 99.99980000 ' / in.	DRAWN - N. REYNOLDS	REVISED -
PLOT DATE = 3/30/2023	CHECKED - J.TARDY	REVISED -
	DATE - 3/31/2023	REVISED -

STATE OF ILLINOIS
DEPARTMENT OF TRANSPORTATION

**STAGING PLAN
STAGE 2 OUTLET CONSTRUCTION**

SCALE: 1"=20' SHEET 94 OF 231 SHEETS STA. TO STA.

KEYPLAN SHEET 7			
F.A.I. RTE.	SECTION	COUNTY	TOTAL SHEETS / SHEET NO.
39	(201-3)K	WINNEBAGO	2192 / 268
			CONTRACT NO. 64B13
ILLINOIS FED. AID PROJECT			



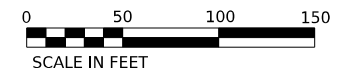
LEGEND NOTES

1. DRUMS, VERTICAL PANELS, AND BARRICADES ARE SPACED 40' C-C ALONG SHIFTS, 100' C-C ON TANGENT, AND 25' C-C ALONG RAMP GORES, EXCEPT WHERE OTHERWISE NOTED.
2. SEE REMOVAL PLANS AND PROJECT COMMITMENTS FOR TREE REMOVAL TIME FRAME RESTRICTIONS.

LEGEND

- WORK ZONE
- COMPLETED CONSTRUCTION (PREVIOUS STAGE WORK ZONE)
- TEMPORARY PAVEMENT
- COMPLETED TEMPORARY PAVEMENT (PREVIOUS STAGE WORK ZONE)

- DIRECTION OF TRAFFIC
- TYPE II BARRICADE OR DRUM, W/ STEADY BURN LIGHT (SEE NOTE)
- VERTICAL PANELS (SEE NOTE)
- TEMPORARY CONCRETE BARRIER
- IMPACT ATTENUATORS, TEMPORARY
- SIGN



MODEL_PATH: \\s:\p\100 - MOT - Plan - 01 - Sheet1
 FILE_NAME: \\s:\p\100 - MOT - Plan - 01 - Sheet1 - Stage 2.dgn



USER NAME = vvesco	DESIGNED - JWM	REVISED -
PLOT SCALE = 0.16666633 1 / in.	DRAWN - VV	REVISED -
PLOT DATE = 03/30/2023	CHECKED - EIG	REVISED -
	DATE - 03/31/2023	REVISED -

STATE OF ILLINOIS
DEPARTMENT OF TRANSPORTATION

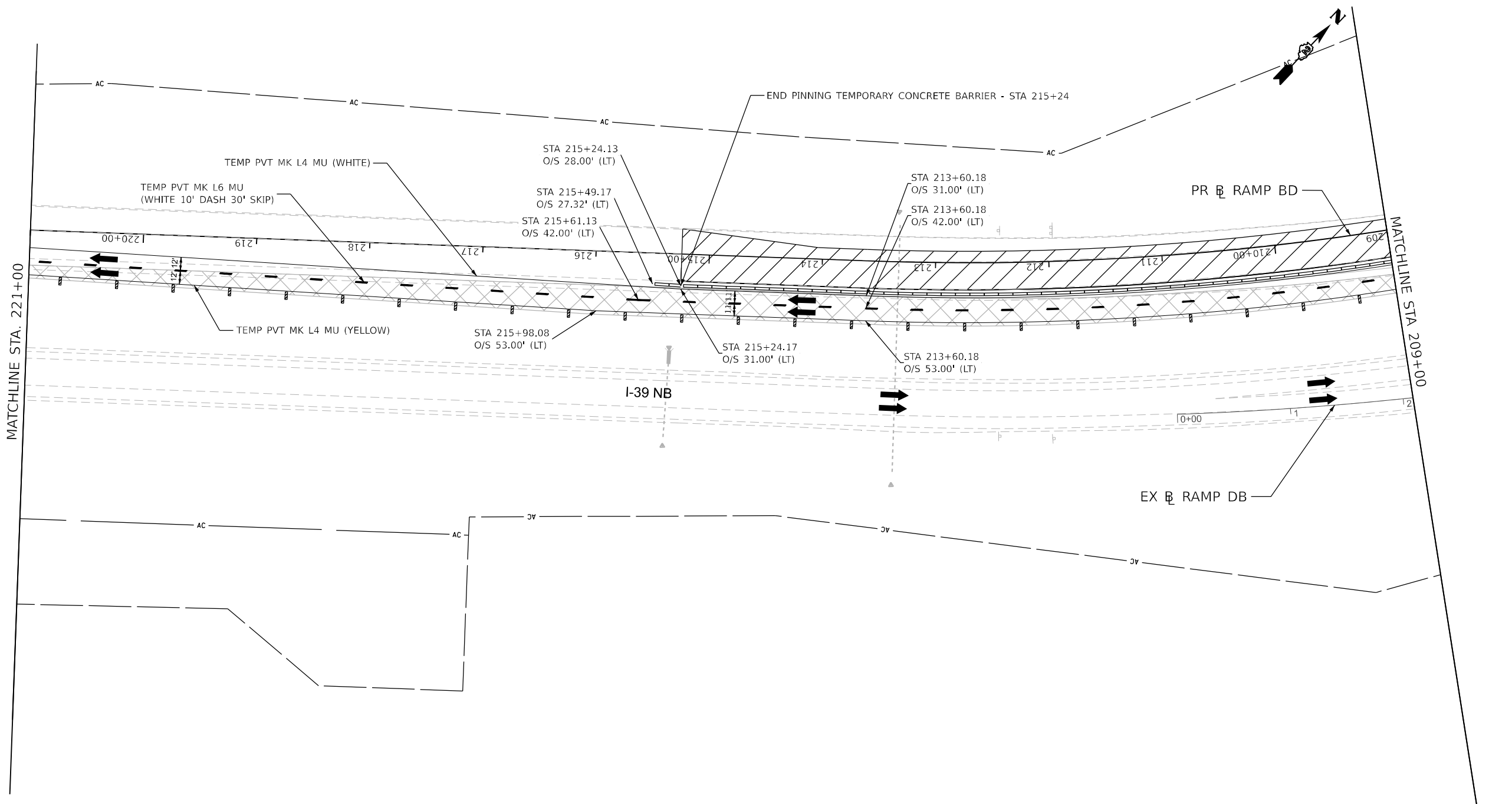
STAGING PLAN STAGE 2
RAMPS BD AND DB PLANS

SCALE: 1"=50' SHEET 1 OF 11 SHEETS STA. TO STA.

KEYPLAN SHEET 10

F.A.I. RTE.	SECTION	COUNTY	TOTAL SHEETS	SHEET NO.
39	(201-3)K	WINNEBAGO	2192	269
CONTRACT NO. 64B13				
ILLINOIS FED. AID PROJECT				

MODEL_PATH: \\p101\p101\BDD - MOT - Plan - 02 (Sheet1)
 FILE NAME: \\p101\p101\BDD - MOT - Plan - 02 (Sheet1) - Stage 2.dgn

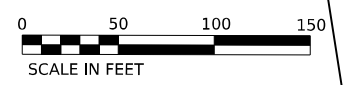


LEGEND NOTES

1. DRUMS, VERTICAL PANELS, AND BARRICADES ARE SPACED 40' C-C ALONG SHIFTS, 100' C-C ON TANGENT, AND 25' C-C ALONG RAMP GORES, EXCEPT WHERE OTHERWISE NOTED.
2. SEE REMOVAL PLANS AND PROJECT COMMITMENTS FOR TREE REMOVAL TIME FRAME RESTRICTIONS.

LEGEND

- WORK ZONE
- COMPLETED CONSTRUCTION (PREVIOUS STAGE WORK ZONE)
- TEMPORARY PAVEMENT
- COMPLETED TEMPORARY PAVEMENT (PREVIOUS STAGE WORK ZONE)
- TEMPORARY CONCRETE BARRIER
- IMPACT ATTENUATORS, TEMPORARY
- SIGN
- DIRECTION OF TRAFFIC
- TYPE II BARRICADE OR DRUM, W/ STEADY BURN LIGHT (SEE NOTE)
- VERTICAL PANELS (SEE NOTE)



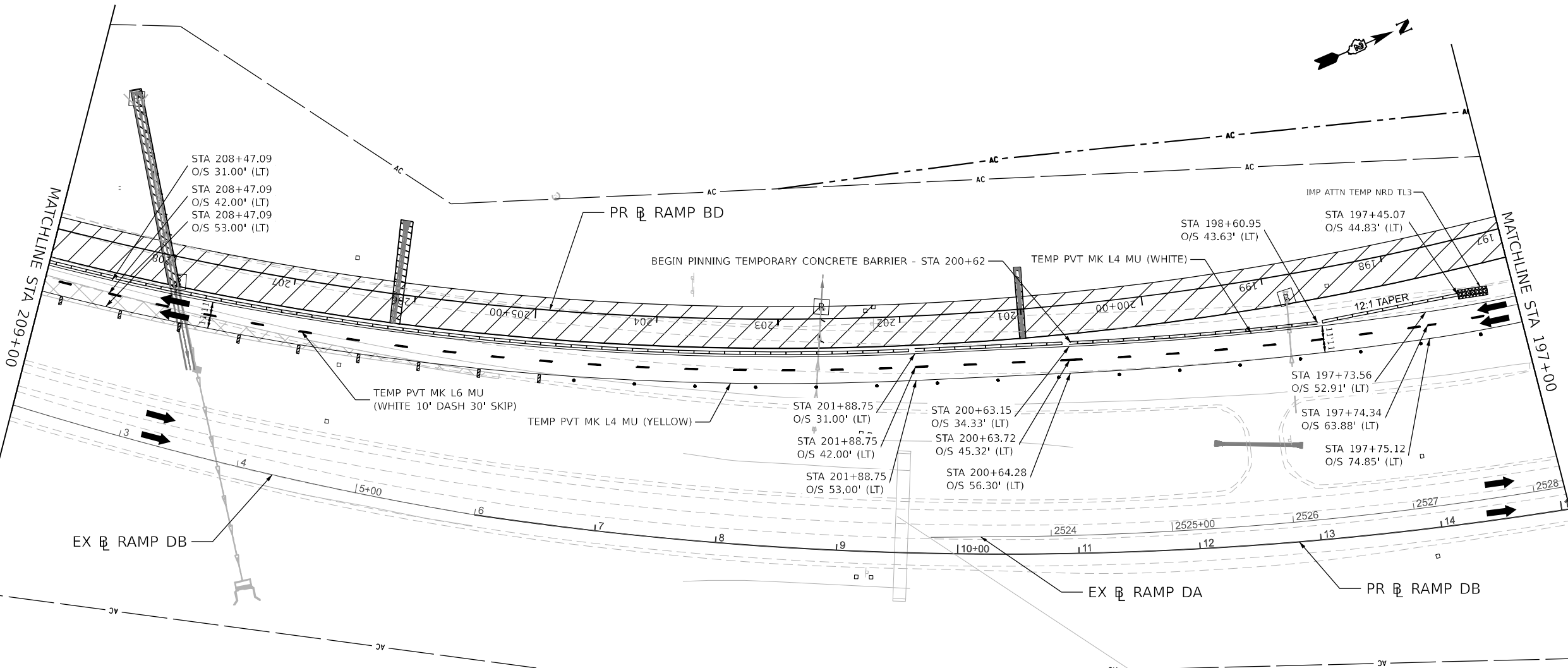
USER NAME = vvesco	DESIGNED - JWM	REVISED -
DRAWN - VV	REVISIONS -	
PLOT SCALE = 0.16666633' / in.	CHECKED - EIG	REVISED -
PLOT DATE = 03/30/2023	DATE - 03/31/2023	REVISED -

**STATE OF ILLINOIS
DEPARTMENT OF TRANSPORTATION**

**STAGING PLAN STAGE 2
RAMPS BD AND DB PLANS**

SCALE: 1"=50' SHEET 2 OF 11 SHEETS STA. 209+00 TO STA. 215+00

KEYPLAN SHEET 11			
F.A.I. RTE.	SECTION	COUNTY	TOTAL SHEETS
39	(201-3)K	WINNEBAGO	2192
			270
		CONTRACT NO. 64B13	
		ILLINOIS FED. AID PROJECT	

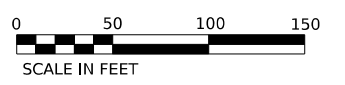



LEGEND NOTES

1. DRUMS, VERTICAL PANELS, AND BARRICADES ARE SPACED 40' C-C ALONG SHIFTS, 100' C-C ON TANGENT, AND 25' C-C ALONG RAMP GORES, EXCEPT WHERE OTHERWISE NOTED.
2. SEE REMOVAL PLANS AND PROJECT COMMITMENTS FOR TREE REMOVAL TIME FRAME RESTRICTIONS.

LEGEND

- WORK ZONE
- COMPLETED CONSTRUCTION (PREVIOUS STAGE WORK ZONE)
- TEMPORARY PAVEMENT
- COMPLETED TEMPORARY PAVEMENT (PREVIOUS STAGE WORK ZONE)
- DIRECTION OF TRAFFIC
- TYPE II BARRICADE OR DRUM, W/ STEADY BURN LIGHT (SEE NOTE)
- VERTICAL PANELS (SEE NOTE)
- TEMPORARY CONCRETE BARRIER
- IMPACT ATTENUATORS, TEMPORARY
- SIGN



MODEL: PR_RampPlan - MOT-Plan_03 [Sheet 1]
 FILE NAME: \\p01\projects\2021\64B13\Drawings\64B13-545-01-Stage 2.dgn
 19 S. LaSalle Street, Suite 2110
 Chicago, IL 60603
 312-464-0800
 www.bowman.com



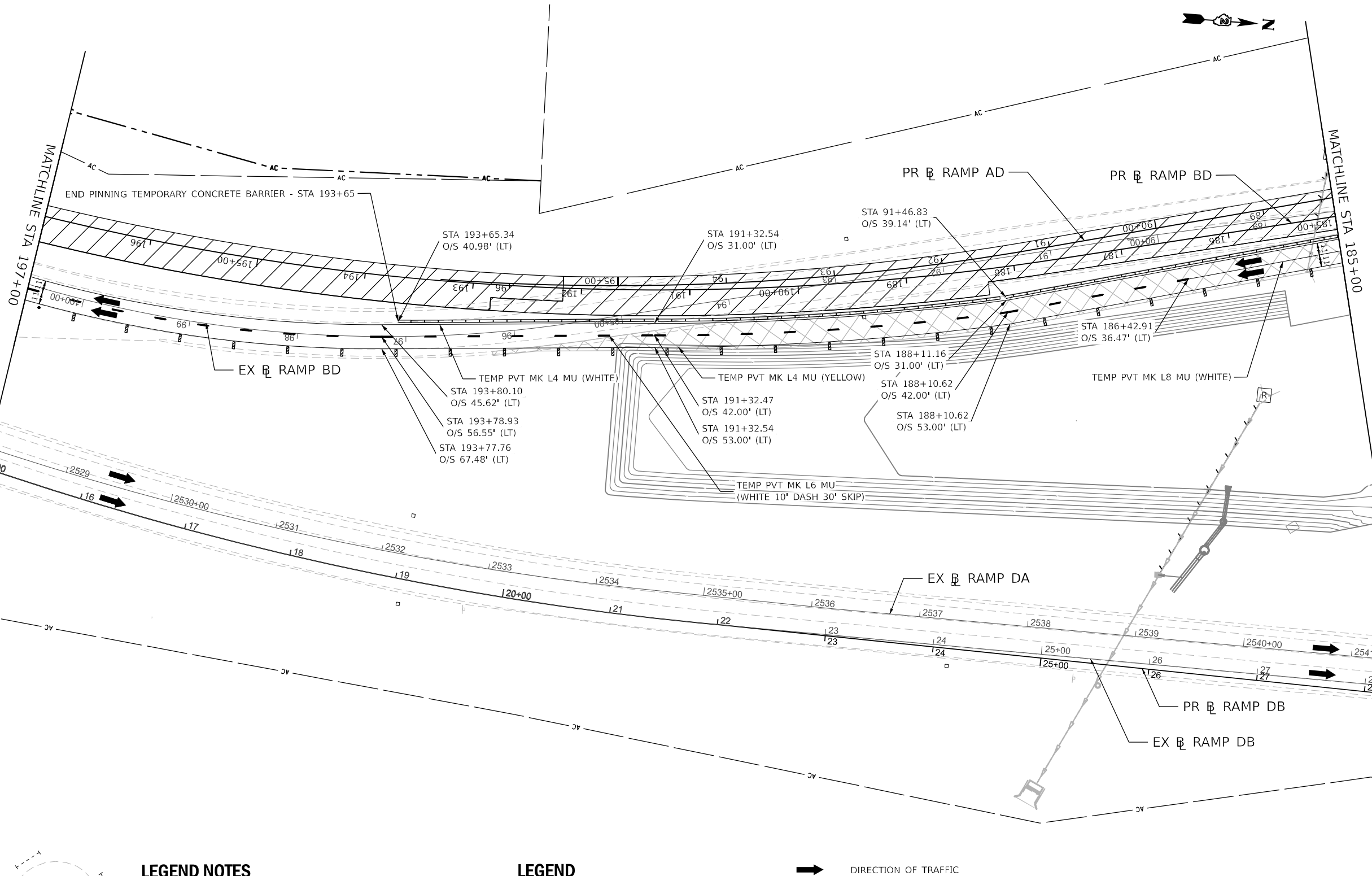
USER NAME = vvesco	DESIGNED - JWM	REVISED -
DRAWN - VV	REVISED -	
CHECKED - EIG	REVISED -	
DATE - 03/31/2023	REVISED -	

**STATE OF ILLINOIS
DEPARTMENT OF TRANSPORTATION**

STAGING PLAN STAGE 2 RAMPS BD AND DB PLANS			
SCALE: 1"=50'	SHEET 3	OF 11 SHEETS	STA. 197+00 TO STA. 209+00

KEYPLAN SHEET 12	
F.A.I. R.T.E.	TOTAL SHEETS
SECTION	SHEET NO.
39 (201-3)K	2192 271
WINNEBAGO	
CONTRACT NO. 64B13	
ILLINOIS FED. AID PROJECT	

MODEL_PATH = ..\..\..\..\..\MOT-Ramp-BD - MOT-Plan - C4 (Sheet)
FILE_NAME = ..\..\..\..\..\MOT-Ramp-BD - MOT-Plan - C4 (Sheet).dgn



LEGEND NOTES

- DRUMS, VERTICAL PANELS, AND BARRICADES ARE SPACED 40' C-C ALONG SHIFTS, 100' C-C ON TANGENT, AND 25' C-C ALONG RAMP GORES, EXCEPT WHERE OTHERWISE NOTED.
- SEE REMOVAL PLANS AND PROJECT COMMITMENTS FOR TREE REMOVAL TIME FRAME RESTRICTIONS.

LEGEND

- WORK ZONE
- COMPLETED CONSTRUCTION (PREVIOUS STAGE WORK ZONE)
- TEMPORARY PAVEMENT
- COMPLETED TEMPORARY PAVEMENT (PREVIOUS STAGE WORK ZONE)
- DIRECTION OF TRAFFIC
- TYPE II BARRICADE OR DRUM, W/ STEADY BURN LIGHT (SEE NOTE)
- VERTICAL PANELS (SEE NOTE)
- TEMPORARY CONCRETE BARRIER
- IMPACT ATTENUATORS, TEMPORARY
- SIGN



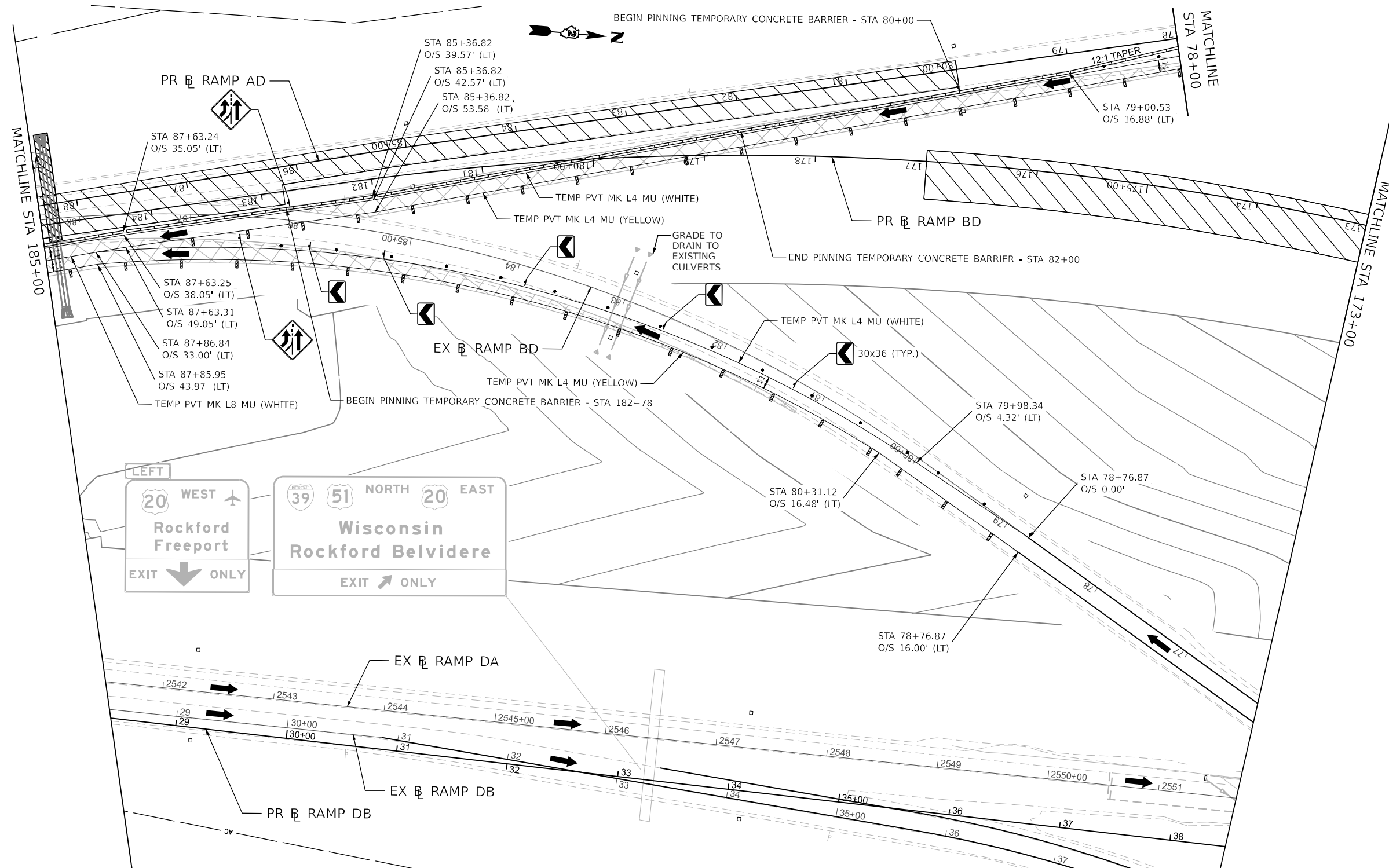
USER NAME = vvesco
PLOT SCALE = 0.16666633' / in.
PLOT DATE = 03/30/2023

DESIGNED - JWM	REVISD -
DRAWN - VV	REVISD -
CHECKED - EJG	REVISD -
DATE - 03/31/2023	REVISD -

STATE OF ILLINOIS
DEPARTMENT OF TRANSPORTATION

STAGING PLAN STAGE 2 RAMPS BD AND DB PLANS		
SCALE: 1"=XX'	SHEET 4	OF 11 SHEETS
STA. 185+00	TO STA. 197+00	

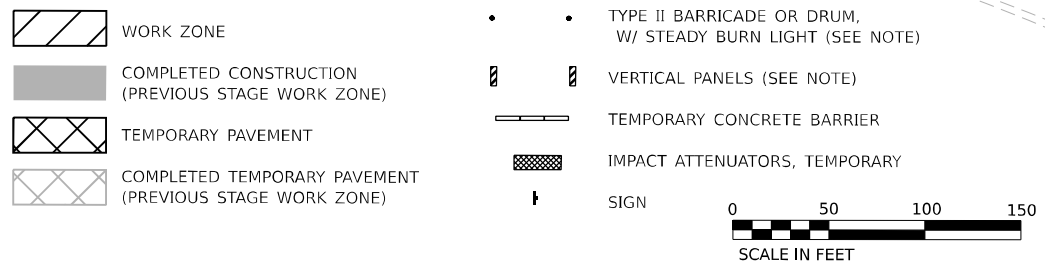
KEYPLAN SHEET 13			
F.A.I. R.T.E. 39	SECTION (201-3)K	COUNTY WINNEBAGO	TOTAL SHEETS 2192
			SHEET NO. 272
		CONTRACT NO. 64B13	
ILLINOIS FED. AID PROJECT			




LEGEND NOTES

- 1. DRUMS, VERTICAL PANELS, AND BARRICADES ARE SPACED 40' C-C ALONG SHIFTS, 100' C-C ON TANGENT, AND 25' C-C ALONG RAMP GORES, EXCEPT WHERE OTHERWISE NOTED.
- 2. SEE REMOVAL PLANS AND PROJECT COMMITMENTS FOR TREE REMOVAL TIME FRAME RESTRICTIONS.

LEGEND



KEYPLAN SHEET 14



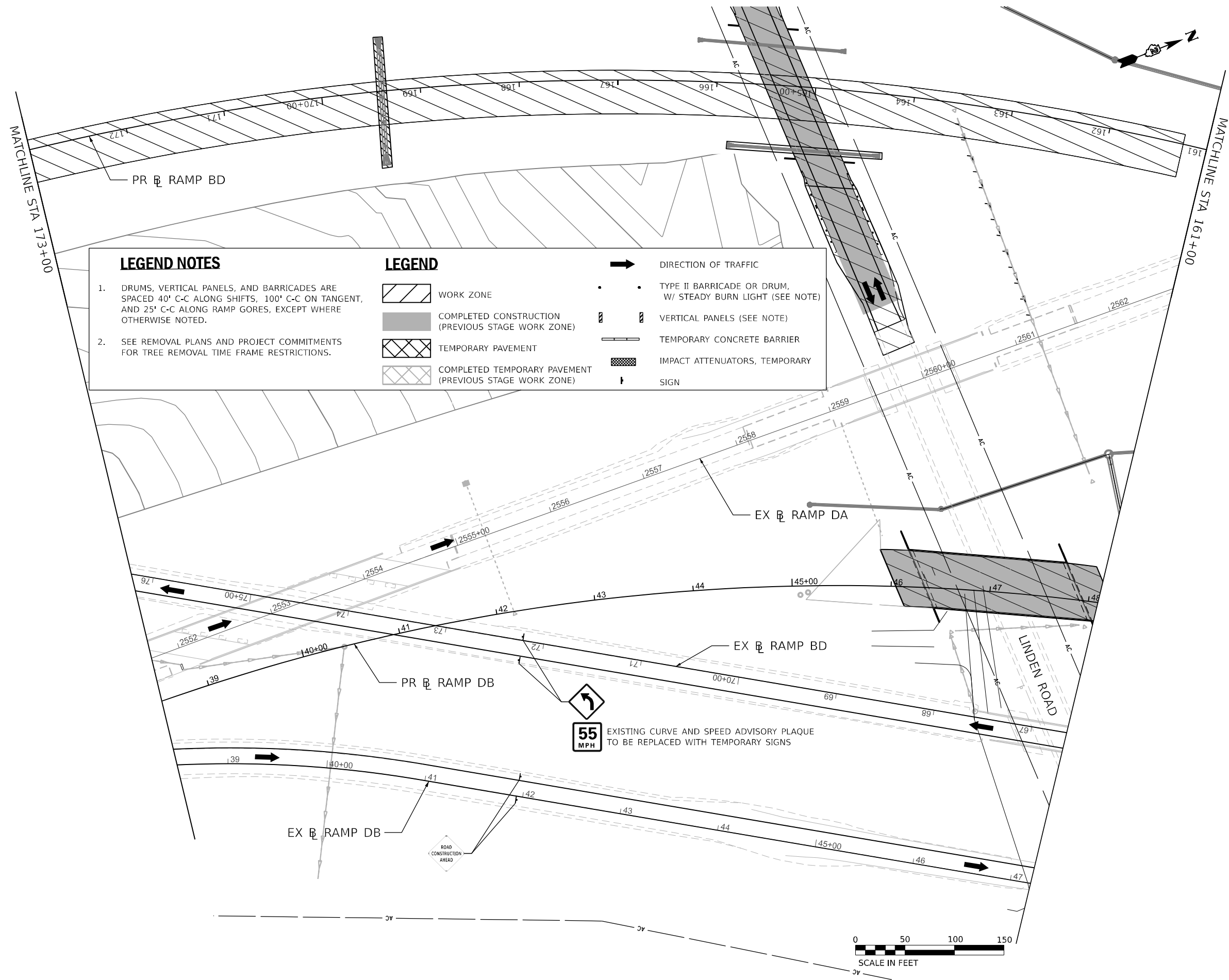
USER NAME = vvesco	DESIGNED - JWM	REVISED -
PLOT SCALE = 0.16666633' / in.	DRAWN - VV	REVISED -
PLOT DATE = 03/30/2023	CHECKED - EIG	REVISED -
	DATE - 03/31/2023	REVISED -

**STATE OF ILLINOIS
DEPARTMENT OF TRANSPORTATION**

STAGING PLAN STAGE 2 RAMPS BD AND DB PLANS			
SCALE: 1"=50'	SHEET 5	OF 11 SHEETS	STA. 173+00 TO STA. 185+00

F.A.I. RTE.	SECTION	COUNTY	TOTAL SHEETS	SHEET NO.
39	(201-3)K	WINNEBAGO	2192	273
CONTRACT NO. 64B13				
ILLINOIS FED. AID PROJECT				

MODEL_PATH = \\s\p\d\ - MOT-Plan_05 (Sheet1)
 FILE_NAME = \\s\p\d\ - Mot-Plan_05 (Sheet1)
 MODEL_PATH = \\s\p\d\ - MOT-Plan_05 (Sheet1)
 FILE_NAME = \\s\p\d\ - Mot-Plan_05 (Sheet1)



LEGEND NOTES

- DRUMS, VERTICAL PANELS, AND BARRICADES ARE SPACED 40' C-C ALONG SHIFTS, 100' C-C ON TANGENT, AND 25' C-C ALONG RAMP GORES, EXCEPT WHERE OTHERWISE NOTED.
- SEE REMOVAL PLANS AND PROJECT COMMITMENTS FOR TREE REMOVAL TIME FRAME RESTRICTIONS.

LEGEND

- WORK ZONE
- COMPLETED CONSTRUCTION (PREVIOUS STAGE WORK ZONE)
- TEMPORARY PAVEMENT
- COMPLETED TEMPORARY PAVEMENT (PREVIOUS STAGE WORK ZONE)
- DIRECTION OF TRAFFIC
- TYPE II BARRICADE OR DRUM, W/ STEADY BURN LIGHT (SEE NOTE)
- VERTICAL PANELS (SEE NOTE)
- TEMPORARY CONCRETE BARRIER
- IMPACT ATTENUATORS, TEMPORARY
- SIGN

MODEL: PR_RampBD - MOT-Plan_06 (Sheet)
 FILE: NAME: \\d:\projects\2023\state\p04\1\documents\10800\10800.dwg
 USER: vvesco
 DATE: 03/30/2023



USER NAME = vvesco	DESIGNED - JWM	REVISED -
DRAWN - VV	REVISED -	
CHECKED - EIG	REVISED -	
DATE - 03/31/2023	REVISED -	

STATE OF ILLINOIS
DEPARTMENT OF TRANSPORTATION

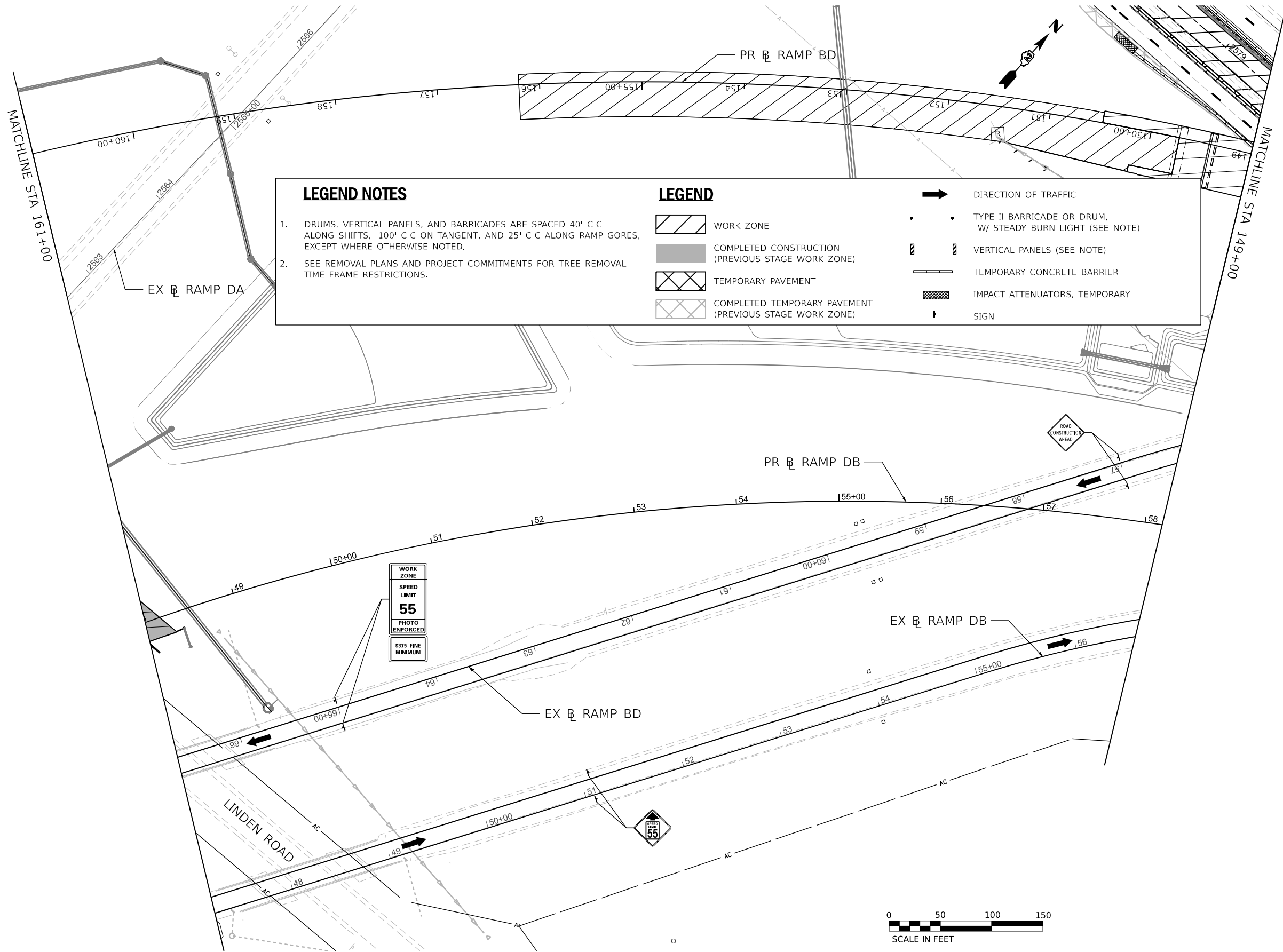
STAGING PLAN STAGE 2
RAMPS BD AND DB PLANS

F.A.I. RTE.	SECTION	COUNTY	TOTAL SHEETS	SHEET NO.
39	(201-3)K	WINNEBAGO	2192	274
CONTRACT NO. 64B13				

ILLINOIS FED. AID PROJECT

KEYPLAN SHEET 15





LEGEND NOTES

1. DRUMS, VERTICAL PANELS, AND BARRICADES ARE SPACED 40' C-C ALONG SHIFTS, 100' C-C ON TANGENT, AND 25' C-C ALONG RAMP GORES, EXCEPT WHERE OTHERWISE NOTED.
2. SEE REMOVAL PLANS AND PROJECT COMMITMENTS FOR TREE REMOVAL TIME FRAME RESTRICTIONS.

LEGEND

- WORK ZONE
- COMPLETED CONSTRUCTION (PREVIOUS STAGE WORK ZONE)
- TEMPORARY PAVEMENT
- COMPLETED TEMPORARY PAVEMENT (PREVIOUS STAGE WORK ZONE)
- DIRECTION OF TRAFFIC
- TYPE II BARRICADE OR DRUM, W/ STEADY BURN LIGHT (SEE NOTE)
- VERTICAL PANELS (SEE NOTE)
- TEMPORARY CONCRETE BARRIER
- IMPACT ATTENUATORS, TEMPORARY
- SIGN

WORK ZONE
SPEED LIMIT
55
PHOTO ENFORCED
\$375 FINE MINIMUM



MODEL: PR_Ramp161-07 (Sheet)
 FILE NAME: \\p01\proj\2023\stage2\pr-ramp161-07\Drawings\108000\00\Eng_Docs\CAD_Sheets\MOT\Ramps_BD,DB_(Bowman)\0264813-55-CH-MOT-Stage 2.dgn



USER NAME = vvesco	DESIGNED - JWM	REVISED -
DRAWN - VV	REVISED -	
CHECKED - EIG	REVISED -	
DATE - 03/31/2023	REVISED -	

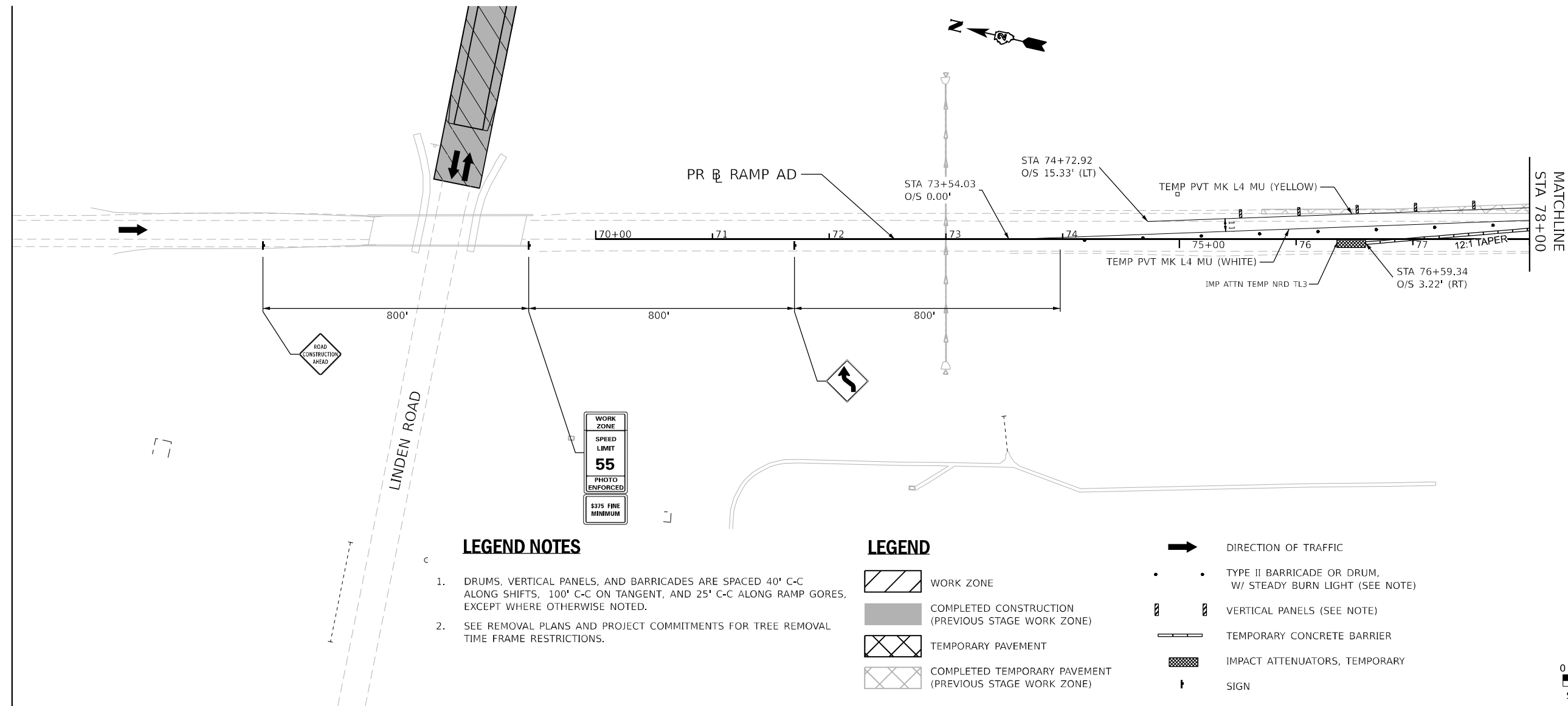
STATE OF ILLINOIS
DEPARTMENT OF TRANSPORTATION

STAGING PLAN STAGE 2
RAMPS BD AND DB PLANS

SCALE: 1"=50' SHEET 7 OF 11 SHEETS STA. 149+00 TO STA. 161+00

KEYPLAN SHEET 16			
F.A.I. RTE.	SECTION	COUNTY	TOTAL SHEETS
39	(201-3)K	WINNEBAGO	2192
		SHEET NO. 275	
		CONTRACT NO. 64B13	
ILLINOIS FED. AID PROJECT			

MODEL_PATH: R:\mtd\AD - MOT-Plan_12 (Sheet1)
 FILE_NAME: \\s:\projects\2023\mtd\AD - MOT-Plan_12 (Sheet1)\Documents\108000\001\Eng_Docs\CAD_Sheets\MOT\Ramps_BD.DB (Bowman)\D264813-555ch-MOT-Stage 2.dgn

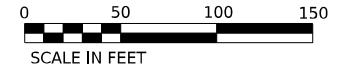


LEGEND NOTES

1. DRUMS, VERTICAL PANELS, AND BARRICADES ARE SPACED 40' C-C ALONG SHIFTS, 100' C-C ON TANGENT, AND 25' C-C ALONG RAMP GORES, EXCEPT WHERE OTHERWISE NOTED.
2. SEE REMOVAL PLANS AND PROJECT COMMITMENTS FOR TREE REMOVAL TIME FRAME RESTRICTIONS.

LEGEND

- WORK ZONE
- COMPLETED CONSTRUCTION (PREVIOUS STAGE WORK ZONE)
- TEMPORARY PAVEMENT
- COMPLETED TEMPORARY PAVEMENT (PREVIOUS STAGE WORK ZONE)
- DIRECTION OF TRAFFIC
- TYPE II BARRICADE OR DRUM, W/ STEADY BURN LIGHT (SEE NOTE)
- VERTICAL PANELS (SEE NOTE)
- TEMPORARY CONCRETE BARRIER
- IMPACT ATTENUATORS, TEMPORARY
- SIGN



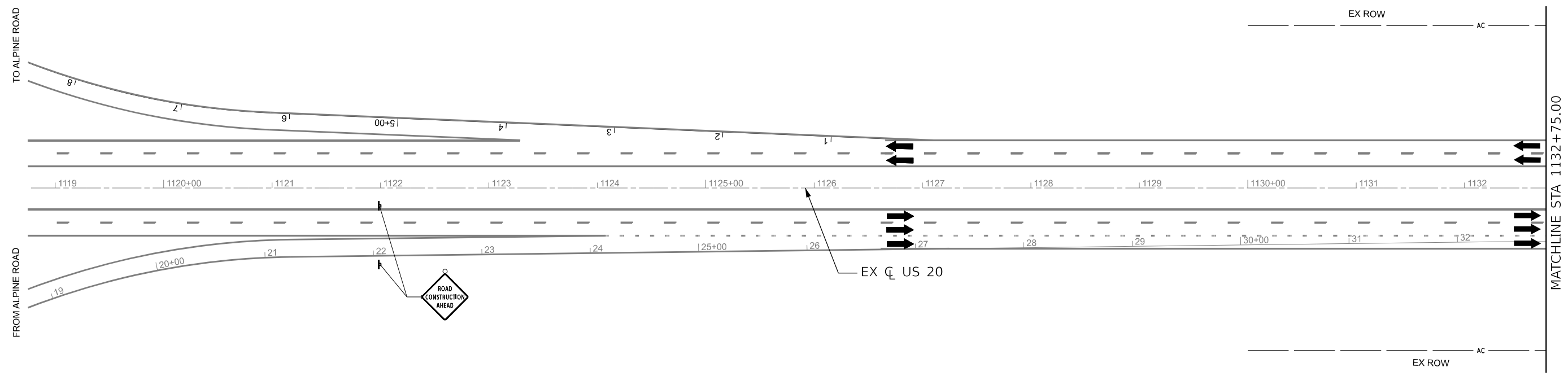
USER NAME = jmidleton	DESIGNED - JWM	REVISED -
DRAWN - VV	REVISOR -	
PLOT SCALE = 0.16666633 1 / in.	CHECKED - EIG	REVISED -
PLOT DATE = 03/31/2023	DATE - 03/31/2023	REVISED -

STATE OF ILLINOIS
 DEPARTMENT OF TRANSPORTATION

STAGING PLAN STAGE 2
 RAMP AD PLAN

SCALE: 1"=50' SHEET 11 OF 11 SHEETS STA. 53+00 TO STA. 68+00

KEYPLAN SHEET 21	
F.A.I. RTE. 39	SECTION (201-3)K
COUNTY WINNEBAGO	TOTAL SHEETS 2192
	SHEET NO. 279
CONTRACT NO. 64B13	
ILLINOIS FED. AID PROJECT	



LEGEND NOTES

1. DRUMS, VERTICAL PANELS, AND BARRICADES ARE SPACED 40' C-C ALONG SHIFTS, 100' C-C ON TANGENT, AND 25' C-C ALONG RAMP GORES, EXCEPT WHERE OTHERWISE NOTED.

LEGEND

- WORK ZONE
- COMPLETED CONSTRUCTION (PREVIOUS STAGE WORK ZONE)
- TEMPORARY PAVEMENT
- COMPLETED TEMPORARY PAVEMENT (PREVIOUS STAGE WORK ZONE)
- DIRECTION OF TRAFFIC
- TYPE II BARRICADE OR DRUM, W/ STEADY BURN LIGHT (SEE NOTE)
- VERTICAL PANELS (SEE NOTE)
- TEMPORARY CONCRETE BARRIER
- IMPACT ATTENUATORS, TEMPORARY
- SIGN

MODEL I-39 Plan 04 [Sheet]
 FILE NAME: p:\projects\i39\benesch\p04\Documents\108000_00\Eng_Docs\CAD_Sheets\MOT\I39\I39-110T-Stage_Winter.dgn



USER NAME = nReynolds	DESIGNED - J.TARDY	REVISED -
PLOT SCALE = 100,000,000.01' / in.	DRAWN - N. REYNOLDS	REVISED -
PLOT DATE = 3/30/2023	CHECKED - J.TARDY	REVISED -
	DATE - 3/31/2023	REVISED -

STATE OF ILLINOIS
 DEPARTMENT OF TRANSPORTATION

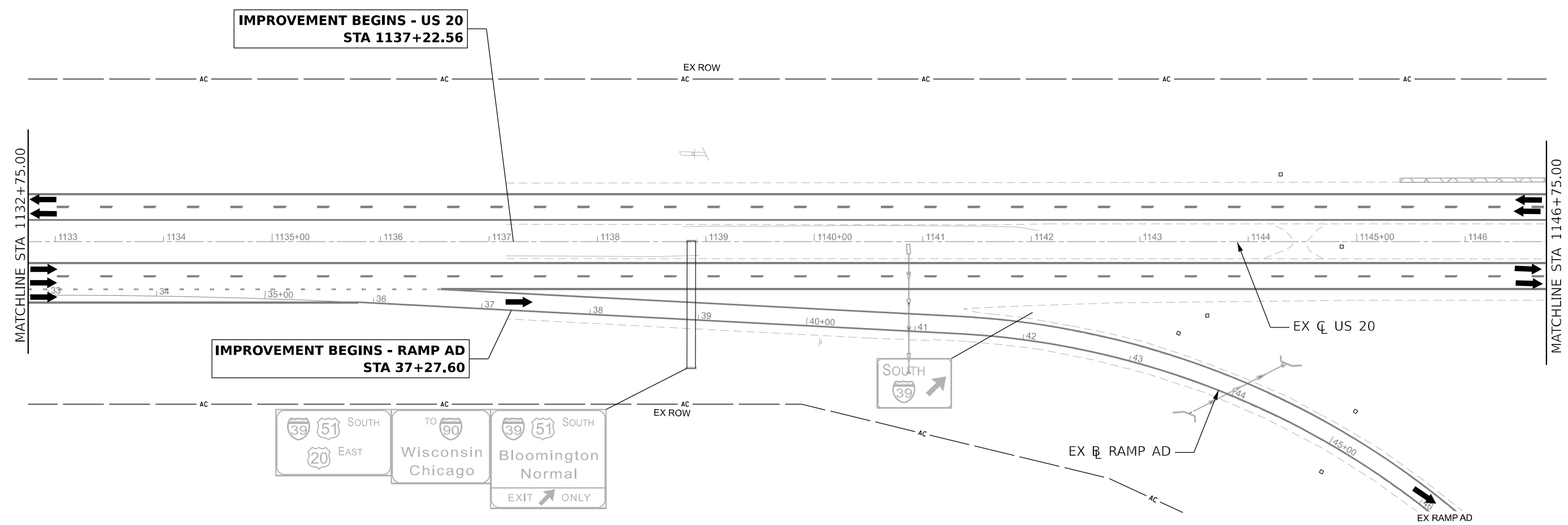
**STAGING PLAN
 I-39/US 20 WINTER**

SCALE: 1"=20' SHEET 106 OF 231 SHEETS STA. 1118+75.00 TO STA. 1132+75.00

KEYPLAN SHEET 1

F.A.I. RTE.	SECTION	COUNTY	TOTAL SHEETS	SHEET NO.
39	(201-3)K	WINNEBAGO	2192	280
CONTRACT NO. 64B13				

ILLINOIS FED. AID PROJECT



LEGEND NOTES

1. DRUMS, VERTICAL PANELS, AND BARRICADES ARE SPACED 40' C-C ALONG SHIFTS, 100' C-C ON TANGENT, AND 25' C-C ALONG RAMP GORES, EXCEPT WHERE OTHERWISE NOTED.

LEGEND

- WORK ZONE
- COMPLETED CONSTRUCTION (PREVIOUS STAGE WORK ZONE)
- TEMPORARY PAVEMENT
- COMPLETED TEMPORARY PAVEMENT (PREVIOUS STAGE WORK ZONE)
- DIRECTION OF TRAFFIC
- TYPE II BARRICADE OR DRUM, W/ STEADY BURN LIGHT (SEE NOTE)
- VERTICAL PANELS (SEE NOTE)
- TEMPORARY CONCRETE BARRIER
- IMPACT ATTENUATORS, TEMPORARY
- SIGN

MODEL I-39 Plan 08 [Sheet]
 FILE NAME: p:\projects\2023\108800\108800.dwg
 USER: nReynolds
 DATE: 3/30/2023



USER NAME = nReynolds	DESIGNED - J.TARDY	REVISED -
DRAWN - N. REYNOLDS	REVISOR -	REVISED -
PLOT SCALE = 100,000,000.001' / in.	CHECKED - J.TARDY	REVISED -
PLOT DATE = 3/30/2023	DATE - 3/31/2023	REVISED -

STATE OF ILLINOIS
DEPARTMENT OF TRANSPORTATION

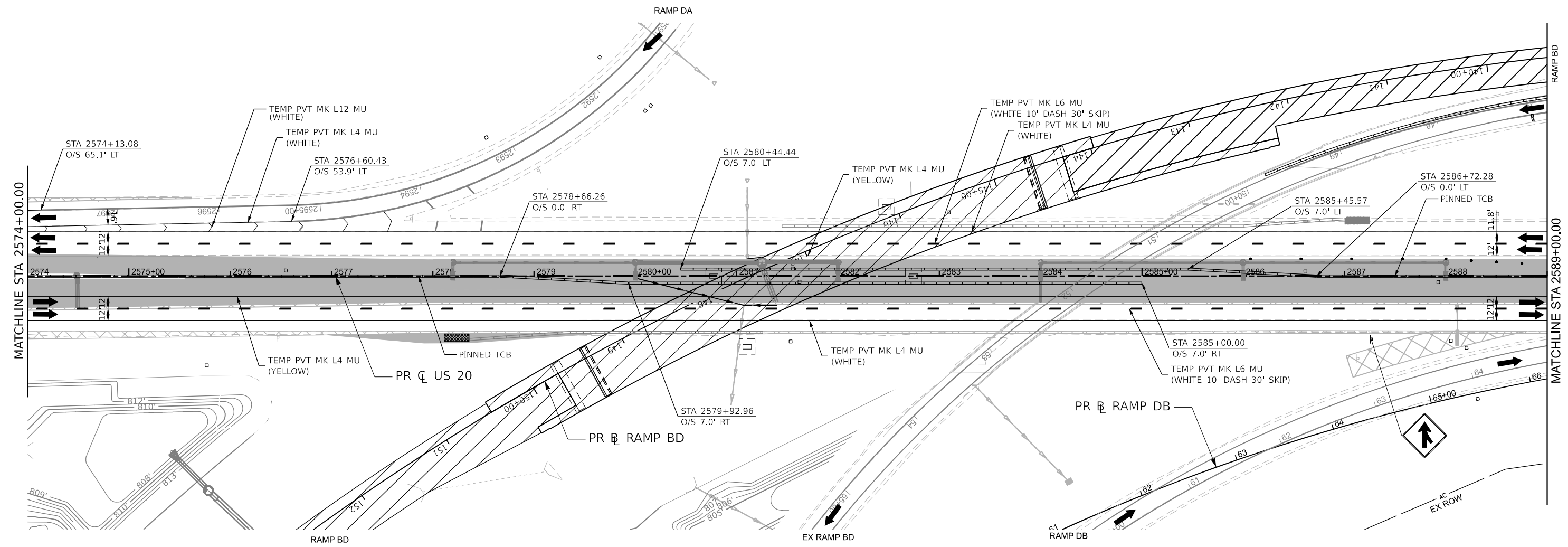
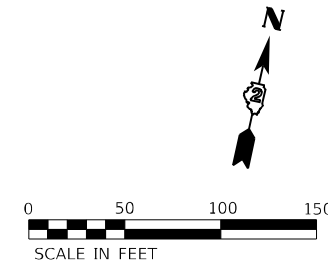
**STAGING PLAN
I-39/US 20 WINTER**

SCALE: 1"=20' SHEET 107 OF 231 SHEETS STA. 1132+75.00 TO STA. 1146+75.00

F.A.I. RTE.		SECTION	COUNTY	TOTAL SHEETS	SHEET NO.
39		(201-3)K	WINNEBAGO	2192	281
				CONTRACT NO. 64B13	

ILLINOIS FED. AID PROJECT

KEYPLAN SHEET 2



LEGEND NOTES

DRUMS, VERTICAL PANELS, AND BARRICADES ARE SPACED 40' C-C ALONG SHIFTS, 100' C-C ON TANGENT, AND 25' C-C ALONG RAMP GORES, EXCEPT WHERE OTHERWISE NOTED.

LEGEND

- WORK ZONE
- COMPLETED CONSTRUCTION (PREVIOUS STAGE WORK ZONE)
- TEMPORARY PAVEMENT
- COMPLETED TEMPORARY PAVEMENT (PREVIOUS STAGE WORK ZONE)
- DIRECTION OF TRAFFIC
- TYPE II BARRICADE OR DRUM, W/ STEADY BURN LIGHT (SEE NOTE)
- VERTICAL PANELS (SEE NOTE)
- TEMPORARY CONCRETE BARRIER
- IMPACT ATTENUATORS, TEMPORARY
- SIGN

MODEL 139 Pl. N402 (Sheet)
FILE NAME: p:\2023\108800\00\Eng_Docs\CAD_Sheets\MOT\2584\65-51-ht-MOT-Stage_Winter.dgn



USER NAME = nReynolds	DESIGNED - J.TARDY	REVISED -
	DRAWN - N.REYNOLDS	REVISED -
PLOT SCALE = 100,000,000.01' / in.	CHECKED - J.TARDY	REVISED -
PLOT DATE = 3/30/2023	DATE - 3/31/2023	REVISED -

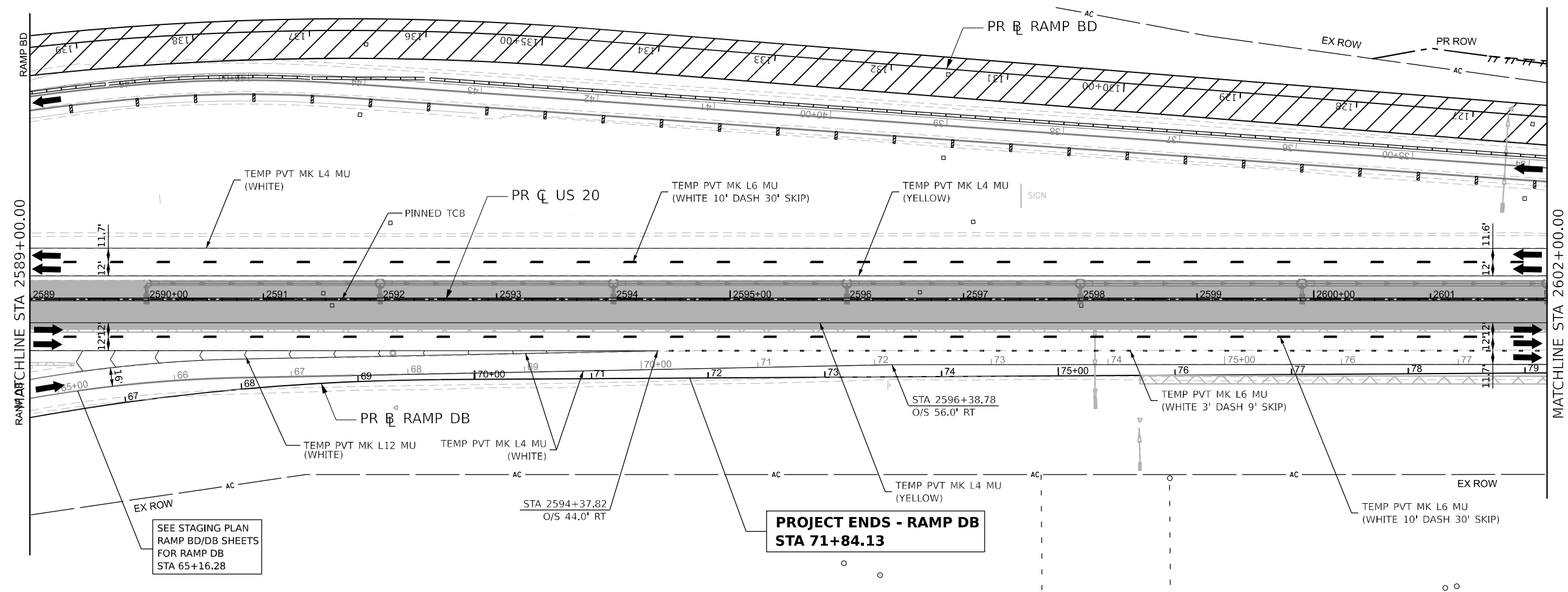
**STATE OF ILLINOIS
DEPARTMENT OF TRANSPORTATION**

**STAGING PLAN
I-39/US 20 WINTER**

SCALE: 1"=20' SHEET 109 OF 231 SHEETS STA. 2574+00.00 TO STA. 2589+00.00

KEYPLAN SHEET 4

F.A.I. RTE.	SECTION	COUNTY	TOTAL SHEETS	SHEET NO.
39	(201-3)K	WINNEBAGO	2192	283
			CONTRACT NO. 64B13	
		ILLINOIS	FED. AID PROJECT	



SEE STAGING PLAN
RAMP BD/DB SHEETS
FOR RAMP DB
STA 65+16.28

**PROJECT ENDS - RAMP DB
STA 71+84.13**

LEGEND NOTES

DRUMS, VERTICAL PANELS, AND BARRICADES ARE SPACED 40' C-C ALONG SHIFTS, 100' C-C ON TANGENT, AND 25' C-C ALONG RAMP GORES, EXCEPT WHERE OTHERWISE NOTED.

LEGEND

- | | | | |
|--|---|--|--|
| | WORK ZONE | | DIRECTION OF TRAFFIC |
| | COMPLETED CONSTRUCTION (PREVIOUS STAGE WORK ZONE) | | TYPE II BARRICADE OR DRUM, W/ STEADY BURN LIGHT (SEE NOTE) |
| | TEMPORARY PAVEMENT | | VERTICAL PANELS (SEE NOTE) |
| | COMPLETED TEMPORARY PAVEMENT (PREVIOUS STAGE WORK ZONE) | | TEMPORARY CONCRETE BARRIER |
| | | | IMPACT ATTENUATORS, TEMPORARY |
| | | | SIGN |

KEYPLAN SHEET 5

MODEL: 139 Pl. N4-03 (Sheet)
FILE NAME: p:\projects\2023\108800_00\Info_Docs\CAD_Sheets\NOT-D364\65-Shift-MOT-Stage_Winter.dgn



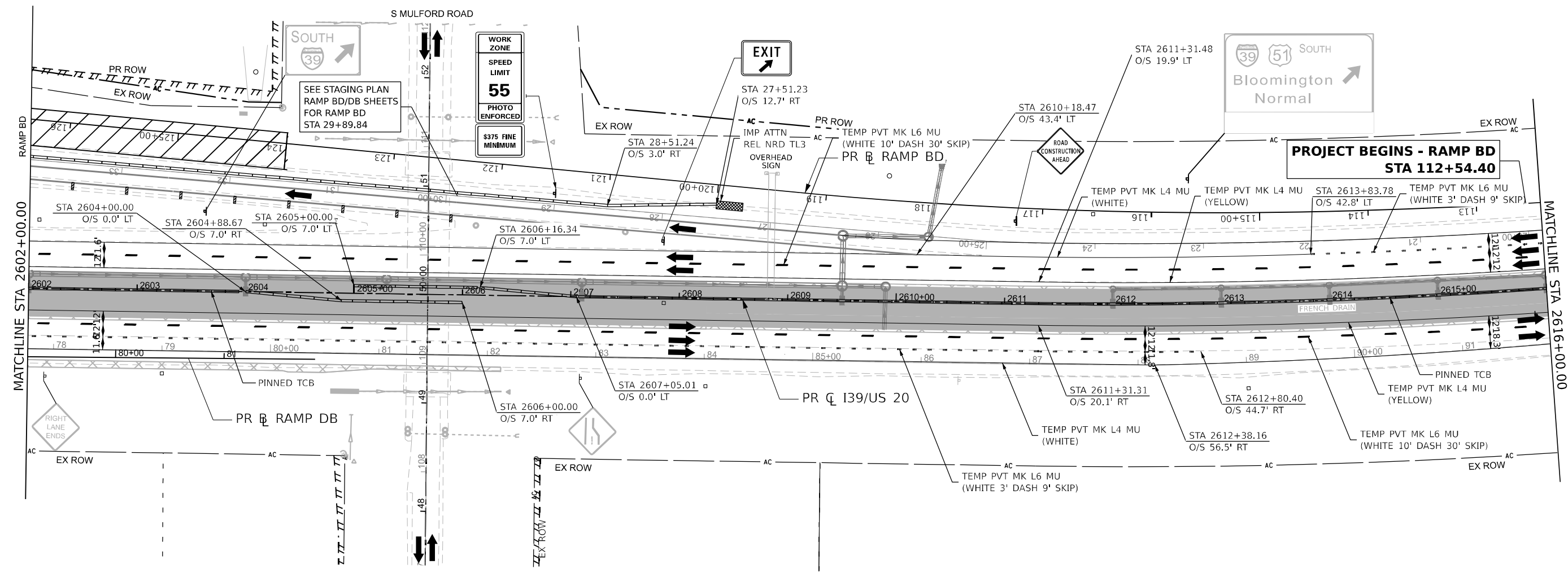
USER NAME = nReynolds	DESIGNED - J.TARDY	REVISD -
PLOT SCALE = 100,000,000.01' / in.	DRAWN - N.REYNOLDS	REVISD -
PLOT DATE = 3/30/2023	CHECKED - J.TARDY	REVISD -
	DATE - 3/31/2023	REVISD -

STATE OF ILLINOIS
DEPARTMENT OF TRANSPORTATION

**STAGING PLAN
I-39/US 20 WINTER**

SCALE: 1"=20'
SHEET 110 OF 231 SHEETS
STA. 2589+00.00 TO STA. 2602+00.00

F.A.I. RTE. = 39	SECTION = (201-3)K	COUNTY = WINNEBAGO	TOTAL SHEETS = 2192	SHEET NO. = 284
CONTRACT NO. 64B13				
ILLINOIS FED. AID PROJECT				



LEGEND NOTES

DRUMS, VERTICAL PANELS, AND BARRICADES ARE SPACED 40' C-C ALONG SHIFTS, 100' C-C ON TANGENT, AND 25' C-C ALONG RAMP GORES, EXCEPT WHERE OTHERWISE NOTED.

LEGEND

- WORK ZONE
- COMPLETED CONSTRUCTION (PREVIOUS STAGE WORK ZONE)
- TEMPORARY PAVEMENT
- COMPLETED TEMPORARY PAVEMENT (PREVIOUS STAGE WORK ZONE)
- DIRECTION OF TRAFFIC
- TYPE II BARRICADE OR DRUM, W/ STEADY BURN LIGHT (SEE NOTE)
- VERTICAL PANELS (SEE NOTE)
- TEMPORARY CONCRETE BARRIER
- IMPACT ATTENUATORS, TEMPORARY
- SIGN

MODEL: I39_R14104_1Sheet1
FILE: I:\Users\jreynold\Documents\108000\01\Eng_Docs\CAD_Sheets\MOT\I39\EG5_Sheet-10T-Stage_Winter.dgn



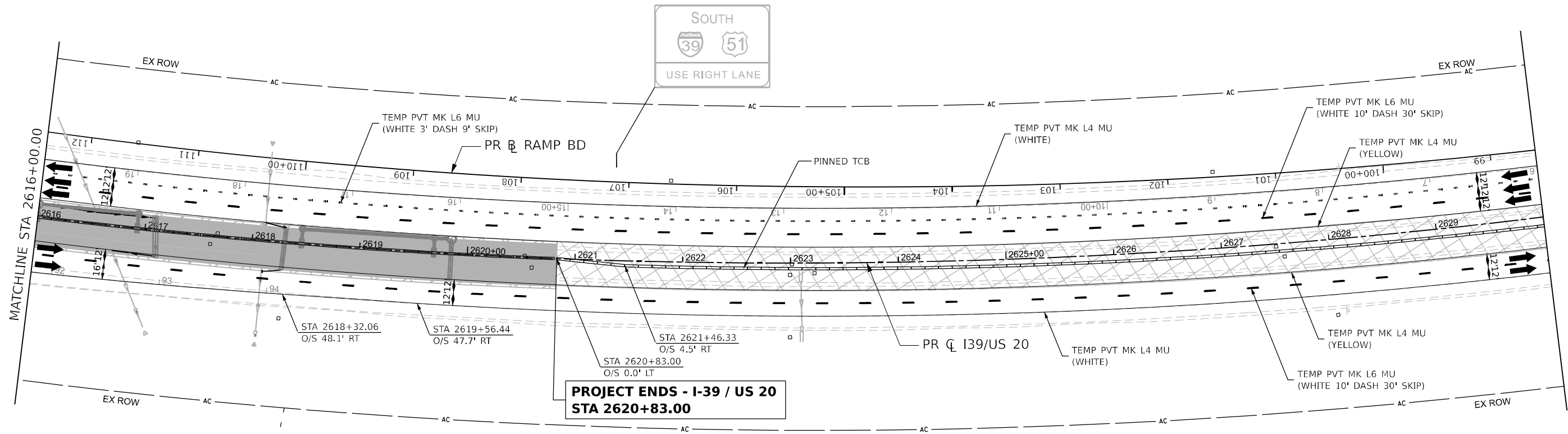
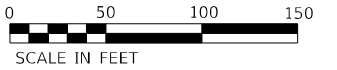
USER NAME = nReynolds	DESIGNED - J.TARDY	REVISED -
PLOT SCALE = 99.99980000' / in.	DRAWN - N.REYNOLDS	REVISED -
PLOT DATE = 4/25/2023	CHECKED - J.TARDY	REVISED -
	DATE - 3/31/2023	REVISED -

STATE OF ILLINOIS
DEPARTMENT OF TRANSPORTATION

**STAGING PLAN
I-39/US 20 WINTER**
SCALE: 1"=20'
SHEET 111 OF 231 SHEETS
STA. 2602+00.00 TO STA. 2616+00.00

KEYPLAN SHEET 6			
F.A.I. RTE.	SECTION	COUNTY	TOTAL SHEETS / SHEET NO.
39	(201-3)K	WINNEBAGO	2192 / 285
			CONTRACT NO. 64B13





ILLINOIS FED. AID PROJECT









LEGEND NOTES

DRUMS, VERTICAL PANELS, AND BARRICADES ARE SPACED 40' C-C ALONG SHIFTS, 100' C-C ON TANGENT, AND 25' C-C ALONG RAMP GORES, EXCEPT WHERE OTHERWISE NOTED.

LEGEND

-  WORK ZONE
-  COMPLETED CONSTRUCTION (PREVIOUS STAGE WORK ZONE)
-  TEMPORARY PAVEMENT
-  COMPLETED TEMPORARY PAVEMENT (PREVIOUS STAGE WORK ZONE)

-  DIRECTION OF TRAFFIC
-  TYPE II BARRICADE OR DRUM, W/ STEADY BURN LIGHT (SEE NOTE)
-  VERTICAL PANELS (SEE NOTE)
-  TEMPORARY CONCRETE BARRIER
-  IMPACT ATTENUATORS, TEMPORARY
-  SIGN

MODEL 139 Pl 1/1/25 (Sheet)
FILE NAME: p:\projects\2023\winnebago\11\Documents\108000_00\Eng_Docs\CAD_Sheets\MOT\2616+00-2630+00\Staging_Winter.dwg



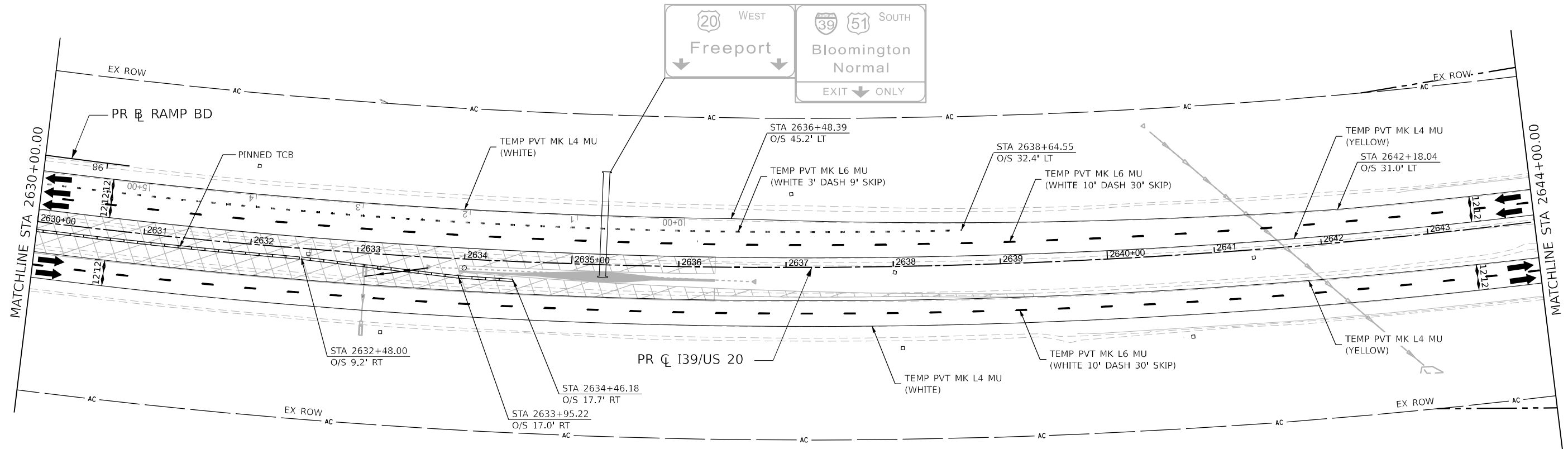
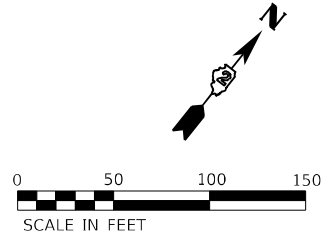
USER NAME = nReynolds	DESIGNED - J.TARDY	REVISED -
DRAWN - N. REYNOLDS	REVISIONS	REVISED -
PLOT SCALE = 100,000,000.01' / in.	CHECKED - J.TARDY	REVISED -
PLOT DATE = 3/30/2023	DATE - 3/31/2023	REVISED -

STATE OF ILLINOIS
DEPARTMENT OF TRANSPORTATION

**STAGING PLAN
I-39/US 20 WINTER**

SCALE: 1"=20' SHEET 112 OF 231 SHEETS STA. 2616+00.00 TO STA. 2630+00.00

KEYPLAN SHEET 7				
F.A.I. RTE.	SECTION	COUNTY	TOTAL SHEETS	SHEET NO.
39	(201-3)K	WINNEBAGO	2192	286
			CONTRACT NO. 64B13	
ILLINOIS FED. AID PROJECT				



LEGEND NOTES

- 1. DRUMS, VERTICAL PANELS, AND BARRICADES ARE SPACED 40' C-C ALONG SHIFTS, 100' C-C ON TANGENT, AND 25' C-C ALONG RAMP GORES, EXCEPT WHERE OTHERWISE NOTED.

LEGEND

- WORK ZONE
- COMPLETED CONSTRUCTION (PREVIOUS STAGE WORK ZONE)
- TEMPORARY PAVEMENT
- COMPLETED TEMPORARY PAVEMENT (PREVIOUS STAGE WORK ZONE)
- DIRECTION OF TRAFFIC
- TYPE II BARRICADE OR DRUM, W/ STEADY BURN LIGHT (SEE NOTE)
- VERTICAL PANELS (SEE NOTE)
- TEMPORARY CONCRETE BARRIER
- IMPACT ATTENUATORS, TEMPORARY
- SIGN

MODEL: I39_P1_Include_Sheet1
FILE: I:\Users\paul.reynolds\paul.reynolds\workspace\benesch\p11\Documents\I39\000108000_00\Final_Docs\CAD_Sheets\MOT\I39\64B13-139-201-3J-K-MOT-Stage_Winter.dgn



USER NAME = nReynolds	DESIGNED - J.TARDY	REVISED -
DRAWN - N. REYNOLDS	REVISOR -	REVISOR -
PLOT SCALE = 100,000,000.001 "/> <td>CHECKED - J.TARDY</td> <td>REVISOR -</td>	CHECKED - J.TARDY	REVISOR -
PLOT DATE = 3/30/2023	DATE - 3/31/2023	REVISOR -

**STATE OF ILLINOIS
DEPARTMENT OF TRANSPORTATION**

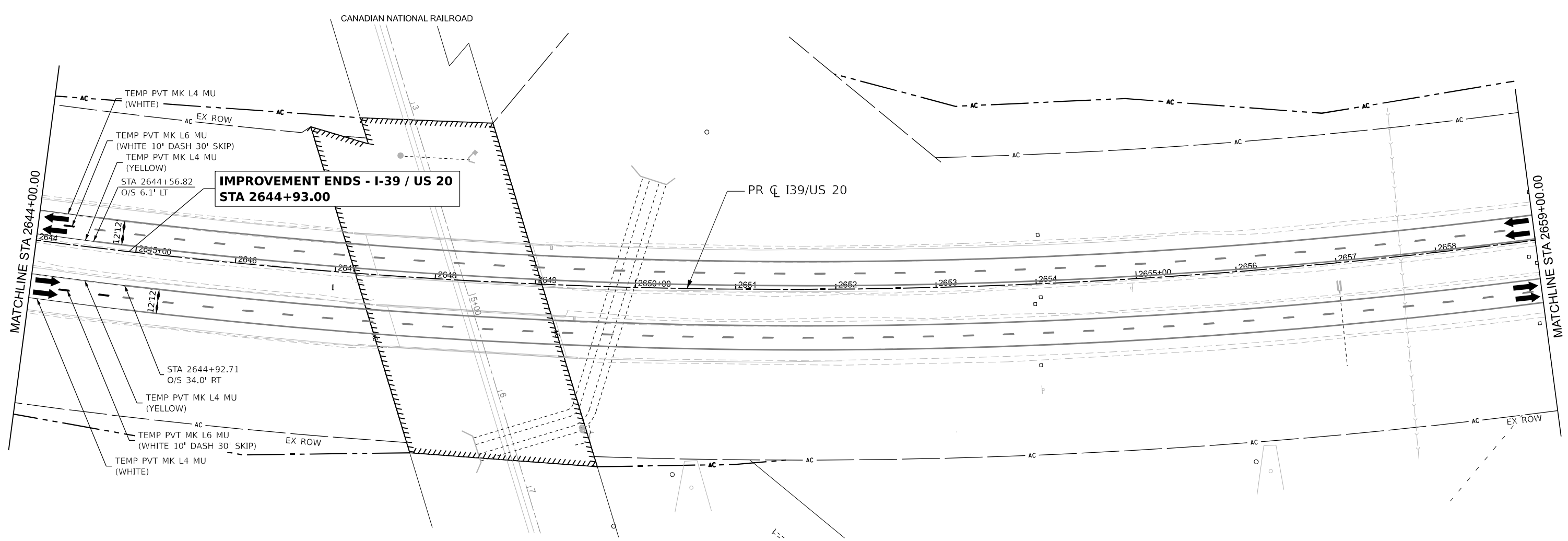
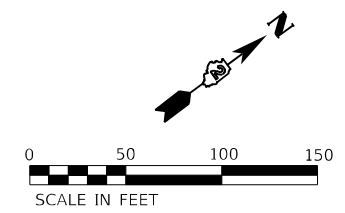
**STAGING PLAN
I-39/US 20 WINTER**

SCALE: 1"=20' SHEET 113 OF 231 SHEETS STA. 2630+00.00 TO STA. 2644+00.00

F.A.I. RTE.	SECTION	COUNTY	TOTAL SHEETS	SHEET NO.
39	(201-3)K	WINNEBAGO	2192	287
				CONTRACT NO. 64B13

KEYPLAN SHEET 8

ILLINOIS FED. AID PROJECT



**IMPROVEMENT ENDS - I-39 / US 20
STA 2644+93.00**

LEGEND NOTES

1. DRUMS, VERTICAL PANELS, AND BARRICADES ARE SPACED 40' C-C ALONG SHIFTS, 100' C-C ON TANGENT, AND 25' C-C ALONG RAMP GORES, EXCEPT WHERE OTHERWISE NOTED.

LEGEND

- WORK ZONE
- COMPLETED CONSTRUCTION (PREVIOUS STAGE WORK ZONE)
- TEMPORARY PAVEMENT
- COMPLETED TEMPORARY PAVEMENT (PREVIOUS STAGE WORK ZONE)
- DIRECTION OF TRAFFIC
- TYPE II BARRICADE OR DRUM, W/ STEADY BURN LIGHT (SEE NOTE)
- VERTICAL PANELS (SEE NOTE)
- TEMPORARY CONCRETE BARRIER
- IMPACT ATTENUATORS, TEMPORARY
- SIGN

MODEL 139 PL 14x17 (Sheet)
FILE NAME: p:\projects\2023\118800\118800.dwg
PROJECT: I-39/US 20 Winter Staging
DRAWN: N. REYNOLDS
CHECKED: J. TARDY
DATE: 3/31/2023



USER NAME = nReynolds	DESIGNED - J.TARDY	REVISED -
	DRAWN - N. REYNOLDS	REVISED -
PLOT SCALE = 100,000,000.001 ' / in.	CHECKED - J.TARDY	REVISED -
PLOT DATE = 3/30/2023	DATE - 3/31/2023	REVISED -

STATE OF ILLINOIS
DEPARTMENT OF TRANSPORTATION

**STAGING PLAN
I-39/US 20 WINTER**

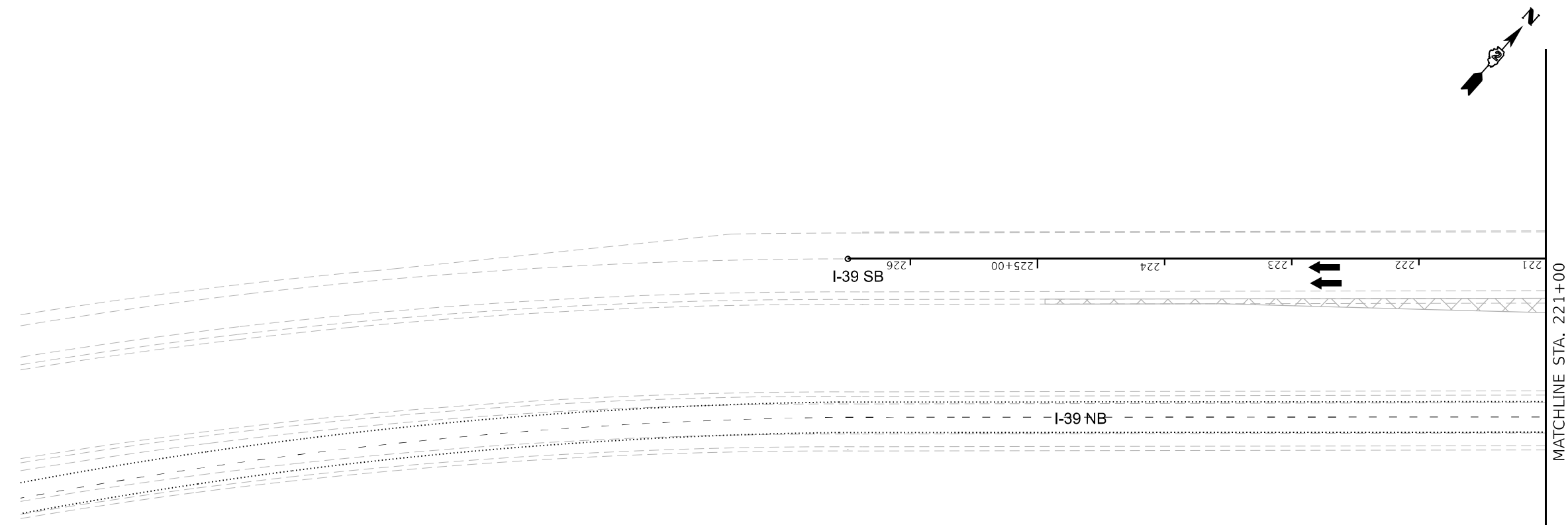
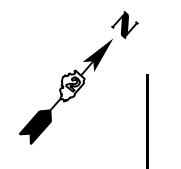
SCALE: 1"=20' SHEET 114 OF 231 SHEETS STA. 2644+00.00 TO STA. 2659+00.00

KEYPLAN SHEET 9

F.A.I. RTE.	SECTION	COUNTY	TOTAL SHEETS	SHEET NO.
39	(201-3)K	WINNEBAGO	2192	288
CONTRACT NO. 64B13				

ILLINOIS FED. AID PROJECT

MODEL_PATH: P:\11041104 - MOT-Ramp_01 (Sheet) / 11041104 - MOT-Ramp_01 (Sheet).dwg
FILE_PATH: P:\11041104 - MOT-Ramp_01 (Sheet) / 11041104 - MOT-Ramp_01 (Sheet).dwg

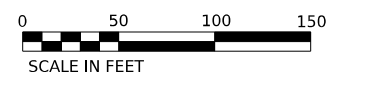


LEGEND NOTES

1. DRUMS, VERTICAL PANELS, AND BARRICADES ARE SPACED 40' C-C ALONG SHIFTS, 100' C-C ON TANGENT, AND 25' C-C ALONG RAMP GORES, EXCEPT WHERE OTHERWISE NOTED.

LEGEND

- WORK ZONE
- COMPLETED CONSTRUCTION (PREVIOUS STAGE WORK ZONE)
- TEMPORARY PAVEMENT
- COMPLETED TEMPORARY PAVEMENT (PREVIOUS STAGE WORK ZONE)
- DIRECTION OF TRAFFIC
- TYPE II BARRICADE OR DRUM, W/ STEADY BURN LIGHT (SEE NOTE)
- VERTICAL PANELS (SEE NOTE)
- TEMPORARY CONCRETE BARRIER
- IMPACT ATTENUATORS, TEMPORARY
- SIGN



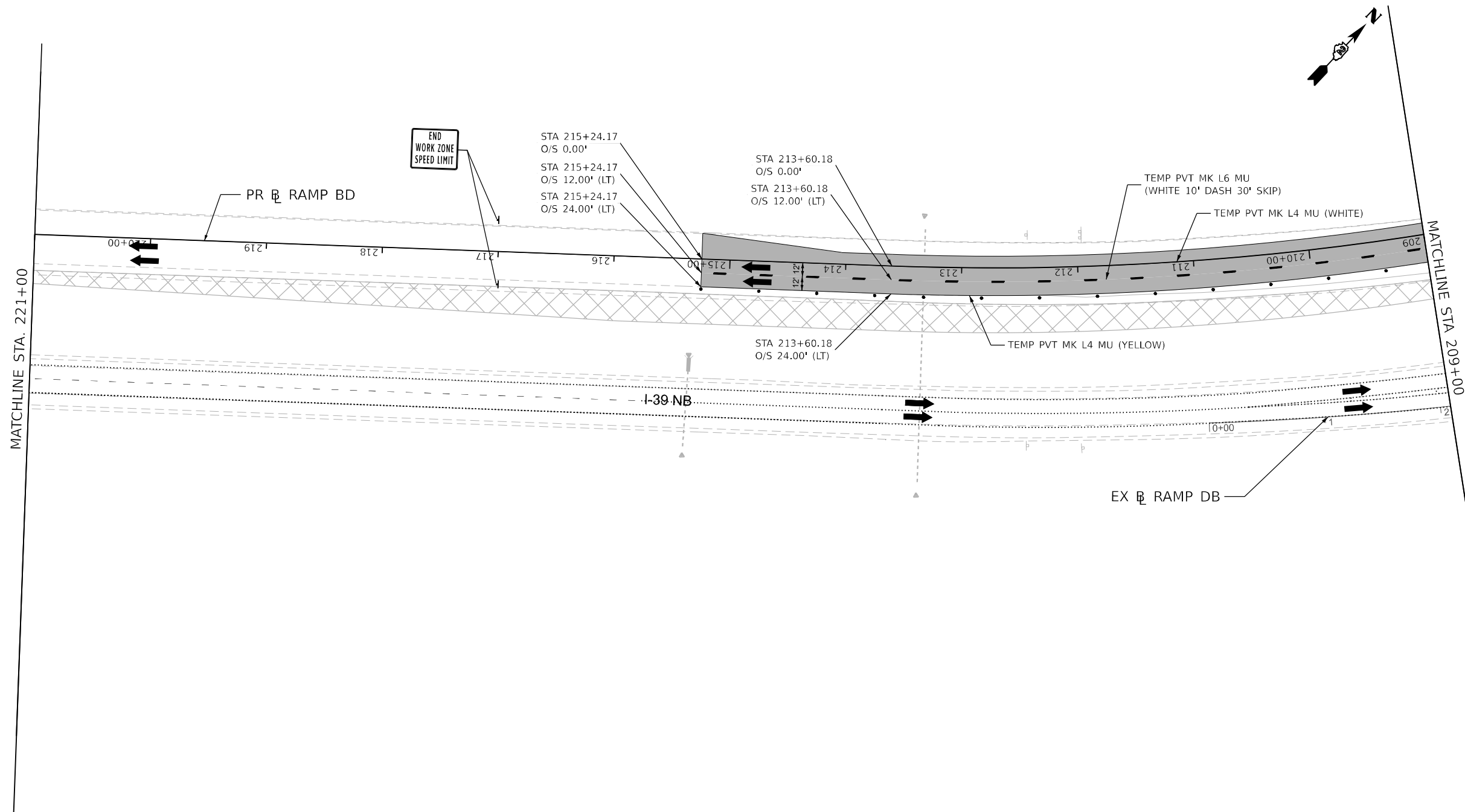
USER NAME = jmiddleton	DESIGNED - JWM	REVISED -
PLOT SCALE = 0.16666633' / in.	DRAWN - VV	REVISED -
PLOT DATE = 03/31/2023	CHECKED - EIG	REVISED -
	DATE - 03/31/2023	REVISED -

STATE OF ILLINOIS
DEPARTMENT OF TRANSPORTATION

**STAGING PLAN
WINTER RAMPS BD AND DB PLANS**

SCALE: 1"=50' SHEET 1 OF 11 SHEETS STA. TO STA.

KEYPLAN SHEET 10				
F.A.I. RTE.	SECTION	COUNTY	TOTAL SHEETS	SHEET NO.
39	(201-3)K	WINNEBAGO	2192	289
CONTRACT NO. 64B13				
ILLINOIS FED. AID PROJECT				



LEGEND NOTES

1. DRUMS, VERTICAL PANELS, AND BARRICADES ARE SPACED 40' C-C ALONG SHIFTS, 100' C-C ON TANGENT, AND 25' C-C ALONG RAMP GORES, EXCEPT WHERE OTHERWISE NOTED.

LEGEND



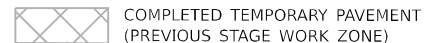
WORK ZONE



COMPLETED CONSTRUCTION
(PREVIOUS STAGE WORK ZONE)



TEMPORARY PAVEMENT



COMPLETED TEMPORARY PAVEMENT
(PREVIOUS STAGE WORK ZONE)

DIRECTION OF TRAFFIC

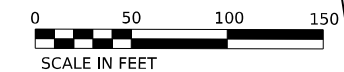
TYPE II BARRICADE OR DRUM,
W/ STEADY BURN LIGHT (SEE NOTE)

VERTICAL PANELS (SEE NOTE)

TEMPORARY CONCRETE BARRIER

IMPACT ATTENUATORS, TEMPORARY

SIGN



KEYPLAN SHEET 11



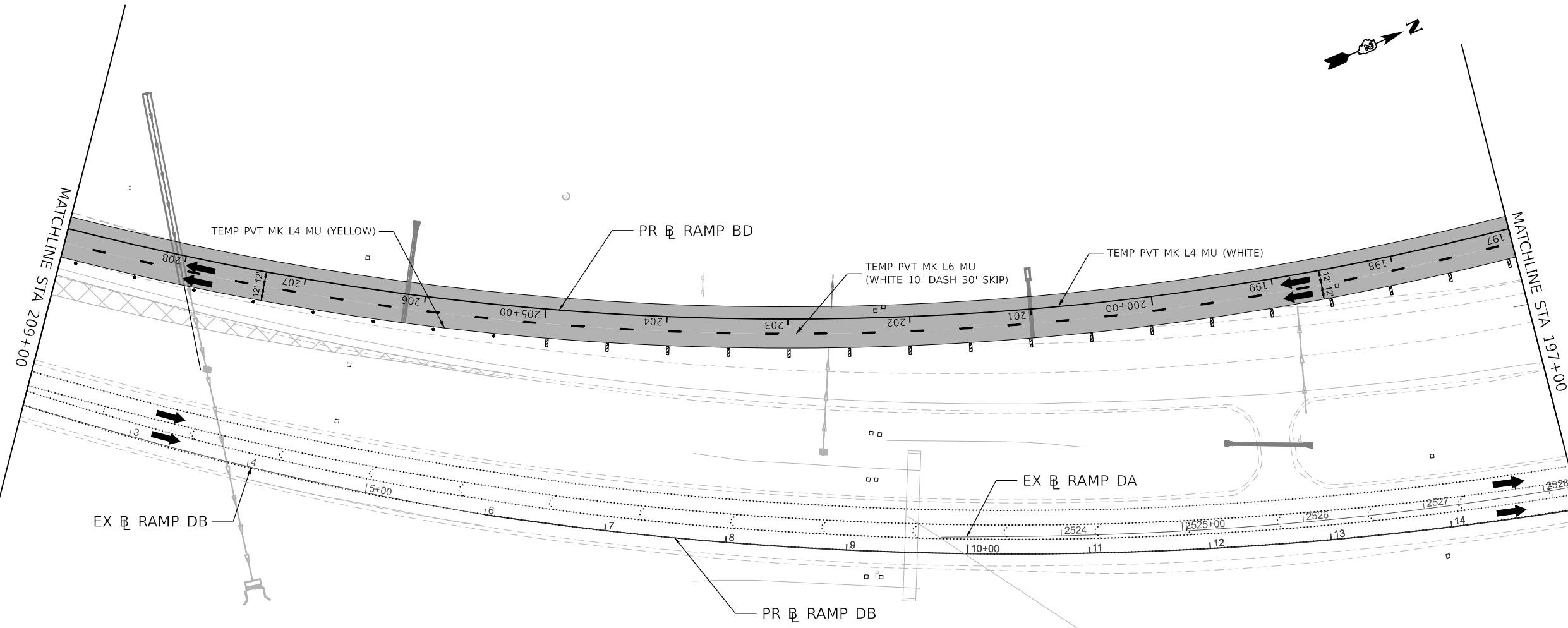
USER NAME = jmidleton	DESIGNED - JWM	REVISED -
DRAWN - VV	REVISED -	
PLOT SCALE = 0.16666633' / in.	CHECKED - EIG	REVISED -
PLOT DATE = 03/31/2023	DATE - 03/31/2023	REVISED -

STATE OF ILLINOIS
DEPARTMENT OF TRANSPORTATION

STAGING PLAN WINTER RAMPS BD AND DB PLANS

SCALE: 1"=50' SHEET 2 OF 11 SHEETS STA. 209+00 TO STA. 215+00

F.A.I. RTE.	SECTION	COUNTY	TOTAL SHEETS	SHEET NO.
39	(201-3)K	WINNEBAGO	2192	290
				CONTRACT NO. 64B13
				ILLINOIS FED. AID PROJECT

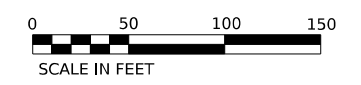



LEGEND NOTES

1. DRUMS, VERTICAL PANELS, AND BARRICADES ARE SPACED 40' C-C ALONG SHIFTS, 100' C-C ON TANGENT, AND 25' C-C ALONG RAMP GORES, EXCEPT WHERE OTHERWISE NOTED.

LEGEND

- WORK ZONE
- COMPLETED CONSTRUCTION (PREVIOUS STAGE WORK ZONE)
- TEMPORARY PAVEMENT
- COMPLETED TEMPORARY PAVEMENT (PREVIOUS STAGE WORK ZONE)
- DIRECTION OF TRAFFIC
- TYPE II BARRICADE OR DRUM, W/ STEADY BURN LIGHT (SEE NOTE)
- VERTICAL PANELS (SEE NOTE)
- TEMPORARY CONCRETE BARRIER
- IMPACT ATTENUATORS, TEMPORARY
- SIGN



MODEL: PR_RampPlan - MOT-Plan - 03 [Sheet 1]
 FILE NAME: \\p:\projects\2023\winnebago\winnebago\work\dwg\plan\pr_ramp\pr_ramp_bd_db.dwg

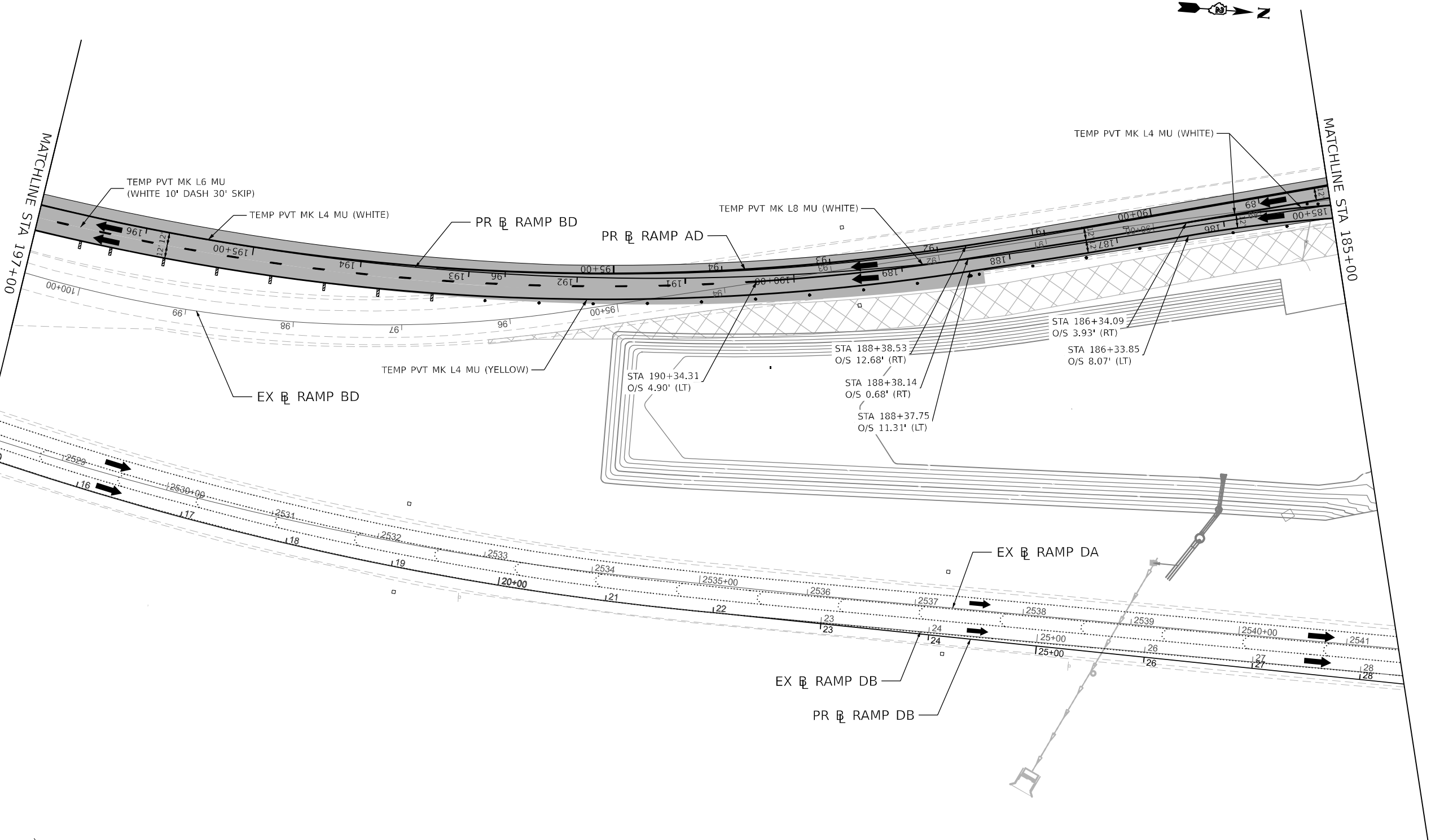


USER NAME = jmidleton	DESIGNED - JWM	REVISSED -
DRAWN - VV	REVISSED -	
PLOT SCALE = 0.16666633 1 / in.	CHECKED - EIG	REVISSED -
PLOT DATE = 03/31/2023	DATE - 03/31/2023	REVISSED -

**STATE OF ILLINOIS
DEPARTMENT OF TRANSPORTATION**

STAGING PLAN WINTER RAMPS BD AND DB PLANS			
SCALE: 1"=50'	SHEET 3	OF 11 SHEETS	STA. 197+00 TO STA. 209+00

KEYPLAN SHEET 12				
F.A.I. RTE.	SECTION	COUNTY	TOTAL SHEETS	SHEET NO.
39	(201-3)K	WINNEBAGO	2192	291
CONTRACT NO. 64B13				
ILLINOIS FED. AID PROJECT				

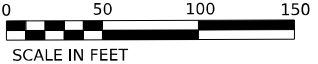


LEGEND NOTES

- DRUMS, VERTICAL PANELS, AND BARRICADES ARE SPACED 40' C-C ALONG SHIFTS, 100' C-C ON TANGENT, AND 25' C-C ALONG RAMP GORES, EXCEPT WHERE OTHERWISE NOTED.

LEGEND

- | | | | |
|--|---|--|--|
| | WORK ZONE | | DIRECTION OF TRAFFIC |
| | COMPLETED CONSTRUCTION (PREVIOUS STAGE WORK ZONE) | | TYPE II BARRICADE OR DRUM, W/ STEADY BURN LIGHT (SEE NOTE) |
| | TEMPORARY PAVEMENT | | VERTICAL PANELS (SEE NOTE) |
| | COMPLETED TEMPORARY PAVEMENT (PREVIOUS STAGE WORK ZONE) | | TEMPORARY CONCRETE BARRIER |
| | | | IMPACT ATTENUATORS, TEMPORARY |
| | | | SIGN |



MODEL: PR_RAMP_BD - MOT-Ramp - 04 (Sheet)
 FILE: NAME: \\dsr\c02\p23\2022\64B13-35\Sheet\MOT-Ramp - BD.DB (Bowman)\DWG\64B13-35\Sheet\MOT-Ramp - BD.DB
 10/2/2023 9:51:28 AM

Bowman
10 S. LaSalle Street, Suite 2110
Chicago, IL 60603
312-674-4000
www.bowman.com

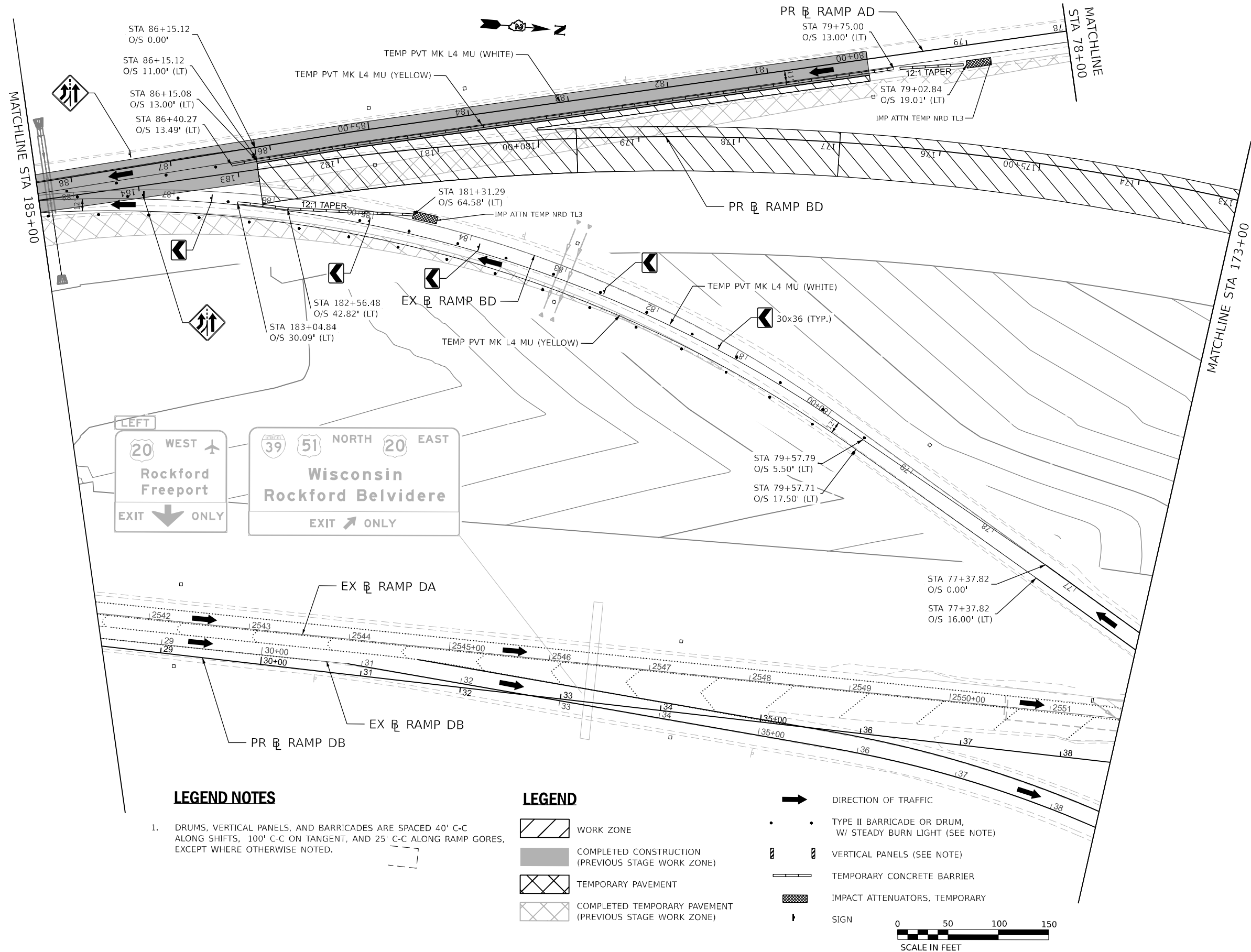
USER NAME	= jmidoleton	DESIGNED	- JWM	REVISED	-
DRAWN	- VV	CHECKED	- EIG	REVISED	-
PLOT SCALE	= 0.16666633" / in.	DATE	- 03/31/2023	REVISED	-
PLOT DATE	= 03/31/2023				

DESIGNED	- JWM	REVISED	-
DRAWN	- VV	REVISED	-
CHECKED	- EIG	REVISED	-
DATE	- 03/31/2023	REVISED	-

STATE OF ILLINOIS
DEPARTMENT OF TRANSPORTATION

STAGING PLAN			
WINTER RAMPS BD AND DB PLANS			
SCALE: 1"=50'	SHEET 4	OF 11 SHEETS	STA. 185+00 TO STA. 197+00

KEYPLAN SHEET 13			
F.A.I. RTE.	SECTION	COUNTY	TOTAL SHEETS
39	(201-3)K	WINNEBAGO	2192
			SHEET NO. 292
CONTRACT NO. 64B13			
ILLINOIS FED. AID PROJECT			



MODEL: PR_Ramp.rvt; USER: jmidolton; FILE: STATE OF ILLINOIS DEPARTMENT OF TRANSPORTATION; PROJECT: STATE ROUTE 20 WEST; DRAWING: STAGING PLAN; SHEET: 14; DATE: 03/31/2023

Bowman
18 S. LaSalle Street, Suite 2110
Chicago, IL 60603
312-467-1000
www.bowman.com

USER NAME = jmidolton	DESIGNED - JWM	REVISED -
PLOT SCALE = 0.16666633 1 / in.	DRAWN - VV	REVISED -
PLOT DATE = 03/31/2023	CHECKED - EIG	REVISED -
	DATE - 03/31/2023	REVISED -

STATE OF ILLINOIS
DEPARTMENT OF TRANSPORTATION

STAGING PLAN			
WINTER RAMP BD AND DB PLANS			
SCALE: 1"=50'	SHEET 5	OF 11 SHEETS	STA. 173+00 TO STA. 185+00

		KEYPLAN SHEET 14	
F.A.I. RTE.	SECTION	COUNTY	TOTAL SHEETS
39	(201-3)K	WINNEBAGO	2192
			SHEET NO. 293
		CONTRACT NO. 64B13	
ILLINOIS FED. AID PROJECT			

MODEL_PATH: PR_Ramp.rvt; ID: MOT-Plan_06 (Sheet)
 FILE_NAME: \\srs1-89722132\share\proj\p01\Documents\108006\108006\108006\00\Eng_Docs\CAD_Sheets\MOT\Ramps_BD,DB_(Bowman)\0264813-545ch-MOT-Winter_Staging.dgn



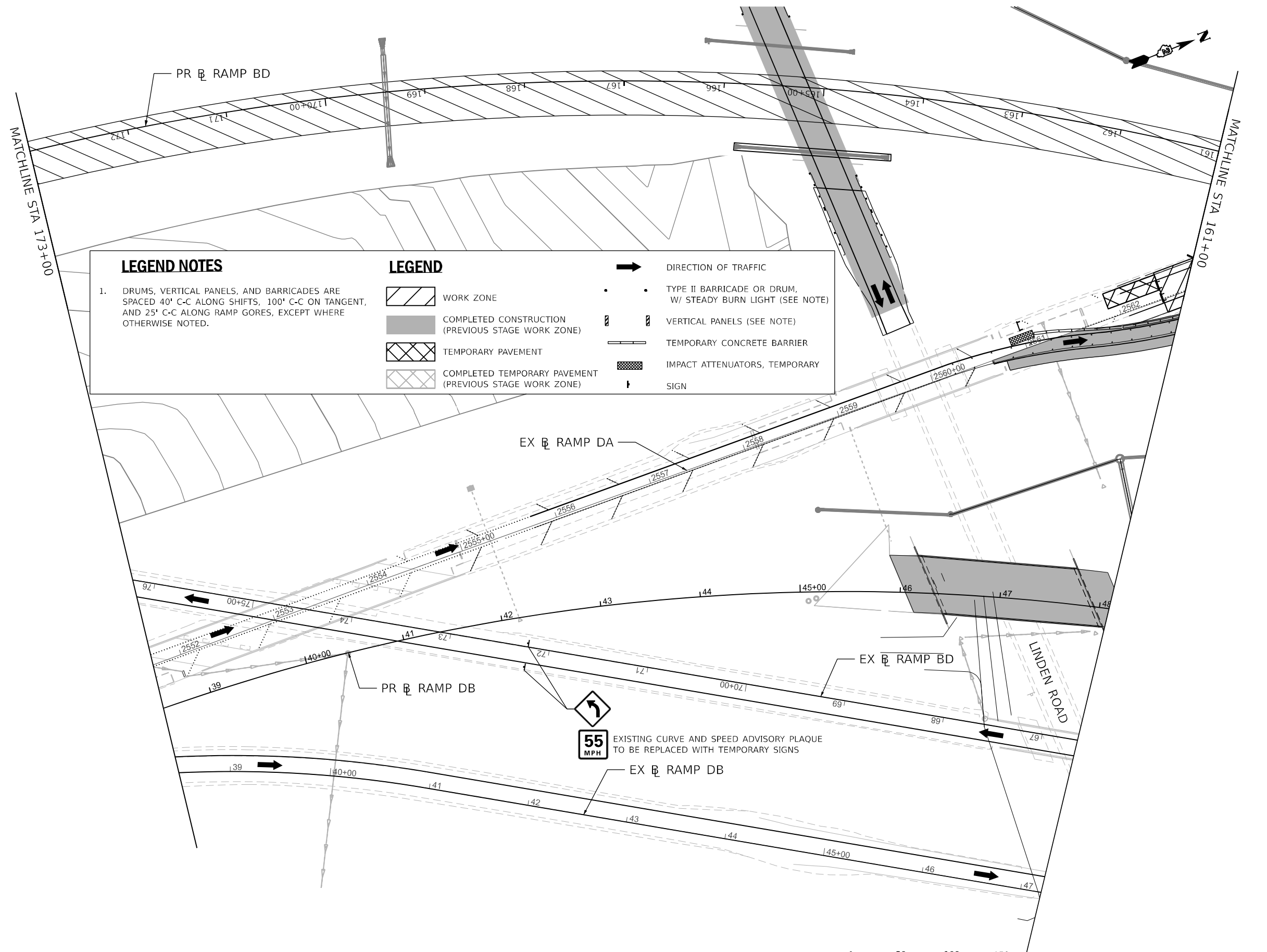
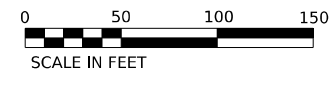
USER NAME = jmidleton
 PLOT SCALE = 0.16666633' / in.
 PLOT DATE = 03/31/2023

DESIGNED - JWM
 DRAWN - VV
 CHECKED - EIG
 DATE - 03/31/2023

REVISED -
 REVISED -
 REVISED -
 REVISED -

STATE OF ILLINOIS
DEPARTMENT OF TRANSPORTATION

SCALE: 1"=50'
 SHEET 6 OF 11 SHEETS
 STA. 161+00 TO STA. 173+00



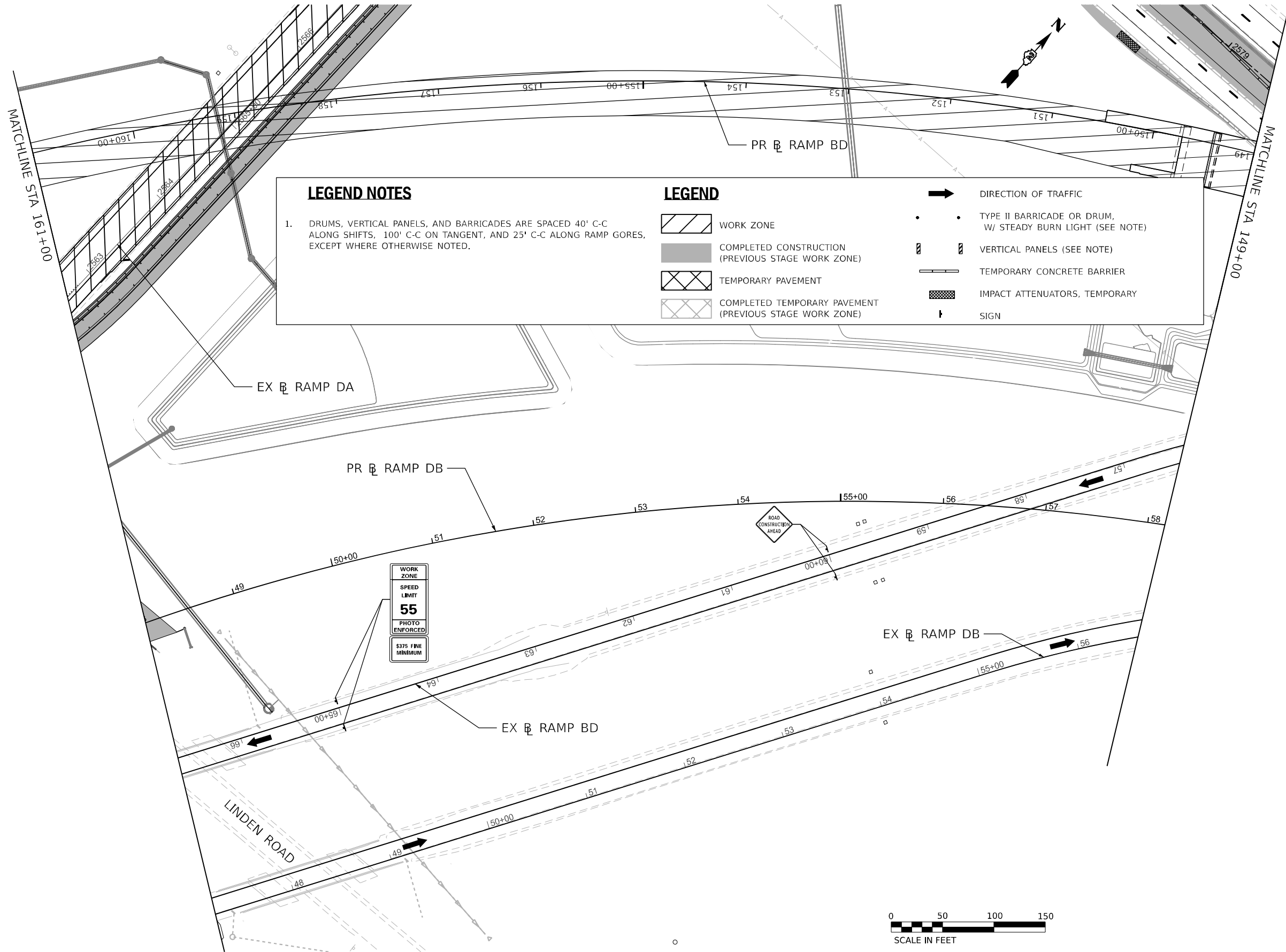
LEGEND NOTES

- DRUMS, VERTICAL PANELS, AND BARRICADES ARE SPACED 40' C-C ALONG SHIFTS, 100' C-C ON TANGENT, AND 25' C-C ALONG RAMP GORES, EXCEPT WHERE OTHERWISE NOTED.

LEGEND	
	WORK ZONE
	COMPLETED CONSTRUCTION (PREVIOUS STAGE WORK ZONE)
	TEMPORARY PAVEMENT
	COMPLETED TEMPORARY PAVEMENT (PREVIOUS STAGE WORK ZONE)
	DIRECTION OF TRAFFIC
	TYPE II BARRICADE OR DRUM, W/ STEADY BURN LIGHT (SEE NOTE)
	VERTICAL PANELS (SEE NOTE)
	TEMPORARY CONCRETE BARRIER
	IMPACT ATTENUATORS, TEMPORARY
	SIGN

KEYPLAN SHEET 15

F.A.I. RTE.	SECTION	COUNTY	TOTAL SHEETS	SHEET NO.
39	(201-3)K	WINNEBAGO	2192	294
CONTRACT NO. 64B13				
ILLINOIS FED. AID PROJECT				



MODEL: PR_Ramp161-160 - MOT-Ramp - 07 (Sheet)
 FILE NAME: \\p01\csc\csc22\mtd\p01\Documents\108000\00\Eng_Docs\CAD_Sheets\MOT\Ramps_BD,DB_(Bowman)\D264813-55\Sheet\MOT-Winter_Staging.dwg



USER NAME = jmidleton	DESIGNED - JWM	REVISED -
DRAWN - VV	REVISED -	
CHECKED - EIG	REVISED -	
DATE - 03/31/2023	REVISED -	

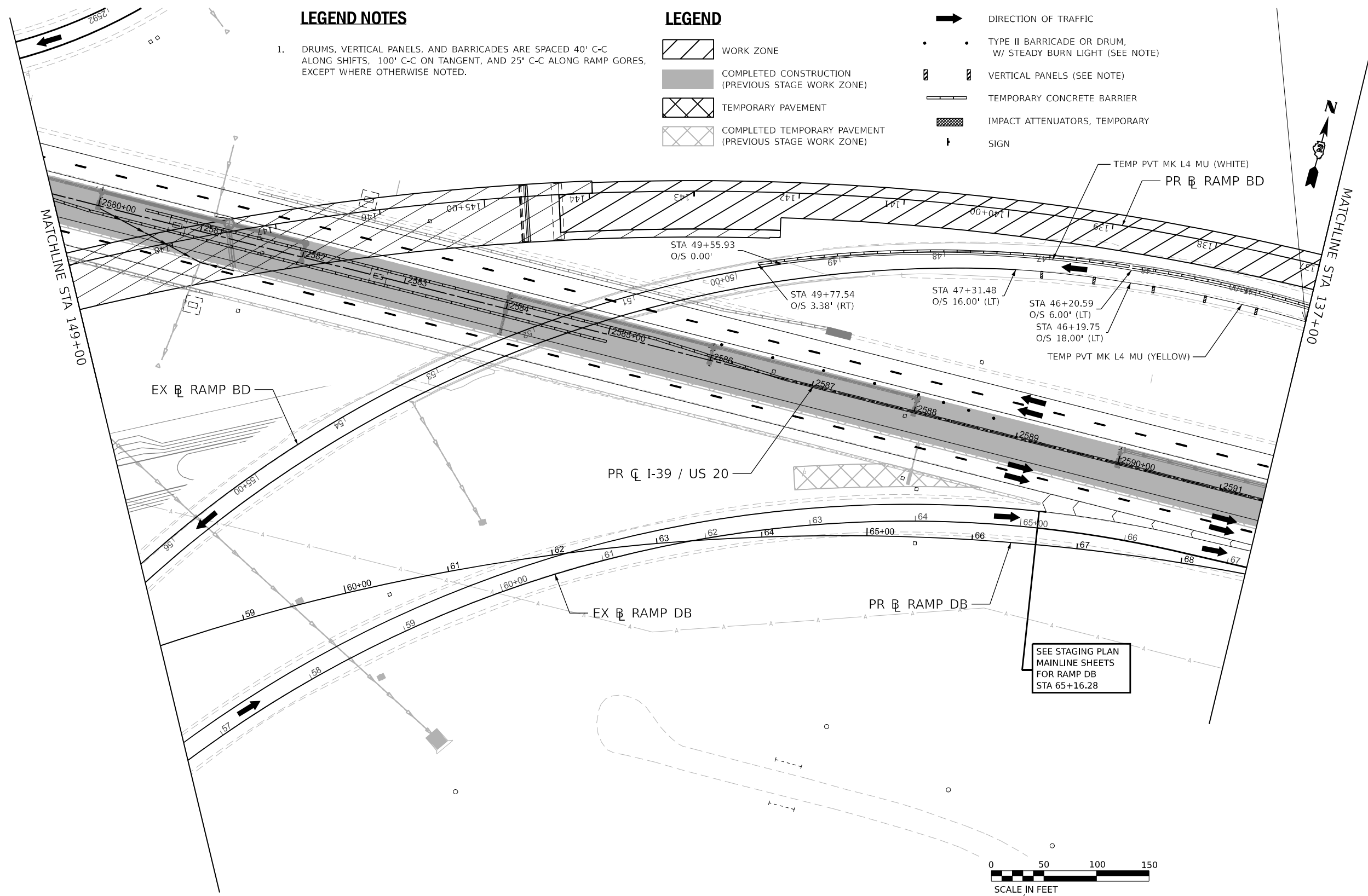
STATE OF ILLINOIS
DEPARTMENT OF TRANSPORTATION

STAGING PLAN
WINTER RAMPS BD AND DB PLANS

SCALE: 1"=50' SHEET 7 OF 11 SHEETS STA. 149+00 TO STA. 161+00

KEYPLAN SHEET 16			
F.A.I. RTE.	SECTION	COUNTY	TOTAL SHEETS
39	(201-3)K	WINNEBAGO	2192
			SHEET NO. 295
CONTRACT NO. 64B13			
ILLINOIS FED. AID PROJECT			

MODEL: PR_Ramp11DB - MOT-Plan_08 (Sheet)
 FILE NAME: \\ds01cnc222222\p01\Documents\108000\00\Eng_Docs\CAD_Sheets\MOT\Ramps_BD,DB_(Bowman)\0264813-555ch-MOT-Winter_Staging.dwg



LEGEND NOTES

1. DRUMS, VERTICAL PANELS, AND BARRICADES ARE SPACED 40' C-C ALONG SHIFTS, 100' C-C ON TANGENT, AND 25' C-C ALONG RAMP GORES, EXCEPT WHERE OTHERWISE NOTED.

LEGEND

- | | | | |
|--|---|--|--|
| | WORK ZONE | | DIRECTION OF TRAFFIC |
| | COMPLETED CONSTRUCTION (PREVIOUS STAGE WORK ZONE) | | TYPE II BARRICADE OR DRUM, W/ STEADY BURN LIGHT (SEE NOTE) |
| | TEMPORARY PAVEMENT | | VERTICAL PANELS (SEE NOTE) |
| | COMPLETED TEMPORARY PAVEMENT (PREVIOUS STAGE WORK ZONE) | | TEMPORARY CONCRETE BARRIER |
| | | | IMPACT ATTENUATORS, TEMPORARY |
| | | | SIGN |

EX RAMP BD

PR I-39 / US 20

EX RAMP DB

PR RAMP DB

SEE STAGING PLAN
 MAINLINE SHEETS
 FOR RAMP DB
 STA 65+16.28



USER NAME = jmidleton	DESIGNED - JWM	REVISED -
PLOT SCALE = 0.16666633 1 / in.	DRAWN - VV	REVISED -
PLOT DATE = 03/31/2023	CHECKED - EIG	REVISED -
	DATE - 03/31/2023	REVISED -

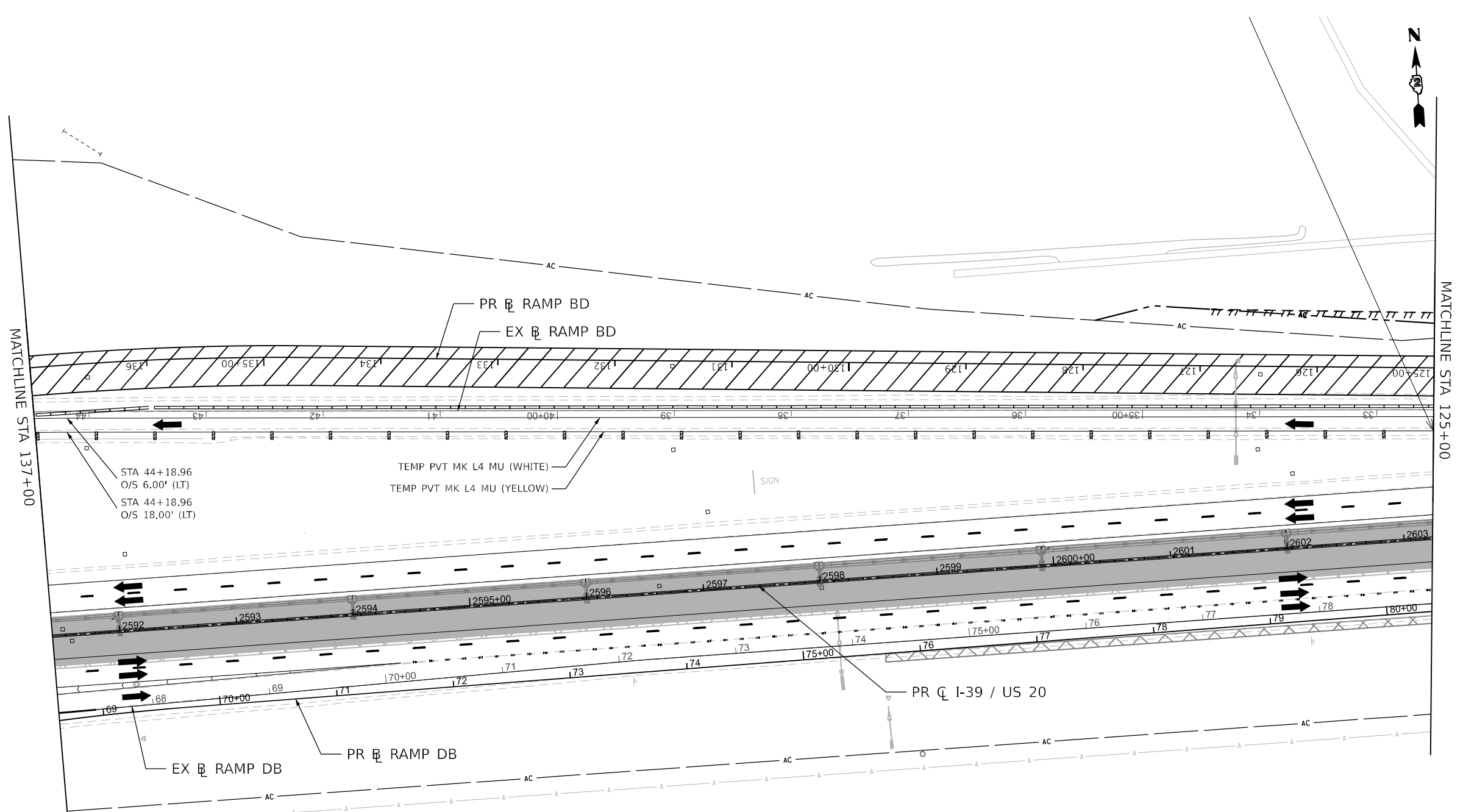
STATE OF ILLINOIS
DEPARTMENT OF TRANSPORTATION

STAGING PLAN
WINTER RAMPS BD AND DB PLANS

SCALE: 1"=50' SHEET 8 OF 11 SHEETS STA. 137+00 TO STA. 149+00

KEYPLAN SHEET 17			
F.A.I. RTE.	SECTION	COUNTY	TOTAL SHEETS
39	(201-3)K	WINNEBAGO	2192
			SHEET NO. 296
CONTRACT NO. 64B13			
ILLINOIS FED. AID PROJECT			

MODEL_PATH: \\s01\p01\09\15\sheet1 - MOT-Ramp - 09\15\sheet1
 FILE_NAME: \\s01\p01\09\15\sheet1 - MOT-Ramp - 09\15\sheet1.dwg
 PROJECT: I-39 / US 20 Winter Staging Plan



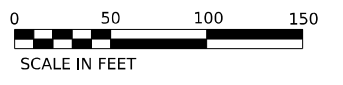
LEGEND NOTES

1. DRUMS, VERTICAL PANELS, AND BARRICADES ARE SPACED 40' C-C ALONG SHIFTS, 100' C-C ON TANGENT, AND 25' C-C ALONG RAMP GORES, EXCEPT WHERE OTHERWISE NOTED.

LEGEND

- WORK ZONE
- COMPLETED CONSTRUCTION (PREVIOUS STAGE WORK ZONE)
- TEMPORARY PAVEMENT
- COMPLETED TEMPORARY PAVEMENT (PREVIOUS STAGE WORK ZONE)

- DIRECTION OF TRAFFIC
- TYPE II BARRICADE OR DRUM, W/ STEADY BURN LIGHT (SEE NOTE)
- VERTICAL PANELS (SEE NOTE)
- TEMPORARY CONCRETE BARRIER
- IMPACT ATTENUATORS, TEMPORARY
- SIGN



USER NAME = vvesco	DESIGNED - JWM	REVISED -
DRAWN - VV	REVISOR -	REVISION -
PLOT SCALE = 0.16666633 1 / in.	CHECKED - EIG	REVISOR -
PLOT DATE = 03/30/2023	DATE - 03/31/2023	REVISION -

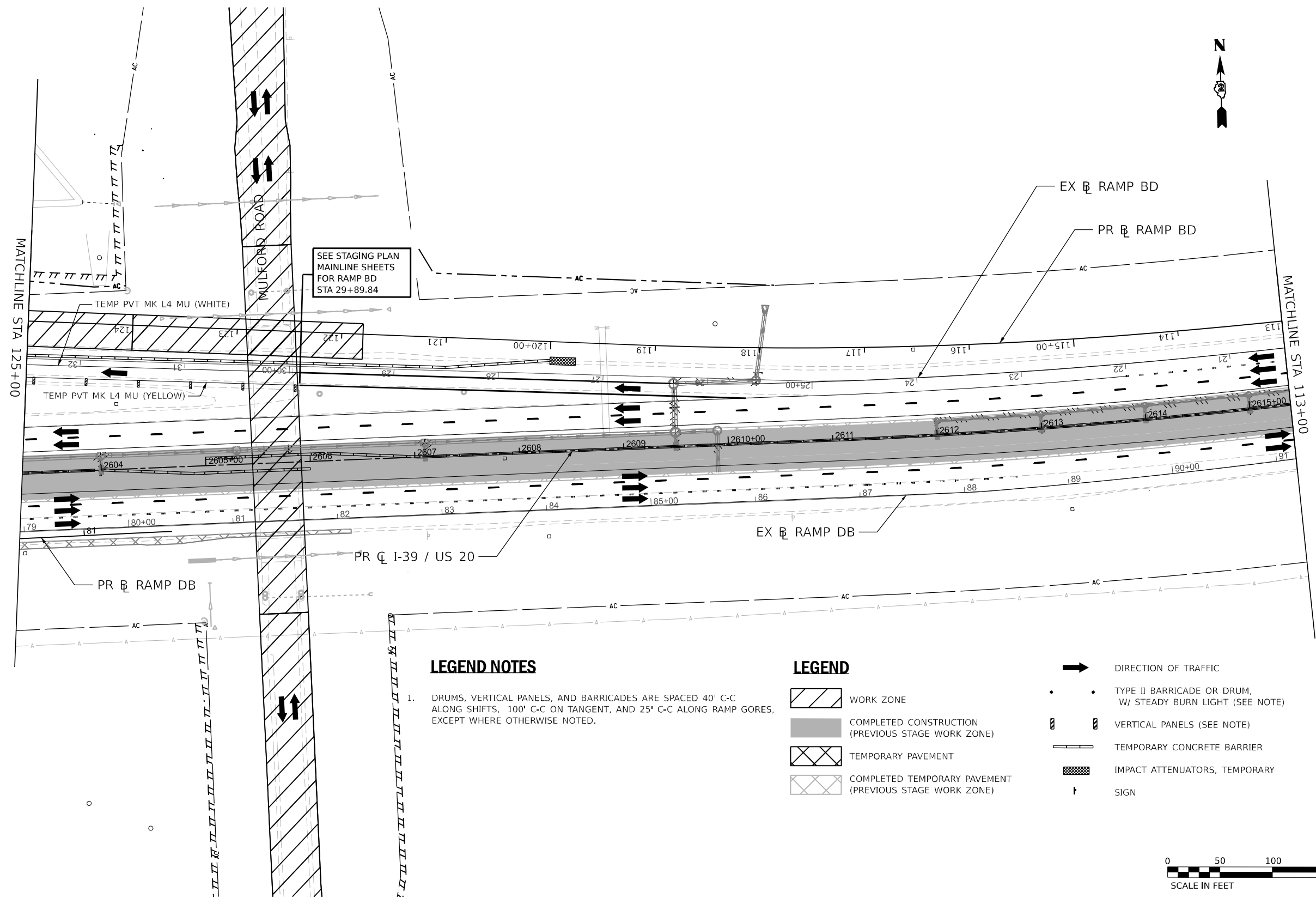
STATE OF ILLINOIS
DEPARTMENT OF TRANSPORTATION

STAGING PLAN
 WINTER RAMPS BD AND DB PLANS
 SCALE: 1"=50' | SHEET 9 OF 11 SHEETS | STA. 125+00 TO STA. 137+00

F.A.I. RTE.		SECTION	COUNTY	TOTAL SHEETS	SHEET NO.
39		(201-3)K	WINNEBAGO	2192	297
CONTRACT NO. 64B13					
ILLINOIS FED. AID PROJECT					

KEYPLAN SHEET 18

MODEL: PR_Ramp10 - MOT-Plan 10 (Sheet 1)
FILE NAME: G:\projects\2023\winter\staging\plans\staging-plan-10-108000.dwg
USER: jwm



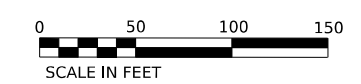
LEGEND NOTES

1. DRUMS, VERTICAL PANELS, AND BARRICADES ARE SPACED 40' C-C ALONG SHIFTS, 100' C-C ON TANGENT, AND 25' C-C ALONG RAMP GORES, EXCEPT WHERE OTHERWISE NOTED.

LEGEND

- WORK ZONE
- COMPLETED CONSTRUCTION (PREVIOUS STAGE WORK ZONE)
- TEMPORARY PAVEMENT
- COMPLETED TEMPORARY PAVEMENT (PREVIOUS STAGE WORK ZONE)

- DIRECTION OF TRAFFIC
- TYPE II BARRICADE OR DRUM, W/ STEADY BURN LIGHT (SEE NOTE)
- VERTICAL PANELS (SEE NOTE)
- TEMPORARY CONCRETE BARRIER
- IMPACT ATTENUATORS, TEMPORARY
- SIGN



USER NAME = vvesco	DESIGNED - JWM	REVISED -
DRAWN - VV	REVISED -	
PLOT SCALE = 0.16666633' / in.	CHECKED - EIG	REVISED -
PLOT DATE = 03/30/2023	DATE - 03/31/2023	REVISED -

STATE OF ILLINOIS
DEPARTMENT OF TRANSPORTATION

STAGING PLAN
WINTER RAMPS BD AND DB PLANS

SCALE: 1"=50' SHEET 10 OF 11 SHEETS STA. 113+00 TO STA. 125+00





F.A.I. RTE.	SECTION	COUNTY	TOTAL SHEETS	SHEET NO.
39	(201-3)K	WINNEBAGO	2192	298







KEYPLAN SHEET 19
CONTRACT NO. 64B13
ILLINOIS FED. AID PROJECT

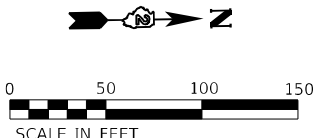
LEGEND NOTES

1. DRUMS, VERTICAL PANELS, AND BARRICADES ARE SPACED 40' C-C ALONG SHIFTS, 100' C-C ON TANGENT, AND 25' C-C ALONG RAMP GORES, EXCEPT WHERE OTHERWISE NOTED.

LEGEND

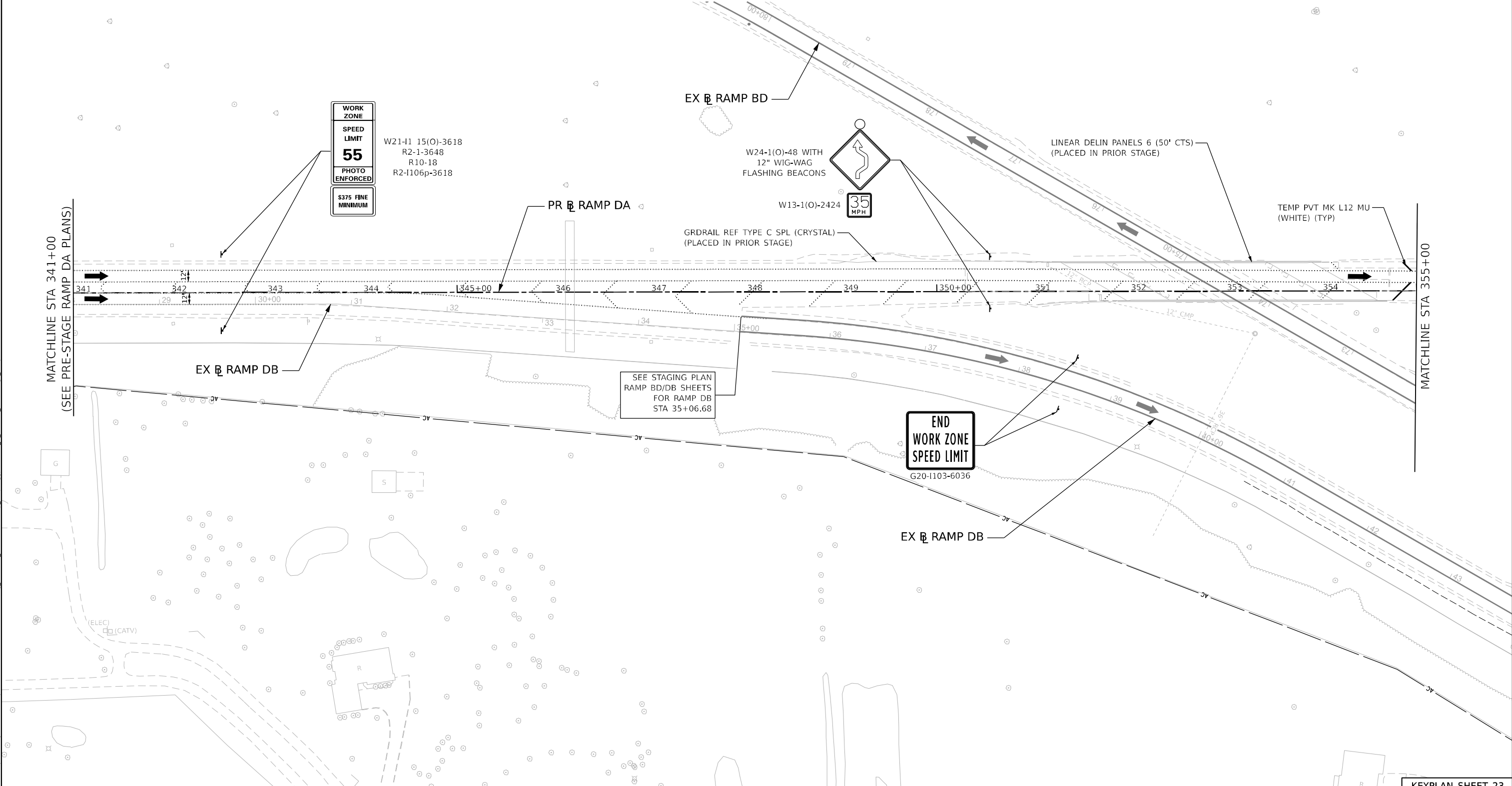
-  WORK ZONE
-  COMPLETED CONSTRUCTION (PREVIOUS STAGE WORK ZONE)
-  TEMPORARY PAVEMENT
-  COMPLETED TEMPORARY PAVEMENT (PREVIOUS STAGE WORK ZONE)

-  DIRECTION OF TRAFFIC
-  TYPE II BARRICADE OR DRUM, W/ STEADY BURN LIGHT (SEE NOTE)
-  VERTICAL PANELS (SEE NOTE)
-  TEMPORARY CONCRETE BARRIER
-  IMPACT ATTENUATORS, TEMPORARY
-  SIGN



MATCHLINE STA 341+00
(SEE PRE-STAGE RAMP DA PLANS)

MATCHLINE STA 355+00



MODEL Stage_1 Ramp_Da - Staging Site 03 Ramp_Da (Sheet)
FILE NAME: \\jason\sharepoint\projects\64811\Documents\08806\10800\01\Eng_Docs\CAD_Sheets\MOT\Ramp_Da (08806\10800\01\Eng_Docs\CAD_Sheets\MOT\Ramp_Da (08806\10800\01\Eng_Docs\CAD_Sheets\MOT\WinterStage_Ramp_Da



USER NAME = slumanski	DESIGNED - RG	REVISED -	
DRAWN - TO	DRAWN - TO	REVISED -	
PLOT SCALE = 99.99980000' / in.	CHECKED - FBN	REVISED -	
PLOT DATE = 3/30/2023	DATE - 03/31/2023	REVISED -	

STATE OF ILLINOIS
DEPARTMENT OF TRANSPORTATION

STAGING PLAN WINTER RAMP DA PLANS





SCALE: 1"=50' SHEET 1 OF 3 SHEETS STA. 341+00.00 TO STA. 355+00.00







KEYPLAN SHEET 23			
F.A.I. RTE.	SECTION	COUNTY	TOTAL SHEETS / SHEET NO.
39	(201-3)K	WINNEBAGO	2192 / 300
CONTRACT NO. 64B13			
ILLINOIS		FED. AID PROJECT	

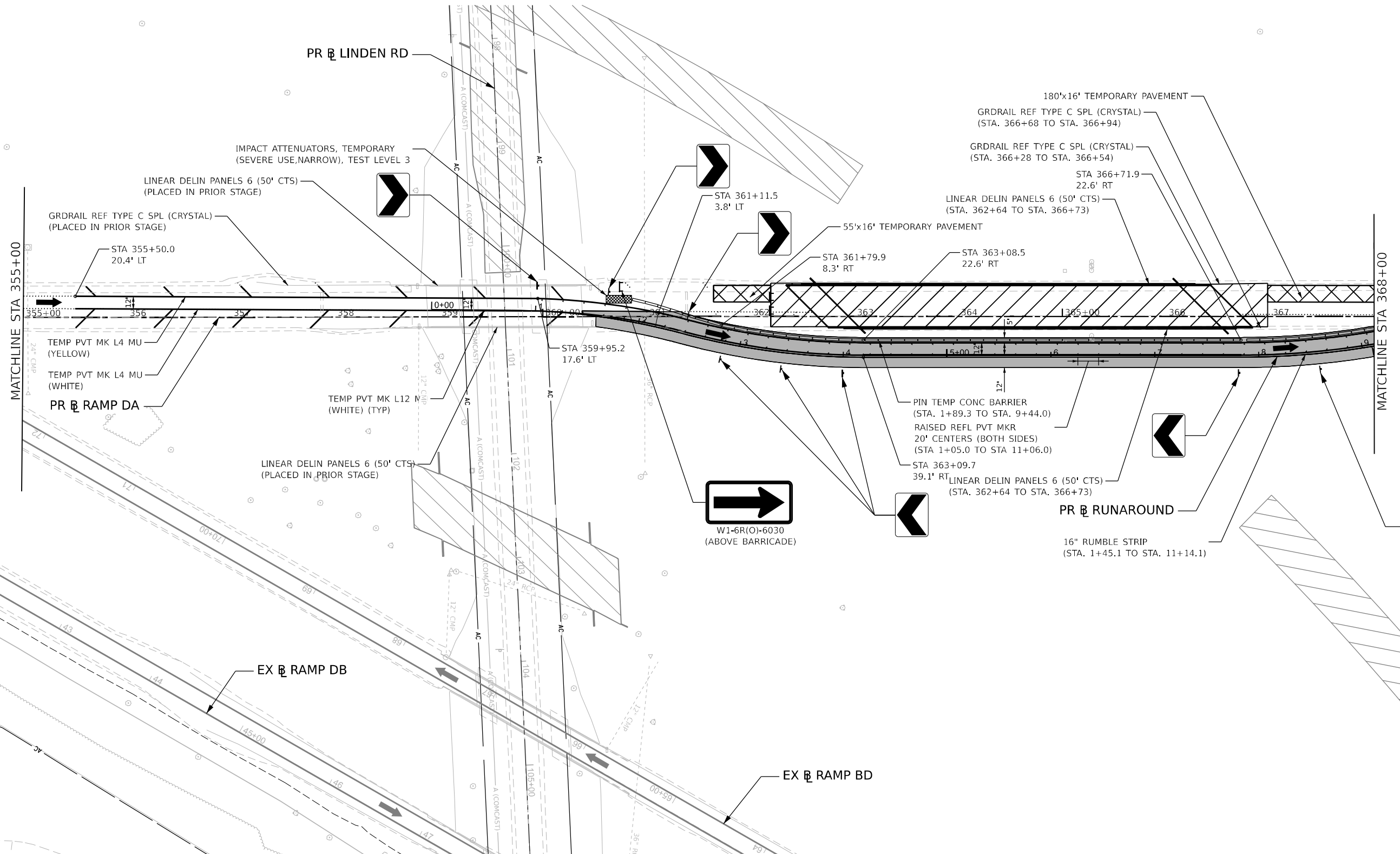
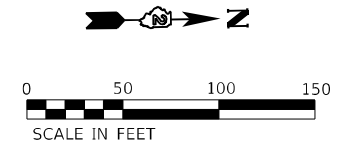
LEGEND NOTES

1. DRUMS, VERTICAL PANELS, AND BARRICADES ARE SPACED 40' C-C ALONG SHIFTS, 100' C-C ON TANGENT, AND 25' C-C ALONG RAMP GORES, EXCEPT WHERE OTHERWISE NOTED.

LEGEND

-  WORK ZONE
-  COMPLETED CONSTRUCTION (PREVIOUS STAGE WORK ZONE)
-  TEMPORARY PAVEMENT
-  COMPLETED TEMPORARY PAVEMENT (PREVIOUS STAGE WORK ZONE)

-  DIRECTION OF TRAFFIC
-  TYPE II BARRICADE OR DRUM, W/ STEADY BURN LIGHT (SEE NOTE)
-  VERTICAL PANELS (SEE NOTE)
-  TEMPORARY CONCRETE BARRIER
-  IMPACT ATTENUATORS, TEMPORARY
-  SIGN



MODEL Stage 1 Ramp DA - Staging Site 03 Ramp DA (Sheet)
 FILE NAME: \\p01\eng\2023\2023-03-31\Documents\108006\108006\01\Eng_Docs\CAD_Sheets\MOT\Ramp DA - Staging Site 03 Ramp DA (Sheet).dwg



USER NAME = slemanski	DESIGNED - RG	REVISED -
PLOT SCALE = 99.99980000 ' / in.	DRAWN - TO	REVISED -
PLOT DATE = 3/30/2023	CHECKED - FBN	REVISED -
	DATE - 03/31/2023	REVISED -

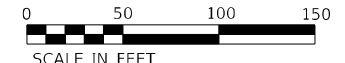
DESIGNED - RG	REVISED -
DRAWN - TO	REVISED -
CHECKED - FBN	REVISED -
DATE - 03/31/2023	REVISED -

STATE OF ILLINOIS
DEPARTMENT OF TRANSPORTATION

**STAGING PLAN WINTER
RAMP DA PLANS**

SCALE: 1"=50' SHEET 2 OF 3 SHEETS STA. 355+00.00 TO STA. 368+00.00





KEYPLAN SHEET 24			
F.A.I. RTE.	SECTION	COUNTY	TOTAL SHEETS / SHEET NO.
39	(201-3)K	WINNEBAGO	2192 / 301
			CONTRACT NO. 64B13
ILLINOIS FED. AID PROJECT			









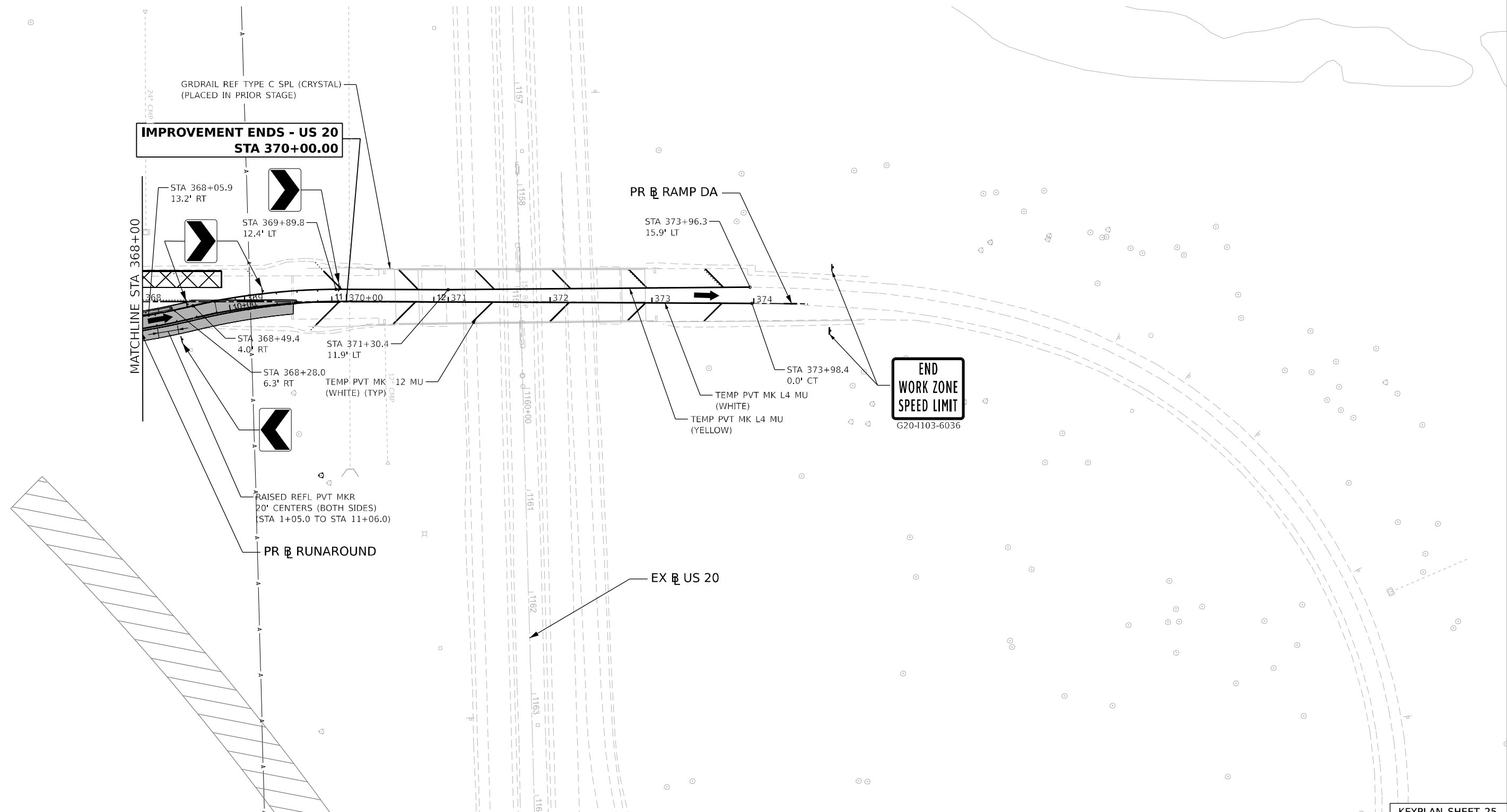
LEGEND NOTES

1. DRUMS, VERTICAL PANELS, AND BARRICADES ARE SPACED 40' C-C ALONG SHIFTS, 100' C-C ON TANGENT, AND 25' C-C ALONG RAMP GORES, EXCEPT WHERE OTHERWISE NOTED.

LEGEND

-  WORK ZONE
-  COMPLETED CONSTRUCTION (PREVIOUS STAGE WORK ZONE)
-  TEMPORARY PAVEMENT
-  COMPLETED TEMPORARY PAVEMENT (PREVIOUS STAGE WORK ZONE)

-  DIRECTION OF TRAFFIC
-  TYPE II BARRICADE OR DRUM, W/ STEADY BURN LIGHT (SEE NOTE)
-  VERTICAL PANELS (SEE NOTE)
-  TEMPORARY CONCRETE BARRIER
-  IMPACT ATTENUATORS, TEMPORARY
-  SIGN



MODEL Stage 1 Ramp DA - Staging Site 04 Ramp DA (Sheet)
 FILE NAME: \\s:\projects\2023\2023-03-30\2023-03-30\Documents\108006\108006-001\Eng_Docs\CAD_Sheets\MOT\Ramp_DA_Cougar\108006-001_Sht-MOT_WinterStage_RampDA



USER NAME = slemanski	DESIGNED - RG	REVISED -
DRAWN - TO	REVISED -	
PLOT SCALE = 99.99980000 ' / in.	CHECKED - FBN	REVISED -
PLOT DATE = 3/30/2023	DATE - 03/31/2023	REVISED -

STATE OF ILLINOIS
DEPARTMENT OF TRANSPORTATION

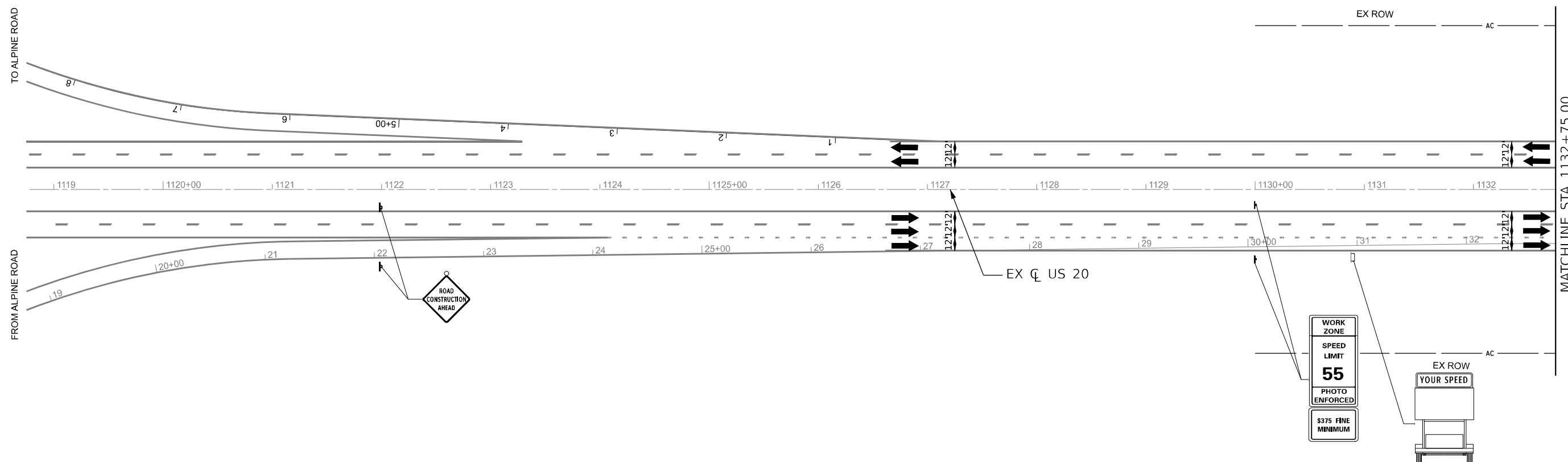
STAGING PLAN WINTER RAMP DA PLANS

SCALE: 1"=50' SHEET 3 OF 3 SHEETS STA. 368+00.00 TO STA. 370+00.00

F.A.I. RTE.	SECTION	COUNTY	TOTAL SHEETS	SHEET NO.
39	(201-3)K	WINNEBAGO	2192	302
CONTRACT NO. 64B13				

ILLINOIS FED. AID PROJECT

KEYPLAN SHEET 25



LEGEND NOTES

1. DRUMS, VERTICAL PANELS, AND BARRICADES ARE SPACED 40' C-C ALONG SHIFTS, 100' C-C ON TANGENT, AND 25' C-C ALONG RAMP GORES, EXCEPT WHERE OTHERWISE NOTED.

LEGEND

- WORK ZONE
- COMPLETED CONSTRUCTION (PREVIOUS STAGE WORK ZONE)
- TEMPORARY PAVEMENT
- COMPLETED TEMPORARY PAVEMENT (PREVIOUS STAGE WORK ZONE)
- DIRECTION OF TRAFFIC
- TYPE II BARRICADE OR DRUM, W/ STEADY BURN LIGHT (SEE NOTE)
- VERTICAL PANELS (SEE NOTE)
- TEMPORARY CONCRETE BARRIER
- IMPACT ATTENUATORS, TEMPORARY
- SIGN

MODEL I-39 Plan 04 (Sheet)
FILE NAME: p:\projects\i39\benesch\p04\Documents\I-39\00000000\Fig_Docs\CAD_Sheets\NOT\I-39\I-39-Stage_3.dgn



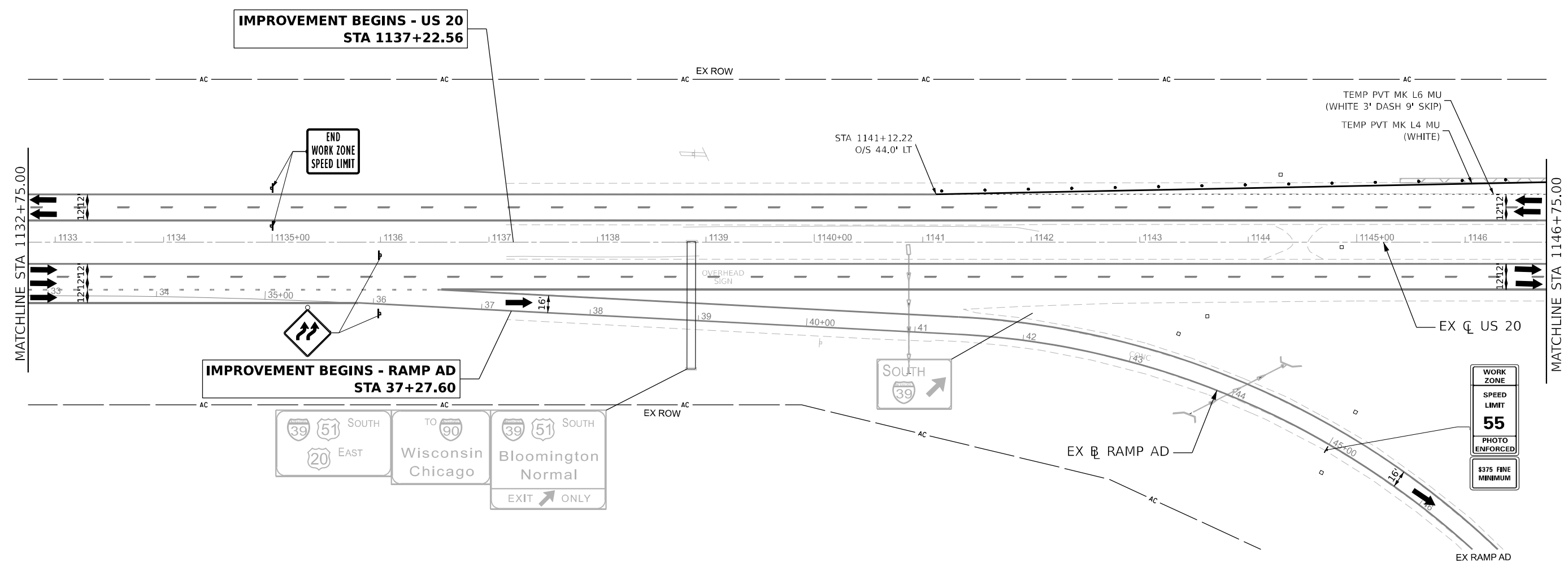
USER NAME = nReynolds	DESIGNED - J.TARDY	REVISED -
PLOT SCALE = 100,000,000.01" / in.	DRAWN - N. REYNOLDS	REVISED -
PLOT DATE = 3/30/2023	CHECKED - J.TARDY	REVISED -
	DATE - 3/31/2023	REVISED -

STATE OF ILLINOIS
DEPARTMENT OF TRANSPORTATION

**STAGING PLAN
I-39/US 20 STAGE 3**

SCALE: 1"=20' SHEET 129 OF 231 SHEETS STA. 1118+75.00 TO STA. 1132+75.00

KEYPLAN SHEET 1				
F.A.I. RTE.	SECTION	COUNTY	TOTAL SHEETS	SHEET NO.
39	(201-3)K	WINNEBAGO	2192	303
			CONTRACT NO. 64B13	
ILLINOIS FED. AID PROJECT				



LEGEND NOTES

1. DRUMS, VERTICAL PANELS, AND BARRICADES ARE SPACED 40' C-C ALONG SHIFTS, 100' C-C ON TANGENT, AND 25' C-C ALONG RAMP GORES, EXCEPT WHERE OTHERWISE NOTED.

LEGEND

- WORK ZONE
- COMPLETED CONSTRUCTION (PREVIOUS STAGE WORK ZONE)
- TEMPORARY PAVEMENT
- COMPLETED TEMPORARY PAVEMENT (PREVIOUS STAGE WORK ZONE)
- DIRECTION OF TRAFFIC
- TYPE II BARRICADE OR DRUM, W/ STEADY BURN LIGHT (SEE NOTE)
- VERTICAL PANELS (SEE NOTE)
- TEMPORARY CONCRETE BARRIER
- IMPACT ATTENUATORS, TEMPORARY
- SIGN

MODEL 139 Plan 08 [Sheet]
 FILE NAME: p:\projects\2023\108800_00\Eng_Docs\CAD_Sheets\MOT\108800_00\Stage_3.dgn



USER NAME = nReynolds	DESIGNED - J.TARDY	REVISED -
DRAWN - N.REYNOLDS	REVISIONS	REVISED -
PLOT SCALE = 100,000,000.001' / in.	CHECKED - J.TARDY	REVISED -
PLOT DATE = 3/30/2023	DATE - 3/31/2023	REVISED -

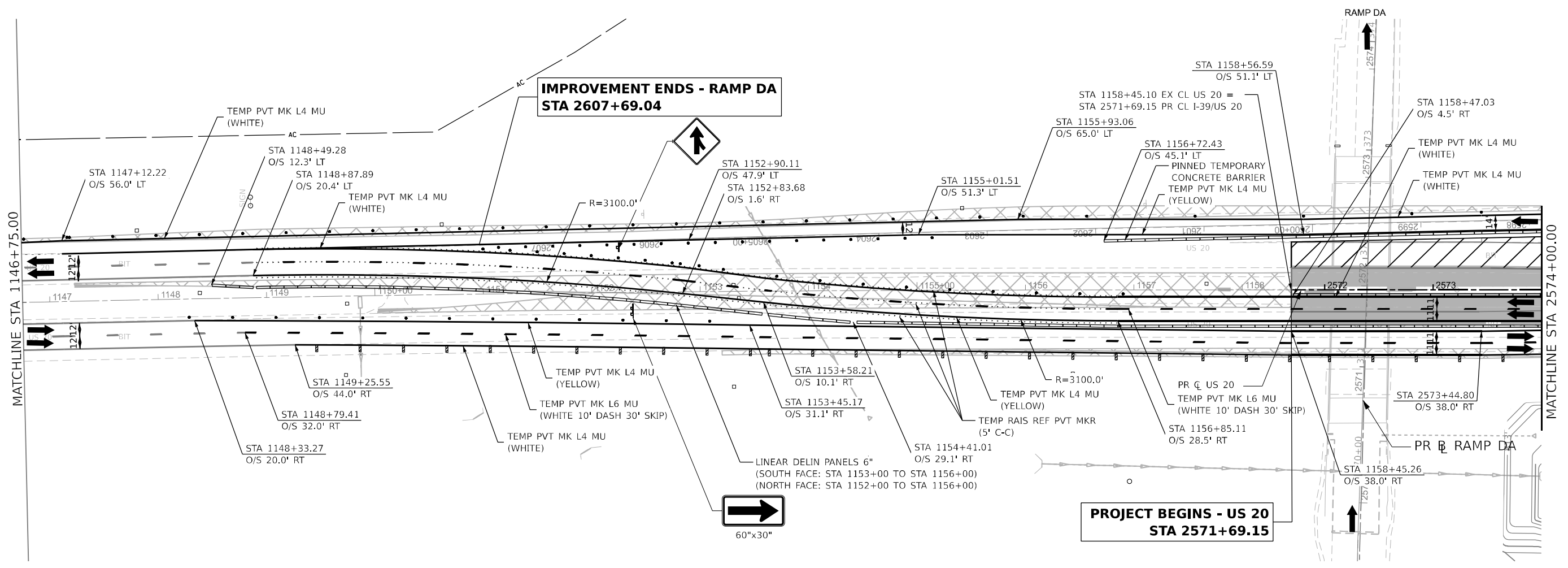
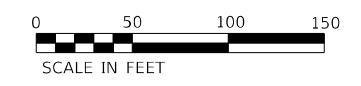
STATE OF ILLINOIS
DEPARTMENT OF TRANSPORTATION

**STAGING PLAN
I-39/US 20 STAGE 3**

SCALE: 1"=20' SHEET SE85 OF 231 SHEETS STA. 1132+75.00 TO STA. 1146+75.00

KEYPLAN SHEET 2

F.A.I. RTE.	SECTION	COUNTY	TOTAL SHEETS	SHEET NO.
39	(201-3)K	WINNEBAGO	2192	304
CONTRACT NO. 64B13			ILLINOIS FED. AID PROJECT	



LEGEND NOTES

DRUMS, VERTICAL PANELS, AND BARRICADES ARE SPACED 40' C-C ALONG SHIFTS, 100' C-C ON TANGENT, AND 25' C-C ALONG RAMP GORES, EXCEPT WHERE OTHERWISE NOTED.

LEGEND

- WORK ZONE
- COMPLETED CONSTRUCTION (PREVIOUS STAGE WORK ZONE)
- TEMPORARY PAVEMENT
- COMPLETED TEMPORARY PAVEMENT (PREVIOUS STAGE WORK ZONE)
- DIRECTION OF TRAFFIC
- TYPE II BARRICADE OR DRUM, W/ STEADY BURN LIGHT (SEE NOTE)
- VERTICAL PANELS (SEE NOTE)
- TEMPORARY CONCRETE BARRIER
- IMPACT ATTENUATORS, TEMPORARY
- SIGN

MODEL 139 Plt_A_N_01 [Sheet]
FILE NAME: p:\2023\enr\stage3\benesch\p\1\Documents\108800_00\Enr_Docs\CAD_Sheets\MOT\2574+00\Stage3-3.dgn



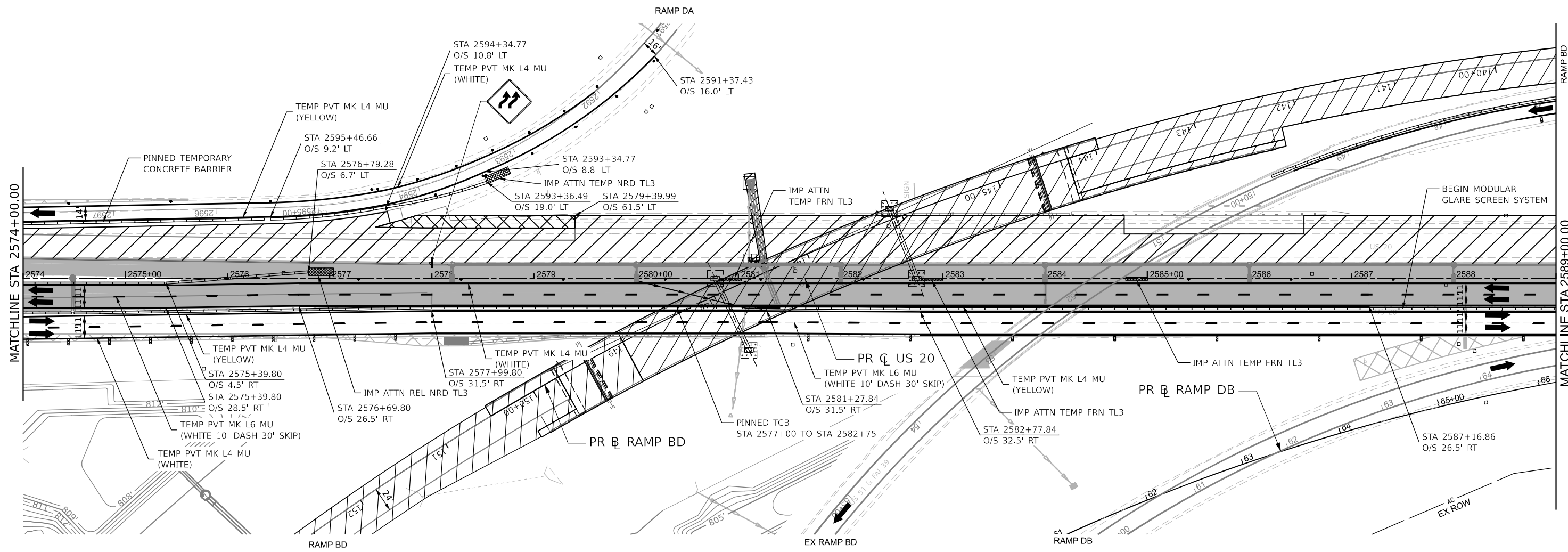
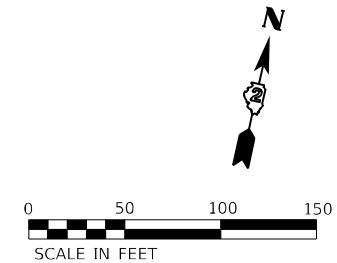
USER NAME = nReynolds	DESIGNED - J.TARDY	REVISED -
PLOT SCALE = 100,000,000.01' / in.	DRAWN - N.REYNOLDS	REVISED -
PLOT DATE = 3/30/2023	CHECKED - J.TARDY	REVISED -
	DATE - 3/31/2023	REVISED -

STATE OF ILLINOIS
DEPARTMENT OF TRANSPORTATION

**STAGING PLAN
I-39/US 20 STAGE 3**

SCALE: 1"=20' SHEET SE86 OF 231 SHEETS STA. 1146+75.00 TO STA.2574+00.00

KEYPLAN SHEET 3				
F.A.I. RTE.	SECTION	COUNTY	TOTAL SHEETS	SHEET NO.
39	(201-3)K	WINNEBAGO	2192	305
			CONTRACT NO. 64B13	
ILLINOIS FED. AID PROJECT				



LEGEND NOTES

DRUMS, VERTICAL PANELS, AND BARRICADES ARE SPACED 40' C-C ALONG SHIFTS, 100' C-C ON TANGENT, AND 25' C-C ALONG RAMP GORES, EXCEPT WHERE OTHERWISE NOTED.

LEGEND

- WORK ZONE
- COMPLETED CONSTRUCTION (PREVIOUS STAGE WORK ZONE)
- TEMPORARY PAVEMENT
- COMPLETED TEMPORARY PAVEMENT (PREVIOUS STAGE WORK ZONE)
- DIRECTION OF TRAFFIC
- TYPE II BARRICADE OR DRUM, W/ STEADY BURN LIGHT (SEE NOTE)
- VERTICAL PANELS (SEE NOTE)
- TEMPORARY CONCRETE BARRIER
- IMPACT ATTENUATORS, TEMPORARY
- SIGN

MODEL 139 Pl. N402 (Sheet)
 FILE NAME: p:\2023\illinois\benesch\p01\Documents\108000_00\Fig_Docs\CAD_Sheets\NOTES\Stage_3.dgn



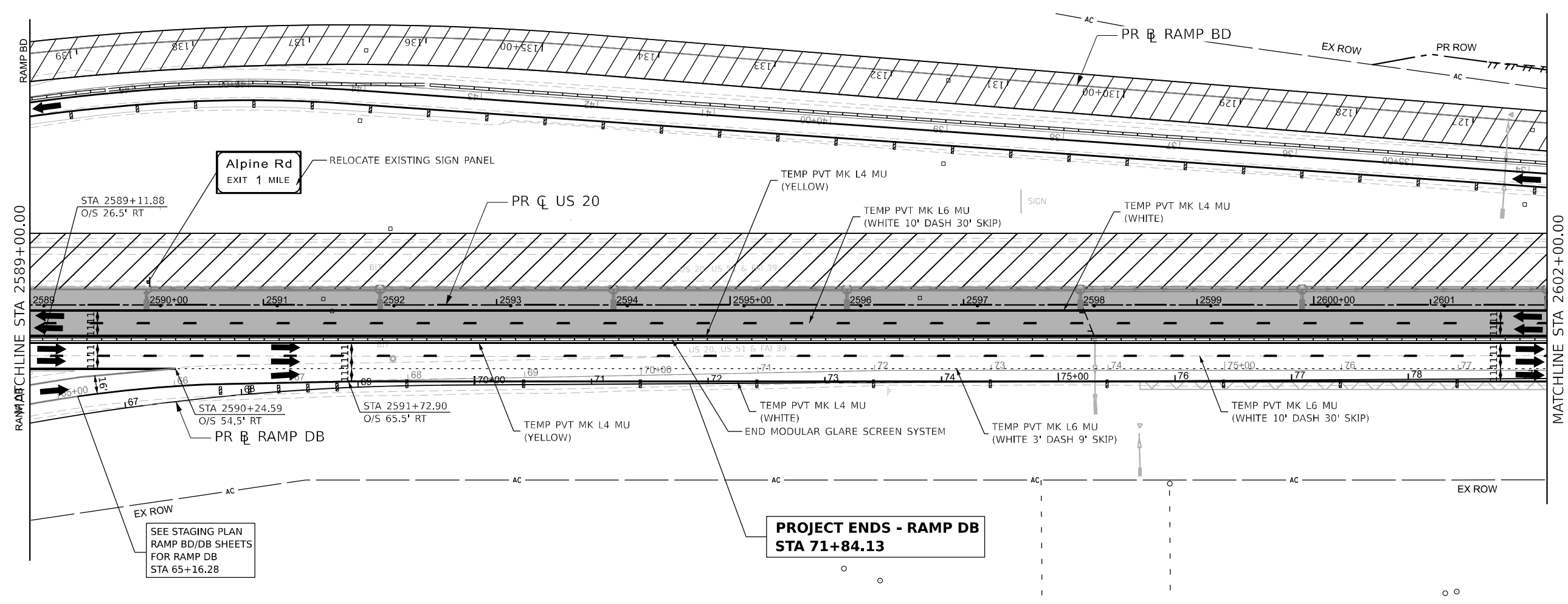
USER NAME = nreynolds	DESIGNED - J.TARDY	REVISED -
PLOT SCALE = 100,000,000.01' / in.	DRAWN - N.REYNOLDS	REVISED -
PLOT DATE = 3/30/2023	CHECKED - J.TARDY	REVISED -
	DATE - 3/31/2023	REVISED -

STATE OF ILLINOIS
DEPARTMENT OF TRANSPORTATION

STAGING PLAN
I-39/US 20 STAGE 3

SCALE: 1"=20' SHEET \$E87 OF 231 SHEETS STA. 2574+00.00 TO STA. 2589+00.00

KEYPLAN SHEET 4		COUNTY	TOTAL SHEETS	SHEET NO.
F.A.I. RTE. 39	SECTION (201-3)K	WINNEBAGO	2192	306
		CONTRACT NO. 64B13		
		ILLINOIS	FED. AID PROJECT	



LEGEND NOTES

DRUMS, VERTICAL PANELS, AND BARRICADES ARE SPACED 40' C-C ALONG SHIFTS, 100' C-C ON TANGENT, AND 25' C-C ALONG RAMP GORES, EXCEPT WHERE OTHERWISE NOTED.

LEGEND

- WORK ZONE
- COMPLETED CONSTRUCTION (PREVIOUS STAGE WORK ZONE)
- TEMPORARY PAVEMENT
- COMPLETED TEMPORARY PAVEMENT (PREVIOUS STAGE WORK ZONE)
- DIRECTION OF TRAFFIC
- TYPE II BARRICADE OR DRUM, W/ STEADY BURN LIGHT (SEE NOTE)
- VERTICAL PANELS (SEE NOTE)
- TEMPORARY CONCRETE BARRIER
- IMPACT ATTENUATORS, TEMPORARY
- SIGN

MODEL 139 PL N403 (Sheet)
FILE NAME: p:\projects\139-us20\139-us20-stage3\139-us20-stage3-3.dgn



USER NAME = nReynolds	DESIGNED - J.TARDY	REVISED -
	DRAWN - N. REYNOLDS	REVISED -
PLOT SCALE = 100,000,000.00 1" / in.	CHECKED - J.TARDY	REVISED -
PLOT DATE = 3/30/2023	DATE - 3/31/2023	REVISED -

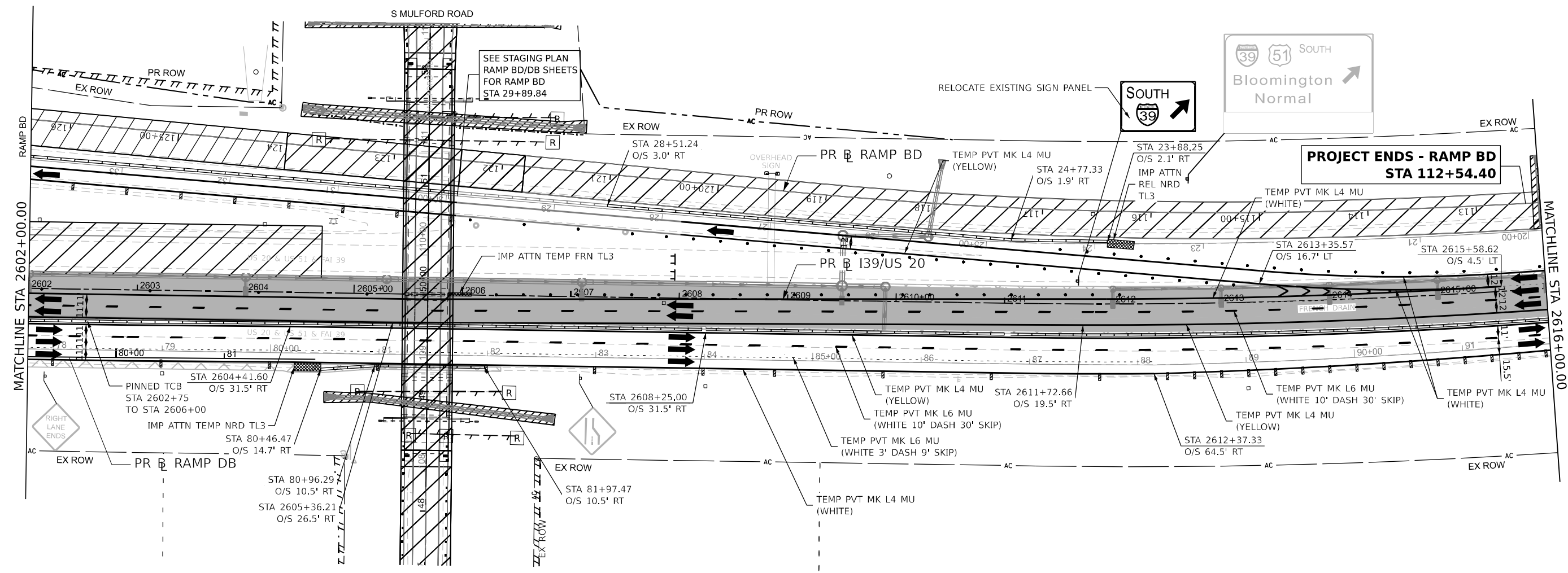
STATE OF ILLINOIS
DEPARTMENT OF TRANSPORTATION

STAGING PLAN I-39/US 20 STAGE 3

SCALE: 1"=20' SHEET SE88 OF 231 SHEETS STA. 2589+00.00 TO STA. 2602+00.00

KEYPLAN SHEET 5

F.A.I. RTE. 39	SECTION (201-3)K	COUNTY WINNEBAGO	TOTAL SHEETS 2192	SHEET NO. 307
ILLINOIS FED. AID PROJECT			CONTRACT NO. 64B13	



LEGEND NOTES

DRUMS, VERTICAL PANELS, AND BARRICADES ARE SPACED 40' C-C ALONG SHIFTS, 100' C-C ON TANGENT, AND 25' C-C ALONG RAMP GORES, EXCEPT WHERE OTHERWISE NOTED.

LEGEND

- WORK ZONE
- COMPLETED CONSTRUCTION (PREVIOUS STAGE WORK ZONE)
- TEMPORARY PAVEMENT
- COMPLETED TEMPORARY PAVEMENT (PREVIOUS STAGE WORK ZONE)
- DIRECTION OF TRAFFIC
- TYPE II BARRICADE OR DRUM, W/ STEADY BURN LIGHT (SEE NOTE)
- VERTICAL PANELS (SEE NOTE)
- TEMPORARY CONCRETE BARRIER
- IMPACT ATTENUATORS, TEMPORARY
- SIGN

MODEL I39 PR N404 (Sheet)
FILE NAME: p:\projects\108800\108800.dwg
PROJECT: I39/US 20 STAGE 3
DRAWN: N. REYNOLDS
CHECKED: J. TARDY
DATE: 3/31/2023



USER NAME = nReynolds	DESIGNED - J.TARDY	REVISED -
	DRAWN - N. REYNOLDS	REVISED -
PLOT SCALE = 100,000,000.00 1" = 100'	CHECKED - J.TARDY	REVISED -
PLOT DATE = 3/30/2023	DATE - 3/31/2023	REVISED -

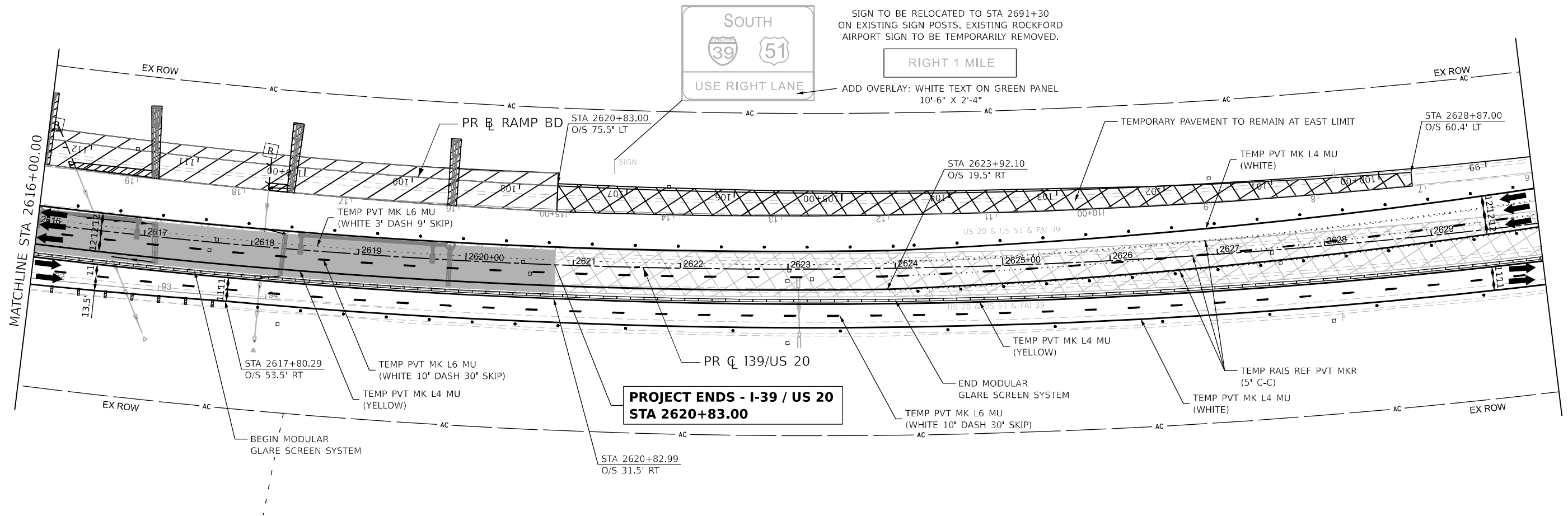
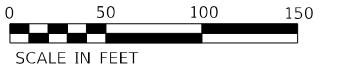
STATE OF ILLINOIS
DEPARTMENT OF TRANSPORTATION

STAGING PLAN I-39/US 20 STAGE 3

SCALE: 1"=20' SHEET 134 OF 231 SHEETS STA. 2602+00.00 TO STA. 2616+00.00

KEYPLAN SHEET 6			
F.A.I. RTE.	SECTION	COUNTY	TOTAL SHEETS
39	(201-3)K	WINNEBAGO	2192
			308
			CONTRACT NO. 64B13

ILLINOIS FED. AID PROJECT



ROADWAY NOTES

1. THE HOT-MIX ASPHALT OPTION SHALL BE USED FOR TEMPORARY PAVEMENT NOTED TO BE LEFT IN PLACE ON THE EAST END OF THE PROJECT LIMITS.

LEGEND NOTES

DRUMS, VERTICAL PANELS, AND BARRICADES ARE SPACED 40' C-C ALONG SHIFTS, 100' C-C ON TANGENT, AND 25' C-C ALONG RAMP GORES, EXCEPT WHERE OTHERWISE NOTED.

LEGEND

- WORK ZONE
- COMPLETED CONSTRUCTION (PREVIOUS STAGE WORK ZONE)
- TEMPORARY PAVEMENT
- COMPLETED TEMPORARY PAVEMENT (PREVIOUS STAGE WORK ZONE)

- DIRECTION OF TRAFFIC
- TYPE II BARRICADE OR DRUM, W/ STEADY BURN LIGHT (SEE NOTE)
- VERTICAL PANELS (SEE NOTE)
- TEMPORARY CONCRETE BARRIER
- IMPACT ATTENUATORS, TEMPORARY
- SIGN

MODEL 139 PL INCL 05 (Sheet)
FILE NAME: p:\projects\2023\108800\108800.dwg; Doc: CAD_Sheets\MOT\108800\65-Stage3-108800.dwg



USER NAME = nReynolds	DESIGNED - J.TARDY	REVISED -
PLOT SCALE = 100,000,000.001' / in.	DRAWN - N. REYNOLDS	REVISED -
PLOT DATE = 3/30/2023	CHECKED - J.TARDY	REVISED -
	DATE - 3/31/2023	REVISED -

STATE OF ILLINOIS
DEPARTMENT OF TRANSPORTATION

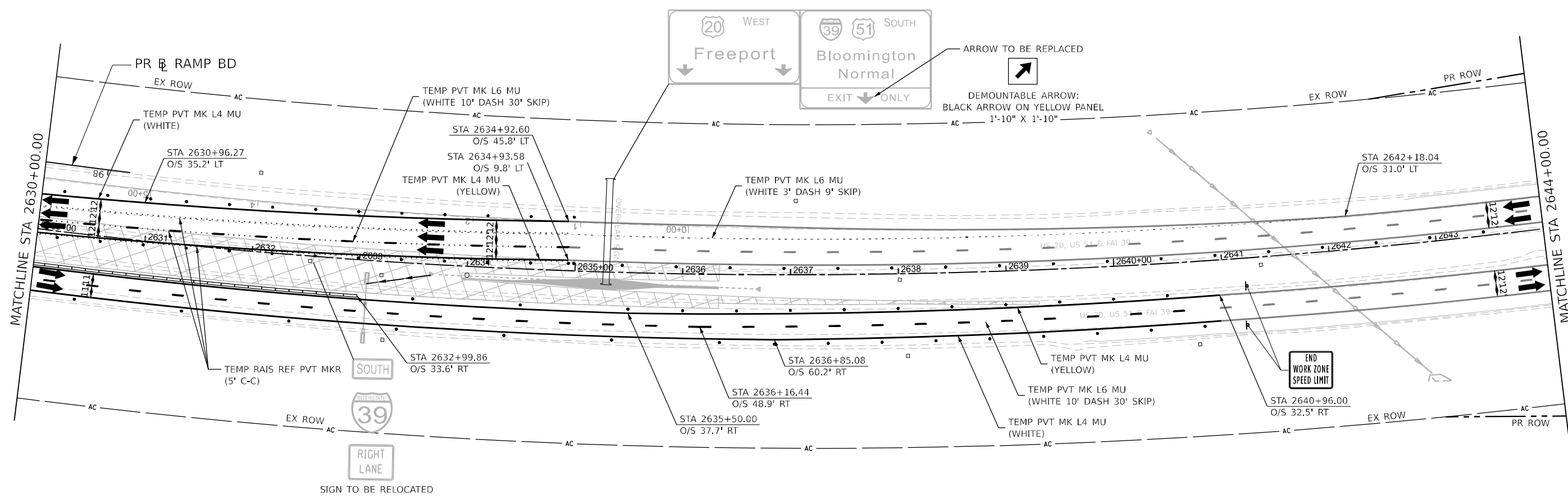
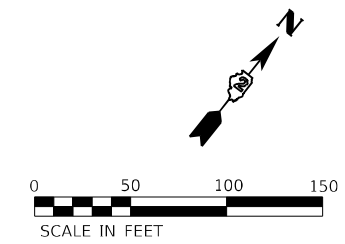
**STAGING PLAN
I-39/US 20 STAGE 3**

SCALE: 1"=20' SHEET 135 OF 231 SHEETS STA. 2616+00.00 TO STA. 2630+00.00

KEYPLAN SHEET 7

F.A.I. RTE.	SECTION	COUNTY	TOTAL SHEETS	SHEET NO.
39	(201-3)K	WINNEBAGO	2192	309
CONTRACT NO. 64B13				

ILLINOIS FED. AID PROJECT



LEGEND NOTES

1. DRUMS, VERTICAL PANELS, AND BARRICADES ARE SPACED 40' C-C ALONG SHIFTS, 100' C-C ON TANGENT, AND 25' C-C ALONG RAMP GORES, EXCEPT WHERE OTHERWISE NOTED.

LEGEND

- WORK ZONE
- COMPLETED CONSTRUCTION (PREVIOUS STAGE WORK ZONE)
- TEMPORARY PAVEMENT
- COMPLETED TEMPORARY PAVEMENT (PREVIOUS STAGE WORK ZONE)
- DIRECTION OF TRAFFIC
- TYPE II BARRICADE OR DRUM, W/ STEADY BURN LIGHT (SEE NOTE)
- VERTICAL PANELS (SEE NOTE)
- TEMPORARY CONCRETE BARRIER
- IMPACT ATTENUATORS, TEMPORARY
- SIGN

MODEL 139 Plt Ncld 1 Sheet
 FILE NAME: p:\projects\64813\64813.dwg
 PROJECT: I-39/US 20 STAGE 3
 SHEET: 136 OF 231 SHEETS
 DATE: 3/30/2023



USER NAME = nReynolds	DESIGNED - J.TARDY	REVISED -
PLOT SCALE = 100,000,000.001 1 / in.	DRAWN - N. REYNOLDS	REVISED -
PLOT DATE = 3/30/2023	CHECKED - J.TARDY	REVISED -
	DATE - 3/31/2023	REVISED -

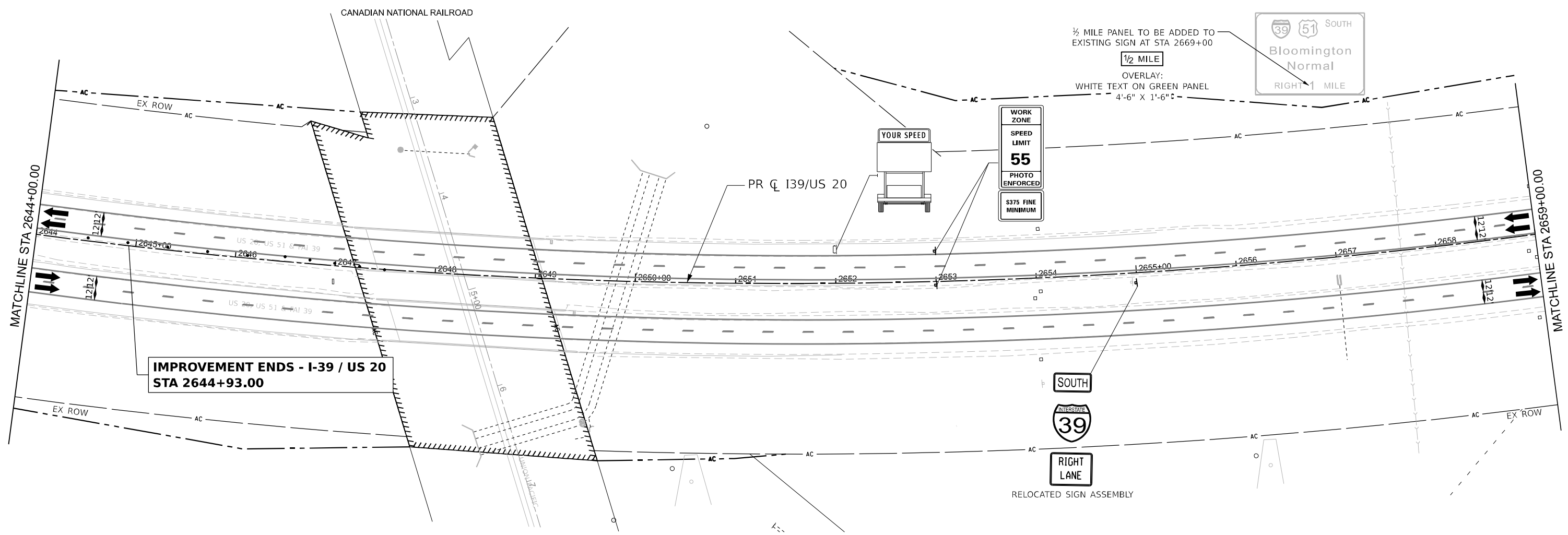
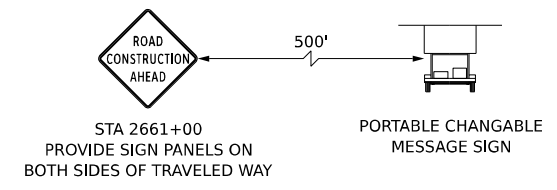
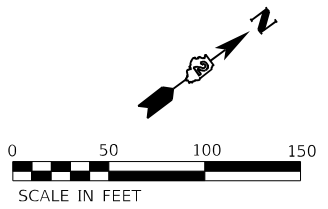
STATE OF ILLINOIS
 DEPARTMENT OF TRANSPORTATION

**STAGING PLAN
 I-39/US 20 STAGE 3**

SCALE: 1"=20' SHEET 136 OF 231 SHEETS STA. 2630+00.00 TO STA. 2644+00.00

KEYPLAN SHEET 8			
F.A.I. RTE.	SECTION	COUNTY	TOTAL SHEETS / SHEET NO.
39	(201-3)K	WINNEBAGO	2192 / 310
CONTRACT NO. 64B13			

ILLINOIS FED. AID PROJECT



LEGEND NOTES

1. DRUMS, VERTICAL PANELS, AND BARRICADES ARE SPACED 40' C-C ALONG SHIFTS, 100' C-C ON TANGENT, AND 25' C-C ALONG RAMP GOES, EXCEPT WHERE OTHERWISE NOTED.

LEGEND

- WORK ZONE
- COMPLETED CONSTRUCTION (PREVIOUS STAGE WORK ZONE)
- TEMPORARY PAVEMENT
- COMPLETED TEMPORARY PAVEMENT (PREVIOUS STAGE WORK ZONE)
- DIRECTION OF TRAFFIC
- TYPE II BARRICADE OR DRUM, W/ STEADY BURN LIGHT (SEE NOTE)
- VERTICAL PANELS (SEE NOTE)
- TEMPORARY CONCRETE BARRIER
- IMPACT ATTENUATORS, TEMPORARY
- SIGN

MODEL I39_R1_N407 (Sheet)
 FILE NAME: p:\projects\2023\staging\staging\108800_00\Info_Docs\CAD_Sheets\NOT-DIST-Stage_3.dgn
 MODEL I39_R1_N407 (Sheet)
 FILE NAME: p:\projects\2023\staging\staging\108800_00\Info_Docs\CAD_Sheets\NOT-DIST-Stage_3.dgn



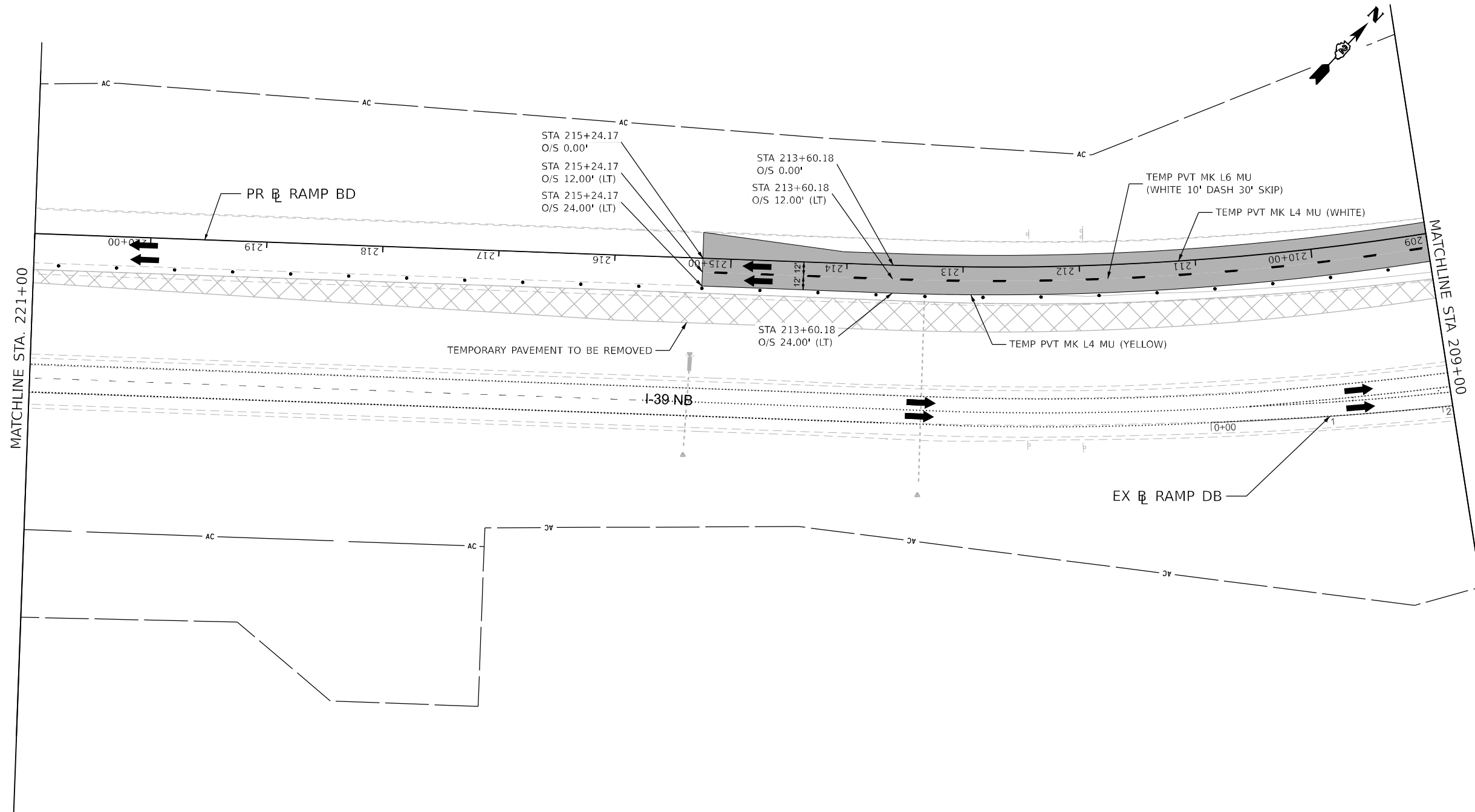
USER NAME = nReynolds	DESIGNED - J.TARDY	REVISED -
	DRAWN - N. REYNOLDS	REVISED -
PLOT SCALE = 100,000,000.001' / in.	CHECKED - J.TARDY	REVISED -
PLOT DATE = 3/30/2023	DATE - 3/31/2023	REVISED -

STATE OF ILLINOIS
DEPARTMENT OF TRANSPORTATION

**STAGING PLAN
I-39/US 20 STAGE 3**

SCALE: 1"=20' SHEET 137 OF 231 SHEETS STA. 2644+00.00 TO STA. 2659+00.00

KEYPLAN SHEET 9			
F.A.I. RTE.	SECTION	COUNTY	TOTAL SHEETS
39	(201-3)K	WINNEBAGO	2192
			311
CONTRACT NO. 64B13			
ILLINOIS FED. AID PROJECT			



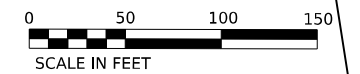
LEGEND NOTES

1. DRUMS, VERTICAL PANELS, AND BARRICADES ARE SPACED 40' C-C ALONG SHIFTS, 100' C-C ON TANGENT, AND 25' C-C ALONG RAMP GORES, EXCEPT WHERE OTHERWISE NOTED.

LEGEND

- WORK ZONE
- COMPLETED CONSTRUCTION (PREVIOUS STAGE WORK ZONE)
- TEMPORARY PAVEMENT
- COMPLETED TEMPORARY PAVEMENT (PREVIOUS STAGE WORK ZONE)

- DIRECTION OF TRAFFIC
- TYPE II BARRICADE OR DRUM, W/ STEADY BURN LIGHT (SEE NOTE)
- VERTICAL PANELS (SEE NOTE)
- TEMPORARY CONCRETE BARRIER
- IMPACT ATTENUATORS, TEMPORARY
- SIGN



MODEL: PR_RampBD - MOT-Plan - 02 (Sheet)
 FILE NAME: \\p01\proj\2023\stage3\plan\pr-rampbd\pr-rampbd.dwg
 PROJECT: I-39-NB-2023-03-30-2023



USER NAME = vvesco	DESIGNED - JWM	REVISED -
DRAWN - VV	REVISIONS -	
PLOT SCALE = 0.16666633' / in.	CHECKED - EIG	REVISED -
PLOT DATE = 03/30/2023	DATE - 03/31/2023	REVISED -

STATE OF ILLINOIS
DEPARTMENT OF TRANSPORTATION

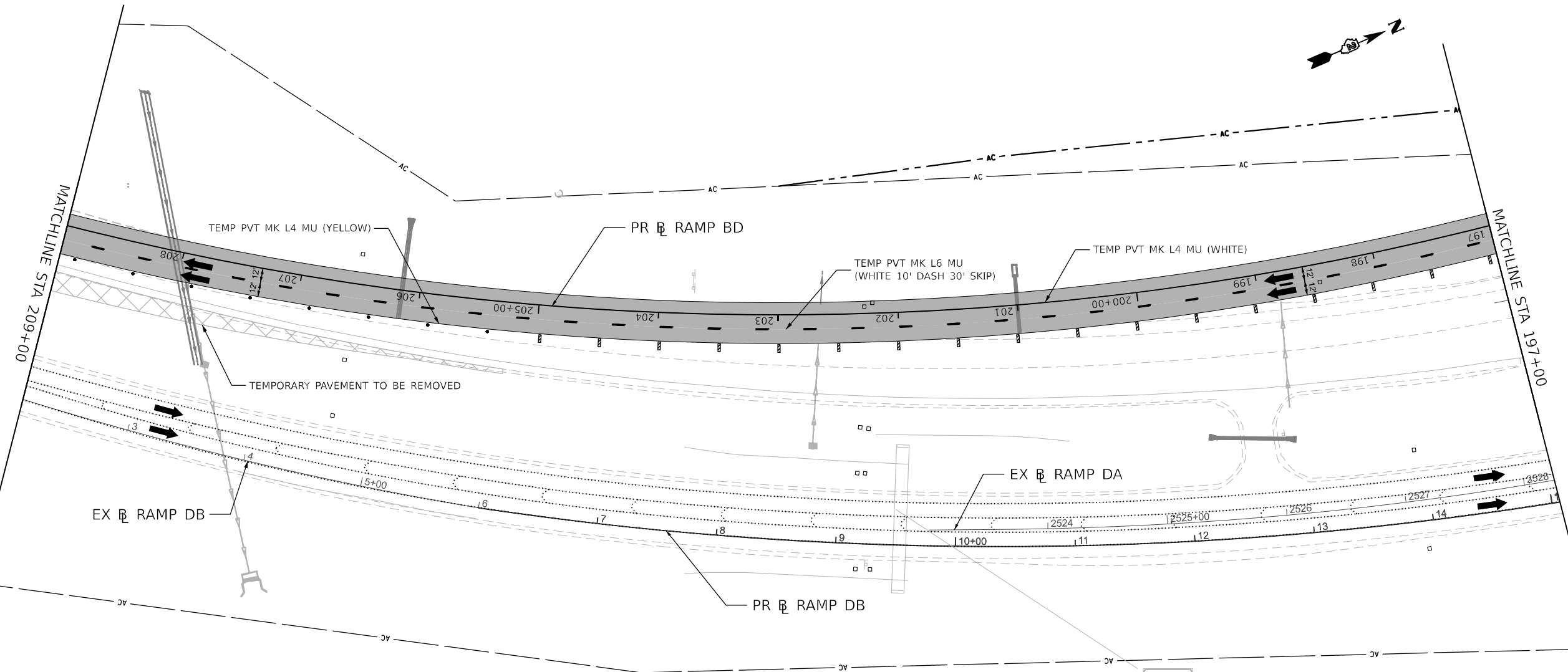
STAGING PLAN
STAGE 3 RAMPS BD AND DB PLANS

SCALE: 1"=50' SHEET 2 OF 10 SHEETS STA. 209+00 TO STA. 215+00

KEYPLAN SHEET 11

F.A.I. RTE.	SECTION	COUNTY	TOTAL SHEETS	SHEET NO.
39	(201-3)K	WINNEBAGO	2192	313
CONTRACT NO. 64B13				
ILLINOIS FED. AID PROJECT				











MODEL_PATH = R:\p\1180 - MOT - Plan 03 (Sheet).dwg
 FILE_NAME = R:\p\1180 - MOT - Plan 03 (Sheet).dgn

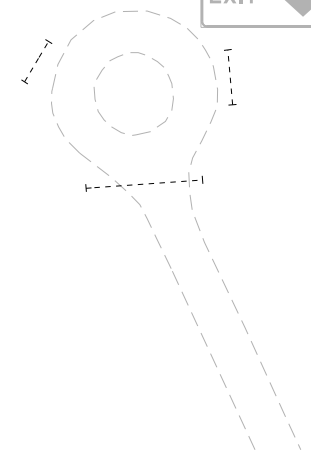



LEGEND NOTES

1. DRUMS, VERTICAL PANELS, AND BARRICADES ARE SPACED 40' C-C ALONG SHIFTS, 100' C-C ON TANGENT, AND 25' C-C ALONG RAMP GORES, EXCEPT WHERE OTHERWISE NOTED.

LEGEND

	WORK ZONE		DIRECTION OF TRAFFIC
	COMPLETED CONSTRUCTION (PREVIOUS STAGE WORK ZONE)		TYPE II BARRICADE OR DRUM, W/ STEADY BURN LIGHT (SEE NOTE)
	TEMPORARY PAVEMENT		VERTICAL PANELS (SEE NOTE)
	COMPLETED TEMPORARY PAVEMENT (PREVIOUS STAGE WORK ZONE)		TEMPORARY CONCRETE BARRIER
			IMPACT ATTENUATORS, TEMPORARY
			SIGN



USER NAME = vvesco	DESIGNED - JWM	REVISED -
DRAWN - VV	REVISOR -	
PLOT SCALE = 0.16666633 1 / in.	CHECKED - EIG	REVISOR -
PLOT DATE = 03/30/2023	DATE - 03/31/2023	REVISOR -

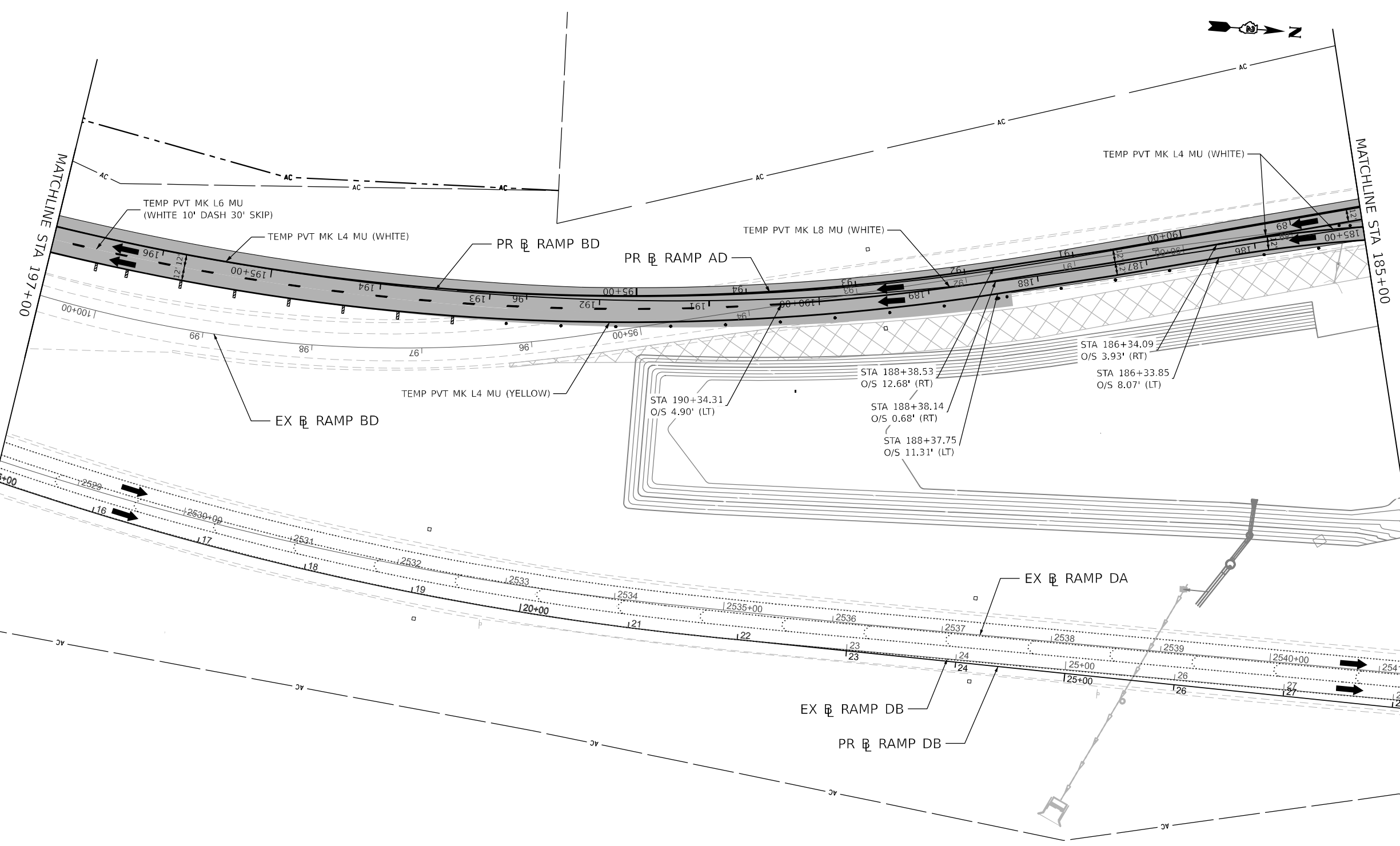
STATE OF ILLINOIS
DEPARTMENT OF TRANSPORTATION

STAGING PLAN
STAGE 3 RAMPS BD AND DB PLANS

SCALE: 1"=50' SHEET 3 OF 10 SHEETS STA. 197+00 TO STA. 209+00

KEYPLAN SHEET 12				
F.A.I. RTE.	SECTION	COUNTY	TOTAL SHEETS	SHEET NO.
39	(201-3)K	WINNEBAGO	2192	314
			CONTRACT NO. 64B13	
ILLINOIS FED. AID PROJECT				

MODEL_PATH = C:\Users\jwmsco\Documents\108900\00\Eng_Docs\CAD_Sheets\MOT\Ramps_BD,DB\Bowman\108900\00\Eng_Docs\CAD_Sheets\MOT\Ramps_BD,DB\Bowman\108900\00\Eng_Docs\CAD_Sheets\MOT\Stage 3.dgn

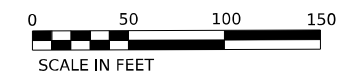


LEGEND NOTES

- 1. DRUMS, VERTICAL PANELS, AND BARRICADES ARE SPACED 40' C-C ALONG SHIFTS, 100' C-C ON TANGENT, AND 25' C-C ALONG RAMP GORES, EXCEPT WHERE OTHERWISE NOTED.

LEGEND

- WORK ZONE
- COMPLETED CONSTRUCTION (PREVIOUS STAGE WORK ZONE)
- TEMPORARY PAVEMENT
- COMPLETED TEMPORARY PAVEMENT (PREVIOUS STAGE WORK ZONE)
- DIRECTION OF TRAFFIC
- TYPE II BARRICADE OR DRUM, W/ STEADY BURN LIGHT (SEE NOTE)
- VERTICAL PANELS (SEE NOTE)
- TEMPORARY CONCRETE BARRIER
- IMPACT ATTENUATORS, TEMPORARY
- SIGN

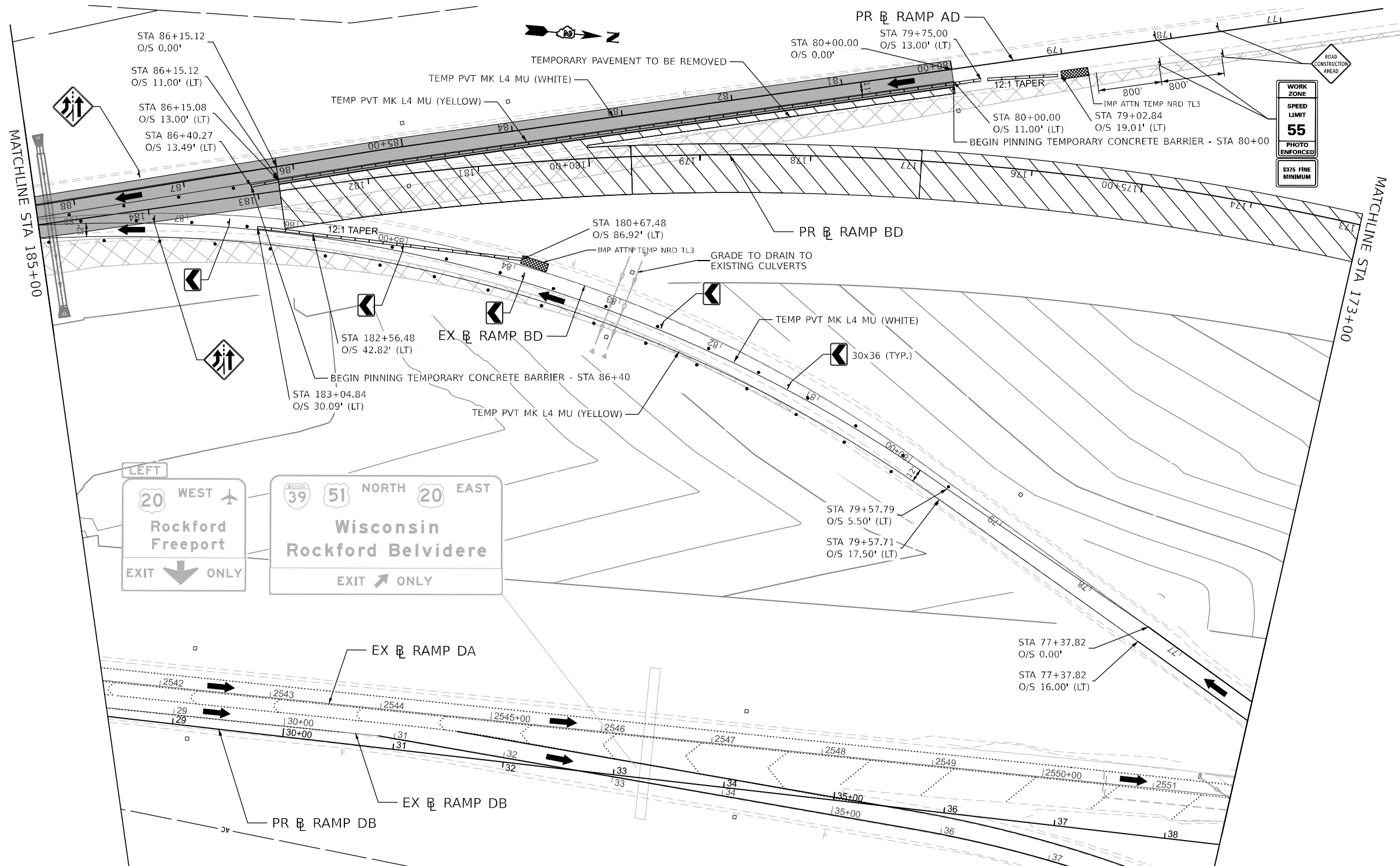


USER NAME = vvesco	DESIGNED - JWM	REVISED -
PLOT SCALE = 0.16666633' / in.	DRAWN - VV	REVISED -
PLOT DATE = 03/30/2023	CHECKED - EIG	REVISED -
	DATE - 03/31/2023	REVISED -

STATE OF ILLINOIS
DEPARTMENT OF TRANSPORTATION

STAGING PLAN STAGE 3 RAMPS BD AND DB PLANS			
SCALE: 1"=50'	SHEET 4	OF 10 SHEETS	STA. 185+00 TO STA. 197+00

KEYPLAN SHEET 13			
F.A.I. RTE.	SECTION	COUNTY	TOTAL SHEETS
39	(201-3)K	WINNEBAGO	2192
			SHEET NO. 315
CONTRACT NO. 64B13			
ILLINOIS FED. AID PROJECT			

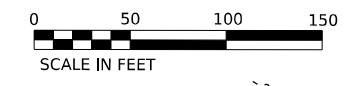


LEGEND NOTES

1. DRUMS, VERTICAL PANELS, AND BARRICADES ARE SPACED 40' C-C ALONG SHIFTS, 100' C-C ON TANGENT, AND 25' C-C ALONG RAMP GORES, EXCEPT WHERE OTHERWISE NOTED.

LEGEND

- WORK ZONE
- COMPLETED CONSTRUCTION (PREVIOUS STAGE WORK ZONE)
- TEMPORARY PAVEMENT
- COMPLETED TEMPORARY PAVEMENT (PREVIOUS STAGE WORK ZONE)
- DIRECTION OF TRAFFIC
- TYPE II BARRICADE OR DRUM, W/ STEADY BURN LIGHT (SEE NOTE)
- VERTICAL PANELS (SEE NOTE)
- TEMPORARY CONCRETE BARRIER
- IMPACT ATTENUATORS, TEMPORARY
- SIGN



ROAD CONSTRUCTION AHEAD

WORK ZONE

SPEED LIMIT

55

PHOTO ENFORCED

\$375 FINE MINIMUM

MODEL: PR_RampBD - MOT-Plan_05 (Sheet)
 FILE NAME: \\p01\proj\2023\03\03\2023\pr-rampbd\pr-rampbd.dwg
 USER: jwms
 DATE: 03/31/2023



USER NAME = vvesco	DESIGNED - JWM	REVISED -
PLOT SCALE = 0.16666633' / in.	DRAWN - VV	REVISED -
PLOT DATE = 03/30/2023	CHECKED - EIG	REVISED -
	DATE - 03/31/2023	REVISED -

STATE OF ILLINOIS
DEPARTMENT OF TRANSPORTATION

STAGING PLAN
STAGE 3 RAMPs BD AND DB PLANS











SCALE: 1"=50' SHEET 5 OF 10 SHEETS STA. 173+00 TO STA. 185+00

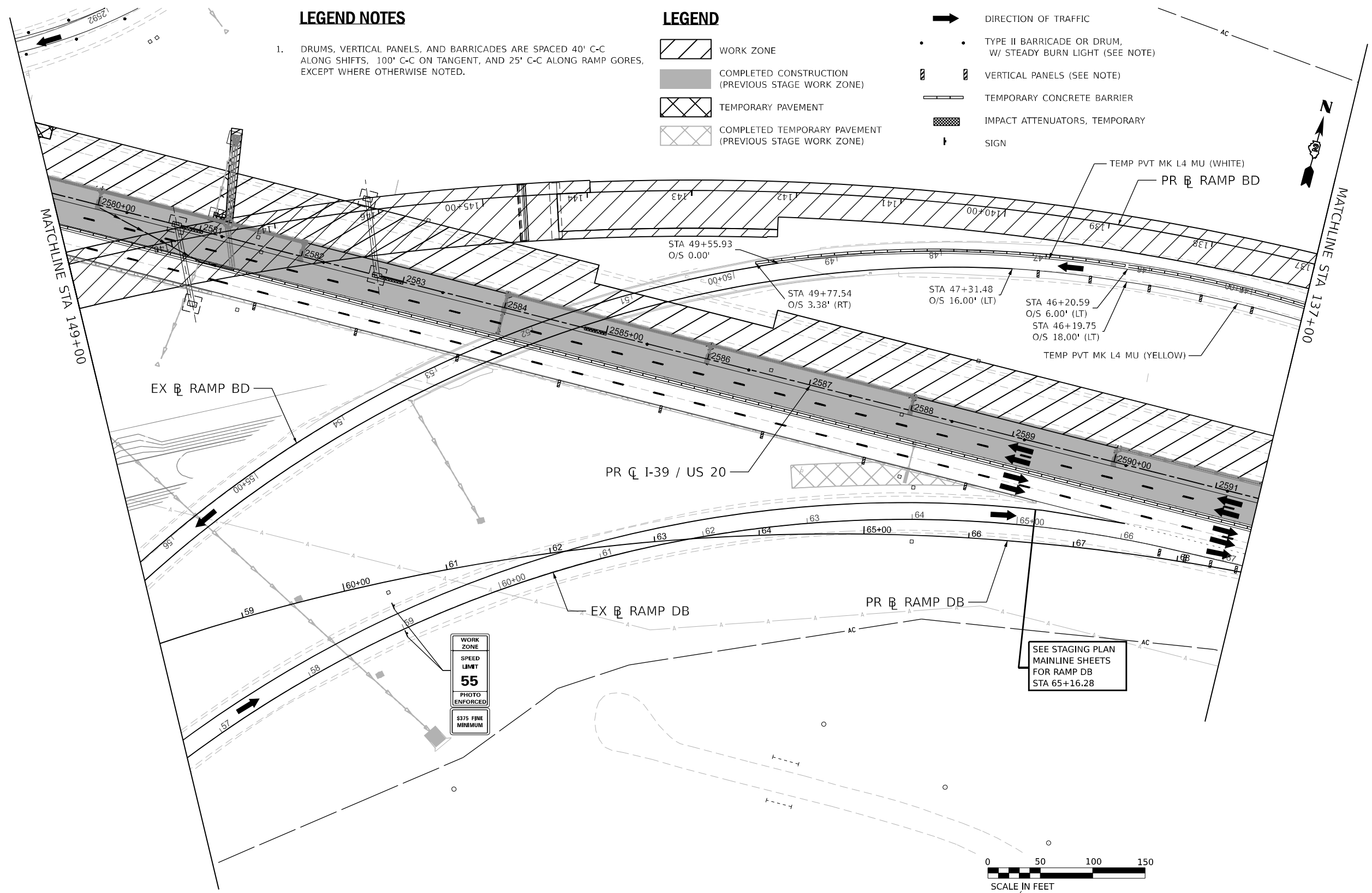
KEYPLAN SHEET 14		TOTAL SHEETS	SHEET NO.
F.A.I. RTE.	SECTION	COUNTY	
39	(201-3)K	WINNEBAGO	2192 316
		CONTRACT NO. 64B13	
ILLINOIS FED. AID PROJECT			

LEGEND NOTES

1. DRUMS, VERTICAL PANELS, AND BARRICADES ARE SPACED 40' C-C ALONG SHIFTS, 100' C-C ON TANGENT, AND 25' C-C ALONG RAMP GORES, EXCEPT WHERE OTHERWISE NOTED.

LEGEND

-  WORK ZONE
-  COMPLETED CONSTRUCTION (PREVIOUS STAGE WORK ZONE)
-  TEMPORARY PAVEMENT
-  COMPLETED TEMPORARY PAVEMENT (PREVIOUS STAGE WORK ZONE)
-  DIRECTION OF TRAFFIC
-  TYPE II BARRICADE OR DRUM, W/ STEADY BURN LIGHT (SEE NOTE)
-  VERTICAL PANELS (SEE NOTE)
-  TEMPORARY CONCRETE BARRIER
-  IMPACT ATTENUATORS, TEMPORARY
-  SIGN



MODEL: PR_RampBD - MOT-Plan - 08 (Sheet)
 FILE NAME: \\p01\c02\p02\2023\03\10\10800\00\Eng_Docs\CAD_Sheets\MOT\Ramps_BD,DB_(Bowman)\0264813-5451\MOT-Stage 3.dgn



USER NAME = vvesco	DESIGNED - JWM	REVISED -
DRAWN - VV	REVISED -	
CHECKED - EIG	REVISED -	
DATE - 03/31/2023	REVISED -	

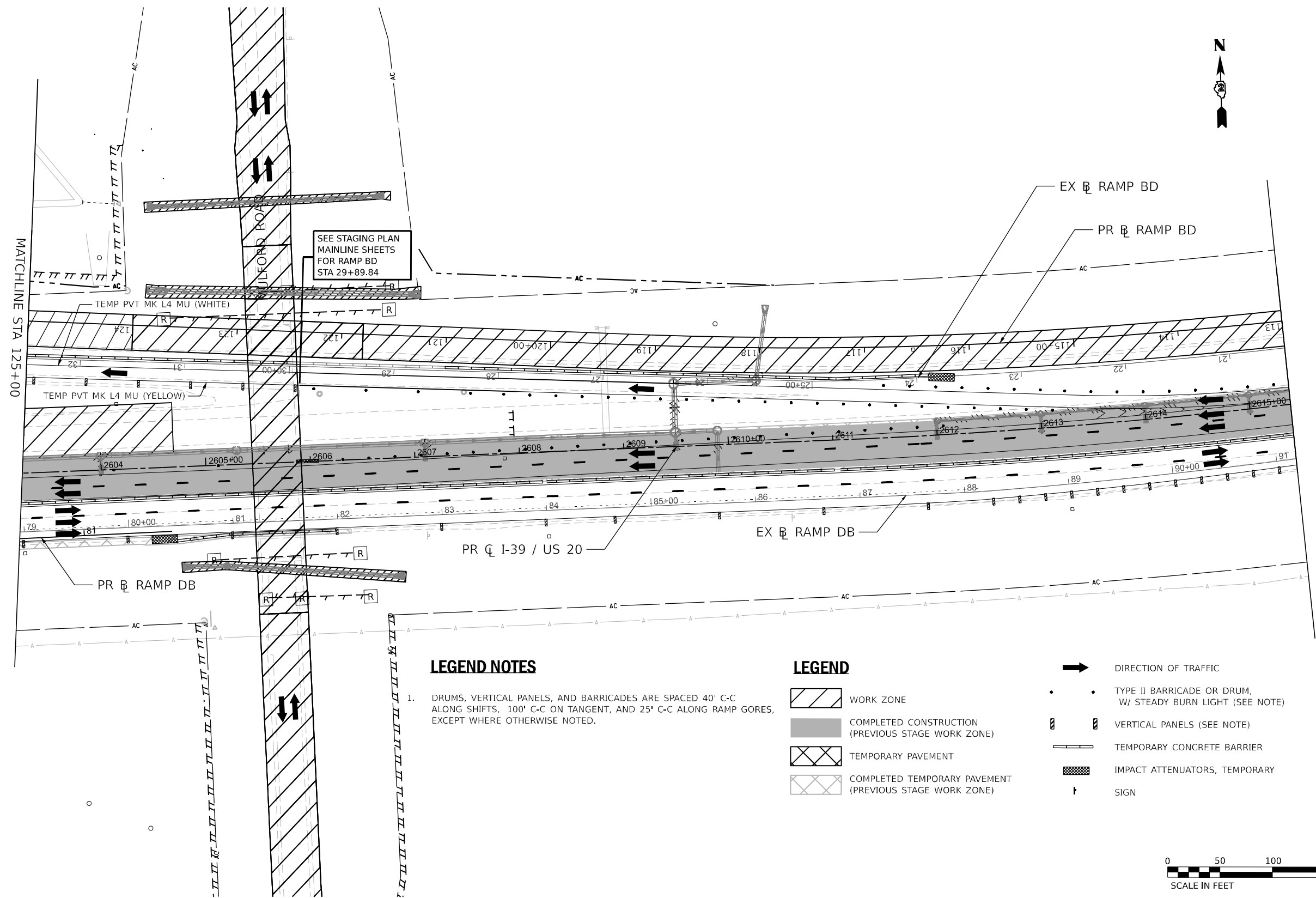
STATE OF ILLINOIS
DEPARTMENT OF TRANSPORTATION

STAGING PLAN
STAGE 3 RAMPS BD AND DB PLANS

SCALE: 1"=50' SHEET 8 OF 10 SHEETS STA. 137+00 TO STA. 149+00

KEYPLAN SHEET 17			
F.A.I. RTE.	SECTION	COUNTY	TOTAL SHEETS
39	(201-3)K	WINNEBAGO	2192
		CONTRACT NO. 64B13	SHEET NO. 319

ILLINOIS FED. AID PROJECT



SEE STAGING PLAN
MAINLINE SHEETS
FOR RAMP BD
STA 29+89.84

LEGEND NOTES

1. DRUMS, VERTICAL PANELS, AND BARRICADES ARE SPACED 40' C-C ALONG SHIFTS, 100' C-C ON TANGENT, AND 25' C-C ALONG RAMP GORES, EXCEPT WHERE OTHERWISE NOTED.

LEGEND

- WORK ZONE
- COMPLETED CONSTRUCTION (PREVIOUS STAGE WORK ZONE)
- TEMPORARY PAVEMENT
- COMPLETED TEMPORARY PAVEMENT (PREVIOUS STAGE WORK ZONE)

- DIRECTION OF TRAFFIC
- TYPE II BARRICADE OR DRUM, W/ STEADY BURN LIGHT (SEE NOTE)
- VERTICAL PANELS (SEE NOTE)
- TEMPORARY CONCRETE BARRIER
- IMPACT ATTENUATORS, TEMPORARY
- SIGN



MODEL: PR_Ramp1BD - MOT-Plan 10 (Sheet)
 FILE NAME: \\p01\csc\p22\m01\stage3\p01\Documents\108000\00\Eng_Docs\CAD_Sheets\MOT\Ramps_BD_DB_(Bowman)\D264813-55\Stage3.dgn



USER NAME = vvesco	DESIGNED - JWM	REVISED -
PLOT SCALE = 0.16666633' / in.	DRAWN - VV	REVISED -
PLOT DATE = 03/30/2023	CHECKED - EIG	REVISED -
	DATE - 03/31/2023	REVISED -

STATE OF ILLINOIS
DEPARTMENT OF TRANSPORTATION





STAGING PLAN STAGE 3 RAMPS BD AND DB PLANS		
SCALE: 1"=50'	SHEET 10 OF 10 SHEETS	STA. 113+00 TO STA. 125+00







KEYPLAN SHEET 19	
F.A.I. RTE.	TOTAL SHEETS
SECTION	SHEET NO.
39	(201-3)K
COUNTY	WINNEBAGO
TOTAL SHEETS	2192
SHEET NO.	321
CONTRACT NO. 64B13	
ILLINOIS FED. AID PROJECT	

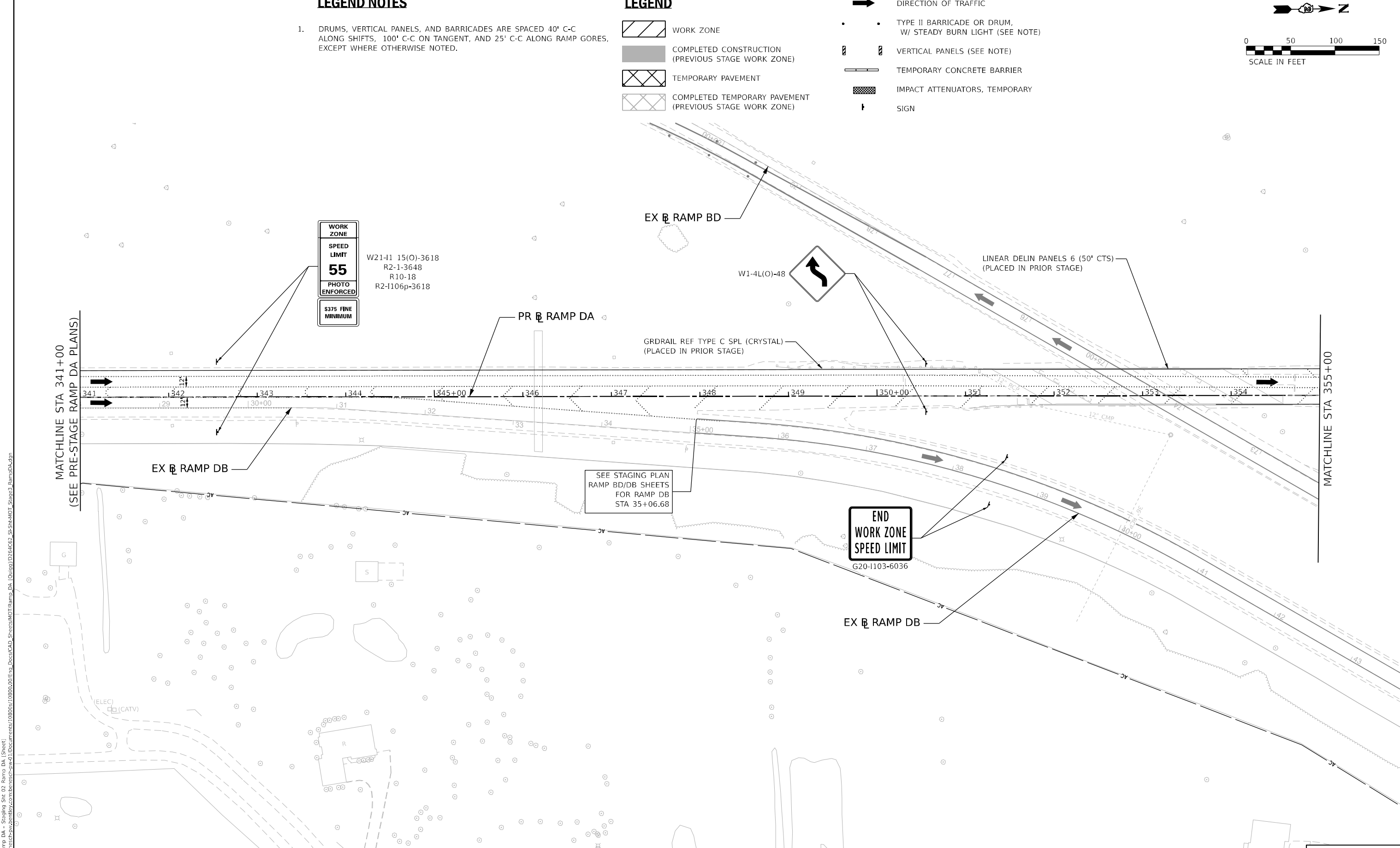
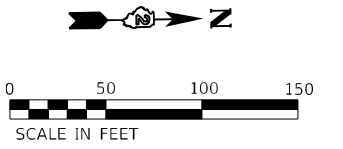
LEGEND NOTES

1. DRUMS, VERTICAL PANELS, AND BARRICADES ARE SPACED 40' C-C ALONG SHIFTS, 100' C-C ON TANGENT, AND 25' C-C ALONG RAMP GORES, EXCEPT WHERE OTHERWISE NOTED.

LEGEND

-  WORK ZONE
-  COMPLETED CONSTRUCTION (PREVIOUS STAGE WORK ZONE)
-  TEMPORARY PAVEMENT
-  COMPLETED TEMPORARY PAVEMENT (PREVIOUS STAGE WORK ZONE)

-  DIRECTION OF TRAFFIC
-  TYPE II BARRICADE OR DRUM, W/ STEADY BURN LIGHT (SEE NOTE)
-  VERTICAL PANELS (SEE NOTE)
-  TEMPORARY CONCRETE BARRIER
-  IMPACT ATTENUATORS, TEMPORARY
-  SIGN



MODEL Stage 3 Ramp DA - Staging Site 03 Ramp DA (Sheet)
 FILE NAME: \\p01c01g01\p01\Documents\108000\108000\01\Eng_Docs\CAD_Sheets\MOT\Ramp_DA (03)\108000\108000\01\Eng_Docs\CAD_Sheets\MOT\Ramp_DA.dwg



USER NAME = slomanski	DESIGNED - SL	REVISED -
DRAWN - SL	CHECKED - FBN	REVISED -
DATE = 03/31/2023		

DESIGNED - SL	REVISED -
DRAWN - SL	REVISED -
CHECKED - FBN	REVISED -
DATE = 03/31/2023	REVISED -

STATE OF ILLINOIS
DEPARTMENT OF TRANSPORTATION

**STAGING PLAN STAGE 3
RAMP DA PLANS**

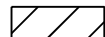



SCALE: 1"=50' SHEET 1 OF 3 SHEETS STA. 341+00.00 TO STA. 355+00.00







KEYPLAN SHEET 23	
F.A.I. RTE. 39	TOTAL SHEETS 322
SECTION (201-3)K	COUNTY WINNEBAGO
CONTRACT NO. 64B13	
ILLINOIS FED. AID PROJECT	

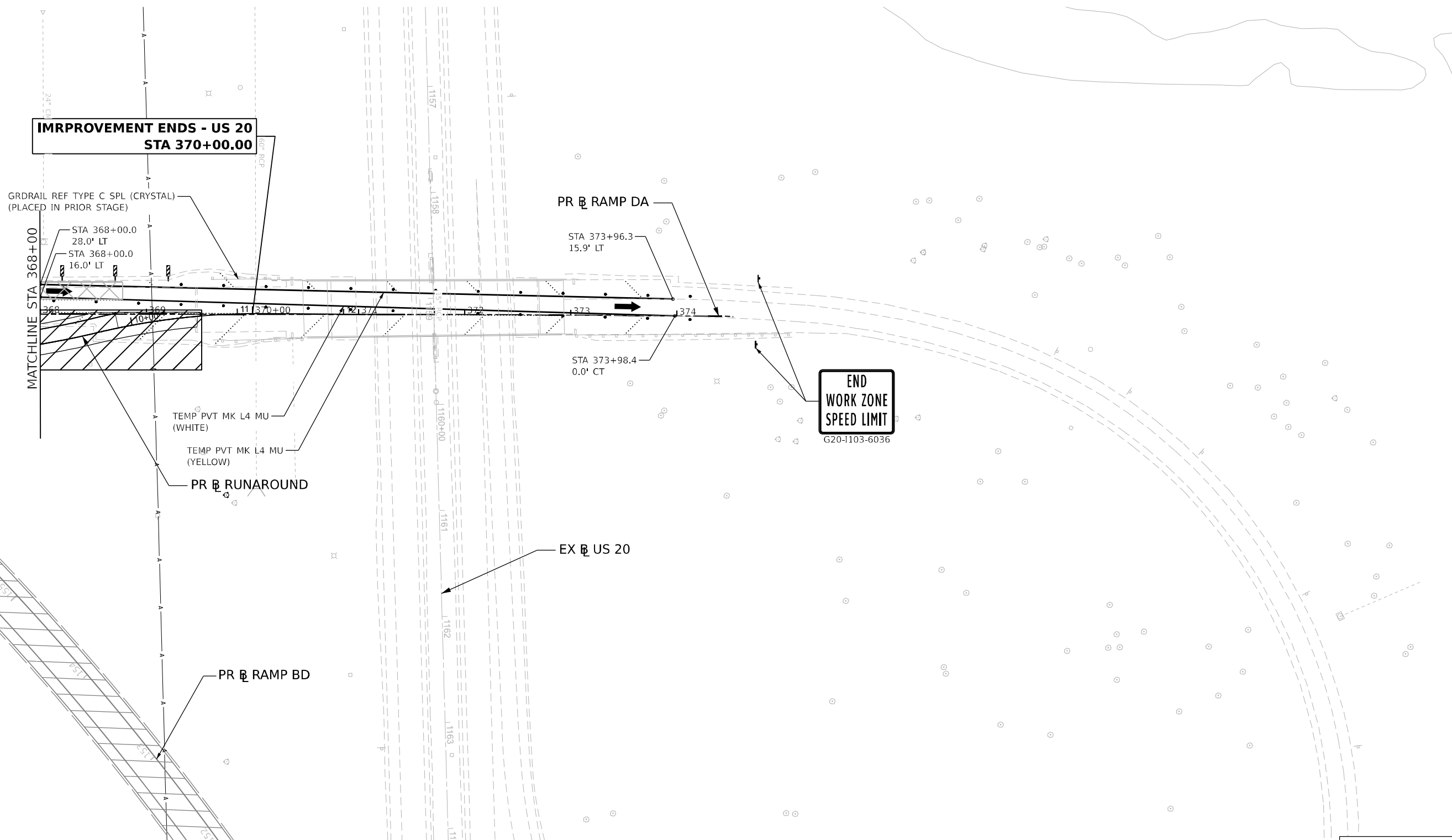
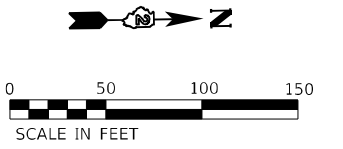
LEGEND NOTES

1. DRUMS, VERTICAL PANELS, AND BARRICADES ARE SPACED 40' C-C ALONG SHIFTS, 100' C-C ON TANGENT, AND 25' C-C ALONG RAMP GORES, EXCEPT WHERE OTHERWISE NOTED.

LEGEND

-  WORK ZONE
-  COMPLETED CONSTRUCTION (PREVIOUS STAGE WORK ZONE)
-  TEMPORARY PAVEMENT
-  COMPLETED TEMPORARY PAVEMENT (PREVIOUS STAGE WORK ZONE)

-  DIRECTION OF TRAFFIC
-  TYPE II BARRICADE OR DRUM, W/ STEADY BURN LIGHT (SEE NOTE)
-  VERTICAL PANELS (SEE NOTE)
-  TEMPORARY CONCRETE BARRIER
-  IMPACT ATTENUATORS, TEMPORARY
-  SIGN



MODEL Stage 3 Ramp DA - Staging Site 04 Ramp DA (Sheet)
 FILE NAME: \\p:\projects\2023\64B13\2023\64B13-Ramp-DA-Stage3\Drawings\2023\64B13-Ramp-DA-Stage3-Sheet25.dwg



USER NAME = slernanski	DESIGNED - SL	REVISED -
DRAWN - SL	REVISOR -	REVISOR -
PLOT SCALE = 99.99980000' / in.	CHECKED - FBN	REVISOR -
PLOT DATE = 3/30/2023	DATE - 03/31/2023	REVISOR -

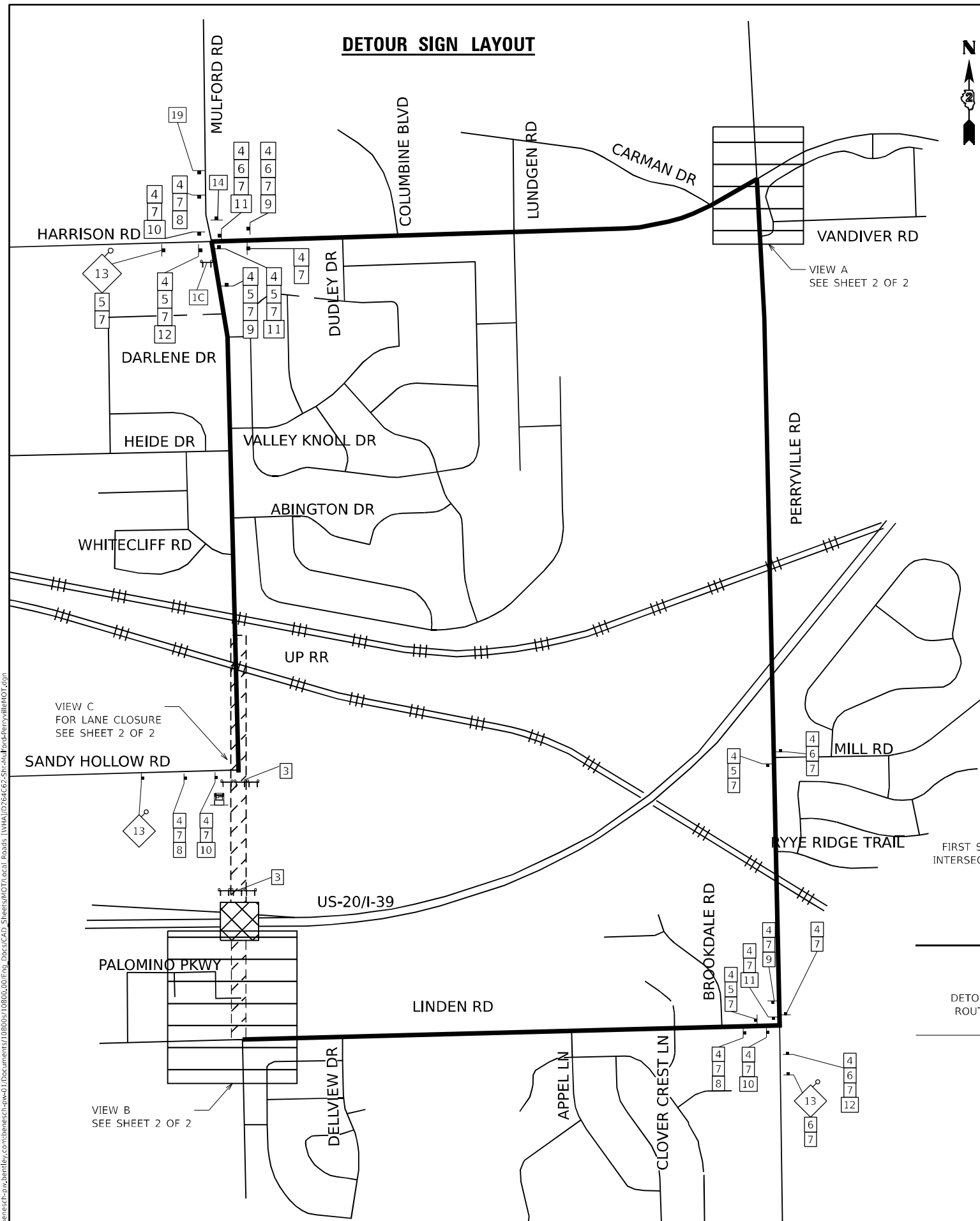
STATE OF ILLINOIS
DEPARTMENT OF TRANSPORTATION

STAGING PLAN STAGE 3
RAMP DA PLANS

SCALE: 1"=50' SHEET 3 OF 3 SHEETS STA. 368+00.00 TO STA. 370+00.00

KEYPLAN SHEET 25	
F.A.I. RTE.	TOTAL SHEETS
SECTION	SHEET NO.
(201-3)K	2192 324
COUNTY	CONTRACT NO.
WINNEBAGO	64B13
ILLINOIS FED. AID PROJECT	

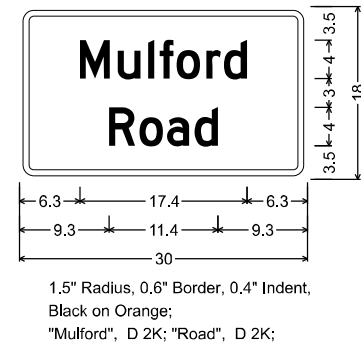
DETOUR SIGN LAYOUT



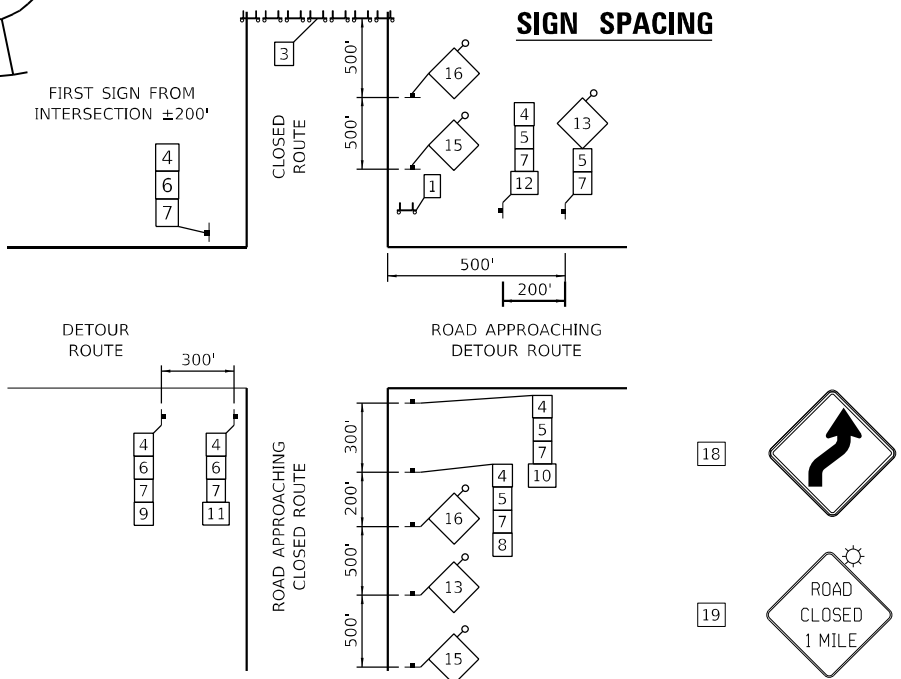
LEGEND

- ROAD CLOSURE COMPLETELY CLOSED PORTION
- ROAD CLOSURE PARTIALLY CLOSED PORTION (NOT THRU)
- DETOUR ROUTE
- 48" X 48" CONSTRUCTION SIGN WITH AMBER FLASHING LIGHT NUMBER DENOTES SIGN TYPE
- OTHER DETOUR SIGNS NUMBER DENOTES SIGN TYPE
- SIGN LOCATION
- TYPE III BARRICADE WITH FLASHING LIGHTS
- CHANGEABLE MESSAGE SIGN DRUMS OR BARRICADES WITH LIGHTS
- SEE OTHER PLAN SHEET FOR MORE DETAILS

MULFORD ROAD SIGN DESIGN



TYPICAL DETOUR AND ROAD CLOSURE SIGN SPACING



DETOUR GENERAL NOTES

THE LINDEN RD DETOUR AND THE MULFORD RD DETOUR SHALL NOT BE IN EFFECT AT THE SAME TIME.

CHANGEABLE MESSAGE SIGNS ONLY REQUIRED 2 WEEKS PRIOR TO ROAD CLOSURE. SIGNS CAN BE REMOVED ONCE THE DETOUR IS IN PLACE.

THE CONTRACTOR SHALL BE RESPONSIBLE FOR MAINTAINING THE VISIBILITY OF ALL DETOUR AND CONSTRUCTION SIGNING, INCLUDING BRUSHING BACK VEGETATION AND CLEANING IF DEEMED NECESSARY BY THE ENGINEER.

THE CONTRACTOR SHALL SCHEDULE ALL WORK IN AN EXPEDIENT MANNER TO REDUCE THE LENGTH OF TIME THAT THE DETOUR NEEDS TO BE IN EFFECT.

SIGN LEGEND

- 1A ROAD CLOSED 1/2 MILE AHEAD LOCAL TRAFFIC ONLY R11-3a, 60" X 30"
- 1B ROAD CLOSED 3/4 MILES AHEAD LOCAL TRAFFIC ONLY R11-3a, 60" X 30"
- 1C ROAD CLOSED 1 MILE AHEAD LOCAL TRAFFIC ONLY R11-3a, 60" X 30"
- 2 ROAD CLOSED TO THRU TRAFFIC R11-4, 60" X 30"
- 3 ROAD CLOSED R11-2, 48" X 30"
- 4 DETOUR M4-8, 24" X 12"
- 5 SOUTH M3-3, 24" X 12"
- 6 NORTH M3-1, 24" X 12"
- 7 Mulford Road SPECIAL, 30" X 18"
- 8 M5-1 L, 21" X 15"
- 9 M5-1 R, 21" X 15"
- 10 M6-1 L, 21" X 15"
- 11 M6-1 R, 21" X 15"
- 12 M6-3, 21" X 15"
- 13 DETOUR AHEAD W20-2, 48" X 48"
- 14 END DETOUR M4-8a, 24" X 18"
- 15 ROAD CLOSED AHEAD W20-3, 48" X 48"
- 16 ROAD CLOSED 500 FT W20-3, 48" X 48"
- 17 1/2 MILE W16-2P, 24" X 18"
- 18 W1-4, 48" X 48"
- 19 ROAD CLOSED 1 MILE W20-3, 48" X 48"

MODEL: Default; FILE NAME: p:\research-pw\benfby.com\research-pw\1\Documents\108800-001\Eng_Docs\CAD_Sheets\NOT\Local_Roads_IL\WMA\1024462-58-A44-Ford-Perryville\1047.dgn



USER NAME = cmorgan	DESIGNED - CMM	REVISED -
DRAWN - CMM	REVISED -	
PLOT SCALE = 1200,000' / in.	CHECKED - GFS	REVISED -
PLOT DATE = 3/30/2023	DATE - 03/31/2023	REVISED -

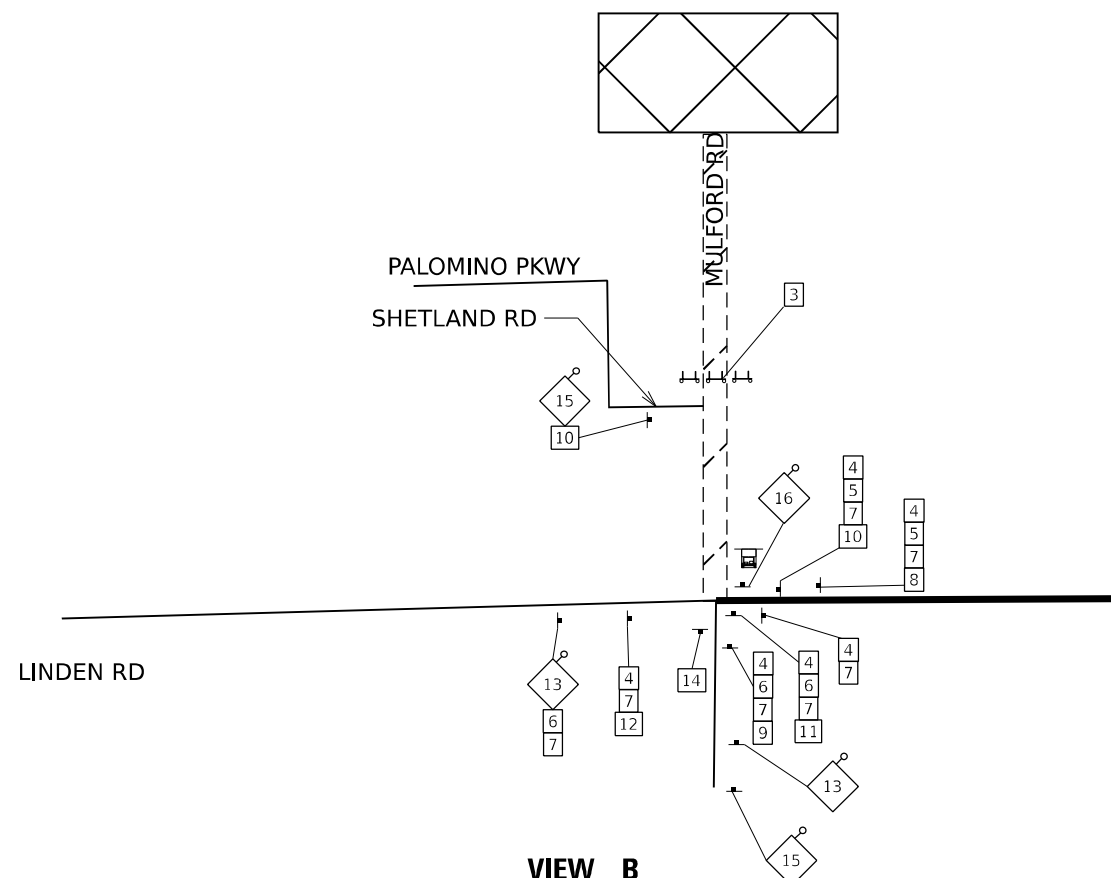
STATE OF ILLINOIS
DEPARTMENT OF TRANSPORTATION

ROAD CLOSURE AND DETOUR
MULFORD RD

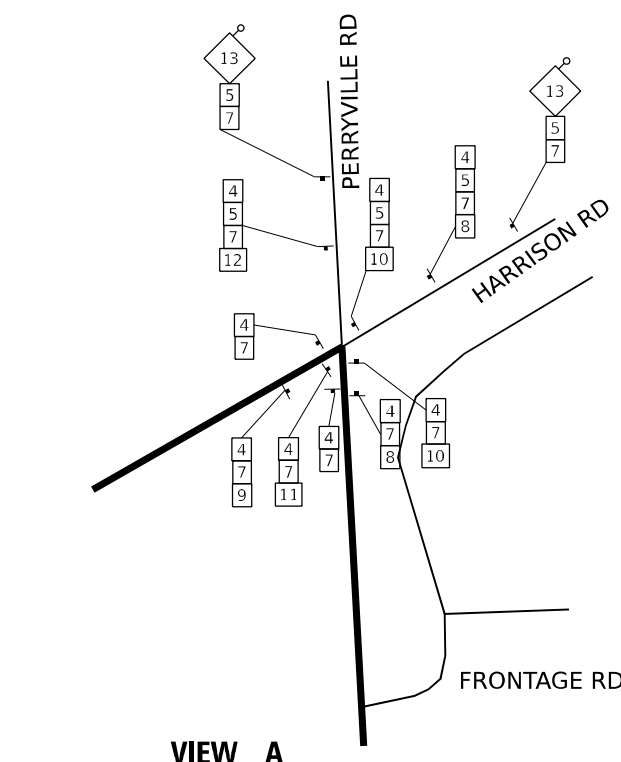
SCALE: NA SHEET 1 OF 2 SHEETS STA. TO STA.

F.A.I. RTE.	SECTION	COUNTY	TOTAL SHEETS	SHEET NO.
39	(201-3)K	WINNEBAGO	2192	325
			CONTRACT NO. 64B13	
ILLINOIS FED. AID PROJECT				

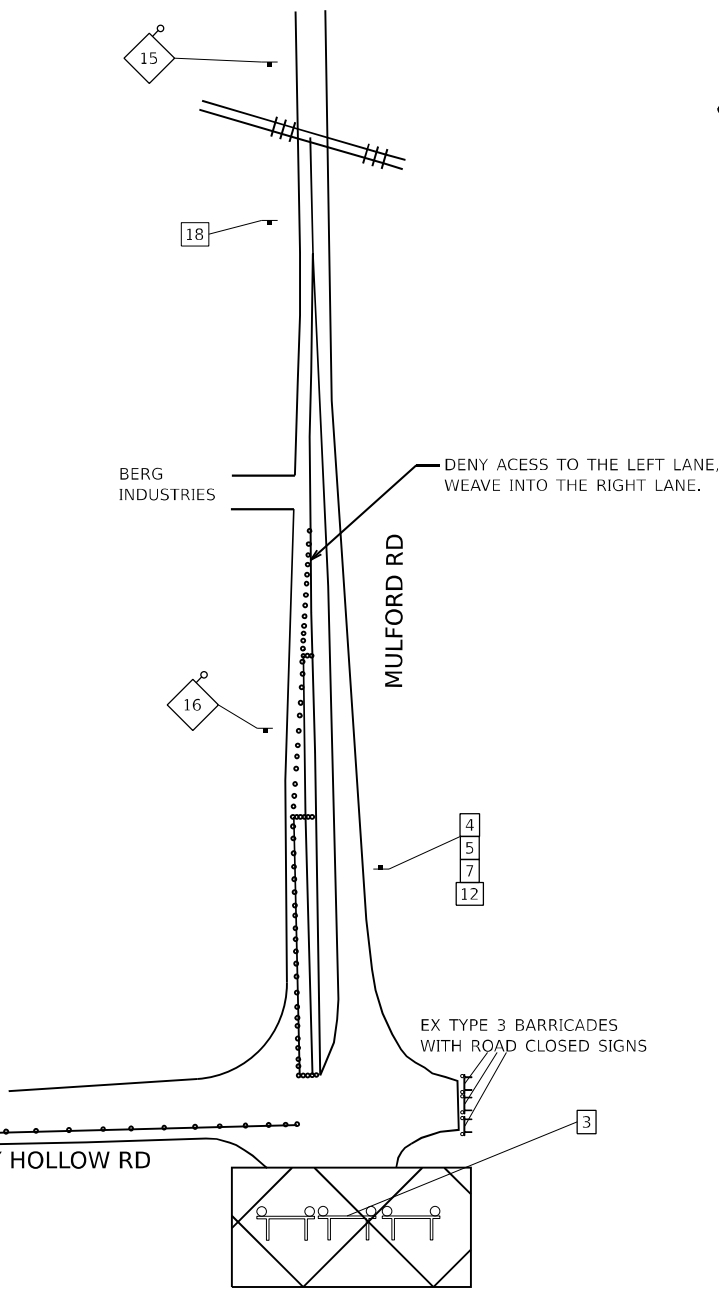
MODEL: Default
 FILE NAME: p:\projects\research-pw-bentley.com\research-pw-01\Documents\108000-001\Eng_Docs\CAD_Sheets\NOT\local_Roads_IL\WMA\1024463-5h-Mulford-Perryville\102.dgn



VIEW B




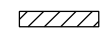








VIEW A






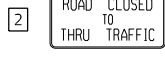










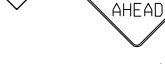






VIEW C



LEGEND

-  ROAD CLOSURE COMPLETELY CLOSED PORTION
-  ROAD CLOSURE PARTIALLY CLOSED PORTION (NOT THRU)
-  DETOUR ROUTE
-  48" X 48" CONSTRUCTION SIGN WITH AMBER FLASHING LIGHT NUMBER DENOTES SIGN TYPE
-  OTHER DETOUR SIGNS NUMBER DENOTES SIGN TYPE
-  SIGN LOCATION
-  TYPE III BARRICADE WITH FLASHING LIGHTS
-  CHANGEABLE MESSAGE SIGN
-  DRUMS OR BARRICADES WITH LIGHTS
-  SEE OTHER PLAN SHEET FOR MORE DETAILS

SIGN LEGEND

-  R11-3a, 60" X 30"
-  R11-3a, 60" X 30"
-  R11-3a, 60" X 30"
-  R11-4, 60" X 30"
-  R11-2, 48" X 30"
-  M4-8, 24" X 12"
-  M3-3, 24" X 12"
-  M3-1, 24" X 12"
-  SPECIAL, 30" X 18"
-  M5-1 L, 21" X 15"
-  M5-1 R, 21" X 15"
-  M6-1 L, 21" X 15"
-  M6-1 R, 21" X 15"
-  M6-3, 21" X 15"
-  W20-2, 48" X 48"
-  M4-8a, 24" X 18"
-  W20-3, 48" X 48"
-  W20-3, 48" X 48"
-  W16-2P, 24" X 18"
-  W1-4, 48" X 48"
-  W20-3, 48" X 48"



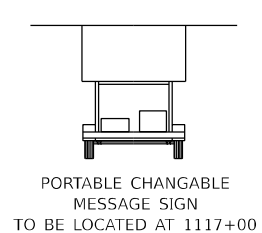
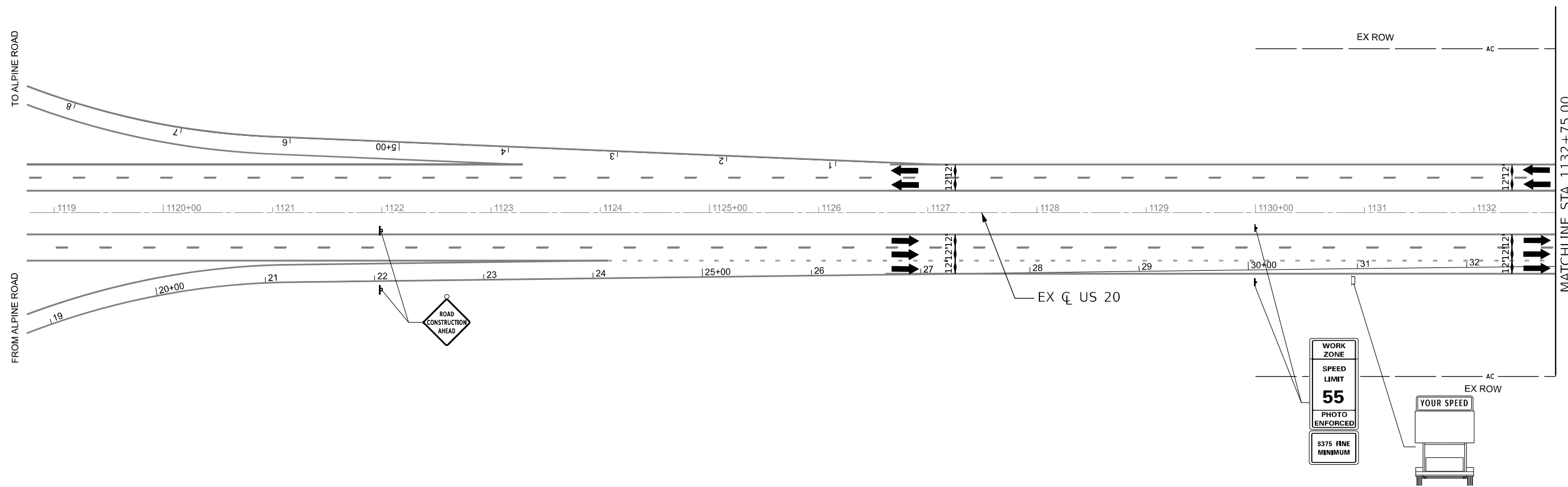
USER NAME = cmorgan	DESIGNED - CMM	REVISED -
PLOT SCALE = 1/200,000' / in.	DRAWN - CMM	REVISED -
PLOT DATE = 3/30/2023	CHECKED - GFS	REVISED -
	DATE - 03/31/2023	REVISED -

**STATE OF ILLINOIS
DEPARTMENT OF TRANSPORTATION**

**ROAD CLOSURE AND DETOUR
MULFORD RD**

SCALE: NA	SHEET 2	OF 2 SHEETS	STA.	TO STA.
-----------	---------	-------------	------	---------

F.A.I. RTE.	SECTION	COUNTY	TOTAL SHEETS	SHEET NO.
39	(201-3)K	WINNEBAGO	2192	326
CONTRACT NO. 64B13				
ILLINOIS FED. AID PROJECT				



LEGEND NOTES

1. DRUMS, VERTICAL PANELS, AND BARRICADES ARE SPACED 40' C-C ALONG SHIFTS, 100' C-C ON TANGENT, AND 25' C-C ALONG RAMP GORES, EXCEPT WHERE OTHERWISE NOTED.

LEGEND

- WORK ZONE
- COMPLETED CONSTRUCTION (PREVIOUS STAGE WORK ZONE)
- TEMPORARY PAVEMENT
- COMPLETED TEMPORARY PAVEMENT (PREVIOUS STAGE WORK ZONE)
- DIRECTION OF TRAFFIC
- TYPE II BARRICADE OR DRUM, W/ STEADY BURN LIGHT (SEE NOTE)
- VERTICAL PANELS (SEE NOTE)
- TEMPORARY CONCRETE BARRIER
- IMPACT ATTENUATORS, TEMPORARY
- SIGN

MODEL 139 Plan 04 (Sheet)
FILE NAME: p:\projects\2023\118\118-04\118-04-04\118-04-04-04.dwg
PROJECT: I-39/US 20 STAGE 3B
DATE: 3/30/2023



USER NAME = nReynolds	DESIGNED - J.TARDY	REVISED -
	DRAWN - N.REYNOLDS	REVISED -
PLOT SCALE = 100,000,000.001" / in.	CHECKED - J.TARDY	REVISED -
PLOT DATE = 3/30/2023	DATE - 3/31/2023	REVISED -

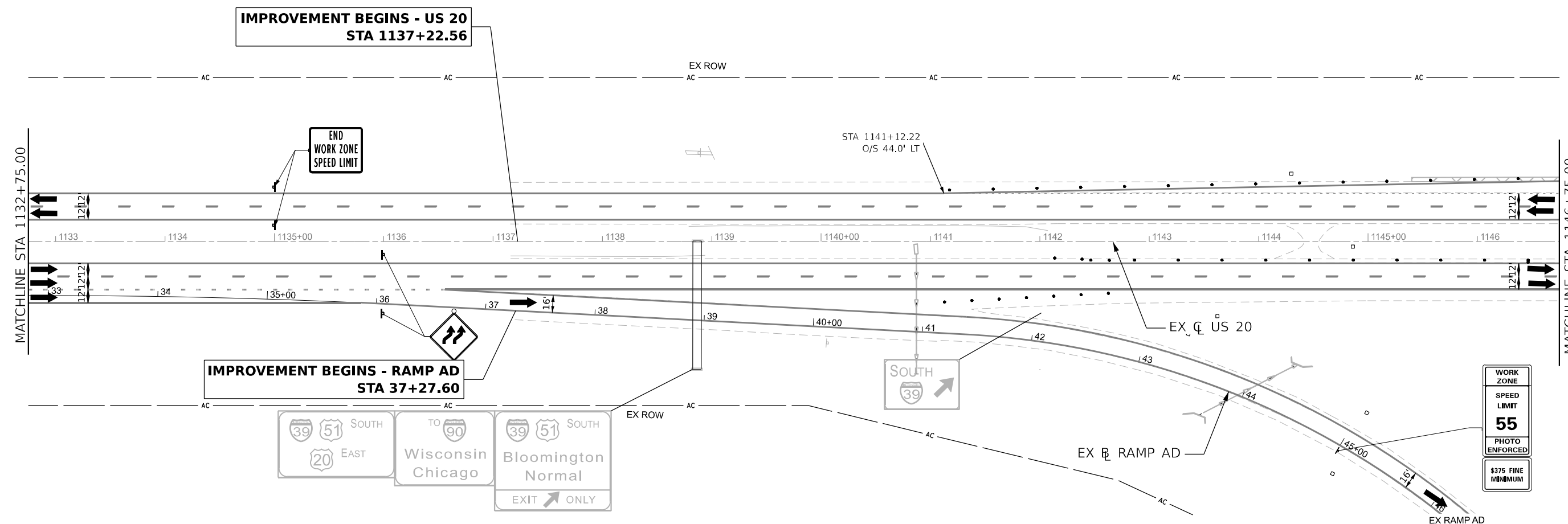
STATE OF ILLINOIS DEPARTMENT OF TRANSPORTATION

STAGING PLAN I-39/US 20 STAGE 3B

SCALE: 1"=20' SHEET 153 OF 231 SHEETS STA. 1118+75.00 TO STA. 1132+75.00

KEYPLAN SHEET 1		TOTAL SHEETS	
F.A.I. RTE.	SECTION	COUNTY	SHEET NO.
39	(201-3)K	WINNEBAGO	2192 327
			CONTRACT NO. 64B13

ILLINOIS FED. AID PROJECT



LEGEND NOTES

1. DRUMS, VERTICAL PANELS, AND BARRICADES ARE SPACED 40' C-C ALONG SHIFTS, 100' C-C ON TANGENT, AND 25' C-C ALONG RAMP GORES, EXCEPT WHERE OTHERWISE NOTED.

LEGEND

- WORK ZONE
- COMPLETED CONSTRUCTION (PREVIOUS STAGE WORK ZONE)
- TEMPORARY PAVEMENT
- COMPLETED TEMPORARY PAVEMENT (PREVIOUS STAGE WORK ZONE)
- DIRECTION OF TRAFFIC
- TYPE II BARRICADE OR DRUM, W/ STEADY BURN LIGHT (SEE NOTE)
- VERTICAL PANELS (SEE NOTE)
- TEMPORARY CONCRETE BARRIER
- IMPACT ATTENUATORS, TEMPORARY
- SIGN

MODEL I-39 Plan 08 [Sheet]
 FILE NAME: p:\projects\2023\staging\staging\2023\I-39\Drawings\I-39\Staging\I-39-3B.dgn



USER NAME = nReynolds	DESIGNED - J.TARDY	REVISED -
DRAWN - N. REYNOLDS	REVISIONS	REVISED -
PLOT SCALE = 100,000,000.001' / in.	CHECKED - J.TARDY	REVISED -
PLOT DATE = 3/30/2023	DATE - 3/31/2023	REVISED -

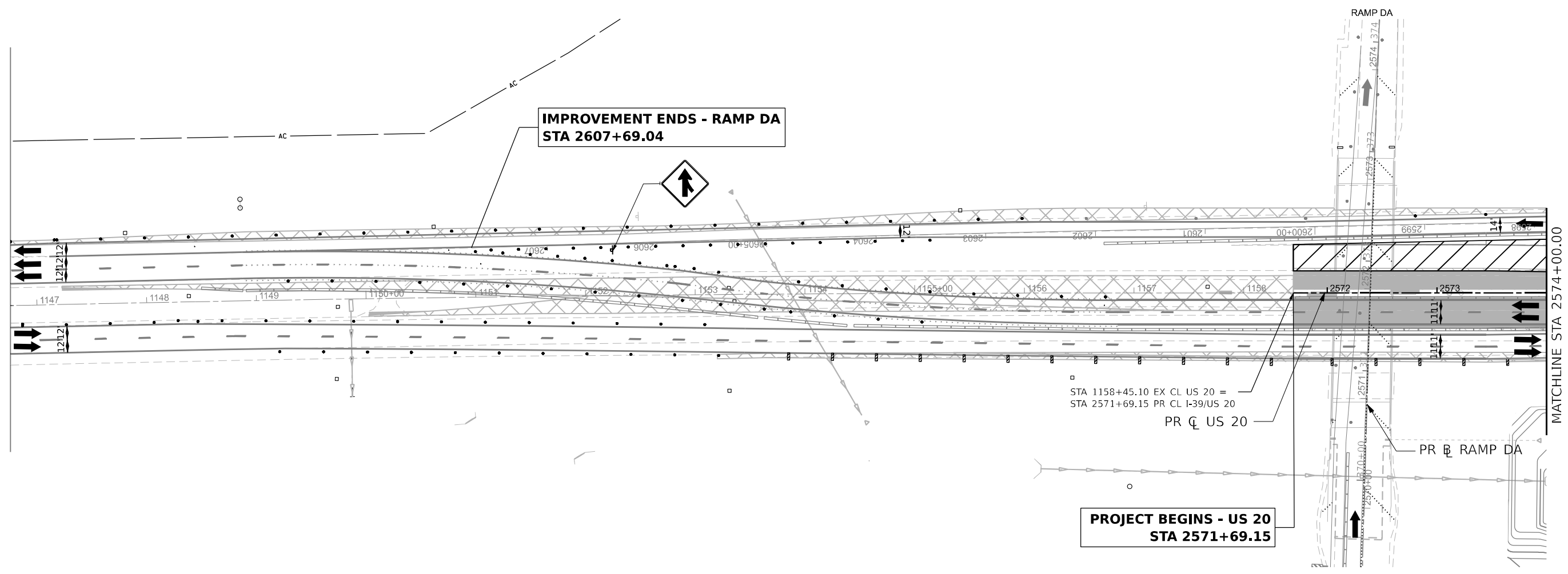
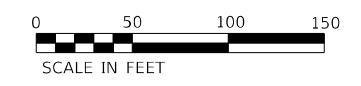
STATE OF ILLINOIS
 DEPARTMENT OF TRANSPORTATION

**STAGING PLAN
 I-39/US 20 STAGE 3B**

SCALE: 1"=20' SHEET 154 OF 231 SHEETS STA. 1132+75.00 TO STA. 1146+75.00

F.A.I. RTE.	SECTION	COUNTY	TOTAL SHEETS	SHEET NO.
39	(201-3)K	WINNEBAGO	2192	328
CONTRACT NO. 64B13			KEYPLAN SHEET 2	

ILLINOIS FED. AID PROJECT



LEGEND NOTES

DRUMS, VERTICAL PANELS, AND BARRICADES ARE SPACED 40' C-C ALONG SHIFTS, 100' C-C ON TANGENT, AND 25' C-C ALONG RAMP GORES, EXCEPT WHERE OTHERWISE NOTED.

LEGEND

- WORK ZONE
- COMPLETED CONSTRUCTION (PREVIOUS STAGE WORK ZONE)
- TEMPORARY PAVEMENT
- COMPLETED TEMPORARY PAVEMENT (PREVIOUS STAGE WORK ZONE)
- DIRECTION OF TRAFFIC
- TYPE II BARRICADE OR DRUM, W/ STEADY BURN LIGHT (SEE NOTE)
- VERTICAL PANELS (SEE NOTE)
- TEMPORARY CONCRETE BARRIER
- IMPACT ATTENUATORS, TEMPORARY
- SIGN

MODEL 139 Plt_A_N_01 [Sheet]
FILE NAME: p:\2023\64B13\benesch\p\64B13\Drawings\2023\Stage 3B.dgn



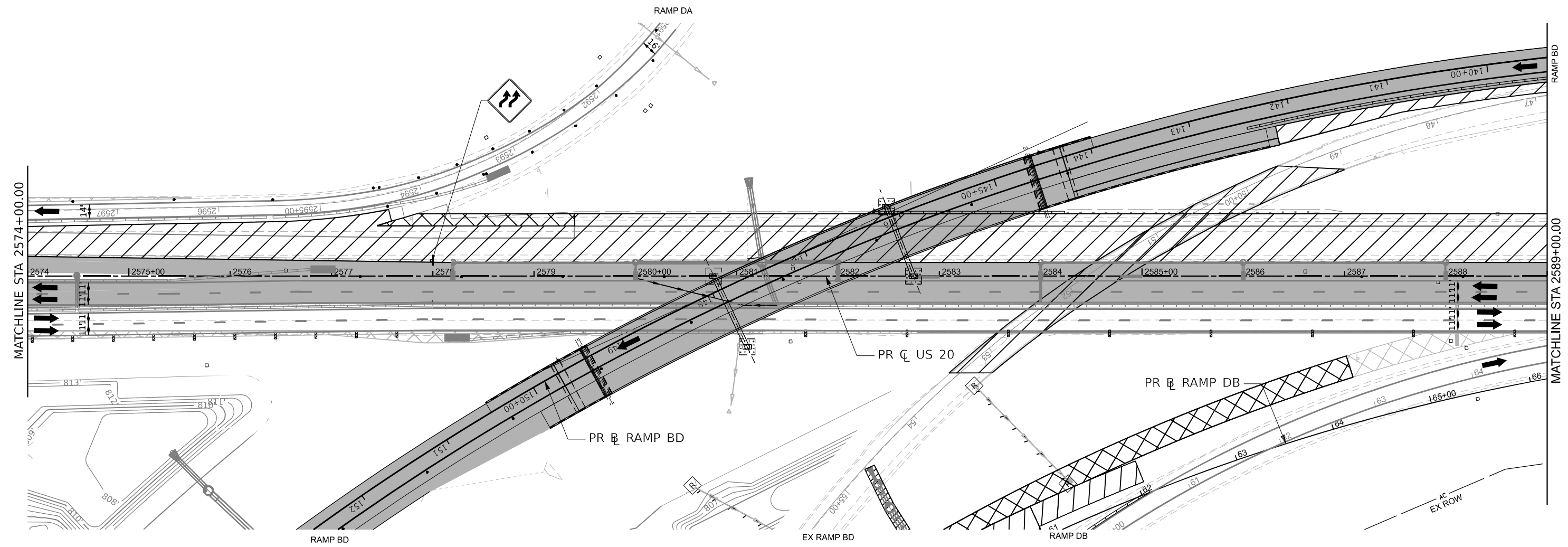
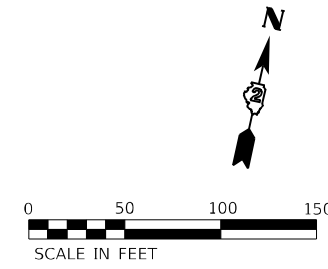
USER NAME = nReynolds	DESIGNED - J.TARDY	REVISED -
	DRAWN - N. REYNOLDS	REVISED -
PLOT SCALE = 100,000,000.001 ' / in.	CHECKED - J.TARDY	REVISED -
PLOT DATE = 3/30/2023	DATE - 3/31/2023	REVISED -

STATE OF ILLINOIS
DEPARTMENT OF TRANSPORTATION

**STAGING PLAN
I-39/US 20 STAGE 3B**

SCALE: 1"=20' SHEET 155 OF 231 SHEETS STA. 1146+75.00 TO STA. 2574+00.00

KEYPLAN SHEET 3			
F.A.I. RTE.	SECTION	COUNTY	TOTAL SHEETS
39	(201-3)K	WINNEBAGO	2192
			SHEET NO. 329
CONTRACT NO. 64B13			
ILLINOIS FED. AID PROJECT			



LEGEND NOTES

DRUMS, VERTICAL PANELS, AND BARRICADES ARE SPACED 40' C-C ALONG SHIFTS, 100' C-C ON TANGENT, AND 25' C-C ALONG RAMP GORES, EXCEPT WHERE OTHERWISE NOTED.

LEGEND

- WORK ZONE
- COMPLETED CONSTRUCTION (PREVIOUS STAGE WORK ZONE)
- TEMPORARY PAVEMENT
- COMPLETED TEMPORARY PAVEMENT (PREVIOUS STAGE WORK ZONE)
- DIRECTION OF TRAFFIC
- TYPE II BARRICADE OR DRUM, W/ STEADY BURN LIGHT (SEE NOTE)
- VERTICAL PANELS (SEE NOTE)
- TEMPORARY CONCRETE BARRIER
- IMPACT ATTENUATORS, TEMPORARY
- SIGN

MODEL 139 Pl. N402 (Sheet)
 FILE NAME: p:\2023\108800_00\Eng_Docs\CAD_Sheets\MOT\2574-00-3B-Pl-N402-Stage_3B.dgn

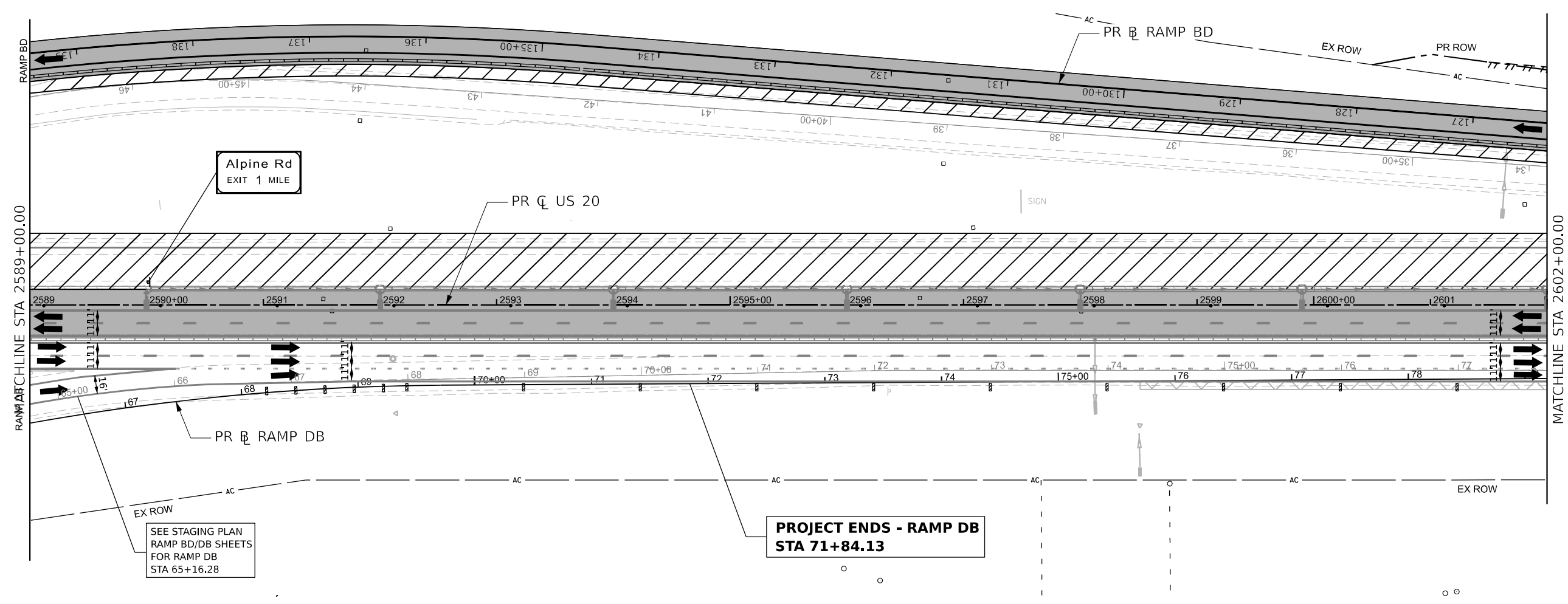


USER NAME = nReynolds	DESIGNED - J.TARDY	REVISED -
	DRAWN - N.REYNOLDS	REVISED -
PLOT SCALE = 100,000,000.001' / in.	CHECKED - J.TARDY	REVISED -
PLOT DATE = 3/30/2023	DATE - 3/31/2023	REVISED -

STATE OF ILLINOIS
DEPARTMENT OF TRANSPORTATION

STAGING PLAN	
I-39/US 20 STAGE 3B	
SCALE: 1"=20'	SHEET 156 OF 231 SHEETS
STA. 2574+00.00	TO STA. 2589+00.00

KEYPLAN SHEET 4			
F.A.I. RTE.	SECTION	COUNTY	TOTAL SHEETS
39	(201-3)K	WINNEBAGO	2192
		CONTRACT NO.	64B13
		ILLINOIS	FED. AID PROJECT



SEE STAGING PLAN
RAMP BD/DB SHEETS
FOR RAMP DB
STA 65+16.28

PROJECT ENDS - RAMP DB
STA 71+84.13

LEGEND NOTES

DRUMS, VERTICAL PANELS, AND BARRICADES ARE SPACED 40' C-C ALONG SHIFTS, 100' C-C ON TANGENT, AND 25' C-C ALONG RAMP GORES, EXCEPT WHERE OTHERWISE NOTED.

LEGEND

- WORK ZONE
- COMPLETED CONSTRUCTION (PREVIOUS STAGE WORK ZONE)
- TEMPORARY PAVEMENT
- COMPLETED TEMPORARY PAVEMENT (PREVIOUS STAGE WORK ZONE)
- DIRECTION OF TRAFFIC
- TYPE II BARRICADE OR DRUM, W/ STEADY BURN LIGHT (SEE NOTE)
- VERTICAL PANELS (SEE NOTE)
- TEMPORARY CONCRETE BARRIER
- IMPACT ATTENUATORS, TEMPORARY
- SIGN

MODEL: I39_P1_A1403 (Sheet)
FILE NAME: p:\projects\2021\staging\108800_00\Eng_Docs\CAD_Sheets\MOT\I39\Stage_3B.dgn

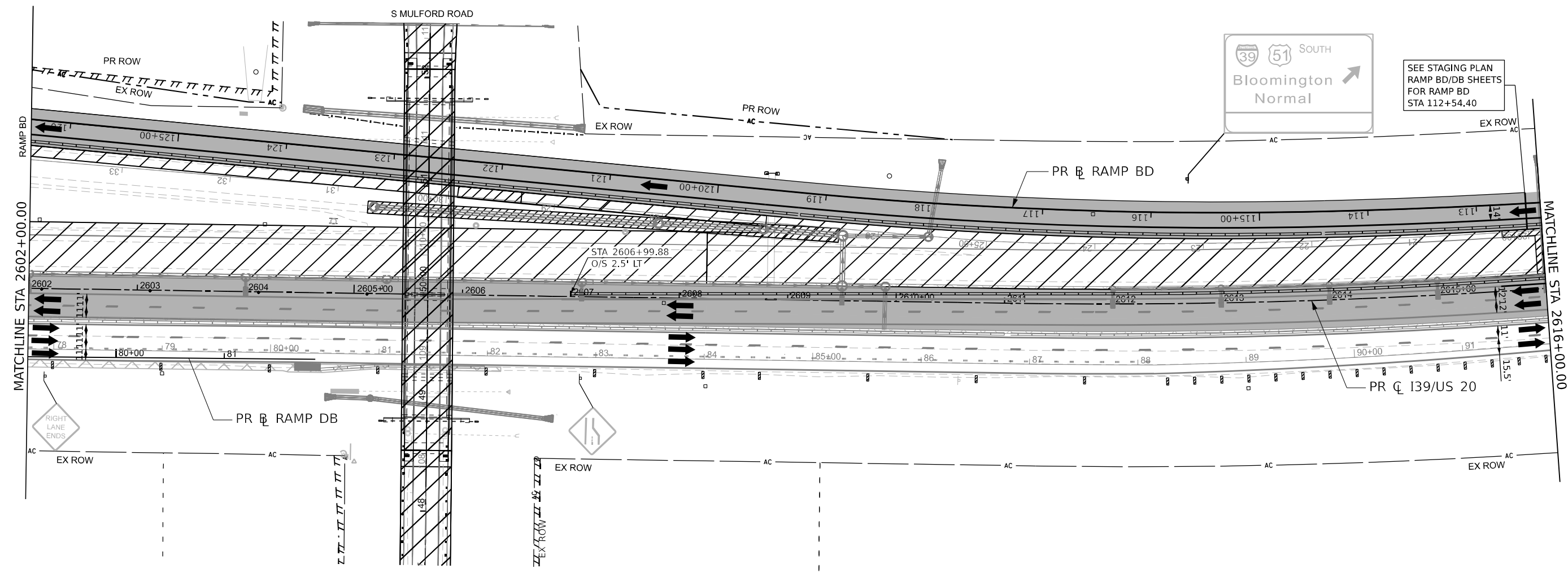


USER NAME = nReynolds	DESIGNED - J.TARDY	REVISED -
	DRAWN - N. REYNOLDS	REVISED -
PLOT SCALE = 100,000,000.01' / in.	CHECKED - J.TARDY	REVISED -
PLOT DATE = 3/30/2023	DATE - 3/31/2023	REVISED -

STATE OF ILLINOIS
DEPARTMENT OF TRANSPORTATION

STAGING PLAN
I-39/US 20 STAGE 3B
SCALE: 1"=20'
SHEET 157 OF 231 SHEETS STA. 2589+00.00 TO STA. 2602+00.00











KEYPLAN SHEET 5			
F.A.I. RTE.	SECTION	COUNTY	TOTAL SHEETS
39	(201-3)K	WINNEBAGO	2192
			SHEET NO. 331
CONTRACT NO. 64B13			
ILLINOIS FED. AID PROJECT			



LEGEND NOTES

DRUMS, VERTICAL PANELS, AND BARRICADES ARE SPACED 40' C-C ALONG SHIFTS, 100' C-C ON TANGENT, AND 25' C-C ALONG RAMP GORES, EXCEPT WHERE OTHERWISE NOTED.

LEGEND

-  WORK ZONE
-  COMPLETED CONSTRUCTION (PREVIOUS STAGE WORK ZONE)
-  TEMPORARY PAVEMENT
-  COMPLETED TEMPORARY PAVEMENT (PREVIOUS STAGE WORK ZONE)
-  DIRECTION OF TRAFFIC
-  TYPE II BARRICADE OR DRUM, W/ STEADY BURN LIGHT (SEE NOTE)
-  VERTICAL PANELS (SEE NOTE)
-  TEMPORARY CONCRETE BARRIER
-  IMPACT ATTENUATORS, TEMPORARY
-  SIGN

MODEL 139 Pl N/A.dwg (Sheet)
FILE NAME: p:\projects\2023\108800\00\Eng_Docs\CAD_Sheets\MOT\2616\65-Stage_3B.dwg



USER NAME = nReynolds	DESIGNED - J.TARDY	REVISED -
	DRAWN - N.REYNOLDS	REVISED -
PLOT SCALE = 100,000,000.01" / in.	CHECKED - J.TARDY	REVISED -
PLOT DATE = 3/30/2023	DATE - 3/31/2023	REVISED -

**STATE OF ILLINOIS
DEPARTMENT OF TRANSPORTATION**

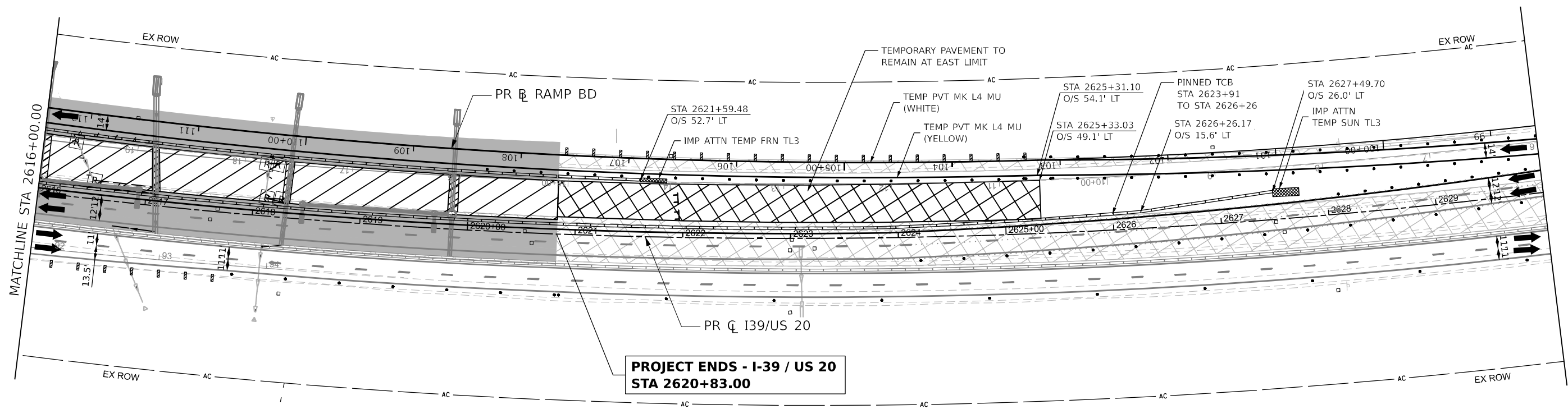
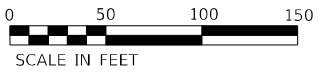
**STAGING PLAN
I-39/US 20 STAGE 3B**

SCALE: 1"=20' SHEET 158 OF 231 SHEETS STA. 2602+00.00 TO STA. 2616+00.00

KEYPLAN SHEET 6

F.A.I. RTE.	SECTION	COUNTY	TOTAL SHEETS	SHEET NO.
39	(201-3)K	WINNEBAGO	2192	332
			CONTRACT NO. 64B13	

ILLINOIS FED. AID PROJECT



ROADWAY NOTES

- 1. THE HOT-MIX ASPHALT OPTION SHALL BE USED FOR TEMPORARY PAVEMENT NOTED TO BE LEFT IN PLACE ON THE EAST END OF THE PROJECT LIMITS.

LEGEND NOTES

DRUMS, VERTICAL PANELS, AND BARRICADES ARE SPACED 40' C-C ALONG SHIFTS, 100' C-C ON TANGENT, AND 25' C-C ALONG RAMP GORES, EXCEPT WHERE OTHERWISE NOTED.

LEGEND

	WORK ZONE		DIRECTION OF TRAFFIC
	COMPLETED CONSTRUCTION (PREVIOUS STAGE WORK ZONE)		TYPE II BARRICADE OR DRUM, W/ STEADY BURN LIGHT (SEE NOTE)
	TEMPORARY PAVEMENT		VERTICAL PANELS (SEE NOTE)
	COMPLETED TEMPORARY PAVEMENT (PREVIOUS STAGE WORK ZONE)		TEMPORARY CONCRETE BARRIER
			IMPACT ATTENUATORS, TEMPORARY
			SIGN

MODEL 139 PL 4x6.5 (Sheet)
FILE NAME: p:\projects\2023\108800\108800.dwg
DocuCAD_Sheet/MOT/036465-Stage3B.dwg



USER NAME = nReynolds	DESIGNED - J.TARDY	REVISED -
PLOT SCALE = 100,000,000.01 "/in.	DRAWN - N.REYNOLDS	REVISED -
PLOT DATE = 3/30/2023	CHECKED - J.TARDY	REVISED -
	DATE - 3/31/2023	REVISED -

STATE OF ILLINOIS
DEPARTMENT OF TRANSPORTATION

**STAGING PLAN
I-39/US 20 STAGE 3B**

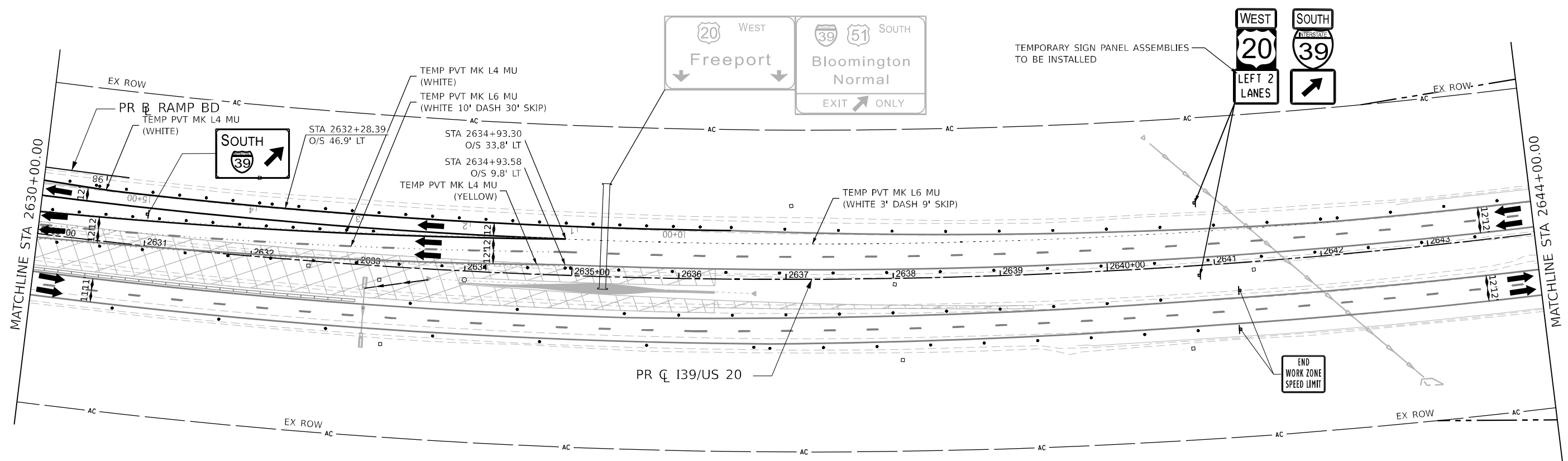
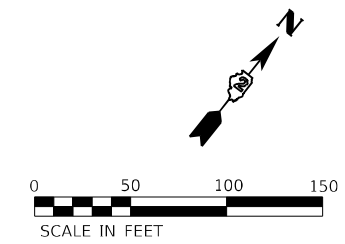
SCALE: 1"=20'
SHEET 159 OF 231 SHEETS
STA. 2616+00.00 TO STA. 2630+00.00

F.A.I. RTE.	SECTION	COUNTY	TOTAL SHEETS	SHEET NO.
39	(201-3)K	WINNEBAGO	2192	333

CONTRACT NO. 64B13

ILLINOIS FED. AID PROJECT

KEYPLAN SHEET 7



LEGEND NOTES

1. DRUMS, VERTICAL PANELS, AND BARRICADES ARE SPACED 40' C-C ALONG SHIFTS, 100' C-C ON TANGENT, AND 25' C-C ALONG RAMP GORES, EXCEPT WHERE OTHERWISE NOTED.

LEGEND

- WORK ZONE
- COMPLETED CONSTRUCTION (PREVIOUS STAGE WORK ZONE)
- TEMPORARY PAVEMENT
- COMPLETED TEMPORARY PAVEMENT (PREVIOUS STAGE WORK ZONE)
- DIRECTION OF TRAFFIC
- TYPE II BARRICADE OR DRUM, W/ STEADY BURN LIGHT (SEE NOTE)
- VERTICAL PANELS (SEE NOTE)
- TEMPORARY CONCRETE BARRIER
- IMPACT ATTENUATORS, TEMPORARY
- SIGN

MODEL I39 PR INCL 6 (Sheet)
FILE NAME: p:\projects\2023\108000\108000.dwg; Doc:CAD_Sheets\MOT\I39\Stage3B.dwg



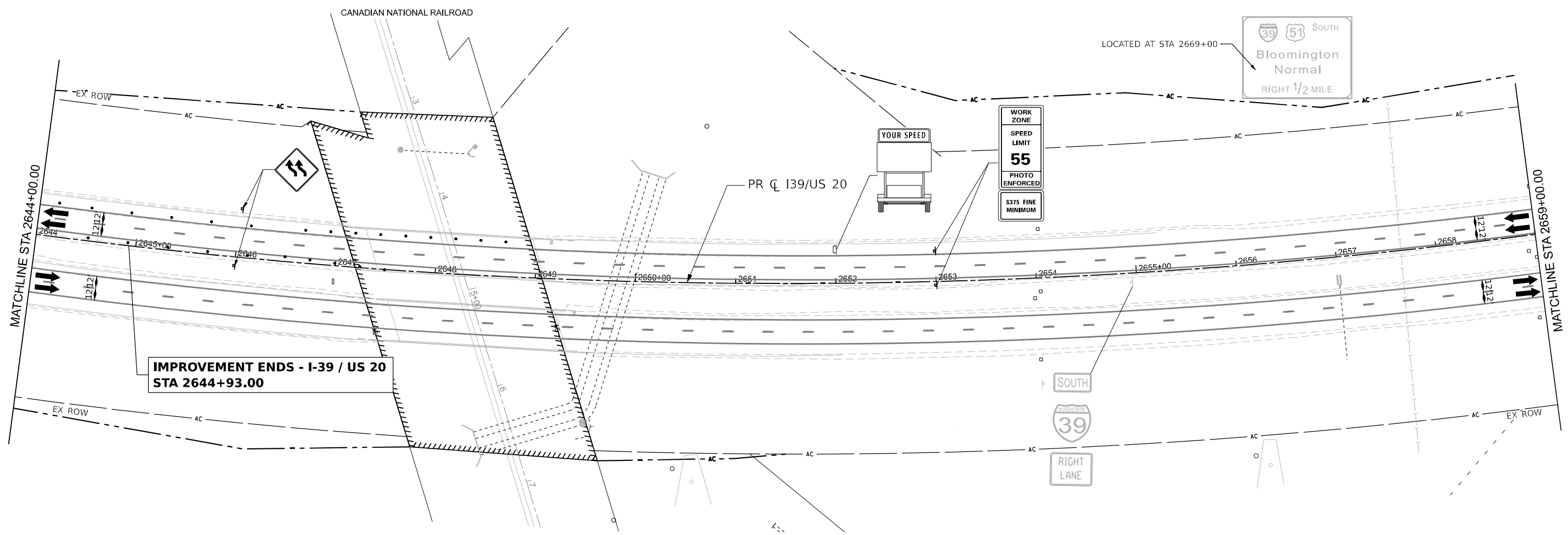
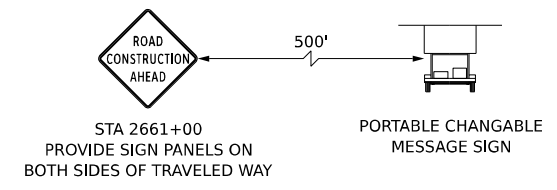
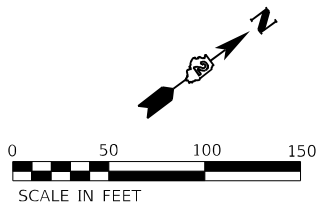
USER NAME = nReynolds	DESIGNED - J.TARDY	REVISED -
	DRAWN - N. REYNOLDS	REVISED -
PLOT SCALE = 100,000,000.001' / in.	CHECKED - J.TARDY	REVISED -
PLOT DATE = 3/30/2023	DATE - 3/31/2023	REVISED -

**STATE OF ILLINOIS
DEPARTMENT OF TRANSPORTATION**

**STAGING PLAN
I-39/US 20 STAGE 3B**

SCALE: 1"=20' SHEET 160 OF 231 SHEETS STA. 2630+00.00 TO STA. 2644+00.00

KEYPLAN SHEET 8		TOTAL SHEETS	SHEET NO.
F.A.I. RTE. 39	SECTION (201-3)K	2192	334
COUNTY WINNEBAGO		CONTRACT NO. 64B13	
ILLINOIS FED. AID PROJECT			



LEGEND NOTES

1. DRUMS, VERTICAL PANELS, AND BARRICADES ARE SPACED 40' C-C ALONG SHIFTS, 100' C-C ON TANGENT, AND 25' C-C ALONG RAMP GOSES, EXCEPT WHERE OTHERWISE NOTED.

LEGEND

- WORK ZONE
- COMPLETED CONSTRUCTION (PREVIOUS STAGE WORK ZONE)
- TEMPORARY PAVEMENT
- COMPLETED TEMPORARY PAVEMENT (PREVIOUS STAGE WORK ZONE)
- DIRECTION OF TRAFFIC
- TYPE II BARRICADE OR DRUM, W/ STEADY BURN LIGHT (SEE NOTE)
- VERTICAL PANELS (SEE NOTE)
- TEMPORARY CONCRETE BARRIER
- IMPACT ATTENUATORS, TEMPORARY
- SIGN

MODEL I39_P1_NUC7 (Sheet)
FILE NAME: p:\projects\2023\108000\108000.dwg
DocuCAD_Sheets\MOT\108000\108000.dwg



USER NAME = nReynolds	DESIGNED - J.TARDY	REVISED -
	DRAWN - N. REYNOLDS	REVISED -
PLOT SCALE = 100,000,000.01' / in.	CHECKED - J.TARDY	REVISED -
PLOT DATE = 3/30/2023	DATE - 3/31/2023	REVISED -

STATE OF ILLINOIS
DEPARTMENT OF TRANSPORTATION

**STAGING PLAN
I-39/US 20 STAGE 3B**

SCALE: 1"=20' SHEET 161 OF 231 SHEETS STA. 2644+00.00 TO STA. 2659+00.00

KEYPLAN SHEET 9			
F.A.I. RTE.	SECTION	COUNTY	TOTAL SHEETS
39	(201-3)K	WINNEBAGO	2192
			SHEET NO. 335
			CONTRACT NO. 64B13

ILLINOIS FED. AID PROJECT

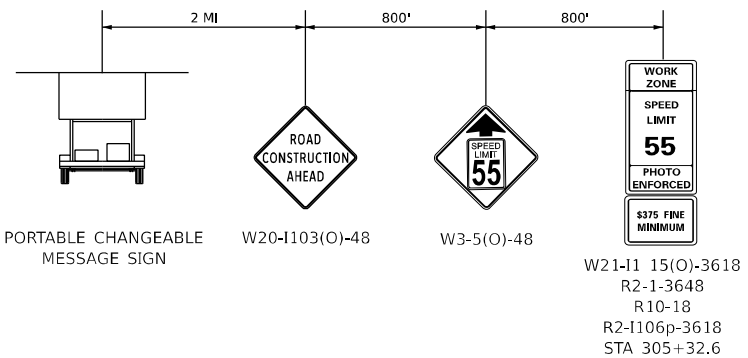
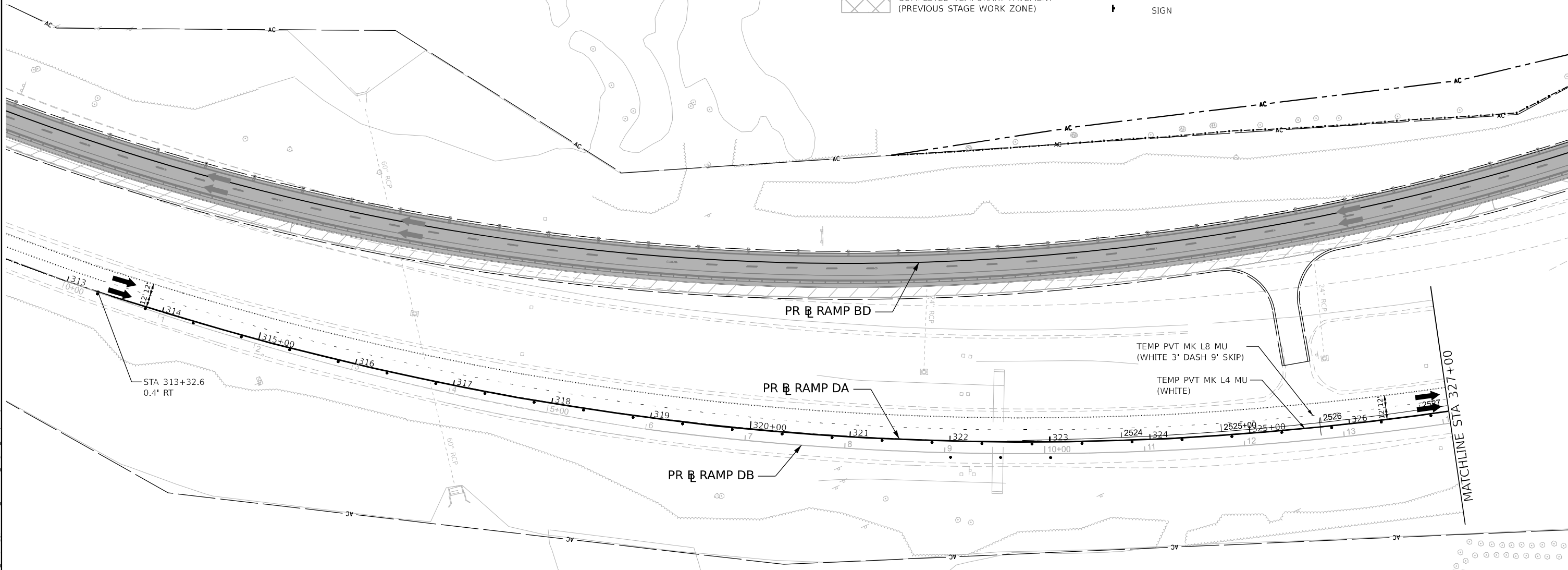
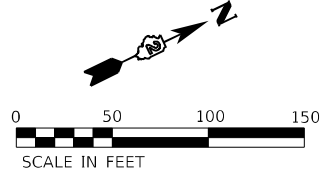
LEGEND NOTES

1. DRUMS, VERTICAL PANELS, AND BARRICADES ARE SPACED 40' C-C ALONG SHIFTS, 100' C-C ON TANGENT, AND 25' C-C ALONG RAMP GORES, EXCEPT WHERE OTHERWISE NOTED.

LEGEND

- WORK ZONE
- COMPLETED CONSTRUCTION (PREVIOUS STAGE WORK ZONE)
- TEMPORARY PAVEMENT
- COMPLETED TEMPORARY PAVEMENT (PREVIOUS STAGE WORK ZONE)

- DIRECTION OF TRAFFIC
- TYPE II BARRICADE OR DRUM, W/ STEADY BURN LIGHT (SEE NOTE)
- VERTICAL PANELS (SEE NOTE)
- TEMPORARY CONCRETE BARRIER
- IMPACT ATTENUATORS, TEMPORARY
- SIGN



ADVANCE SIGNING

PROVIDE SIGN PANELS ON BOTH SIDES OF TRAVEL WAY

MODEL Stage 3 Ramp DA - Staging Site 06 Ramp DA (Sheet)
FILE NAME: \\server\design\stage3\stage3\p1\Documents\108000\001\Eng_Docs\CAD_Sheets\MOT\Ramp_DA_C01\108000\001\Stage3B_RampDA.dwg



USER NAME = slemanski	DESIGNED - SL	REVISD -
DRAWN - SL	REVISD -	
PLOT SCALE = 0.16666633 1 / in.	CHECKED - FBN	REVISD -
PLOT DATE = 3/30/2023	DATE - 03/31/2023	REVISD -

	REVISD -
	REVISD -
	REVISD -
	REVISD -

STATE OF ILLINOIS
DEPARTMENT OF TRANSPORTATION

STAGING PLAN STAGE 3B
RAMP DA PLANS

SCALE: 1"=50' SHEET 1 OF 5 SHEETS STA. 314+00.00 TO STA. 327+00.00

KEYPLAN SHEET 12

F.A.I. RTE.	SECTION	COUNTY	TOTAL SHEETS	SHEET NO.
39	(201-3)K	WINNEBAGO	2192	336
			CONTRACT NO. 64B13	

ILLINOIS FED. AID PROJECT

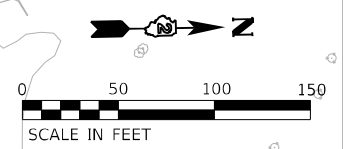
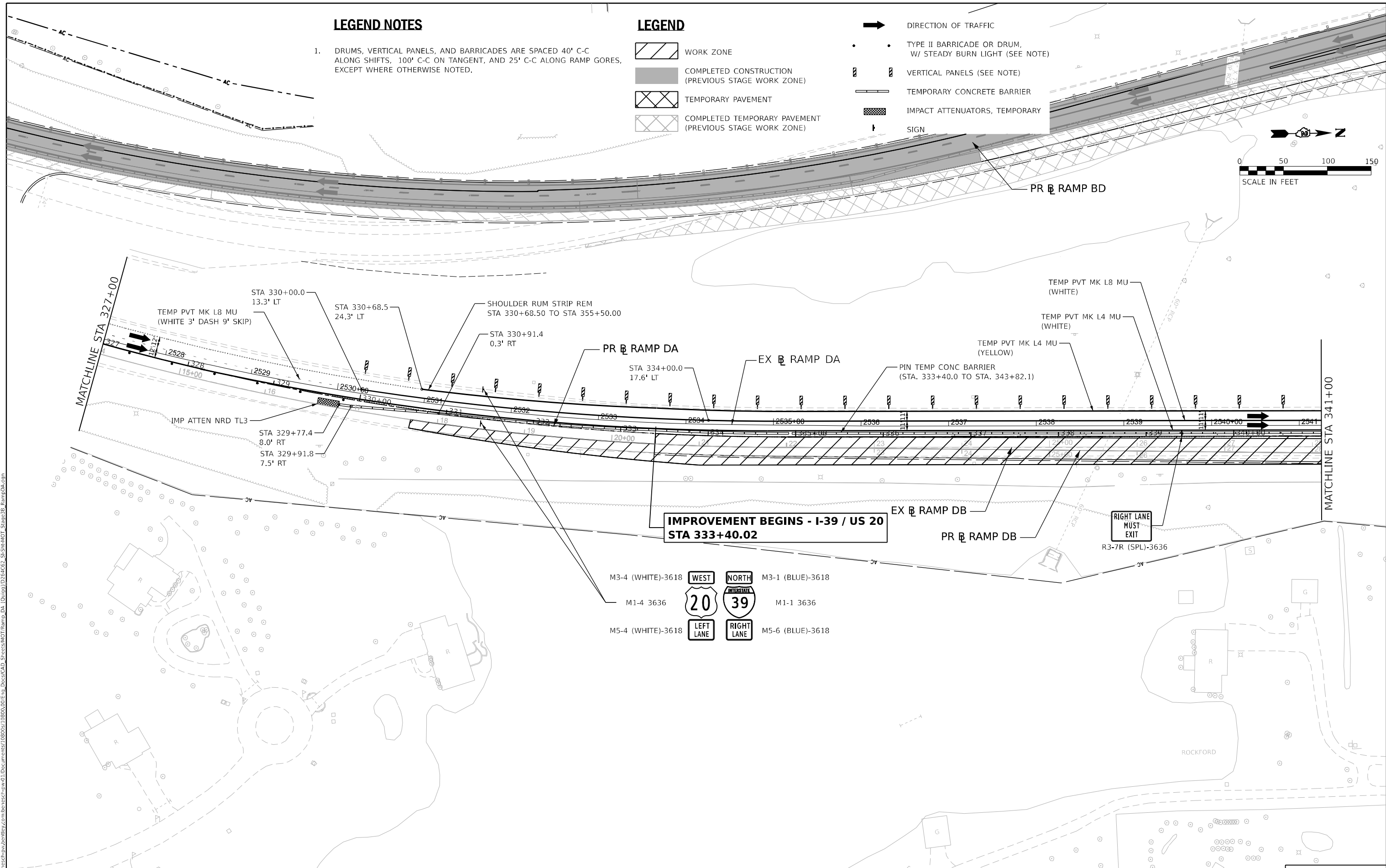
LEGEND NOTES

- DRUMS, VERTICAL PANELS, AND BARRICADES ARE SPACED 40' C-C ALONG SHIFTS, 100' C-C ON TANGENT, AND 25' C-C ALONG RAMP GORES, EXCEPT WHERE OTHERWISE NOTED.

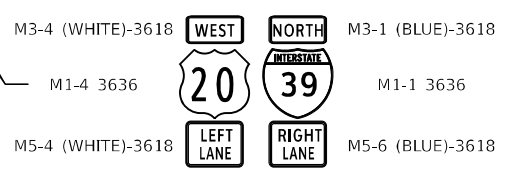
LEGEND

- WORK ZONE
- COMPLETED CONSTRUCTION (PREVIOUS STAGE WORK ZONE)
- TEMPORARY PAVEMENT
- COMPLETED TEMPORARY PAVEMENT (PREVIOUS STAGE WORK ZONE)

- DIRECTION OF TRAFFIC
- TYPE II BARRICADE OR DRUM, W/ STEADY BURN LIGHT (SEE NOTE)
- VERTICAL PANELS (SEE NOTE)
- TEMPORARY CONCRETE BARRIER
- IMPACT ATTENUATORS, TEMPORARY
- SIGN



**IMPROVEMENT BEGINS - I-39 / US 20
STA 333+40.02**



RIGHT LANE MUST EXIT
R3-7R (SPL)-3636

MODEL Stage 3 Ramp DA - Staging Site 01 Ramp DA (Sheet 1)
 FILE NAME: \\server\share\projects\2021\2021-39-39\Documents\108000\01\Eng_Docs\CAD_Sheets\MOT\Ramp_DA (Sheet 1)\DWG\108000_01_Stage3B_RampDA.dwg



USER NAME = slcmanski	DESIGNED - SL	REVISED -
DRAWN - SL	REVISED -	
PLOT SCALE = 99.999980000' / in.	CHECKED - FBN	REVISED -
PLOT DATE = 3/30/2023	DATE - 03/31/2023	REVISED -

STATE OF ILLINOIS
DEPARTMENT OF TRANSPORTATION

**STAGING PLAN STAGE 3B
RAMP DA PLANS**

SCALE: 1"=50' SHEET 2 OF 5 SHEETS STA. 333+40.02 TO STA. 341+00.00

F.A.I. RTE.	SECTION	COUNTY	TOTAL SHEETS	SHEET NO.
39	(201-3)K	WINNEBAGO	2192	337

CONTRACT NO. 64B13











KEYPLAN SHEET 22

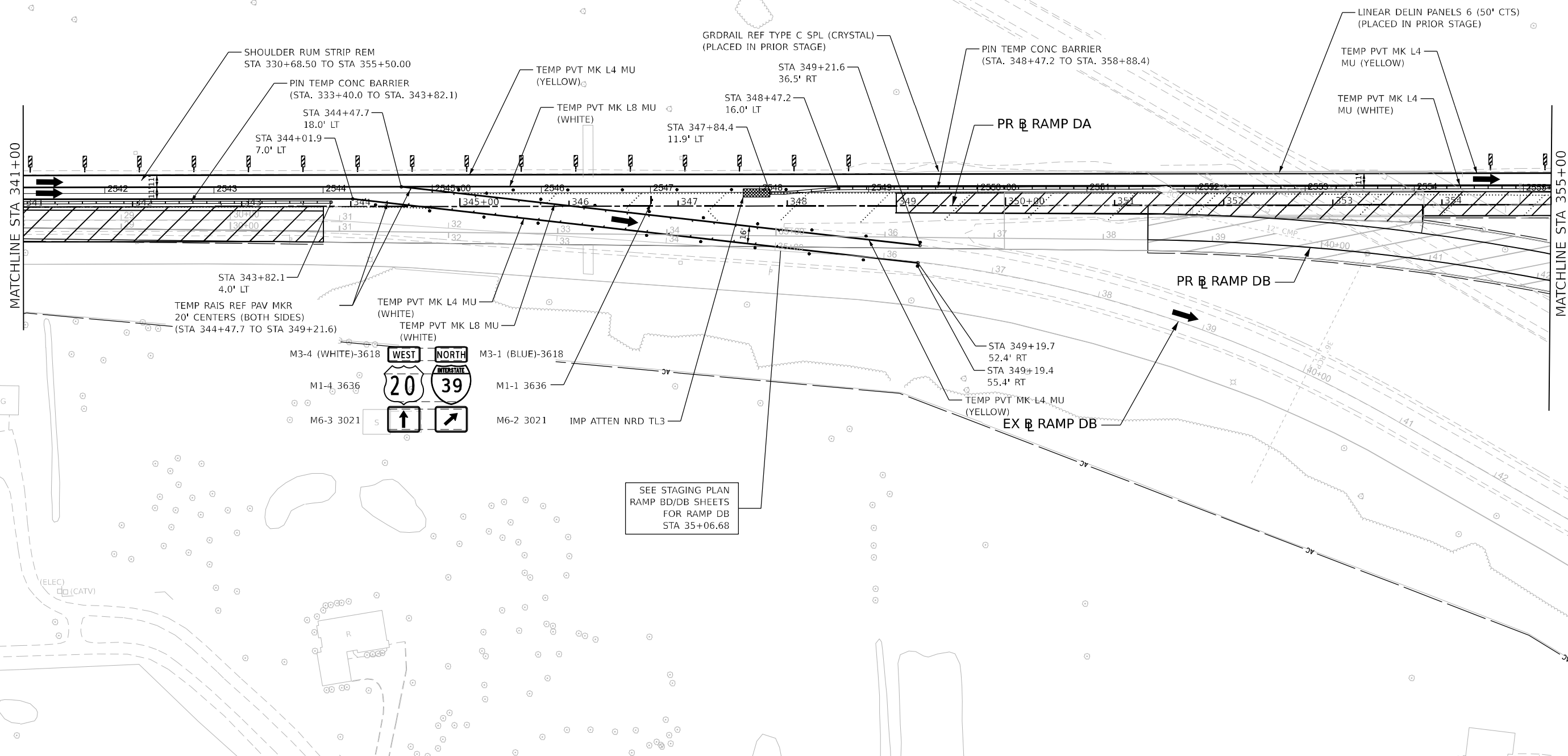
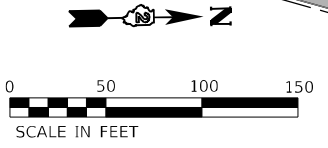
ILLINOIS FED. AID PROJECT

LEGEND NOTES

1. DRUMS, VERTICAL PANELS, AND BARRICADES ARE SPACED 40' C-C ALONG SHIFTS, 100' C-C ON TANGENT, AND 25' C-C ALONG RAMP GORES, EXCEPT WHERE OTHERWISE NOTED.


LEGEND

-  WORK ZONE
-  COMPLETED CONSTRUCTION (PREVIOUS STAGE WORK ZONE)
-  TEMPORARY PAVEMENT
-  COMPLETED TEMPORARY PAVEMENT (PREVIOUS STAGE WORK ZONE)
-  DIRECTION OF TRAFFIC
-  TYPE II BARRICADE OR DRUM, W/ STEADY BURN LIGHT (SEE NOTE)
-  VERTICAL PANELS (SEE NOTE)
-  TEMPORARY CONCRETE BARRIER
-  IMPACT ATTENUATORS, TEMPORARY
-  SIGN



SEE STAGING PLAN
RAMP BD/DB SHEETS
FOR RAMP DB
STA 35+06.68

MODEL Stage 3 Ramp DA - Staging Site 03 Ramp DA (Sheet) 1
FILE NAME: \\jensen\share\stage3\stage3\plan\03\Documents\10800\10800\001\Eng_Docs\CAD_Sheets\MOT\Ramp_DA_Cong\103\Stage3_RampDA.dwg

 QUIGG ENGINEERING INC	USER NAME = slemanski	DESIGNED - SL	REVISED -
	PLOT SCALE = 99.99980000 ' / in.	DRAWN - SL	REVISED -
	PLOT DATE = 3/30/2023	CHECKED - FBN	REVISED -
		DATE - 03/31/2023	REVISED -

**STATE OF ILLINOIS
DEPARTMENT OF TRANSPORTATION**

**STAGING PLAN STAGE 3B
RAMP DA PLANS**





SCALE: 1"=50' SHEET 3 OF 5 SHEETS STA. 341+00.00 TO STA. 355+00.00







F.A.I. RTE.	SECTION	COUNTY	TOTAL SHEETS	SHEET NO.
39	(201-3)K	WINNEBAGO	2192	338
CONTRACT NO. 64B13			KEYPLAN SHEET 23	
ILLINOIS FED. AID PROJECT				

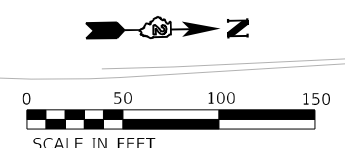
LEGEND NOTES

1. DRUMS, VERTICAL PANELS, AND BARRICADES ARE SPACED 40' C-C ALONG SHIFTS, 100' C-C ON TANGENT, AND 25' C-C ALONG RAMP GORES, EXCEPT WHERE OTHERWISE NOTED.

LEGEND

-  WORK ZONE
-  COMPLETED CONSTRUCTION (PREVIOUS STAGE WORK ZONE)
-  TEMPORARY PAVEMENT
-  COMPLETED TEMPORARY PAVEMENT (PREVIOUS STAGE WORK ZONE)

-  DIRECTION OF TRAFFIC
-  TYPE II BARRICADE OR DRUM, W/ STEADY BURN LIGHT (SEE NOTE)
-  VERTICAL PANELS (SEE NOTE)
-  TEMPORARY CONCRETE BARRIER
-  IMPACT ATTENUATORS, TEMPORARY
-  SIGN



**IMPROVEMENT ENDS - US 20
STA 370+00.00**

MATCHLINE STA 368+00

GRDRAIL REF TYPE C SPL (CRYSTAL)
(PLACED IN PRIOR STAGE)

PIN TEMP CONC BARRIER
(STA. 366+56.8 TO STA. 370+24.9)

GRDRAIL REF TYPE C SPL (CRYSTAL)
(STA. 369+63 TO STA. 370+48)

STA 370+24.9
16.0' LT

STA 370+35.0
29.0' LT

STA 370+35.0
18.0' LT

PR  RAMP DA

PR  RAMP BD

TEMP PVT MK L4 MU
(YELLOW)

TEMP PVT MK L4 MU
(WHITE)

STA 373+96.3
15.9' LT

STA 373+98.4
0.0' CT

**END
WORK ZONE
SPEED LIMIT**
G20-1103-6036

PR  US 20

MODEL Stage 3 Ramp DA - Staging Site 04 Ramp DA (Sheet)
 FILE NAME: \\p01c01\p01c01\Documents\108000\01\Eng_Docs\CAD_Sheets\MOT\Ramp_DA_Cougar\10316463_S1-S14-MOT_Stage3B_RampDA.dwg



USER NAME = slomanski	DESIGNED - SL	REVISED -
PLOT SCALE = 99.99980000' / in.	DRAWN - SL	REVISED -
PLOT DATE = 3/30/2023	CHECKED - FBN	REVISED -
	DATE - 03/31/2023	REVISED -

STATE OF ILLINOIS
DEPARTMENT OF TRANSPORTATION

**STAGING PLAN STAGE 3B
RAMP DA PLANS**

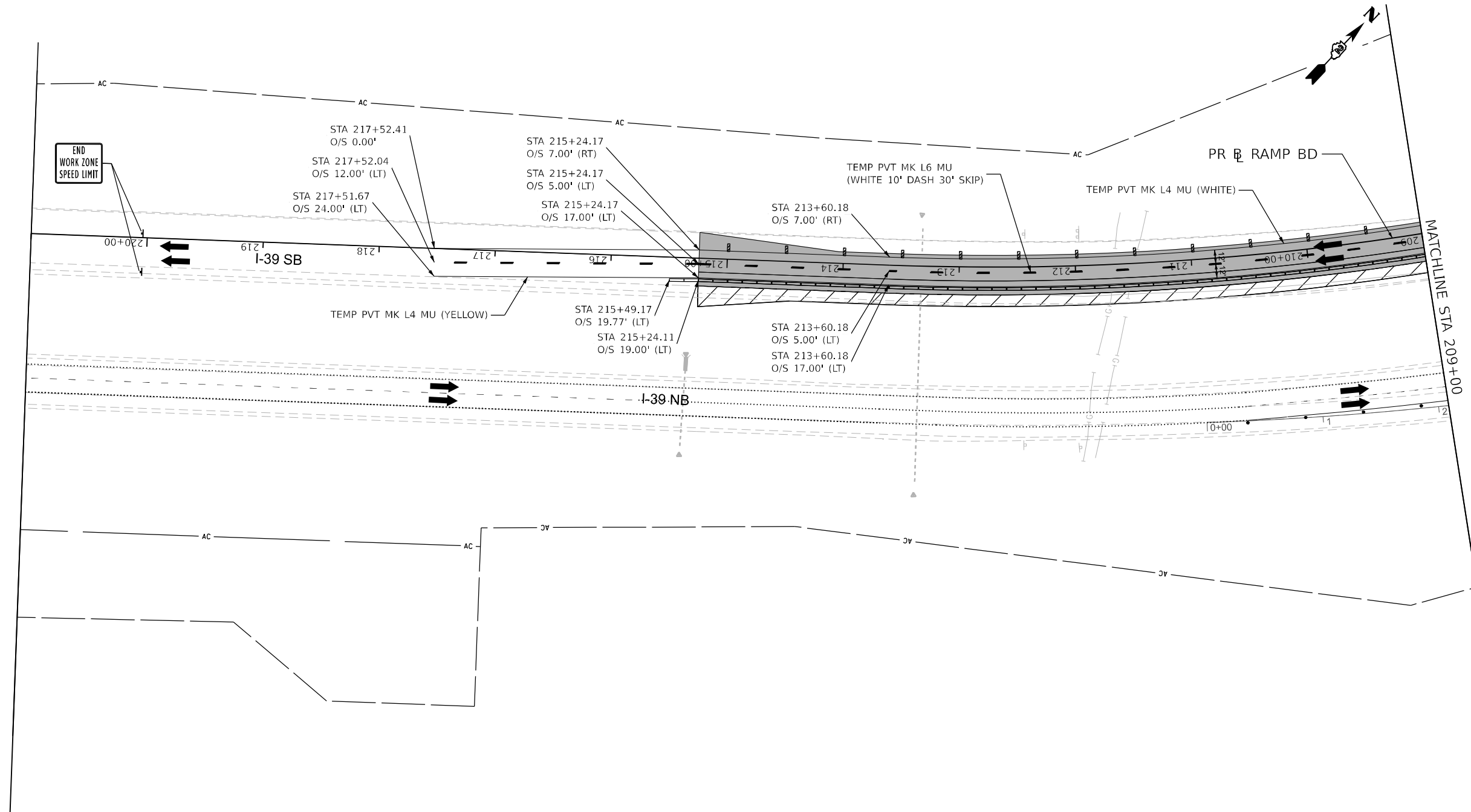
SCALE: 1"=50'

SHEET 5 OF 5 SHEETS

STA. 368+00.00 TO STA. 370+00.00

F.A.I. RTE.		SECTION	COUNTY	TOTAL SHEETS	SHEET NO.
39		(201-3)K	WINNEBAGO	2192	340
				CONTRACT NO. 64B13	
ILLINOIS		FED. AID PROJECT			

KEYPLAN SHEET 25



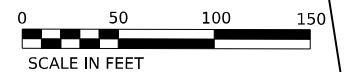
LEGEND NOTES

1. DRUMS, VERTICAL PANELS, AND BARRICADES ARE SPACED 40' C-C ALONG SHIFTS, 100' C-C ON TANGENT, AND 25' C-C ALONG RAMP GORES, EXCEPT WHERE OTHERWISE NOTED.

LEGEND

- WORK ZONE
- COMPLETED CONSTRUCTION (PREVIOUS STAGE WORK ZONE)
- TEMPORARY PAVEMENT
- COMPLETED TEMPORARY PAVEMENT (PREVIOUS STAGE WORK ZONE)

- DIRECTION OF TRAFFIC
- TYPE II BARRICADE OR DRUM, W/ STEADY BURN LIGHT (SEE NOTE)
- VERTICAL PANELS (SEE NOTE)
- TEMPORARY CONCRETE BARRIER
- IMPACT ATTENUATORS, TEMPORARY
- SIGN



MODEL: PR_Ramp3B - MOT-Plan_01 (Sheet)
 FILE NAME: \\p01\eng\2023\2023-03-30\I-39\3B\Stage 3B\Stage 3B.dgn



USER NAME = vvesco	DESIGNED - JWM	REVISED -
PLOT SCALE = 0.16666633' / in.	DRAWN - VV	REVISED -
PLOT DATE = 03/30/2023	CHECKED - EIG	REVISED -
	DATE - 03/31/2023	REVISED -

STATE OF ILLINOIS
DEPARTMENT OF TRANSPORTATION

STAGING PLAN
STAGE 3B RAMPS BD AND DB PLANS

SCALE: 1"=50' SHEET 1 OF 10 SHEETS STA. 209+00 TO STA. 215+00

KEYPLAN SHEET 11

F.A.I. RTE.	SECTION	COUNTY	TOTAL SHEETS	SHEET NO.
39	(201-3)K	WINNEBAGO	2192	341
			CONTRACT NO. 64B13	
ILLINOIS FED. AID PROJECT				

MATCHLINE STA 209+00

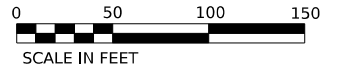
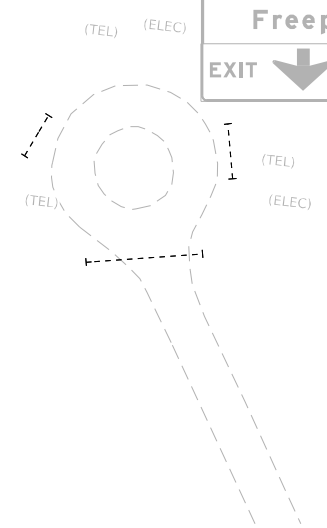
MATCHLINE STA 197+00

LEGEND NOTES

1. DRUMS, VERTICAL PANELS, AND BARRICADES ARE SPACED 40' C-C ALONG SHIFTS, 100' C-C ON TANGENT, AND 25' C-C ALONG RAMP GORES, EXCEPT WHERE OTHERWISE NOTED.

LEGEND

- WORK ZONE
- COMPLETED CONSTRUCTION (PREVIOUS STAGE WORK ZONE)
- TEMPORARY PAVEMENT
- COMPLETED TEMPORARY PAVEMENT (PREVIOUS STAGE WORK ZONE)
- DIRECTION OF TRAFFIC
- TYPE II BARRICADE OR DRUM, W/ STEADY BURN LIGHT (SEE NOTE)
- VERTICAL PANELS (SEE NOTE)
- TEMPORARY CONCRETE BARRIER
- IMPACT ATTENUATORS, TEMPORARY
- SIGN



MODEL: PR_RampPlan - MOT-Plan - 02 (Sheet)
 FILE NAME: \\p01\c02\proj\2023\mot\stage3b\stage3b.dwg
 PROJECT: I-55/US-52 Interchange - Stage 3B
 DRAWING: STAGING PLAN - STAGE 3B RAMP BD AND DB PLANS



USER NAME = vvesco	DESIGNED - JWM	REVISED -
PLOT SCALE = 0.16666633 1 / in.	DRAWN - VV	REVISED -
PLOT DATE = 03/30/2023	CHECKED - EIG	REVISED -
	DATE - 03/31/2023	REVISED -

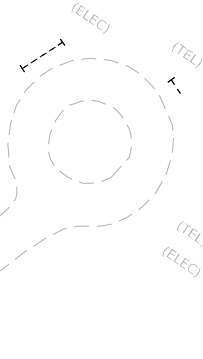
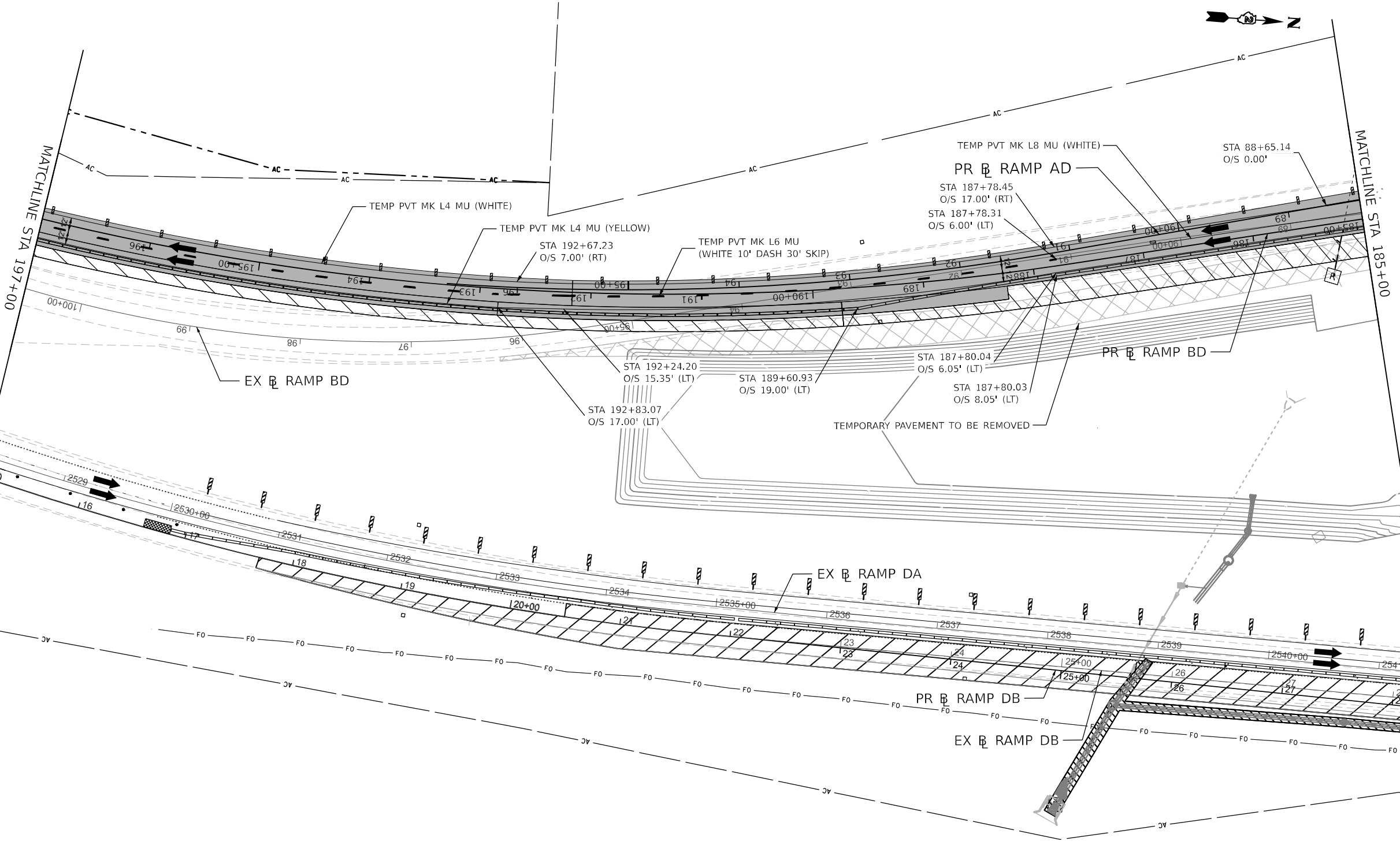
STATE OF ILLINOIS
 DEPARTMENT OF TRANSPORTATION

STAGING PLAN
 STAGE 3B RAMP BD AND DB PLANS
 SCALE: 1"=50' SHEET 2 OF 10 SHEETS STA. 197+00 TO STA. 209+00

F.A.I. RTE.	SECTION	COUNTY	TOTAL SHEETS	SHEET NO.
39	(201-3)K	WINNEBAGO	2192	342

KEYPLAN SHEET 12
 CONTRACT NO. 64B13
 ILLINOIS FED. AID PROJECT

MODEL: PR_RampBD - MOT-Plan_03 (Sheet)
 FILE NAME: \\p01\share\2023\2023-03\2023-03-31\2023-03-31\Documents\108000\00\Eng_Docs\CAD_Sheets\MOT\Ramps_BD,DB_(Bowman)\D2164813-3551\MOT-Stage_3B.dwg

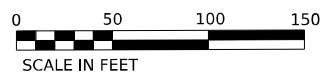


LEGEND NOTES

- DRUMS, VERTICAL PANELS, AND BARRICADES ARE SPACED 40' C-C ALONG SHIFTS, 100' C-C ON TANGENT, AND 25' C-C ALONG RAMP GORES, EXCEPT WHERE OTHERWISE NOTED.

LEGEND

- WORK ZONE
- COMPLETED CONSTRUCTION (PREVIOUS STAGE WORK ZONE)
- TEMPORARY PAVEMENT
- COMPLETED TEMPORARY PAVEMENT (PREVIOUS STAGE WORK ZONE)
- DIRECTION OF TRAFFIC
- TYPE II BARRICADE OR DRUM, W/ STEADY BURN LIGHT (SEE NOTE)
- VERTICAL PANELS (SEE NOTE)
- TEMPORARY CONCRETE BARRIER
- IMPACT ATTENUATORS, TEMPORARY
- SIGN



Bowman

16 S. LaSalle Street, Suite 2110
 Chicago, IL 60603
 312-464-0800
 www.bowman.com

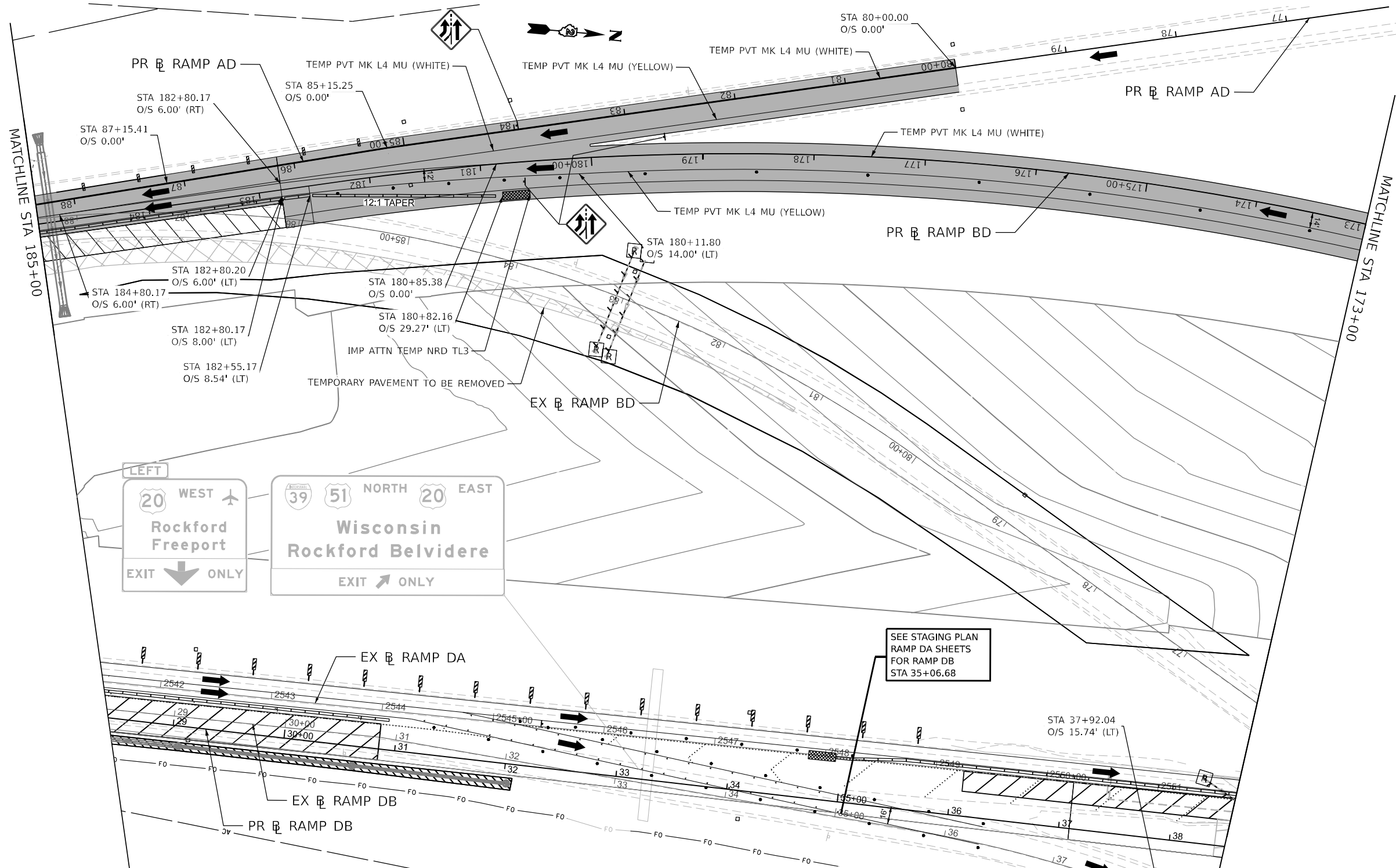
USER NAME = vvesco	DESIGNED - JWM	REVISED -
DRAWN - VV	CHECKED - EIG	REVISED -
PLOT SCALE = 0.16666633' / in.	DATE - 03/31/2023	REVISED -
PLOT DATE = 03/30/2023		

**STATE OF ILLINOIS
 DEPARTMENT OF TRANSPORTATION**

**STAGING PLAN
 STAGE 3B RAMPS BD AND DB PLANS**

SCALE: 1"=50' SHEET 3 OF 10 SHEETS STA. 185+00 TO STA. 197+00

KEYPLAN SHEET 13			
F.A.I. RTE.	SECTION	COUNTY	TOTAL SHEETS / SHEET NO.
39	(201-3)K	WINNEBAGO	2192 / 343
			CONTRACT NO. 64B13
ILLINOIS FED. AID PROJECT			

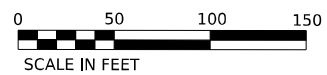


LEGEND NOTES

- 1. DRUMS, VERTICAL PANELS, AND BARRICADES ARE SPACED 40' C-C ALONG SHIFTS, 100' C-C ON TANGENT, AND 25' C-C ALONG RAMP GORES, EXCEPT WHERE OTHERWISE NOTED.

LEGEND

- WORK ZONE
- COMPLETED CONSTRUCTION (PREVIOUS STAGE WORK ZONE)
- TEMPORARY PAVEMENT
- COMPLETED TEMPORARY PAVEMENT (PREVIOUS STAGE WORK ZONE)
- DIRECTION OF TRAFFIC
- TYPE II BARRICADE OR DRUM, W/ STEADY BURN LIGHT (SEE NOTE)
- VERTICAL PANELS (SEE NOTE)
- TEMPORARY CONCRETE BARRIER
- IMPACT ATTENUATORS, TEMPORARY
- SIGN



SEE STAGING PLAN RAMP DA SHEETS FOR RAMP DB STA 35+06.68

MODEL: PR_Ramp1BD - MOT-Plan_04 (Sheet) FILE NAME: \\r01rcgpcz02\mnt\p2\mnt\constr\pr-ramp\pr-ramp-01\Documents\108800\00\Eng_Docs\CAD_Sheets\MOT\Ramps_BD,DB_(Bowman)\0264813-5451\MOT-Stage_3B.dgn



USER NAME = vvesco	DESIGNED - JWM	REvised -
PLOT SCALE = 0.16666633 1 / in.	DRAWN - VV	REvised -
PLOT DATE = 03/30/2023	CHECKED - EJG	REvised -
	DATE - 03/31/2023	REvised -

STATE OF ILLINOIS
DEPARTMENT OF TRANSPORTATION

STAGING PLAN
STAGE 3B RAMPs BD AND DB PLANS

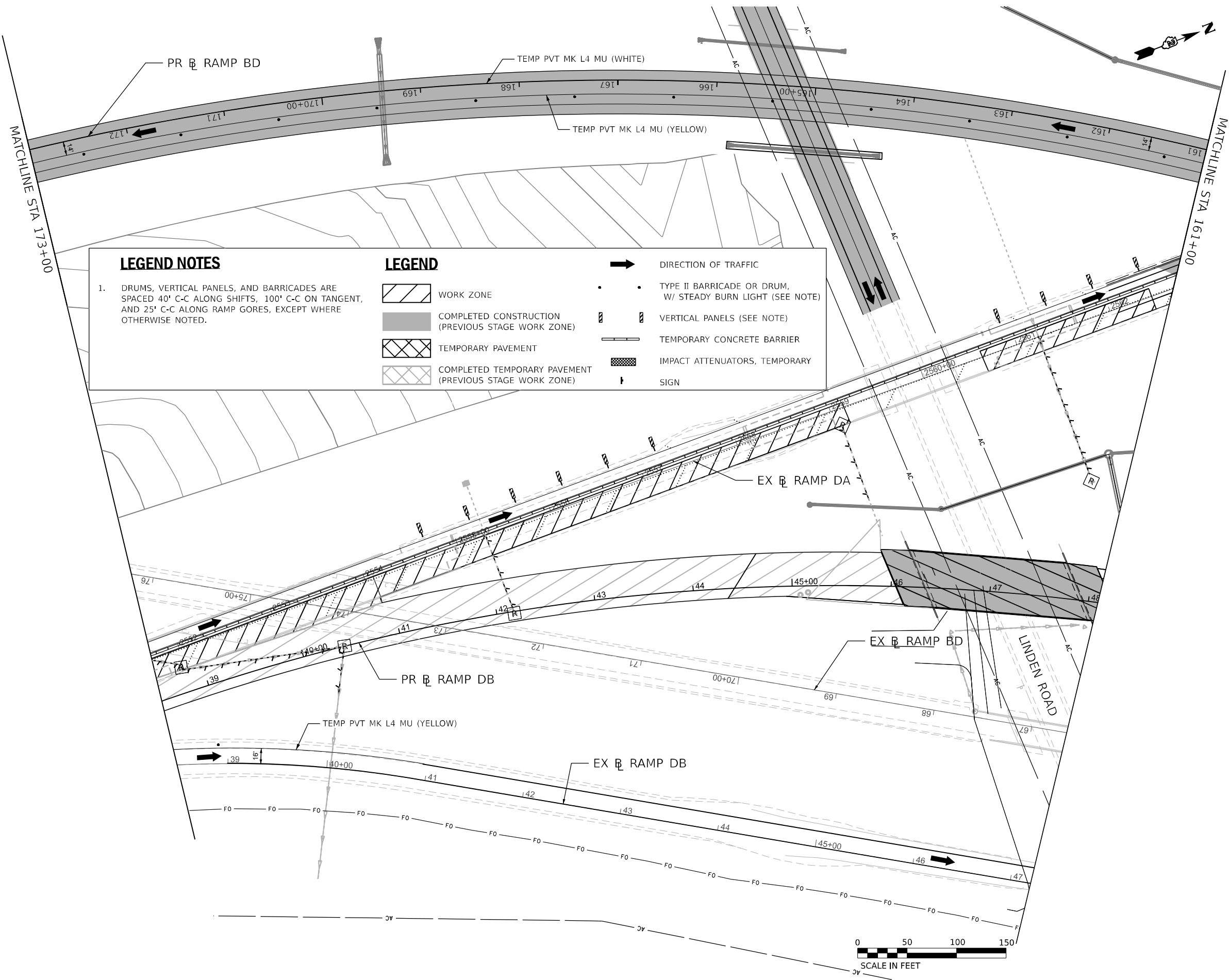
SCALE: 1"=50' SHEET 4 OF 10 SHEETS STA. 173+00 TO STA. 185+00

KEYPLAN SHEET 14	
F.A.I. RTE.	SECTION
39	(201-3)K

COUNTY	TOTAL SHEETS	SHEET NO.
WINNEBAGO	2192	344

CONTRACT NO. 64B13

ILLINOIS FED. AID PROJECT



LEGEND NOTES

1. DRUMS, VERTICAL PANELS, AND BARRICADES ARE SPACED 40' C-C ALONG SHIFTS, 100' C-C ON TANGENT, AND 25' C-C ALONG RAMP GORES, EXCEPT WHERE OTHERWISE NOTED.

LEGEND

	WORK ZONE		DIRECTION OF TRAFFIC
	COMPLETED CONSTRUCTION (PREVIOUS STAGE WORK ZONE)		TYPE II BARRICADE OR DRUM, W/ STEADY BURN LIGHT (SEE NOTE)
	TEMPORARY PAVEMENT		VERTICAL PANELS (SEE NOTE)
	COMPLETED TEMPORARY PAVEMENT (PREVIOUS STAGE WORK ZONE)		TEMPORARY CONCRETE BARRIER
			IMPACT ATTENUATORS, TEMPORARY
			SIGN

MODEL: PR_Ramp.rvt; BD - MOT-Plan_05 (Sheet)
 FILE NAME: \\s:\projects\2023\64B13\64B13-35\Sheet\MOT-Ramps_BD.DB (Bowman)\2364813-35\Sheet\MOT-Stage_3B.dgn



USER NAME = vvesco
 PLOT SCALE = 0.16666633 1 / in.
 PLOT DATE = 03/30/2023

DESIGNED - JWM
 DRAWN - VV
 CHECKED - EIG
 DATE - 03/31/2023

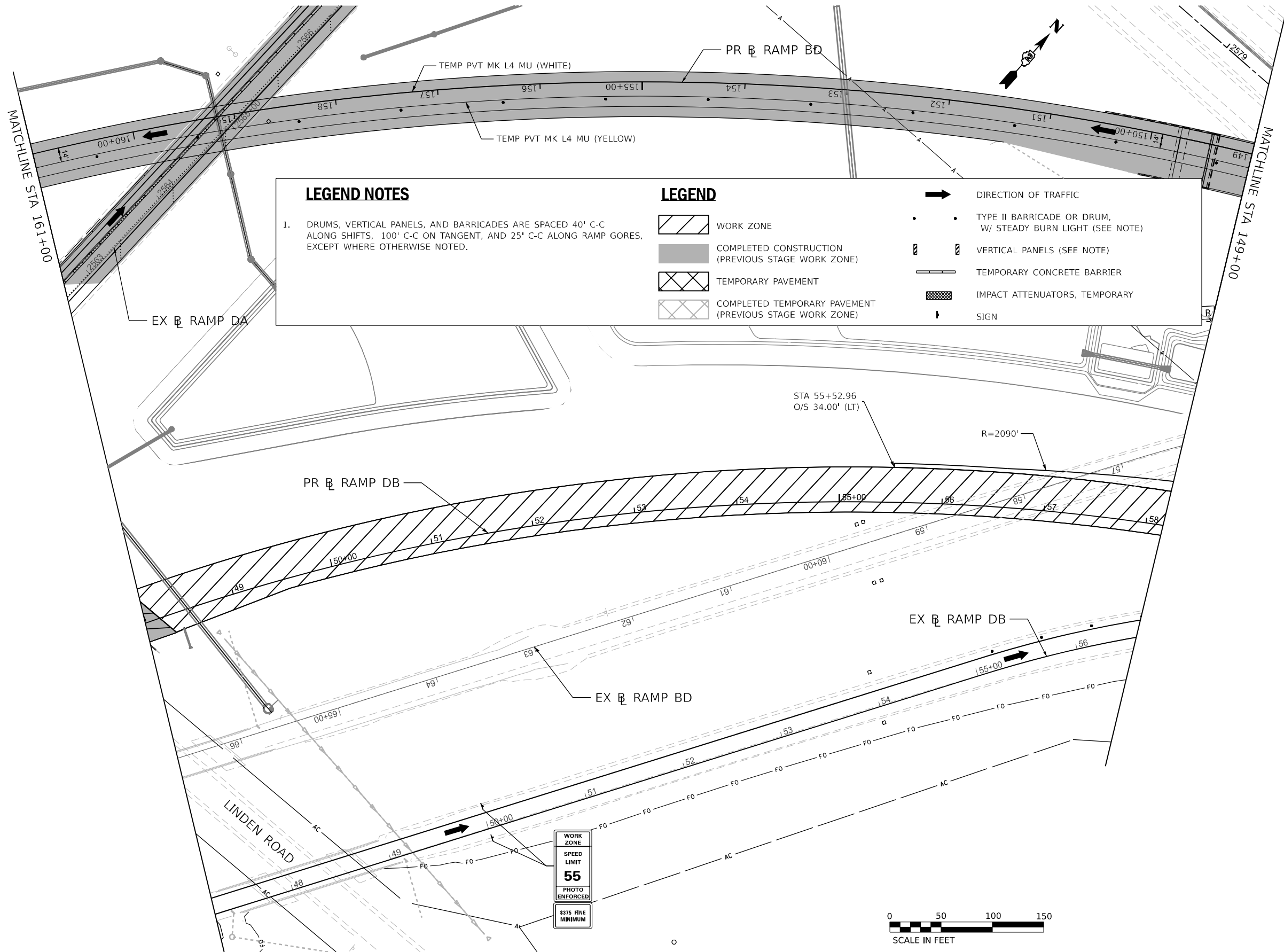
REVISED -
 REVISED -
 REVISED -
 REVISED -

STATE OF ILLINOIS
DEPARTMENT OF TRANSPORTATION

SCALE: 1"=50'
 SHEET 5 OF 10 SHEETS
 STA. 161+00 TO STA. 173+00



KEYPLAN SHEET 15				
F.A.I. RTE.	SECTION	COUNTY	TOTAL SHEETS	SHEET NO.
39	(201-3)K	WINNEBAGO	2192	345
CONTRACT NO. 64B13				
ILLINOIS FED. AID PROJECT				



LEGEND NOTES

1. DRUMS, VERTICAL PANELS, AND BARRICADES ARE SPACED 40' C-C ALONG SHIFTS, 100' C-C ON TANGENT, AND 25' C-C ALONG RAMP GORES, EXCEPT WHERE OTHERWISE NOTED.

LEGEND

	WORK ZONE		DIRECTION OF TRAFFIC
	COMPLETED CONSTRUCTION (PREVIOUS STAGE WORK ZONE)		TYPE II BARRICADE OR DRUM, W/ STEADY BURN LIGHT (SEE NOTE)
	TEMPORARY PAVEMENT		VERTICAL PANELS (SEE NOTE)
	COMPLETED TEMPORARY PAVEMENT (PREVIOUS STAGE WORK ZONE)		TEMPORARY CONCRETE BARRIER
			IMPACT ATTENUATORS, TEMPORARY
			SIGN

MODEL: PR_RampBD - MOT-Plan_06 (Sheet)
 FILE NAME: \\p01\csc\p01\2023\stage3b\pr-rampbd\pr-rampbd.dwg
 PROJECT: I-55/US-52 Interchange - Stage 3B
 DRAWING: STAGING PLAN - STAGE 3B RAMP BD AND DB PLANS
 DATE: 03/30/2023



USER NAME = vvesco
 PLOT SCALE = 0.16666633 1 / in.
 PLOT DATE = 03/30/2023

DESIGNED - JWM
 DRAWN - VV
 CHECKED - EIG
 DATE - 03/31/2023

REVISED -
 REVISED -
 REVISED -
 REVISED -

STATE OF ILLINOIS
DEPARTMENT OF TRANSPORTATION

STAGING PLAN
STAGE 3B RAMP BD AND DB PLANS

SCALE: 1"=50' SHEET 6 OF 10 SHEETS STA. 149+00 TO STA. 161+00

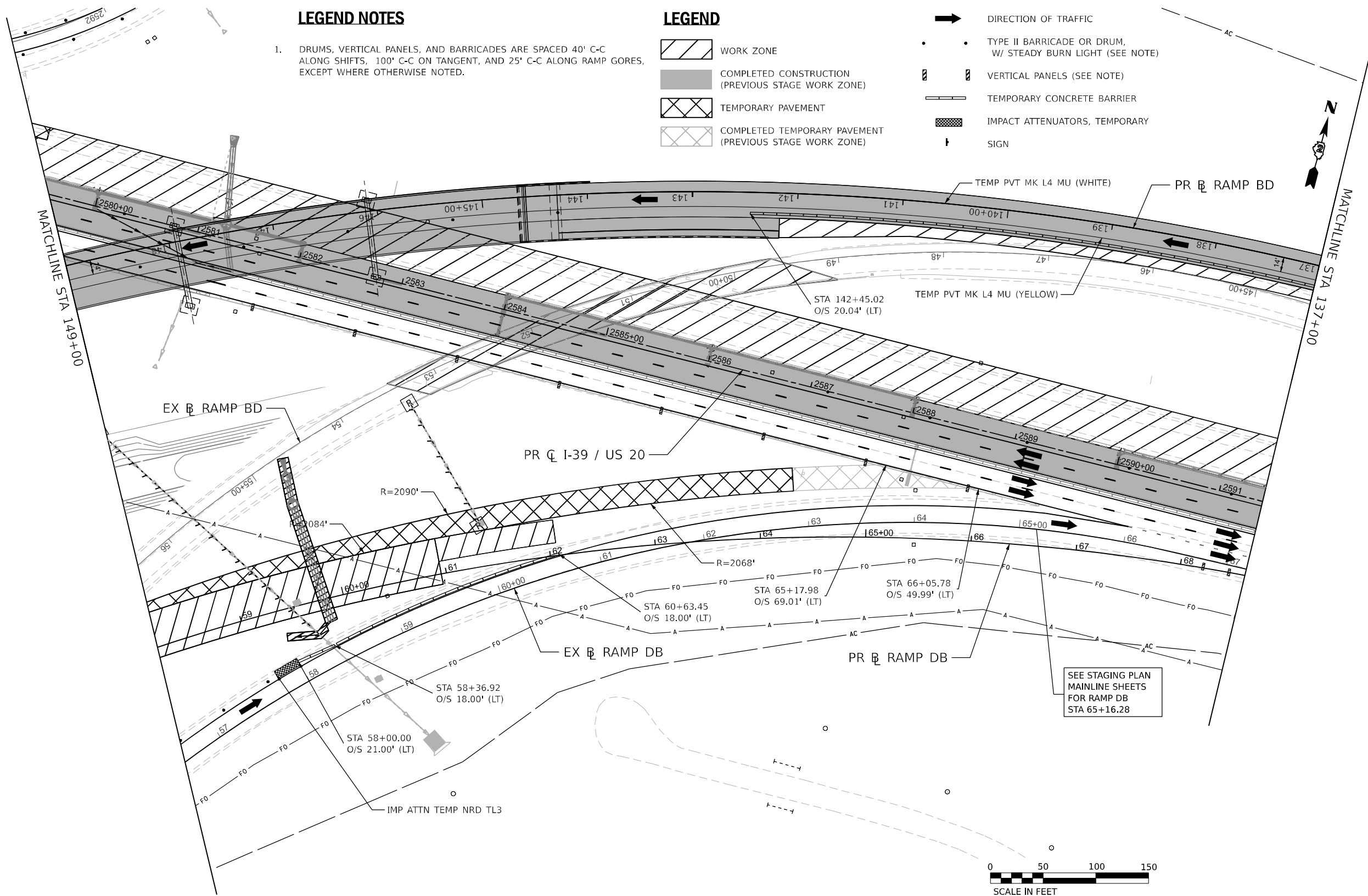
KEYPLAN SHEET 16			
F.A.I. RTE.	SECTION	COUNTY	TOTAL SHEETS
39	(201-3)K	WINNEBAGO	2192
			SHEET NO. 346
CONTRACT NO. 64B13			
ILLINOIS FED. AID PROJECT			

LEGEND NOTES

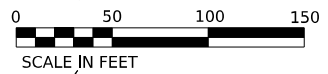
1. DRUMS, VERTICAL PANELS, AND BARRICADES ARE SPACED 40' C-C ALONG SHIFTS, 100' C-C ON TANGENT, AND 25' C-C ALONG RAMP GORES, EXCEPT WHERE OTHERWISE NOTED.

LEGEND

- | | | | |
|--|--|--|---|
| | WORK ZONE | | DIRECTION OF TRAFFIC |
| | COMPLETED CONSTRUCTION
(PREVIOUS STAGE WORK ZONE) | | TYPE II BARRICADE OR DRUM,
W/ STEADY BURN LIGHT (SEE NOTE) |
| | TEMPORARY PAVEMENT | | VERTICAL PANELS (SEE NOTE) |
| | COMPLETED TEMPORARY PAVEMENT
(PREVIOUS STAGE WORK ZONE) | | TEMPORARY CONCRETE BARRIER |
| | | | IMPACT ATTENUATORS, TEMPORARY |
| | | | SIGN |



SEE STAGING PLAN
MAINLINE SHEETS
FOR RAMP DB
STA 65+16.28



MODEL: PR_RampPlan - MOT - Plan - 07 (Sheet)
FILE NAME: \\j:\projects\2023\state\p04\1\Documents\108000\00\Eng_Docs\CAD_Sheets\MOT\Ramps_BD,DB_(Bowman)\2023\4813-54\Sheet\MOT-Stage_3B.dgn

Bowman
18 S. LaSalle Street, Suite 2110
Chicago, IL 60603
312-464-0800
www.bowman.com

USER NAME = vvesco	DESIGNED - JWM	REVISED -
PLOT SCALE = 0.16666633' / in.	DRAWN - VV	REVISED -
PLOT DATE = 03/30/2023	CHECKED - EIG	REVISED -
	DATE - 03/31/2023	REVISED -

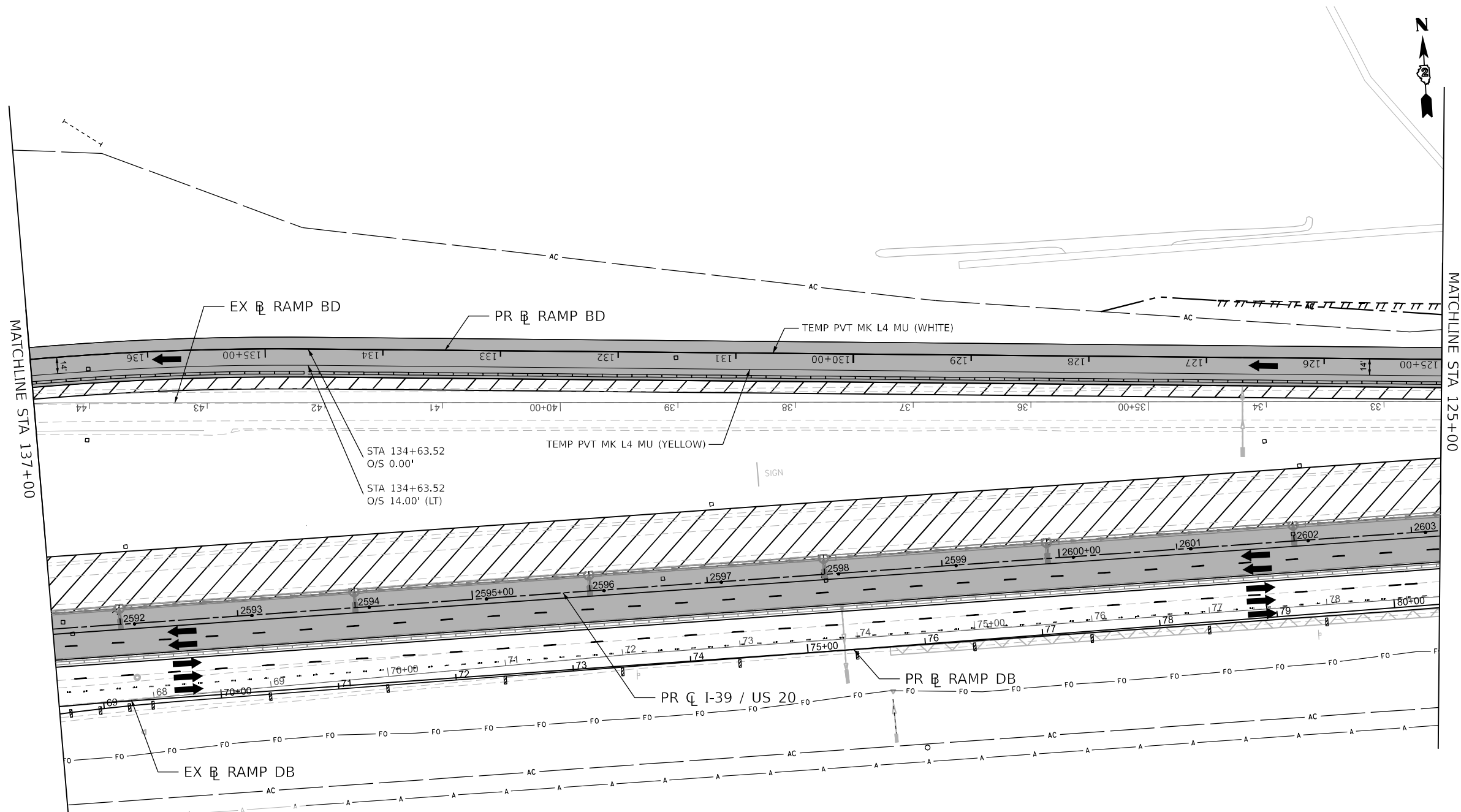
STATE OF ILLINOIS
DEPARTMENT OF TRANSPORTATION

STAGING PLAN
STAGE 3B RAMPS BD AND DB PLANS

SCALE: 1"=50' SHEET 7 OF 10 SHEETS STA. 137+00 TO STA. 149+00

KEYPLAN SHEET 17

F.A.I. RTE.	SECTION	COUNTY	TOTAL SHEETS	SHEET NO.
39	(201-3)K	WINNEBAGO	2192	347
			CONTRACT NO. 64B13	
ILLINOIS FED. AID PROJECT				



MATCHLINE STA 137+00

MATCHLINE STA 125+00

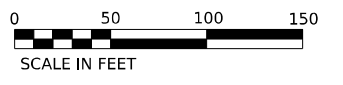
LEGEND NOTES

1. DRUMS, VERTICAL PANELS, AND BARRICADES ARE SPACED 40' C-C ALONG SHIFTS, 100' C-C ON TANGENT, AND 25' C-C ALONG RAMP GORES, EXCEPT WHERE OTHERWISE NOTED.

LEGEND

- WORK ZONE
- COMPLETED CONSTRUCTION (PREVIOUS STAGE WORK ZONE)
- TEMPORARY PAVEMENT
- COMPLETED TEMPORARY PAVEMENT (PREVIOUS STAGE WORK ZONE)

- DIRECTION OF TRAFFIC
- TYPE II BARRICADE OR DRUM, W/ STEADY BURN LIGHT (SEE NOTE)
- VERTICAL PANELS (SEE NOTE)
- TEMPORARY CONCRETE BARRIER
- IMPACT ATTENUATORS, TEMPORARY
- SIGN



MODEL: PR_Ramp_BD - MOT-Plan_08 (Sheet)
 FILE NAME: \\p01\proj\64813-35\staging\3B.dgn

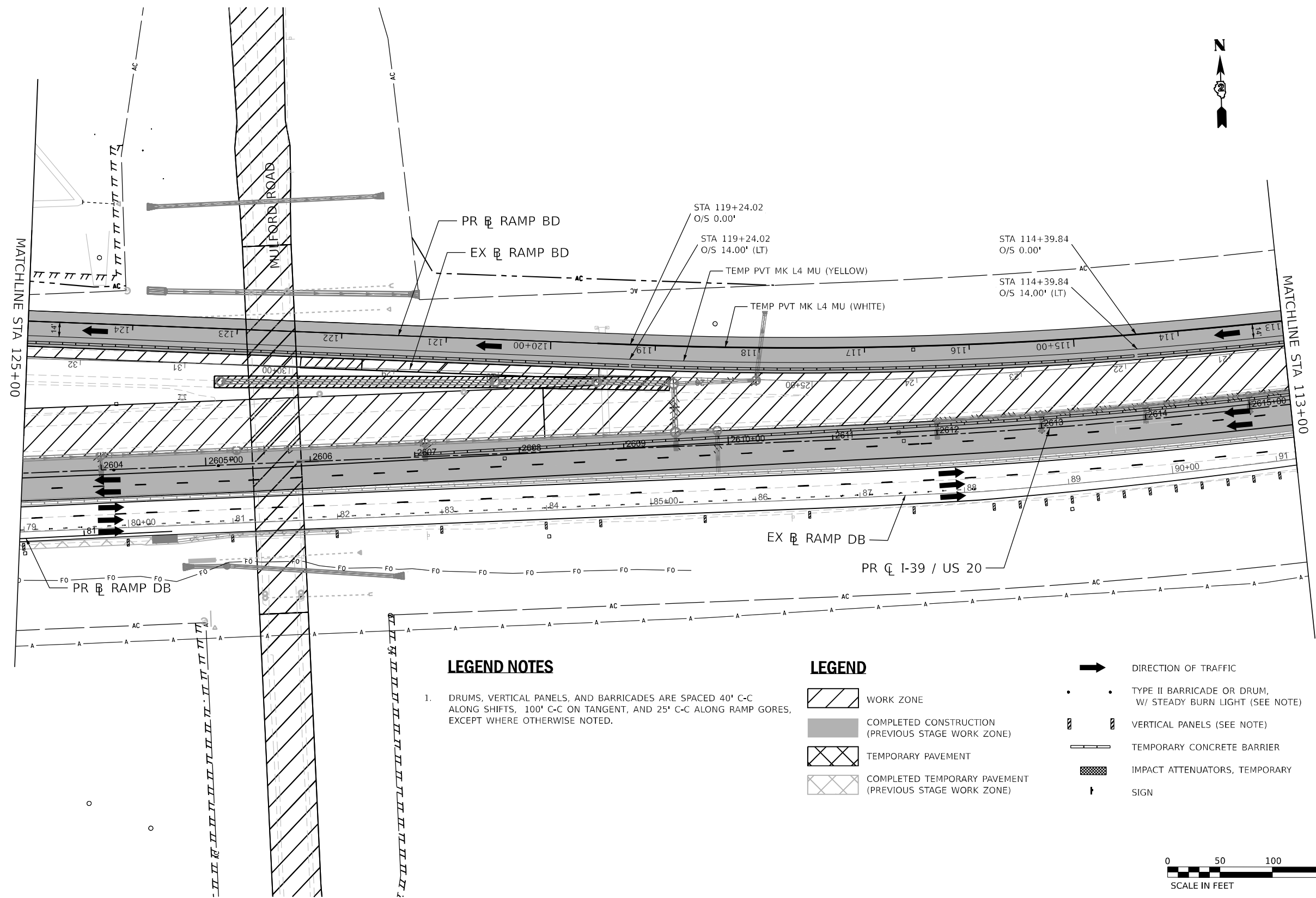


USER NAME = vvesco	DESIGNED - JWM	REVISED -
DRAWN - VV	REVISOR -	
PLOT SCALE = 0.16666633 1 / in.	CHECKED - EJG	REVISOR -
PLOT DATE = 03/30/2023	DATE - 03/31/2023	REVISOR -

STATE OF ILLINOIS
DEPARTMENT OF TRANSPORTATION

STAGING PLAN
STAGE 3B RAMPS BD AND DB PLANS
SCALE: 1"=50' SHEET 8 OF 10 SHEETS STA. 125+00 TO STA. 137+00

KEYPLAN SHEET 18			
F.A.I. RTE.	SECTION	COUNTY	TOTAL SHEETS
39	(201-3)K	WINNEBAGO	2192
		SHEET NO. 348	
CONTRACT NO. 64B13			
ILLINOIS FED. AID PROJECT			

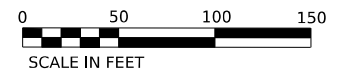


LEGEND NOTES

1. DRUMS, VERTICAL PANELS, AND BARRICADES ARE SPACED 40' C-C ALONG SHIFTS, 100' C-C ON TANGENT, AND 25' C-C ALONG RAMP GORES, EXCEPT WHERE OTHERWISE NOTED.

LEGEND

- WORK ZONE
- COMPLETED CONSTRUCTION (PREVIOUS STAGE WORK ZONE)
- TEMPORARY PAVEMENT
- COMPLETED TEMPORARY PAVEMENT (PREVIOUS STAGE WORK ZONE)
- DIRECTION OF TRAFFIC
- TYPE II BARRICADE OR DRUM, W/ STEADY BURN LIGHT (SEE NOTE)
- VERTICAL PANELS (SEE NOTE)
- TEMPORARY CONCRETE BARRIER
- IMPACT ATTENUATORS, TEMPORARY
- SIGN



MODEL_PATH: \\p01001\09\15\sheet1\108006\108006.dwg; USER: jwms; PROJECT: 201-3J; SHEET: 39; DATE: 03/30/2023; FILE_NAME: \\p01001\09\15\sheet1\108006\108006.dwg; USER: jwms; PROJECT: 201-3J; SHEET: 39; DATE: 03/30/2023

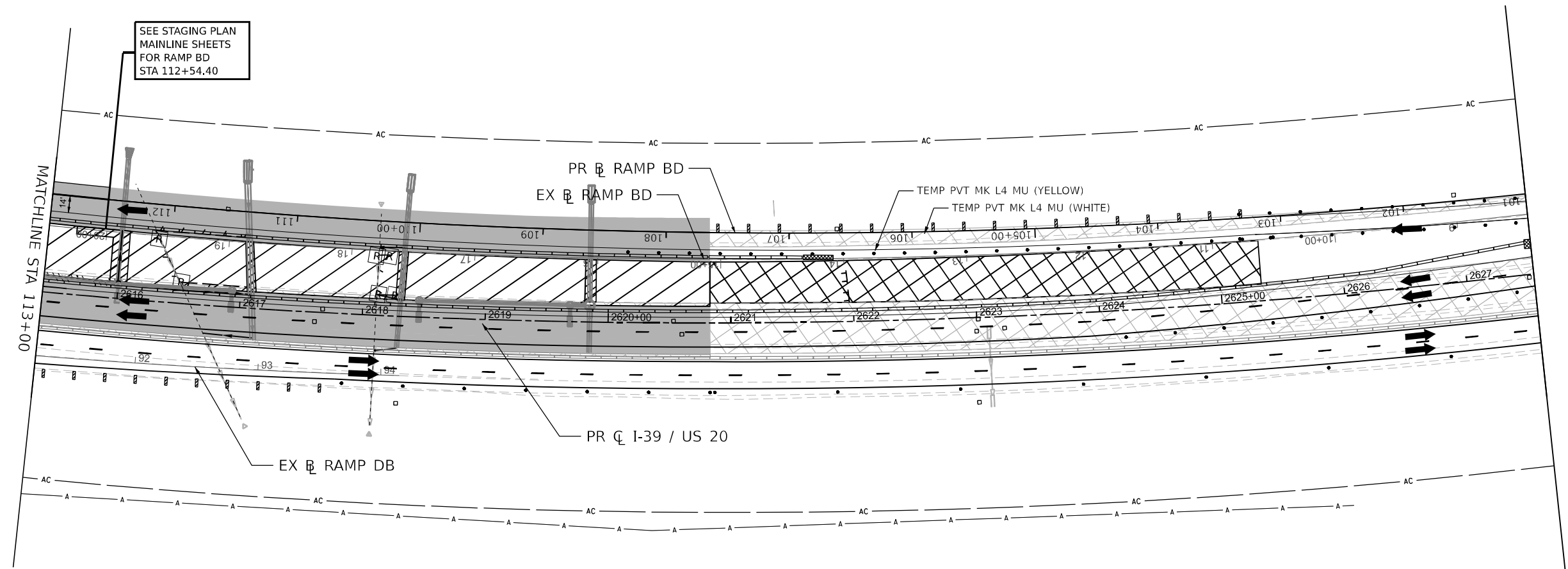


USER NAME = vvesco	DESIGNED - JWM	REVISED -
PLOT SCALE = 0.16666633' / in.	DRAWN - VV	REVISED -
PLOT DATE = 03/30/2023	CHECKED - EJG	REVISED -
	DATE - 03/31/2023	REVISED -

**STATE OF ILLINOIS
DEPARTMENT OF TRANSPORTATION**

STAGING PLAN STAGE 3B RAMPS BD AND DB PLANS		F.A.I. RTE.	SECTION	COUNTY	TOTAL SHEETS	SHEET NO.
SCALE: 1"=50'	SHEET 9 OF 10 SHEETS	39	(201-3)K	WINNEBAGO	2192	349
STA. 113+00 TO STA. 125+00						CONTRACT NO. 64B13

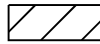









KEYPLAN SHEET 19						
ILLINOIS FED. AID PROJECT						

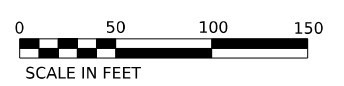


LEGEND NOTES

1. DRUMS, VERTICAL PANELS, AND BARRICADES ARE SPACED 40' C-C ALONG SHIFTS, 100' C-C ON TANGENT, AND 25' C-C ALONG RAMP GORES, EXCEPT WHERE OTHERWISE NOTED.

LEGEND

	WORK ZONE		DIRECTION OF TRAFFIC
	COMPLETED CONSTRUCTION (PREVIOUS STAGE WORK ZONE)		TYPE II BARRICADE OR DRUM, W/ STEADY BURN LIGHT (SEE NOTE)
	TEMPORARY PAVEMENT		VERTICAL PANELS (SEE NOTE)
	COMPLETED TEMPORARY PAVEMENT (PREVIOUS STAGE WORK ZONE)		TEMPORARY CONCRETE BARRIER
			IMPACT ATTENUATORS, TEMPORARY
			SIGN



MODEL: PR_RampBD - MOT-Plan 10 (Sheet)
 FILE NAME: \\j:\projects\2023\state\pr\pr-01\Documents\108006\108006.dwg
 PROJECT: I-39 / US 20
 SHEET: 10 OF 10
 DATE: 03/30/2023

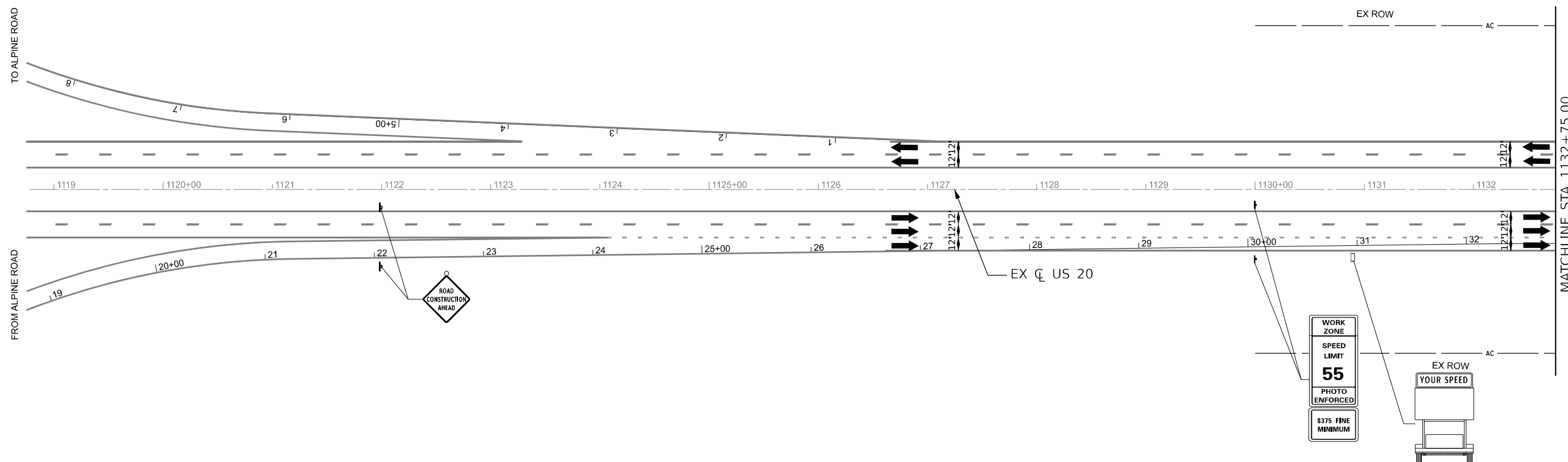


USER NAME = vvesco	DESIGNED - JWM	REVISED -
DRAWN - VV	CHECKED - EIG	REVISED -
PLOT SCALE = 0.16666633 1 / in.	DATE - 03/31/2023	REVISED -
PLOT DATE = 03/30/2023		

**STATE OF ILLINOIS
 DEPARTMENT OF TRANSPORTATION**

STAGING PLAN STAGE 3B RAMPS BD AND DB PLANS			
SCALE: 1"=50'	SHEET 10	OF 10 SHEETS	STA. 101+00 TO STA. 113+00

KEYPLAN SHEET 20			
F.A.I. RTE.	SECTION	COUNTY	TOTAL SHEETS
39	(201-3)K	WINNEBAGO	2192
			SHEET NO. 350
			CONTRACT NO. 64B13
ILLINOIS FED. AID PROJECT			



LEGEND NOTES

1. DRUMS, VERTICAL PANELS, AND BARRICADES ARE SPACED 40' C-C ALONG SHIFTS, 100' C-C ON TANGENT, AND 25' C-C ALONG RAMP GORES, EXCEPT WHERE OTHERWISE NOTED.

LEGEND

- WORK ZONE
- COMPLETED CONSTRUCTION (PREVIOUS STAGE WORK ZONE)
- TEMPORARY PAVEMENT
- COMPLETED TEMPORARY PAVEMENT (PREVIOUS STAGE WORK ZONE)
- DIRECTION OF TRAFFIC
- TYPE II BARRICADE OR DRUM, W/ STEADY BURN LIGHT (SEE NOTE)
- VERTICAL PANELS (SEE NOTE)
- TEMPORARY CONCRETE BARRIER
- IMPACT ATTENUATORS, TEMPORARY
- SIGN

MODEL I-39 Plan 04 (Sheet)
FILE NAME: p:\projects\i39\benesch\p04\Documents\I-39\04\10800_00\Eng_Docs\CAD_Sheets\MOT\I-39\Stage-4.dgn



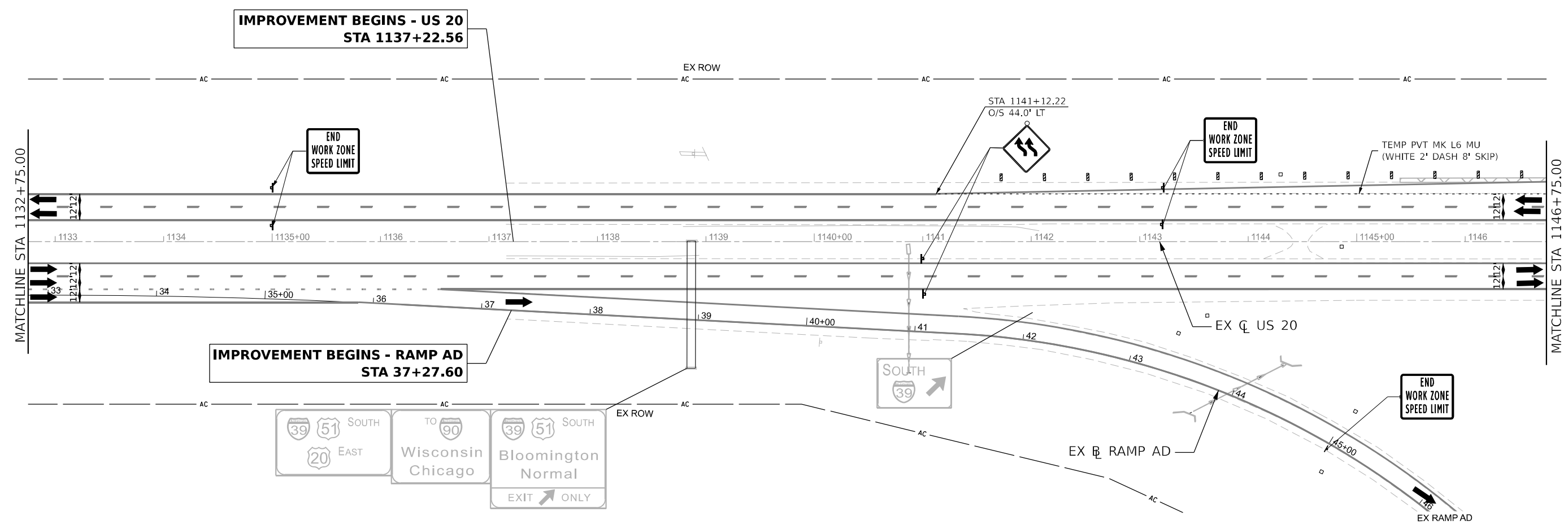
USER NAME = nReynolds	DESIGNED - J.TARDY	REVISED -
PLOT SCALE = 100,000,000.001" / in.	DRAWN - N. REYNOLDS	REVISED -
PLOT DATE = 3/30/2023	CHECKED - J.TARDY	REVISED -
	DATE - 3/31/2023	REVISED -

STATE OF ILLINOIS
DEPARTMENT OF TRANSPORTATION

**STAGING PLAN
I-39/US 20 STAGE 4**

SCALE: 1"=20' SHEET 177 OF 231 SHEETS STA. 1118+75.00 TO STA. 1132+75.00

KEYPLAN SHEET 1				
F.A.I. RTE.	SECTION	COUNTY	TOTAL SHEETS	SHEET NO.
39	(201-3)K	WINNEBAGO	2192	351
			CONTRACT NO. 64B13	
ILLINOIS FED. AID PROJECT				



LEGEND NOTES

1. DRUMS, VERTICAL PANELS, AND BARRICADES ARE SPACED 40' C-C ALONG SHIFTS, 100' C-C ON TANGENT, AND 25' C-C ALONG RAMP GORES, EXCEPT WHERE OTHERWISE NOTED.

LEGEND

- WORK ZONE
- COMPLETED CONSTRUCTION (PREVIOUS STAGE WORK ZONE)
- TEMPORARY PAVEMENT
- COMPLETED TEMPORARY PAVEMENT (PREVIOUS STAGE WORK ZONE)
- DIRECTION OF TRAFFIC
- TYPE II BARRICADE OR DRUM, W/ STEADY BURN LIGHT (SEE NOTE)
- VERTICAL PANELS (SEE NOTE)
- TEMPORARY CONCRETE BARRIER
- IMPACT ATTENUATORS, TEMPORARY
- SIGN

MODEL 139 Plan 08 [Sheet]
 FILE NAME: p:\projects\2023\benesch\p10800\10800.dwg
 USER: nReynolds
 DATE: 3/30/2023



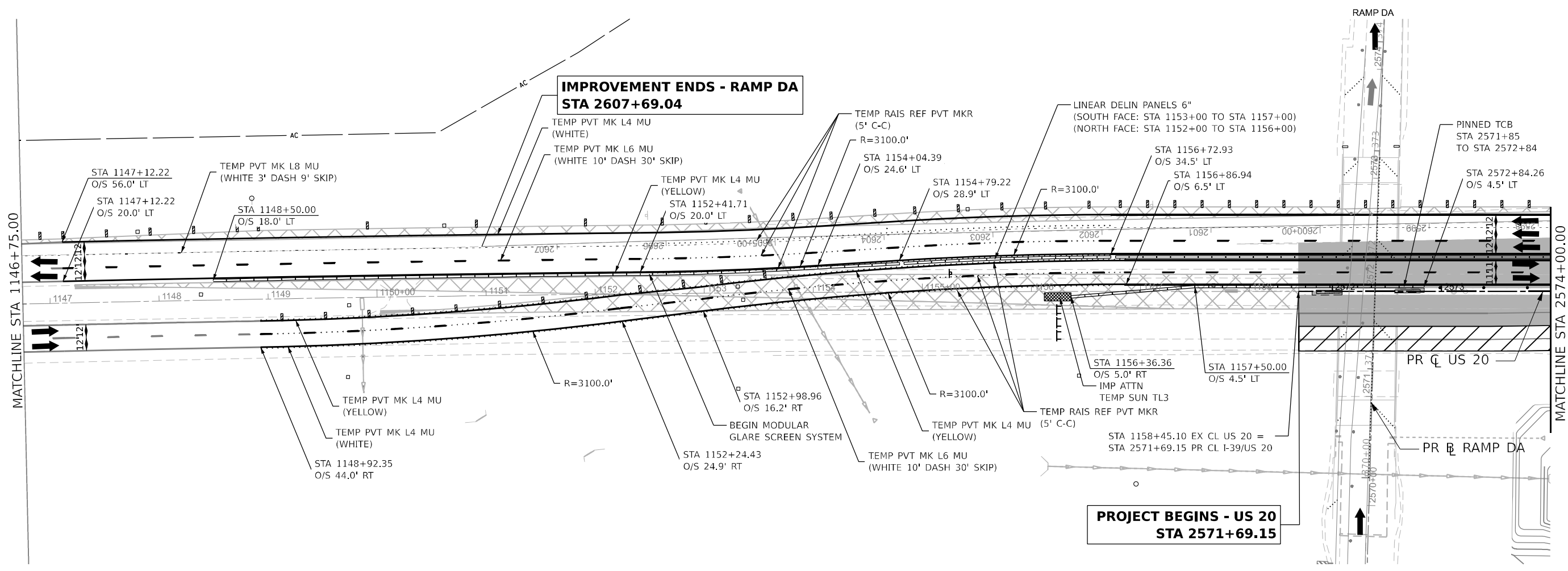
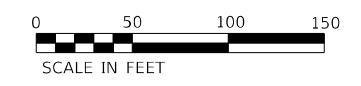
USER NAME = nReynolds	DESIGNED - J.TARDY	REVISED -
PLOT SCALE = 100,000,000.001' / in.	DRAWN - N. REYNOLDS	REVISED -
PLOT DATE = 3/30/2023	CHECKED - J.TARDY	REVISED -
	DATE - 3/31/2023	REVISED -

STATE OF ILLINOIS
DEPARTMENT OF TRANSPORTATION

**STAGING PLAN
I-39/US 20 STAGE 4**

SCALE: 1"=20' SHEET 178 OF 231 SHEETS STA. 1132+75.00 TO STA. 1146+75.00

KEYPLAN SHEET 2		SECTION	COUNTY	TOTAL SHEETS	SHEET NO.
F.A.I. RTE.	39	(201-3)K	WINNEBAGO	2192	352
				CONTRACT NO. 64B13	
ILLINOIS FED. AID PROJECT					



LEGEND NOTES

DRUMS, VERTICAL PANELS, AND BARRICADES ARE SPACED 40' C-C ALONG SHIFTS, 100' C-C ON TANGENT, AND 25' C-C ALONG RAMP GORES, EXCEPT WHERE OTHERWISE NOTED.

LEGEND

- WORK ZONE
- COMPLETED CONSTRUCTION (PREVIOUS STAGE WORK ZONE)
- TEMPORARY PAVEMENT
- COMPLETED TEMPORARY PAVEMENT (PREVIOUS STAGE WORK ZONE)
- DIRECTION OF TRAFFIC
- TYPE II BARRICADE OR DRUM, W/ STEADY BURN LIGHT (SEE NOTE)
- VERTICAL PANELS (SEE NOTE)
- TEMPORARY CONCRETE BARRIER
- IMPACT ATTENUATORS, TEMPORARY
- SIGN

MODEL 139 Pl. N. 01 [Sheet]
FILE NAME: p:\2023\staging\staging\benesch\p\01\Documents\108000_00\Eng_Docs\CAD_Sheets\MOT\108000_00\Staging_4.dgn



USER NAME = nReynolds	DESIGNED - J.TARDY	REVISED -
PLOT SCALE = 100,000,000.01' / in.	DRAWN - N.REYNOLDS	REVISED -
PLOT DATE = 3/30/2023	CHECKED - J.TARDY	REVISED -
	DATE - 3/31/2023	REVISED -

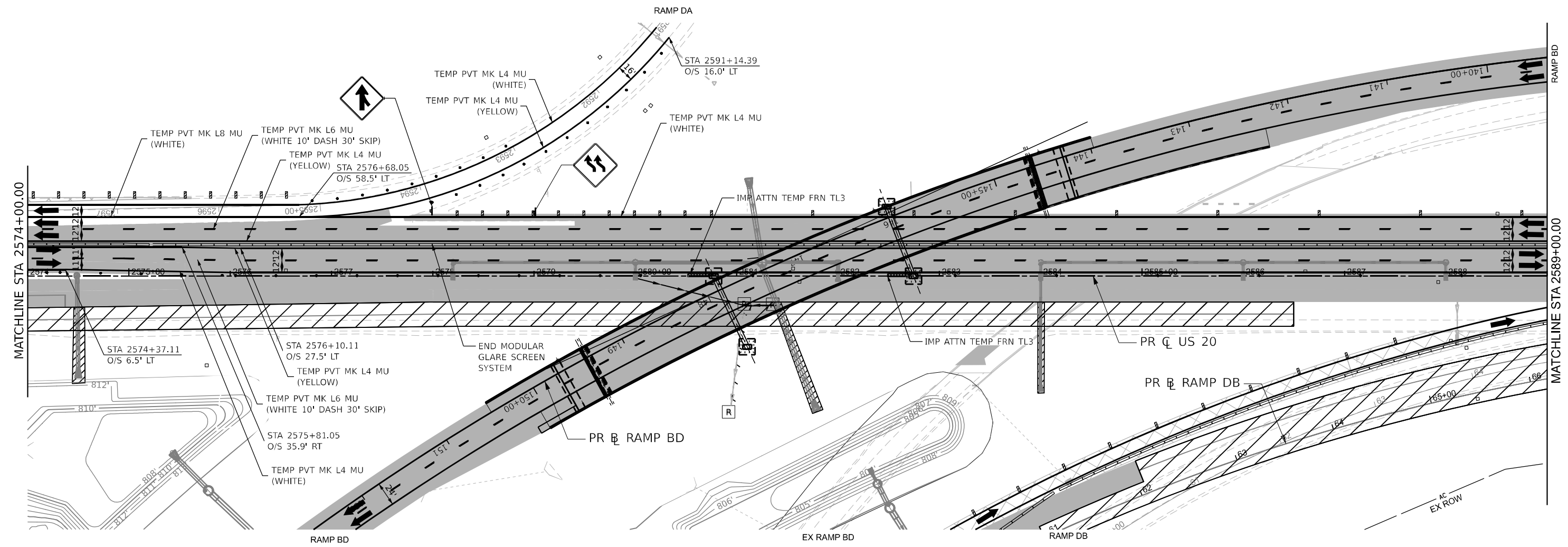
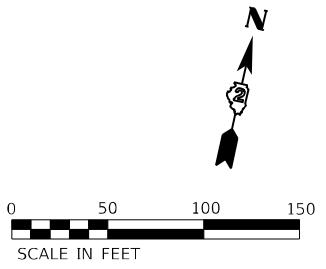
STATE OF ILLINOIS
DEPARTMENT OF TRANSPORTATION

**STAGING PLAN
I-39/US 20 STAGE 4**

SCALE: 1"=20' SHEET 179 OF 231 SHEETS STA. 1146+75.00 TO STA. 2574+00.00

F.A.I. RTE.		SECTION	COUNTY	TOTAL SHEETS	SHEET NO.
39		(201-3)K	WINNEBAGO	2192	353
ILLINOIS FED. AID PROJECT				CONTRACT NO. 64B13	

KEYPLAN SHEET 3



LEGEND NOTES

DRUMS, VERTICAL PANELS, AND BARRICADES ARE SPACED 40' C-C ALONG SHIFTS, 100' C-C ON TANGENT, AND 25' C-C ALONG RAMP GORES, EXCEPT WHERE OTHERWISE NOTED.

LEGEND

- WORK ZONE
- COMPLETED CONSTRUCTION (PREVIOUS STAGE WORK ZONE)
- TEMPORARY PAVEMENT
- COMPLETED TEMPORARY PAVEMENT (PREVIOUS STAGE WORK ZONE)
- DIRECTION OF TRAFFIC
- TYPE II BARRICADE OR DRUM, W/ STEADY BURN LIGHT (SEE NOTE)
- VERTICAL PANELS (SEE NOTE)
- TEMPORARY CONCRETE BARRIER
- IMPACT ATTENUATORS, TEMPORARY
- SIGN

KEYPLAN SHEET 4

STATE OF ILLINOIS
DEPARTMENT OF TRANSPORTATION

**STAGING PLAN
I-39/US 20 STAGE 4**

F.A.I. RTE.	SECTION	COUNTY	TOTAL SHEETS	SHEET NO.
39	(201-3)K	WINNEBAGO	2192	354

CONTRACT NO. 64B13

SCALE: 1"=20' SHEET 180 OF 231 SHEETS STA. 2574+00.00 TO STA. 2589+00.00

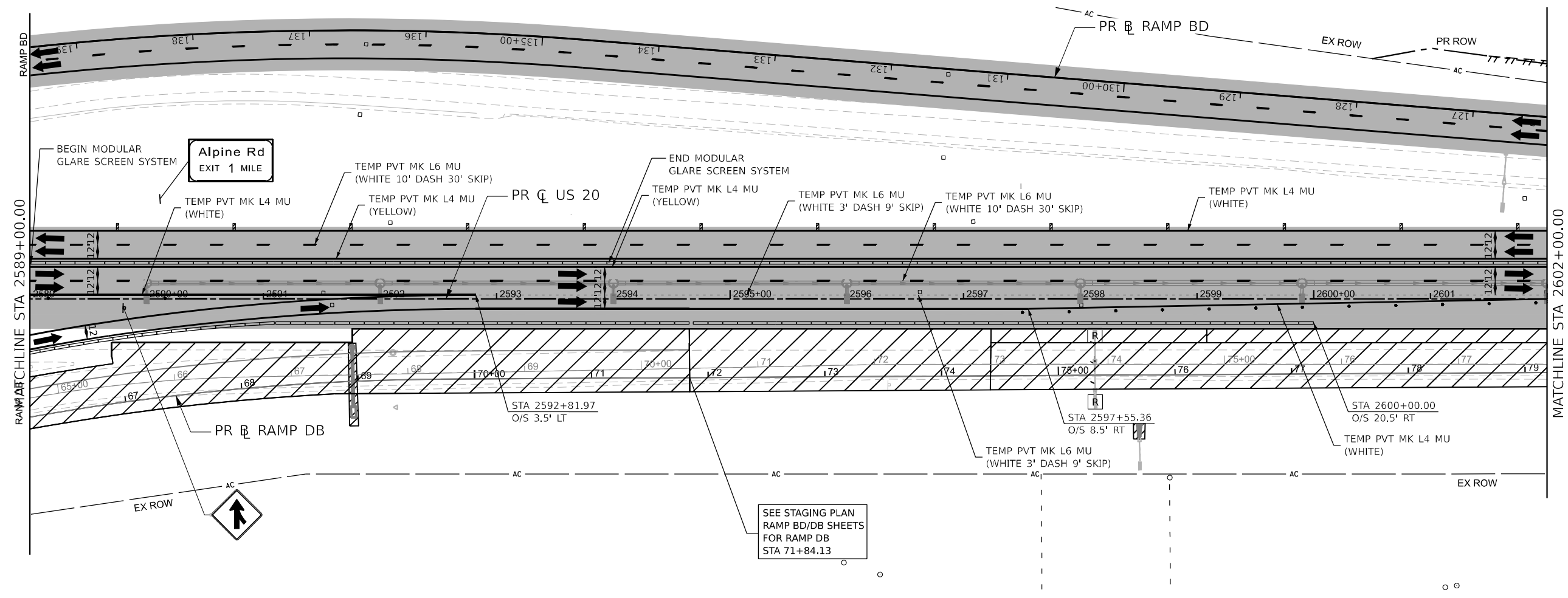
ILLINOIS FED. AID PROJECT

MODEL I39 Pln_N402 (Sheet)
FILE NAME: p:\proj\stagingplan\benesch\ppl\Documents\I39\0800\00\Eng_Docs\CAD_Sheets\I39\I39-3K-Stage 4.dgn



USER NAME = nReynolds	DESIGNED - J.TARDY	REVISED -
	DRAWN - N.REYNOLDS	REVISED -
PLOT SCALE = 100,000/00001 " / in.	CHECKED - J.TARDY	REVISED -
PLOT DATE = 3/30/2023	DATE - 3/31/2023	REVISED -

Allred Benesch & Company
35 W. Walker Drive, Suite 3300
Chicago, Illinois 60601
312-865-0490 Job No. 10880.00



LEGEND NOTES

DRUMS, VERTICAL PANELS, AND BARRICADES ARE SPACED 40' C-C ALONG SHIFTS, 100' C-C ON TANGENT, AND 25' C-C ALONG RAMP GORES, EXCEPT WHERE OTHERWISE NOTED.

LEGEND

- WORK ZONE
- COMPLETED CONSTRUCTION (PREVIOUS STAGE WORK ZONE)
- TEMPORARY PAVEMENT
- COMPLETED TEMPORARY PAVEMENT (PREVIOUS STAGE WORK ZONE)
- DIRECTION OF TRAFFIC
- TYPE II BARRICADE OR DRUM, W/ STEADY BURN LIGHT (SEE NOTE)
- VERTICAL PANELS (SEE NOTE)
- TEMPORARY CONCRETE BARRIER
- IMPACT ATTENUATORS, TEMPORARY
- SIGN

MODEL: I39_Plan_4cd3 (Sheet)
 FILE NAME: p:\projects\illinois\benesch\p\11\Documents\I39\00\108800_00\Eng_Docs\CAD_Sheets\MOT\I39\64B13-Stage_4.dgn



USER NAME = nReynolds	DESIGNED - J.TARDY	REVISED -
	DRAWN - N. REYNOLDS	REVISED -
PLOT SCALE = 100,000,000.00' / in.	CHECKED - J.TARDY	REVISED -
PLOT DATE = 3/30/2023	DATE - 3/31/2023	REVISED -

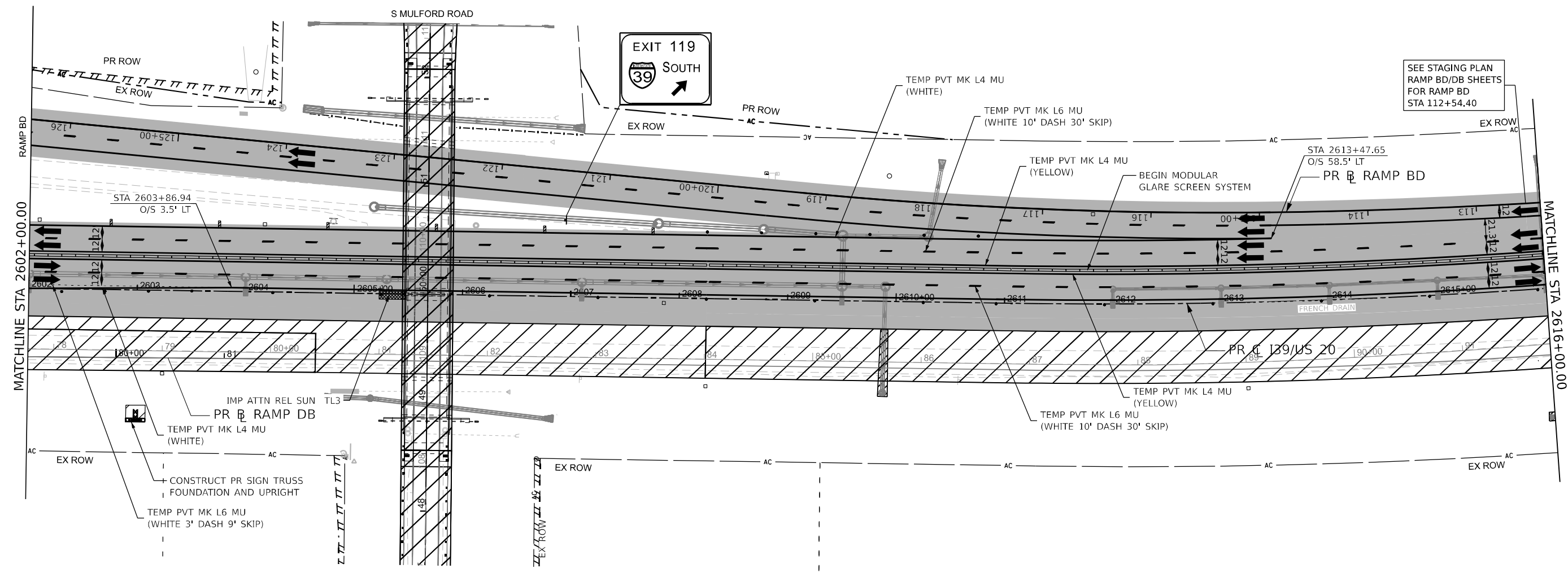
STATE OF ILLINOIS DEPARTMENT OF TRANSPORTATION

STAGING PLAN I-39/US 20 STAGE 4

SCALE: 1"=20' SHEET 181 OF 231 SHEETS STA. 2589+00.00 TO STA. 2602+00.00

KEYPLAN SHEET 5

F.A.I. RTE.	SECTION	COUNTY	TOTAL SHEETS	SHEET NO.
39	(201-3)K	WINNEBAGO	2192	355
			CONTRACT NO. 64B13	
ILLINOIS FED. AID PROJECT				













SEE STAGING PLAN
RAMP BD/DB SHEETS
FOR RAMP BD
STA 112+54.40

LEGEND NOTES

DRUMS, VERTICAL PANELS, AND BARRICADES ARE SPACED 40' C-C ALONG SHIFTS, 100' C-C ON TANGENT, AND 25' C-C ALONG RAMP GORES, EXCEPT WHERE OTHERWISE NOTED.

LEGEND

-  WORK ZONE
-  COMPLETED CONSTRUCTION (PREVIOUS STAGE WORK ZONE)
-  TEMPORARY PAVEMENT
-  COMPLETED TEMPORARY PAVEMENT (PREVIOUS STAGE WORK ZONE)
-  DIRECTION OF TRAFFIC
-  TYPE II BARRICADE OR DRUM, W/ STEADY BURN LIGHT (SEE NOTE)
-  VERTICAL PANELS (SEE NOTE)
-  TEMPORARY CONCRETE BARRIER
-  IMPACT ATTENUATORS, TEMPORARY
-  SIGN

MODEL I39 PR N404 (Sheet)
FILE NAME: p:\projects\108800\108800.dwg
PROJECT: I39/US 20 STAGE 4 SHEETS



USER NAME = nReynolds	DESIGNED - J.TARDY	REVISED -
	DRAWN - N. REYNOLDS	REVISED -
PLOT SCALE = 100,000,000.00 1" / in.	CHECKED - J.TARDY	REVISED -
PLOT DATE = 3/30/2023	DATE - 3/31/2023	REVISED -

STATE OF ILLINOIS DEPARTMENT OF TRANSPORTATION

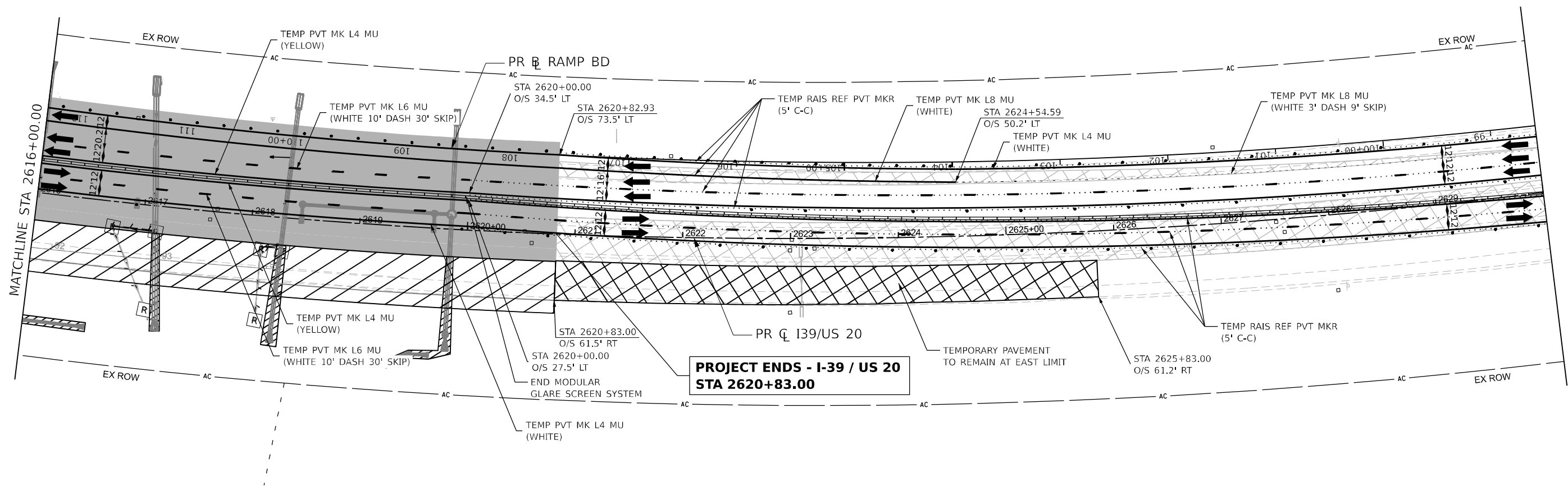
STAGING PLAN I-39/US 20 STAGE 4

SCALE: 1"=20' SHEET 182 OF 231 SHEETS STA. 2602+00.00 TO STA. 2616+00.00

KEYPLAN SHEET 6

F.A.I. RTE.	SECTION	COUNTY	TOTAL SHEETS	SHEET NO.
39	(201-3)K	WINNEBAGO	2192	356
				CONTRACT NO. 64B13

ILLINOIS FED. AID PROJECT













ROADWAY NOTES

1. THE HOT-MIX ASPHALT OPTION SHALL BE USED FOR TEMPORARY PAVEMENT NOTED TO BE LEFT IN PLACE ON THE EAST END OF THE PROJECT LIMITS.

LEGEND NOTES

DRUMS, VERTICAL PANELS, AND BARRICADES ARE SPACED 40' C-C ALONG SHIFTS, 100' C-C ON TANGENT, AND 25' C-C ALONG RAMP GOES, EXCEPT WHERE OTHERWISE NOTED.

LEGEND

	WORK ZONE		DIRECTION OF TRAFFIC
	COMPLETED CONSTRUCTION (PREVIOUS STAGE WORK ZONE)		TYPE II BARRICADE OR DRUM, W/ STEADY BURN LIGHT (SEE NOTE)
	TEMPORARY PAVEMENT		VERTICAL PANELS (SEE NOTE)
	COMPLETED TEMPORARY PAVEMENT (PREVIOUS STAGE WORK ZONE)		TEMPORARY CONCRETE BARRIER
			IMPACT ATTENUATORS, TEMPORARY
			SIGN

KEYPLAN SHEET 7



USER NAME = nReynolds	DESIGNED - J.TARDY	REVISED -
PLOT SCALE = 100,000,000.01' / in.	DRAWN - N. REYNOLDS	REVISED -
PLOT DATE = 3/30/2023	CHECKED - J.TARDY	REVISED -
	DATE - 3/31/2023	REVISED -

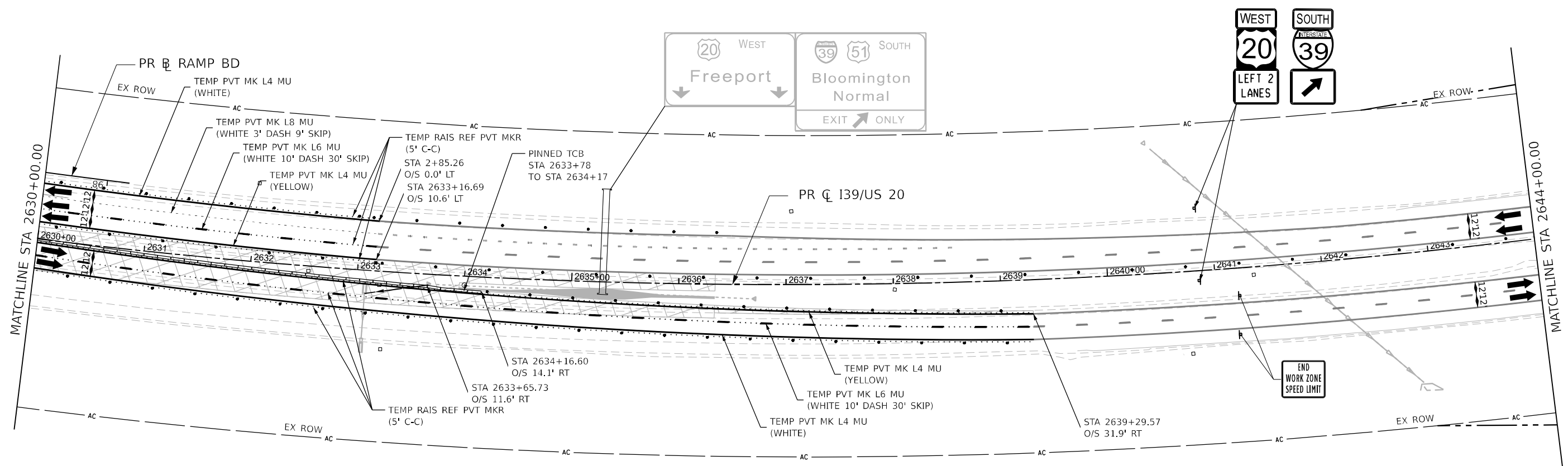
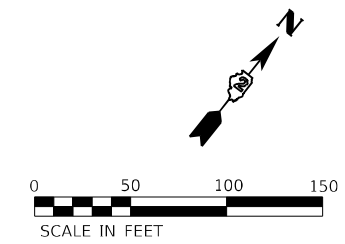
STATE OF ILLINOIS
DEPARTMENT OF TRANSPORTATION

**STAGING PLAN
I-39/US 20 STAGE 4**

SCALE: 1"=20' SHEET 183 OF 231 SHEETS STA. 2616+00.00 TO STA. 2630+00.00

F.A.I. RTE. 39	SECTION (201-3)K	COUNTY WINNEBAGO	TOTAL SHEETS 2192	SHEET NO. 357
ILLINOIS FED. AID PROJECT			CONTRACT NO. 64B13	

MODEL 139 Pl. 4x6.5 (Sheet)
FILE NAME: p:\projects\2023\10880.00\Eng_Docs\CAD_Sheets\MOT\2616+00-Stage_4.dwg



LEGEND NOTES

1. DRUMS, VERTICAL PANELS, AND BARRICADES ARE SPACED 40' C-C ALONG SHIFTS, 100' C-C ON TANGENT, AND 25' C-C ALONG RAMP GORES, EXCEPT WHERE OTHERWISE NOTED.

LEGEND

- WORK ZONE
- COMPLETED CONSTRUCTION (PREVIOUS STAGE WORK ZONE)
- TEMPORARY PAVEMENT
- COMPLETED TEMPORARY PAVEMENT (PREVIOUS STAGE WORK ZONE)
- DIRECTION OF TRAFFIC
- TYPE II BARRICADE OR DRUM, W/ STEADY BURN LIGHT (SEE NOTE)
- VERTICAL PANELS (SEE NOTE)
- TEMPORARY CONCRETE BARRIER
- IMPACT ATTENUATORS, TEMPORARY
- SIGN

MODEL 139 Pl. Nc46 (Sheet)
FILE NAME: p:\projects\139-pl-n46\139-pl-n46.dwg
PROJECT: I-39/US 20 STAGE 4
DATE: 3/30/2023



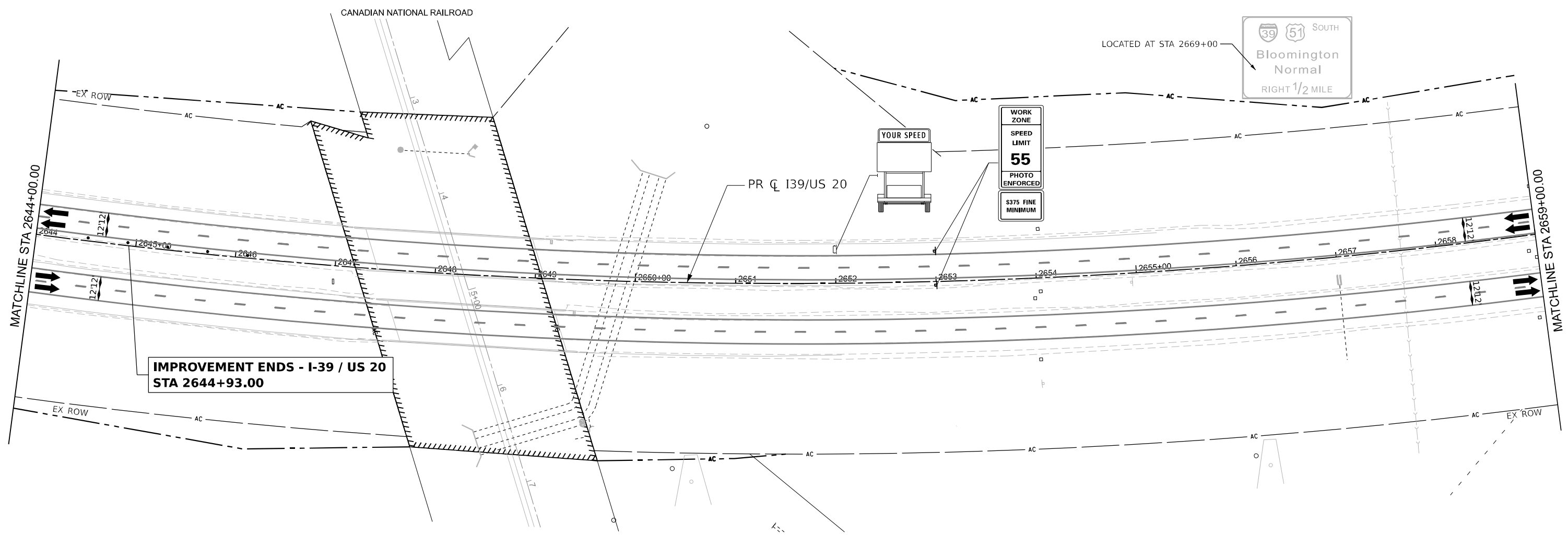
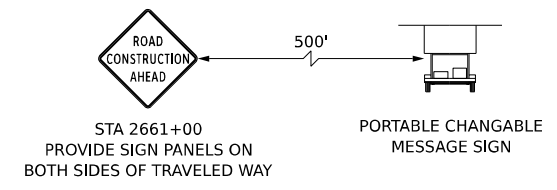
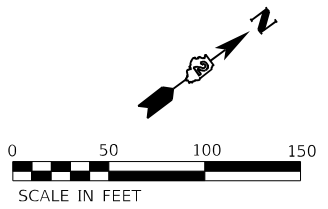
USER NAME = nReynolds	DESIGNED - J.TARDY	REVISED -
DRAWN - N. REYNOLDS	REVISED -	
PLOT SCALE = 100,000,000.001' / in.	CHECKED - J.TARDY	REVISED -
PLOT DATE = 3/30/2023	DATE - 3/31/2023	REVISED -

STATE OF ILLINOIS
DEPARTMENT OF TRANSPORTATION

**STAGING PLAN
I-39/US 20 STAGE 4**

SCALE: 1"=20' SHEET 184 OF 231 SHEETS STA. 2630+00.00 TO STA. 2644+00.00

KEYPLAN SHEET 8				
F.A.I. RTE.	SECTION	COUNTY	TOTAL SHEETS	SHEET NO.
39	(201-3)K	WINNEBAGO	2192	358
			CONTRACT NO. 64B13	
ILLINOIS FED. AID PROJECT				



**IMPROVEMENT ENDS - I-39 / US 20
STA 2644+93.00**

LEGEND NOTES

1. DRUMS, VERTICAL PANELS, AND BARRICADES ARE SPACED 40' C-C ALONG SHIFTS, 100' C-C ON TANGENT, AND 25' C-C ALONG RAMP GOSES, EXCEPT WHERE OTHERWISE NOTED.

LEGEND

- WORK ZONE
- COMPLETED CONSTRUCTION (PREVIOUS STAGE WORK ZONE)
- TEMPORARY PAVEMENT
- COMPLETED TEMPORARY PAVEMENT (PREVIOUS STAGE WORK ZONE)
- DIRECTION OF TRAFFIC
- TYPE II BARRICADE OR DRUM, W/ STEADY BURN LIGHT (SEE NOTE)
- VERTICAL PANELS (SEE NOTE)
- TEMPORARY CONCRETE BARRIER
- IMPACT ATTENUATORS, TEMPORARY
- SIGN

MODEL I39_P1_A1x07 (Sheet)
FILE NAME: p:\projects\2023\108800\108800.dwg
DocuCAD_Sheets\MOT\108800\108800.dwg



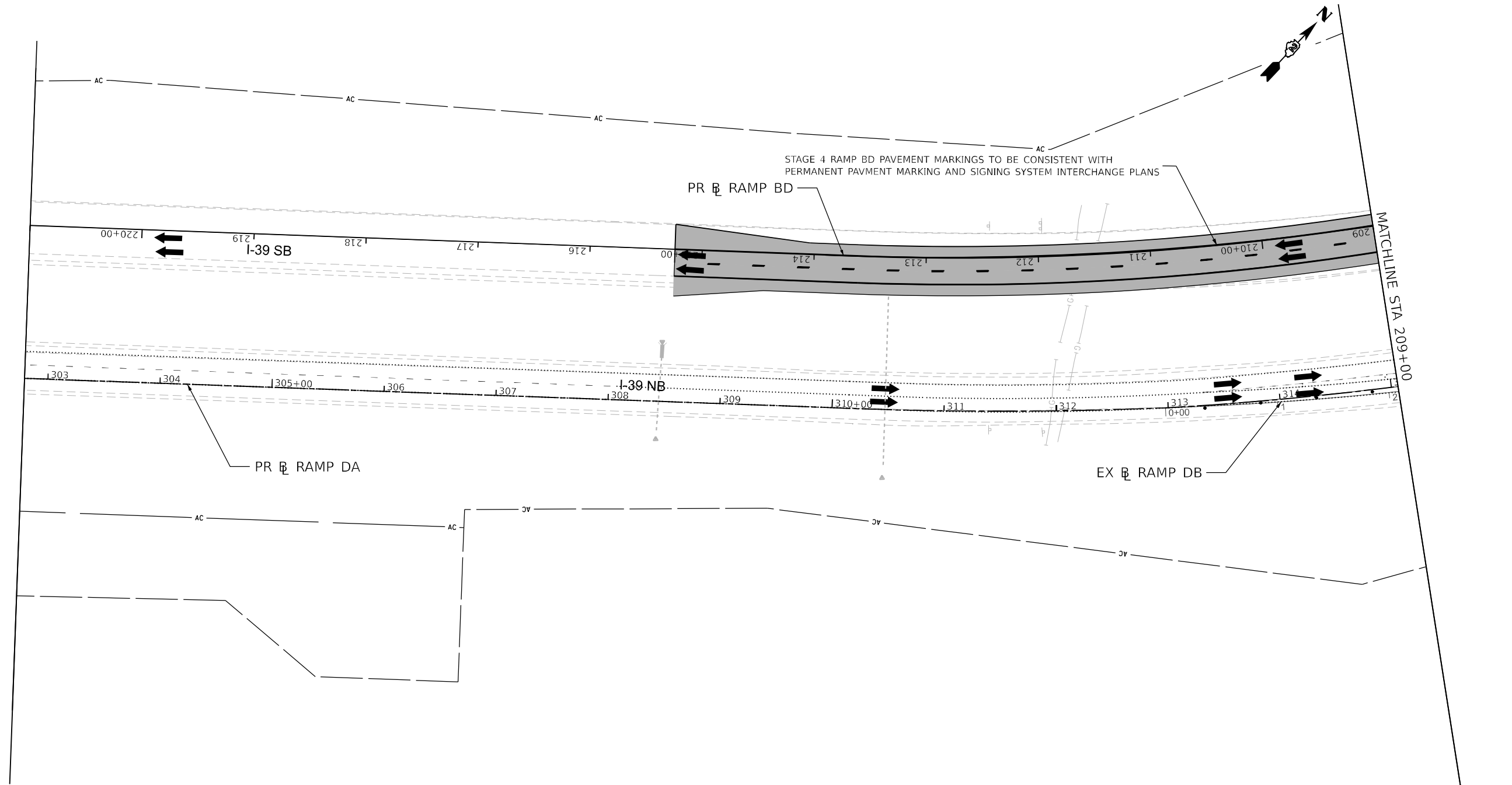
USER NAME = nReynolds	DESIGNED - J.TARDY	REVISED -
	DRAWN - N. REYNOLDS	REVISED -
PLOT SCALE = 100,000,000.01' / in.	CHECKED - J.TARDY	REVISED -
PLOT DATE = 3/30/2023	DATE - 3/31/2023	REVISED -

STATE OF ILLINOIS
DEPARTMENT OF TRANSPORTATION

**STAGING PLAN
I-39/US 20 STAGE 4**

SCALE: 1"=20' SHEET 185 OF 231 SHEETS STA. 2644+00.00 TO STA. 2659+00.00

KEYPLAN SHEET 9				
F.A.I. RTE.	SECTION	COUNTY	TOTAL SHEETS	SHEET NO.
39	(201-3)K	WINNEBAGO	2192	359
CONTRACT NO. 64B13				
ILLINOIS FED. AID PROJECT				



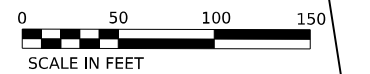
LEGEND NOTES

1. DRUMS, VERTICAL PANELS, AND BARRICADES ARE SPACED 40' C-C ALONG SHIFTS, 100' C-C ON TANGENT, AND 25' C-C ALONG RAMP GORES, EXCEPT WHERE OTHERWISE NOTED.

LEGEND

- WORK ZONE
- COMPLETED CONSTRUCTION (PREVIOUS STAGE WORK ZONE)
- TEMPORARY PAVEMENT
- COMPLETED TEMPORARY PAVEMENT (PREVIOUS STAGE WORK ZONE)

- DIRECTION OF TRAFFIC
- TYPE II BARRICADE OR DRUM, W/ STEADY BURN LIGHT (SEE NOTE)
- VERTICAL PANELS (SEE NOTE)
- TEMPORARY CONCRETE BARRIER
- IMPACT ATTENUATORS, TEMPORARY
- SIGN



MODEL: PR_RampBD - MOT-Plan - 02 (Sheet)
 FILE NAME: \\p01\csc\proj\2021\64B13\Drawings\Stage 4\Stage 4.dgn



USER NAME = vvesco	DESIGNED - JWM	REVISED -
DRAWN - VV	REVISOR -	
PLOT SCALE = 0.16666633 1 / in.	CHECKED - EJG	REVISED -
PLOT DATE = 03/30/2023	DATE - 03/31/2023	REVISED -

STATE OF ILLINOIS
DEPARTMENT OF TRANSPORTATION

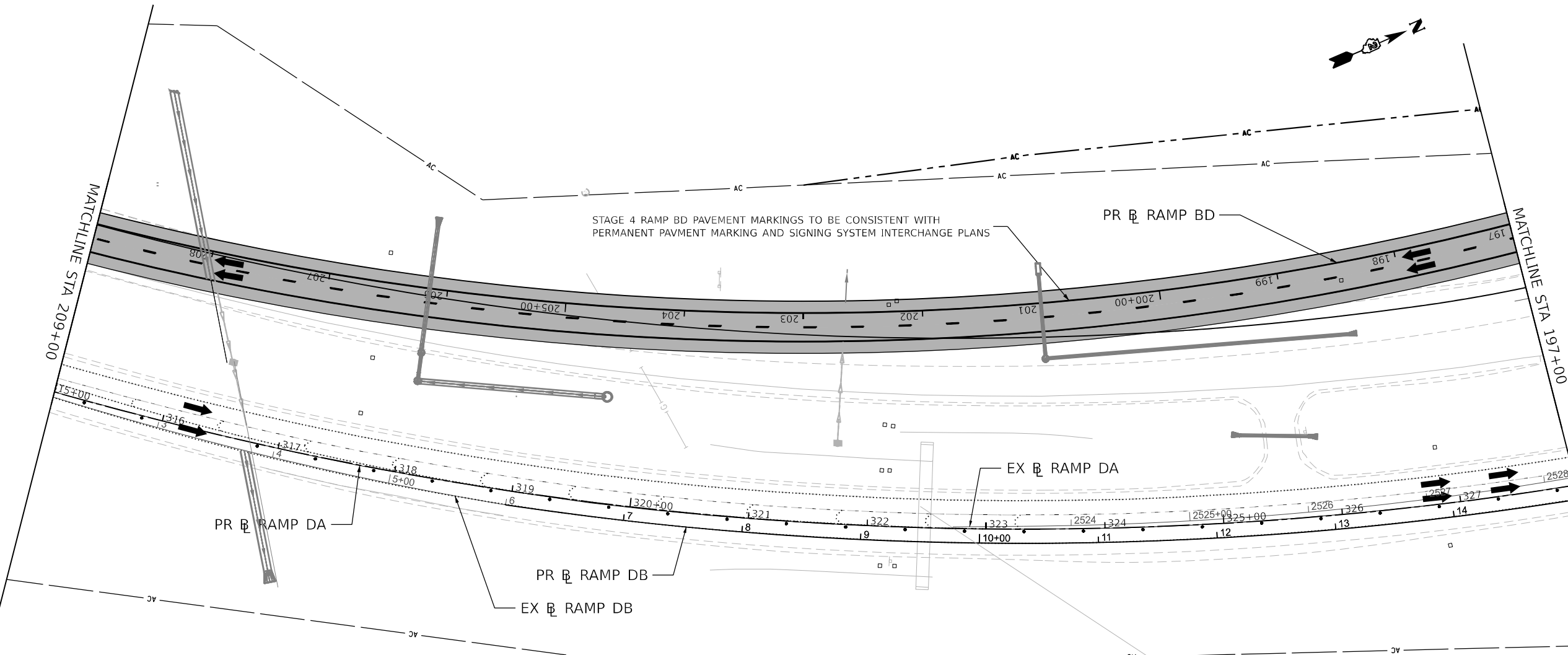
STAGING PLAN
STAGE 4 RAMPS BD AND DB PLANS

SCALE: 1"=50' SHEET 1 OF 10 SHEETS STA. 209+00 TO STA. 215+00

KEYPLAN SHEET 11			
F.A.I. RTE.	SECTION	COUNTY	TOTAL SHEETS
39	(201-3)K	WINNEBAGO	2192
			SHEET NO. 360
CONTRACT NO. 64B13			
ILLINOIS FED. AID PROJECT			

MATCHLINE STA 209+00

MATCHLINE STA 197+00



STAGE 4 RAMP BD PAVEMENT MARKINGS TO BE CONSISTENT WITH PERMANENT PAVEMENT MARKING AND SIGNING SYSTEM INTERCHANGE PLANS

PR RAMP BD

EX RAMP DA

PR RAMP DA

PR RAMP DB

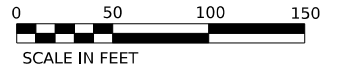
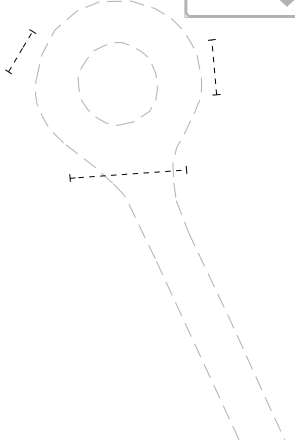
EX RAMP DB

LEGEND NOTES

1. DRUMS, VERTICAL PANELS, AND BARRICADES ARE SPACED 40' C-C ALONG SHIFTS, 100' C-C ON TANGENT, AND 25' C-C ALONG RAMP GORES, EXCEPT WHERE OTHERWISE NOTED.

LEGEND

- WORK ZONE
- COMPLETED CONSTRUCTION (PREVIOUS STAGE WORK ZONE)
- TEMPORARY PAVEMENT
- COMPLETED TEMPORARY PAVEMENT (PREVIOUS STAGE WORK ZONE)
- DIRECTION OF TRAFFIC
- TYPE II BARRICADE OR DRUM, W/ STEADY BURN LIGHT (SEE NOTE)
- VERTICAL PANELS (SEE NOTE)
- TEMPORARY CONCRETE BARRIER
- IMPACT ATTENUATORS, TEMPORARY
- SIGN



MODEL: PR_Ramp100 - MOT-Plan_03 (Sheet)
 FILE NAME: \\p01\csc\proj\2023\64B13\Drawings\2023\Stage 4.dgn

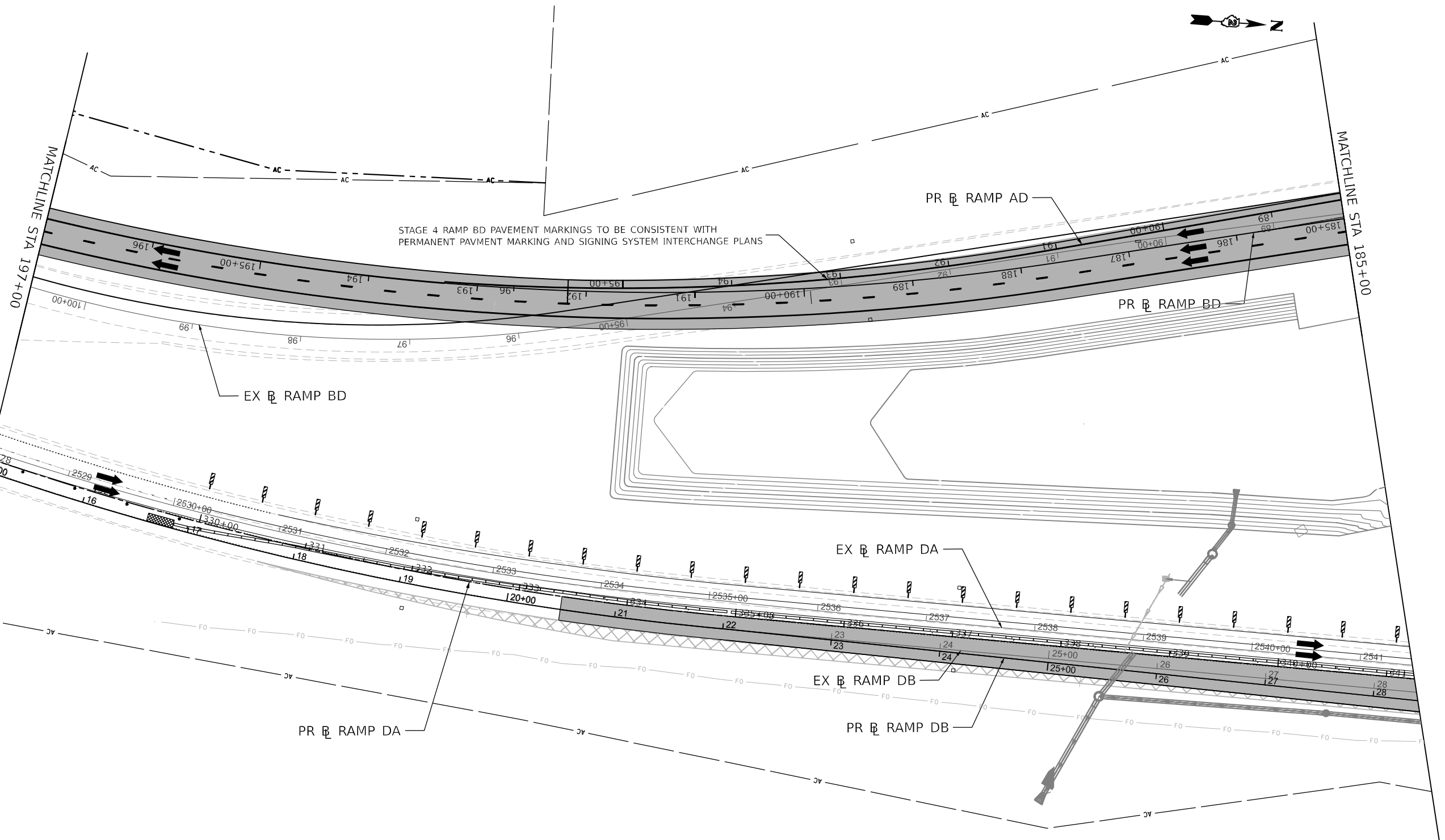


USER NAME = vvesco	DESIGNED - JWM	REVISED -
DRAWN - VV	REVISED -	
PLOT SCALE = 0.16666633 1 / in.	CHECKED - EIG	REVISED -
PLOT DATE = 03/30/2023	DATE - 03/31/2023	REVISED -

STATE OF ILLINOIS
DEPARTMENT OF TRANSPORTATION

STAGING PLAN
STAGE 4 RAMPS BD AND DB PLANS
SCALE: 1"=50' SHEET 2 OF 10 SHEETS STA. 197+00 TO STA. 209+00











KEYPLAN SHEET 12			
F.A.I. RTE.	SECTION	COUNTY	TOTAL SHEETS SHEET NO.
39	(201-3)K	WINNEBAGO	2192 361
			CONTRACT NO. 64B13
ILLINOIS FED. AID PROJECT			

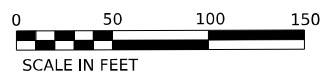


LEGEND NOTES

DRUMS, VERTICAL PANELS, AND BARRICADES ARE SPACED 40' C-C ALONG SHIFTS, 100' C-C ON TANGENT, AND 25' C-C ALONG RAMP GORES, EXCEPT WHERE OTHERWISE NOTED.

LEGEND

-  WORK ZONE
-  COMPLETED CONSTRUCTION (PREVIOUS STAGE WORK ZONE)
-  TEMPORARY PAVEMENT
-  COMPLETED TEMPORARY PAVEMENT (PREVIOUS STAGE WORK ZONE)
-  DIRECTION OF TRAFFIC
-  TYPE II BARRICADE OR DRUM, W/ STEADY BURN LIGHT (SEE NOTE)
-  VERTICAL PANELS (SEE NOTE)
-  TEMPORARY CONCRETE BARRIER
-  IMPACT ATTENUATORS, TEMPORARY
-  SIGN



Bowman
 18 S. LaSalle Street, Suite 2110
 Chicago, IL 60603
 312-414-4000
 www.bowman.com

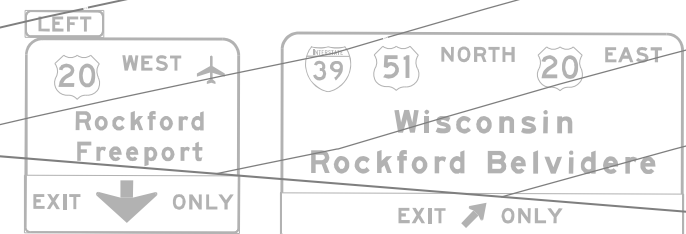
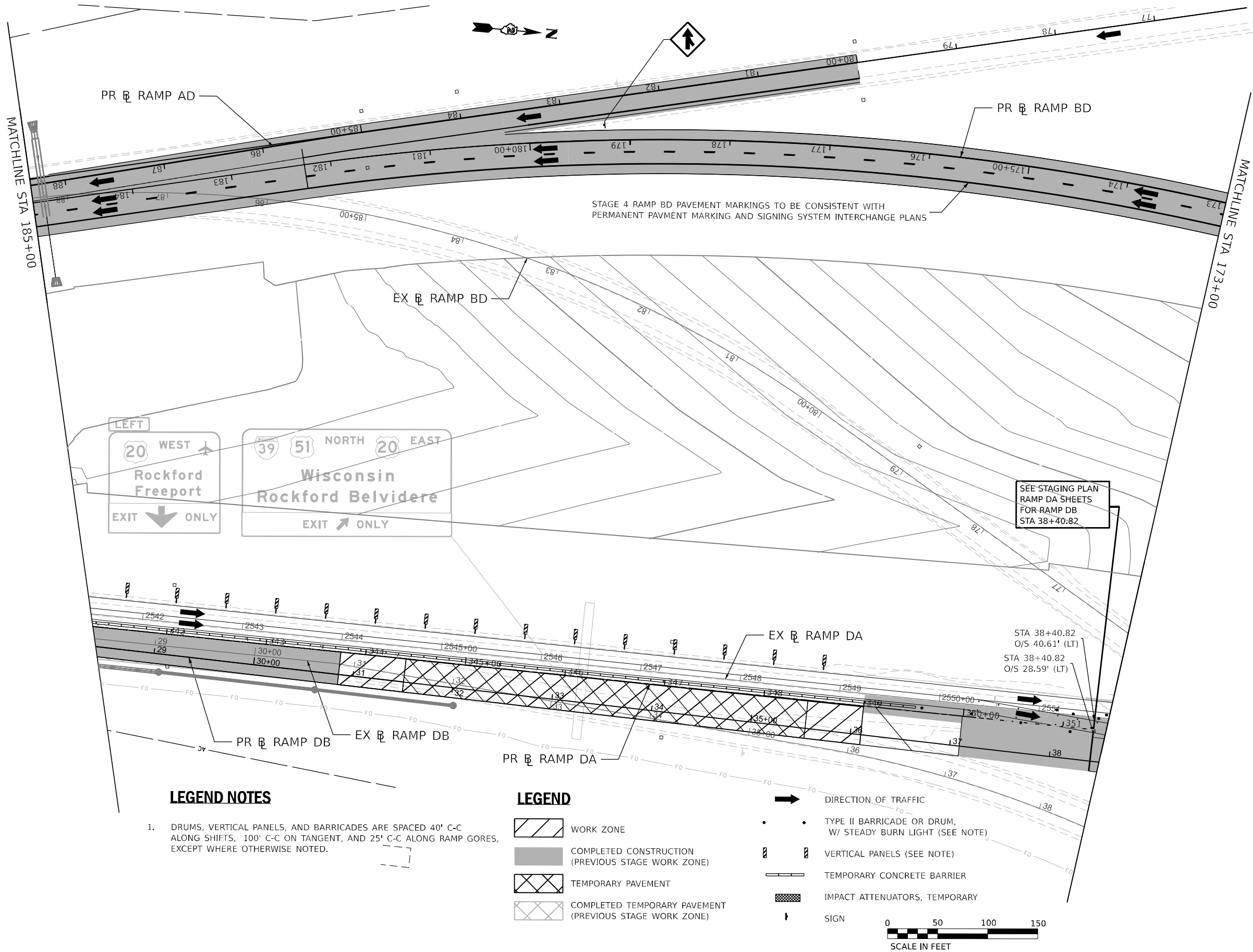
USER NAME = vvesco	DESIGNED - JWM	REVISED -
PLOT SCALE = 0.16666633" / in.	DRAWN - VV	REVISED -
PLOT DATE = 03/30/2023	CHECKED - EIG	REVISED -
	DATE - 03/31/2023	REVISED -

STATE OF ILLINOIS
 DEPARTMENT OF TRANSPORTATION

STAGING PLAN
 STAGE 4 RAMPS BD AND DB PLANS
 SCALE: 1"=50'
 SHEET 3 OF 10 SHEETS
 STA. 185+00 TO STA. 197+00

KEYPLAN SHEET 13				
F.A.I. RTE.	SECTION	COUNTY	TOTAL SHEETS	SHEET NO.
39	(201-3)K	WINNEBAGO	2192	362
				CONTRACT NO. 64B13
ILLINOIS FED. AID PROJECT				

MODEL PR_RampBD - MOT-Plan - 04 (Sheet)
 FILE NAME: \\p1\projects\2023\64B13\Documents\10800\00\Eng_Docs\CAD_Sheets\MOT\Ramps_BD_DB_Bowman\10264813-54Sht-MOT-Stage-4.dgn



LEGEND NOTES

1. DRUMS, VERTICAL PANELS, AND BARRICADES ARE SPACED 40' C-C ALONG SHIFTS, 100' C-C ON TANGENT, AND 25' C-C ALONG RAMP GORES, EXCEPT WHERE OTHERWISE NOTED.

LEGEND

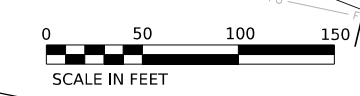
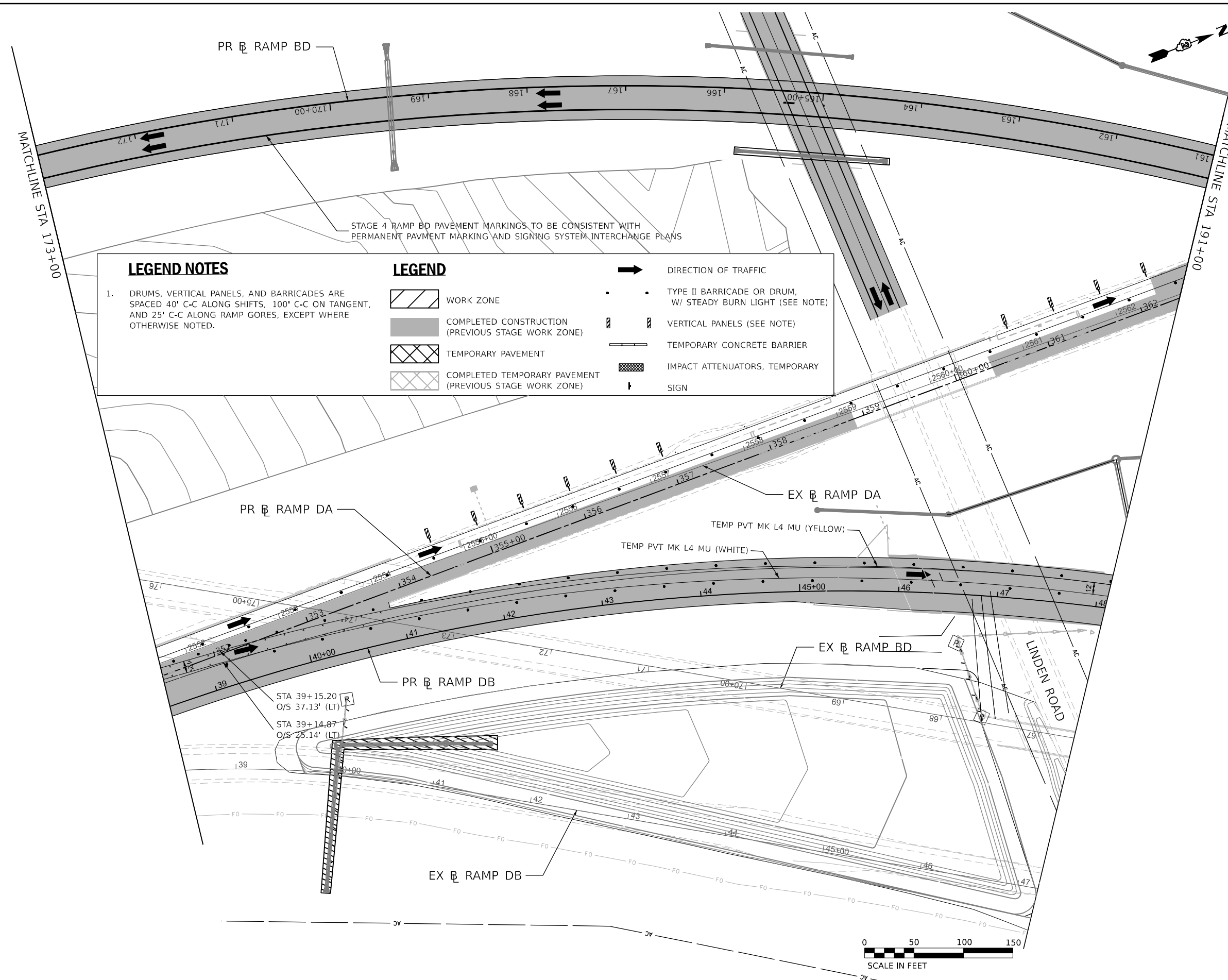
- WORK ZONE
- COMPLETED CONSTRUCTION (PREVIOUS STAGE WORK ZONE)
- TEMPORARY PAVEMENT
- COMPLETED TEMPORARY PAVEMENT (PREVIOUS STAGE WORK ZONE)
- DIRECTION OF TRAFFIC
- TYPE II BARRICADE OR DRUM, W/ STEADY BURN LIGHT (SEE NOTE)
- VERTICAL PANELS (SEE NOTE)
- TEMPORARY CONCRETE BARRIER
- IMPACT ATTENUATORS, TEMPORARY
- SIGN



USER NAME = vvesco	DESIGNED - JWM	REVISSED -
PLOT SCALE = 0.16666633 1 / in.	DRAWN - VV	REVISSED -
PLOT DATE = 03/30/2023	CHECKED - EJG	REVISSED -
	DATE - 03/31/2023	REVISSED -

F.A.I. RTE.	SECTION	COUNTY	TOTAL SHEETS	SHEET NO.
39	(201-3)K	WINNEBAGO	2192	363
			CONTRACT NO. 64B13	
		ILLINOIS FED. AID PROJECT		

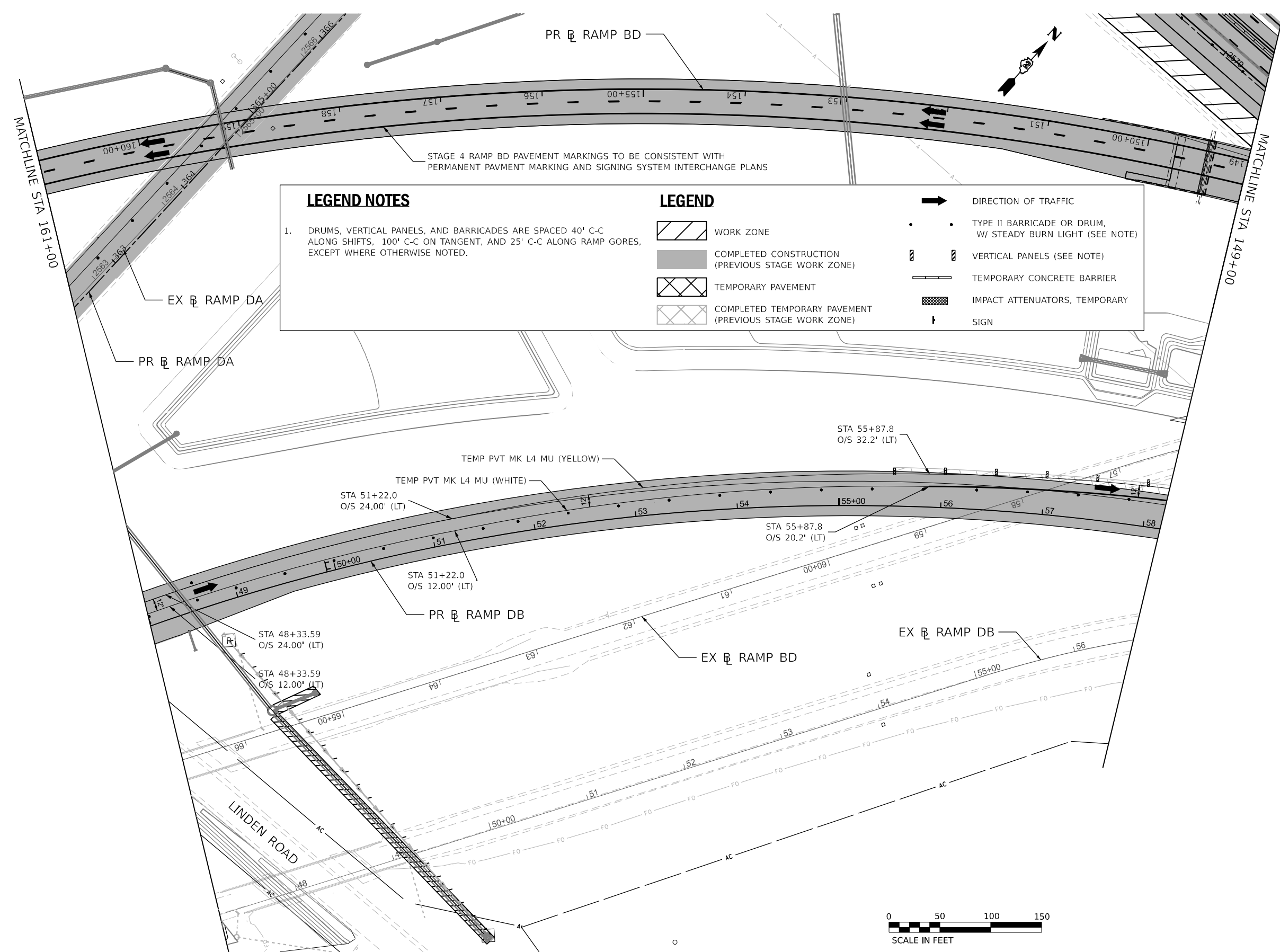
MODEL: PR_Ramp_BD - MOT-Plan_06 (Sheet)
 FILE NAME: \\p0101\csc\p0101\p0101\Documents\108800\00\Eng_Docs\CAD_Sheets\MOT\Ramps_BD_DB_(Bowman)\D264813-545ch-MOT-Stage-4.dgn



LEGEND NOTES		LEGEND	
<p>1. DRUMS, VERTICAL PANELS, AND BARRICADES ARE SPACED 40' C-C ALONG SHIFTS, 100' C-C ON TANGENT, AND 25' C-C ALONG RAMP GORES, EXCEPT WHERE OTHERWISE NOTED.</p>		<p> WORK ZONE</p> <p> COMPLETED CONSTRUCTION (PREVIOUS STAGE WORK ZONE)</p> <p> TEMPORARY PAVEMENT</p> <p> COMPLETED TEMPORARY PAVEMENT (PREVIOUS STAGE WORK ZONE)</p>	<p> DIRECTION OF TRAFFIC</p> <p> TYPE II BARRICADE OR DRUM, W/ STEADY BURN LIGHT (SEE NOTE)</p> <p> VERTICAL PANELS (SEE NOTE)</p> <p> TEMPORARY CONCRETE BARRIER</p> <p> IMPACT ATTENUATORS, TEMPORARY</p> <p> SIGN</p>

USER NAME = vvesco	DESIGNED - JWM	REVISED -
PLOT SCALE = 0.16666633' / in.	DRAWN - VV	REVISED -
PLOT DATE = 03/30/2023	CHECKED - EIG	REVISED -
	DATE - 03/31/2023	REVISED -

KEYPLAN SHEET 15			
F.A.I. RTE.	SECTION	COUNTY	TOTAL SHEETS
39	(201-3)K	WINNEBAGO	2192
			SHEET NO.
			364
		CONTRACT NO. 64B13	
		ILLINOIS FED. AID PROJECT	



LEGEND NOTES

1. DRUMS, VERTICAL PANELS, AND BARRICADES ARE SPACED 40' C-C ALONG SHIFTS, 100' C-C ON TANGENT, AND 25' C-C ALONG RAMP GORES, EXCEPT WHERE OTHERWISE NOTED.

LEGEND

- WORK ZONE
- COMPLETED CONSTRUCTION (PREVIOUS STAGE WORK ZONE)
- TEMPORARY PAVEMENT
- COMPLETED TEMPORARY PAVEMENT (PREVIOUS STAGE WORK ZONE)
- DIRECTION OF TRAFFIC
- TYPE II BARRICADE OR DRUM, W/ STEADY BURN LIGHT (SEE NOTE)
- VERTICAL PANELS (SEE NOTE)
- TEMPORARY CONCRETE BARRIER
- IMPACT ATTENUATORS, TEMPORARY
- SIGN

MODEL: PR_Ramp161-01.dwg - MOT-Plan_01 (Sheet)
 FILE: NAME: \\p01\csc\p01\2023\03\31\2023\108000\00\Eng_Docs\CAD_Sheets\MOT\Ramps_BD,DB_(Bowman)\0264813-555ch-MOT-Stage_4.dwg



USER NAME = vvesco	DESIGNED - JWM	REVISED -
DRAWN - VV	REVISED -	
CHECKED - EIG	REVISED -	
DATE - 03/31/2023	REVISED -	

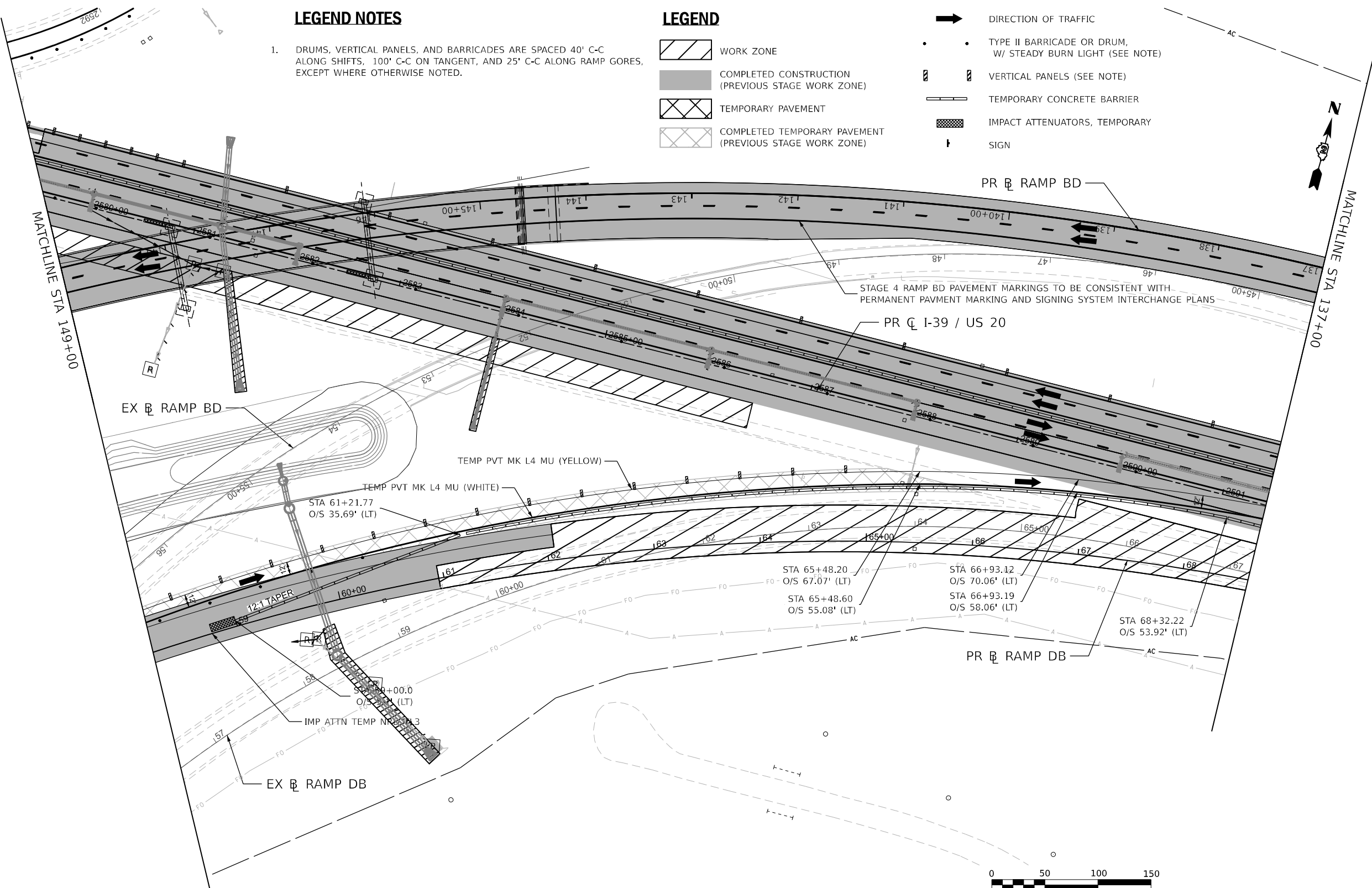
STATE OF ILLINOIS
DEPARTMENT OF TRANSPORTATION

STAGING PLAN
STAGE 4 RAMPS BD AND DB PLANS

SCALE: 1"=50' SHEET 6 OF 10 SHEETS STA. 149+00 TO STA. 161+00

F.A.I. RTE.		SECTION	COUNTY	TOTAL SHEETS	SHEET NO.
39		(201-3)K	WINNEBAGO	2192	365
CONTRACT NO. 64B13					
ILLINOIS FED. AID PROJECT					

KEYPLAN SHEET 16



- LEGEND NOTES**
- DRUMS, VERTICAL PANELS, AND BARRICADES ARE SPACED 40' C-C ALONG SHIFTS, 100' C-C ON TANGENT, AND 25' C-C ALONG RAMP GORES, EXCEPT WHERE OTHERWISE NOTED.

- LEGEND**
- WORK ZONE
 - COMPLETED CONSTRUCTION (PREVIOUS STAGE WORK ZONE)
 - TEMPORARY PAVEMENT
 - COMPLETED TEMPORARY PAVEMENT (PREVIOUS STAGE WORK ZONE)
 - DIRECTION OF TRAFFIC
 - TYPE II BARRICADE OR DRUM, W/ STEADY BURN LIGHT (SEE NOTE)
 - VERTICAL PANELS (SEE NOTE)
 - TEMPORARY CONCRETE BARRIER
 - IMPACT ATTENUATORS, TEMPORARY
 - SIGN

STA 61+21.77
O/S 35.69' (LT)

STA 65+48.20
O/S 67.07' (LT)

STA 65+48.60
O/S 55.08' (LT)

STA 66+93.12
O/S 70.06' (LT)

STA 66+93.19
O/S 58.06' (LT)

STA 68+32.22
O/S 53.92' (LT)



MODEL_PATH: \\s:\p\180 - MOT-Plan - 08 (Sheet)
FILE_NAME: \\s:\p\180 - MOT-Plan - 08 (Sheet)\DWG\CAD_Sheets\MOT\Reamps_BD.DB (Bowman)\D2164813-5651-MOT-Stage 4.dwg



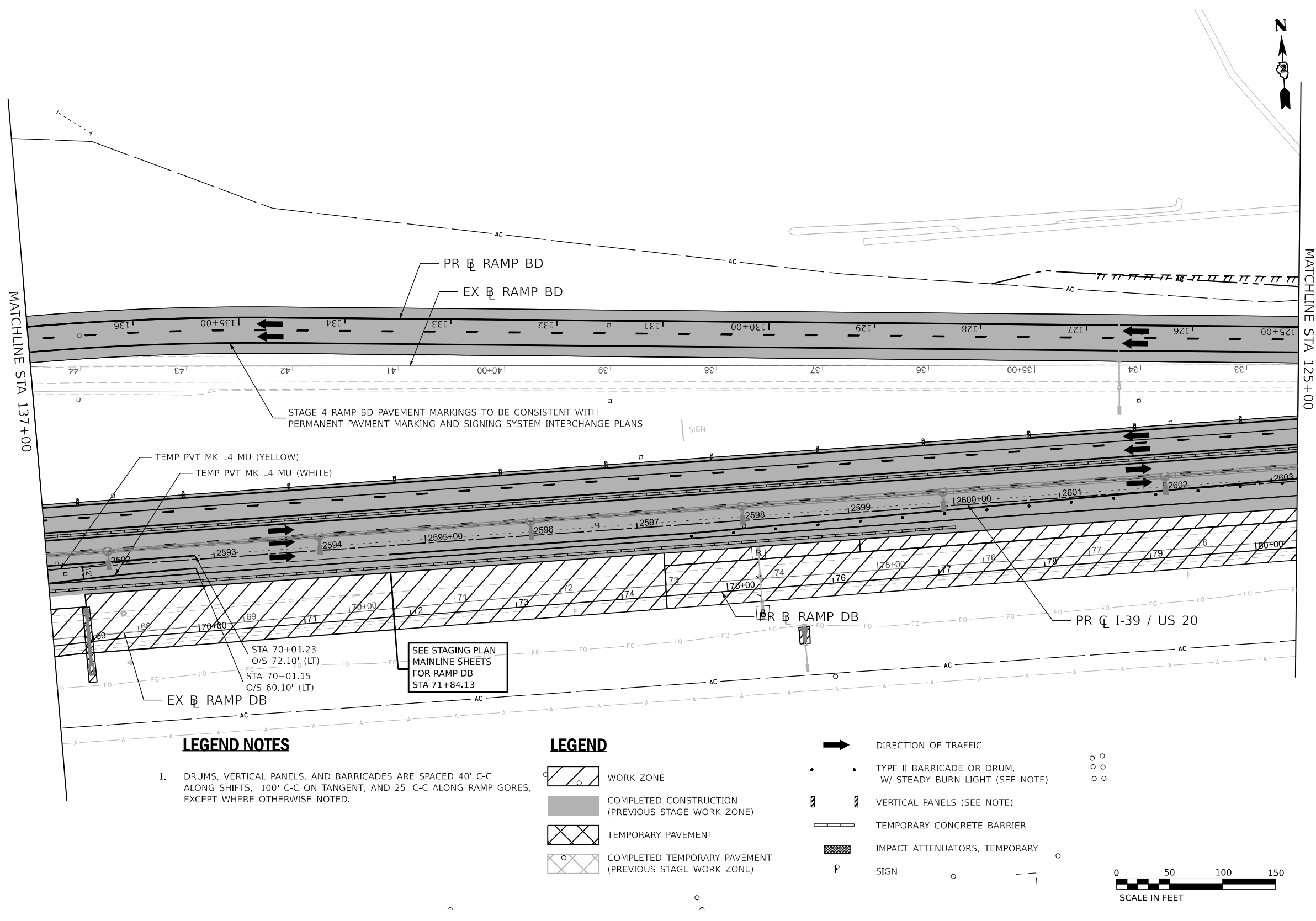
USER NAME = vvesco	DESIGNED - JWM	REVISED -
PLOT SCALE = 0.16666633 1 / in.	DRAWN - VV	REVISED -
PLOT DATE = 03/30/2023	CHECKED - EIG	REVISED -
	DATE - 03/31/2023	REVISED -

STATE OF ILLINOIS
DEPARTMENT OF TRANSPORTATION

SCALE: 1"=50'		SHEET 7 OF 10 SHEETS		STA. 137+00 TO STA. 149+00	
---------------	--	----------------------	--	----------------------------	--

KEYPLAN SHEET 17				
F.A.I. RTE.	SECTION	COUNTY	TOTAL SHEETS	SHEET NO.
39	(201-3)K	WINNEBAGO	2192	366
CONTRACT NO. 64B13				
ILLINOIS FED. AID PROJECT				

MODEL_PATH = ...
 FILE_NAME = ...

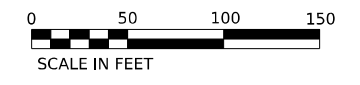


LEGEND NOTES

1. DRUMS, VERTICAL PANELS, AND BARRICADES ARE SPACED 40' C-C ALONG SHIFTS, 100' C-C ON TANGENT, AND 25' C-C ALONG RAMP GORES, EXCEPT WHERE OTHERWISE NOTED.

LEGEND

- WORK ZONE
- COMPLETED CONSTRUCTION (PREVIOUS STAGE WORK ZONE)
- TEMPORARY PAVEMENT
- COMPLETED TEMPORARY PAVEMENT (PREVIOUS STAGE WORK ZONE)
- DIRECTION OF TRAFFIC
- TYPE II BARRICADE OR DRUM, W/ STEADY BURN LIGHT (SEE NOTE)
- VERTICAL PANELS (SEE NOTE)
- TEMPORARY CONCRETE BARRIER
- IMPACT ATTENUATORS, TEMPORARY
- SIGN



USER NAME = vvesco	DESIGNED - JWM	REVISED -
DRAWN - VV	REVISIONS -	REVISIONS -
CHECKED - EIG	REVISIONS -	REVISIONS -
PLOT DATE = 03/30/2023	DATE - 03/31/2023	REVISIONS -

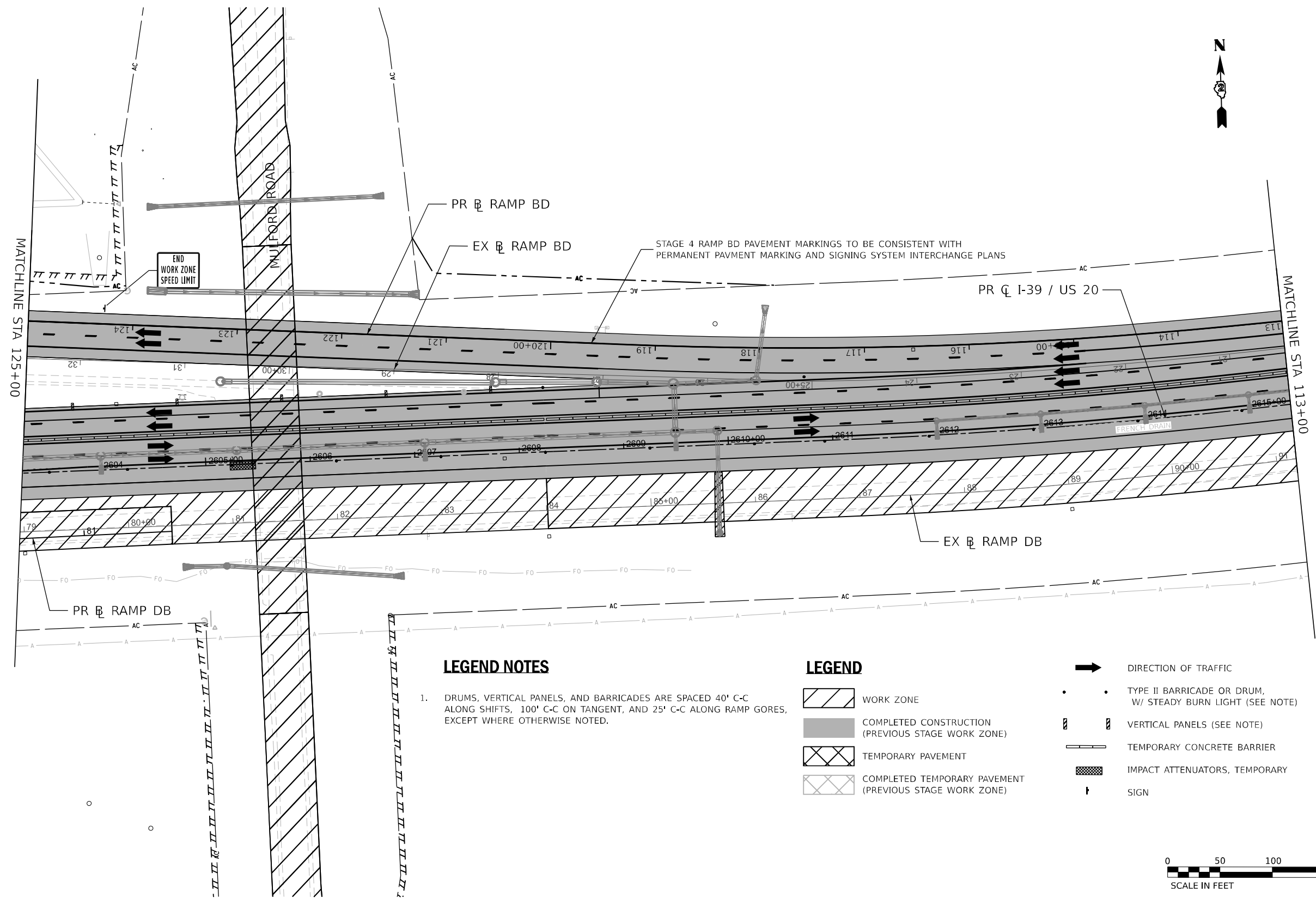
STATE OF ILLINOIS
 DEPARTMENT OF TRANSPORTATION

STAGING PLAN STAGE 4 RAMPS BD AND DB PLANS		F.A.I. RTE.	SECTION	COUNTY	TOTAL SHEETS	SHEET NO.
SCALE: 1"=50'	SHEET 8 OF 10 SHEETS	39	(201-3)K	WINNEBAGO	2192	367
STA. 125+00 TO STA. 137+00	CONTRACT NO. 64B13					

KEYPLAN SHEET 18

ILLINOIS FED. AID PROJECT					
-----------------------------	--	--	--	--	--

MODEL_PATH: \\p101\p101\p101 - MOT - Plans - 10 (Sheet) -
 FILE_NAME: \\p101\p101\p101 - MOT - Plans - 10 (Sheet) - Stage 4.dwg
 PROJECT_PATH: \\p101\p101\p101 - MOT - Plans - 10 (Sheet) - Stage 4.dwg
 PROJECT_NAME: \\p101\p101\p101 - MOT - Plans - 10 (Sheet) - Stage 4.dwg

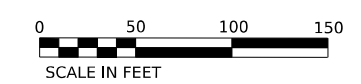


LEGEND NOTES

1. DRUMS, VERTICAL PANELS, AND BARRICADES ARE SPACED 40' C-C ALONG SHIFTS, 100' C-C ON TANGENT, AND 25' C-C ALONG RAMP GORES, EXCEPT WHERE OTHERWISE NOTED.

LEGEND

- WORK ZONE
- COMPLETED CONSTRUCTION (PREVIOUS STAGE WORK ZONE)
- TEMPORARY PAVEMENT
- COMPLETED TEMPORARY PAVEMENT (PREVIOUS STAGE WORK ZONE)
- DIRECTION OF TRAFFIC
- TYPE II BARRICADE OR DRUM, W/ STEADY BURN LIGHT (SEE NOTE)
- VERTICAL PANELS (SEE NOTE)
- TEMPORARY CONCRETE BARRIER
- IMPACT ATTENUATORS, TEMPORARY
- SIGN

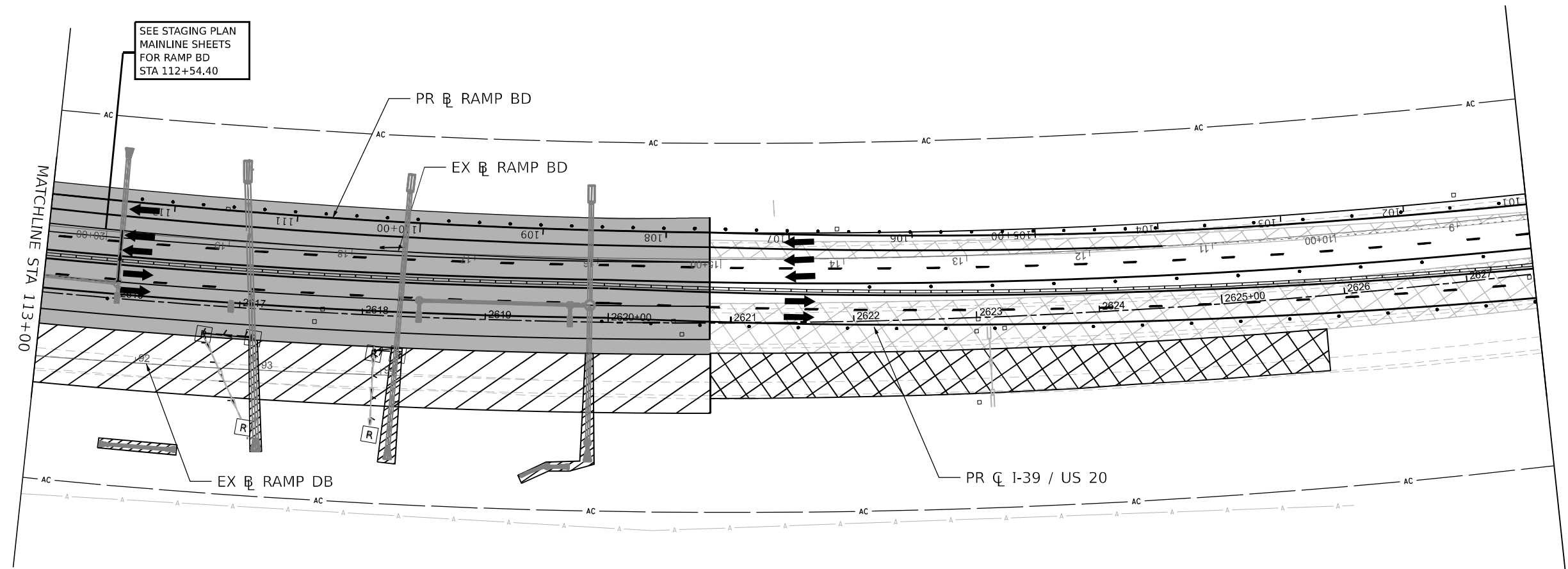


USER NAME = vvesco	DESIGNED - JWM	REVISED -
PLOT SCALE = 0.16666633 1 / in.	DRAWN - VV	REVISED -
PLOT DATE = 03/30/2023	CHECKED - EIG	REVISED -
	DATE - 03/31/2023	REVISED -

STATE OF ILLINOIS
 DEPARTMENT OF TRANSPORTATION

STAGING PLAN			
STAGE 4 RAMPS BD AND DB PLANS			
SCALE: 1"=50'	SHEET 9	OF 10 SHEETS	STA. 113+00 TO STA. 125+00

KEYPLAN SHEET 19			
F.A.I. RTE.	SECTION	COUNTY	TOTAL SHEETS
39	(201-3)K	WINNEBAGO	2192
		CONTRACT NO.	64B13
ILLINOIS FED. AID PROJECT			

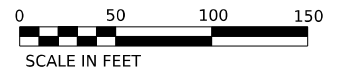


LEGEND NOTES

1. DRUMS, VERTICAL PANELS, AND BARRICADES ARE SPACED 40' C-C ALONG SHIFTS, 100' C-C ON TANGENT, AND 25' C-C ALONG RAMP GORES, EXCEPT WHERE OTHERWISE NOTED.

LEGEND

- WORK ZONE
- COMPLETED CONSTRUCTION (PREVIOUS STAGE WORK ZONE)
- TEMPORARY PAVEMENT
- COMPLETED TEMPORARY PAVEMENT (PREVIOUS STAGE WORK ZONE)
- DIRECTION OF TRAFFIC
- TYPE II BARRICADE OR DRUM, W/ STEADY BURN LIGHT (SEE NOTE)
- VERTICAL PANELS (SEE NOTE)
- TEMPORARY CONCRETE BARRIER
- IMPACT ATTENUATORS, TEMPORARY
- SIGN



MODEL_PATH = R:\Projects\111\Sheet11\111_Sheet11.dwg
 USER = vvesco
 PLOT DATE = 03/30/2023



USER NAME = vvesco	DESIGNED - JWM	REVISED -
DRAWN - VV	CHECKED - EIG	DATE - 03/31/2023
PLOT SCALE = 0.16666633 1 / in.		
PLOT DATE = 03/30/2023		

STATE OF ILLINOIS
DEPARTMENT OF TRANSPORTATION

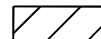



STAGING PLAN STAGE 4 RAMPS BD AND DB PLANS	
SCALE: 1"=50'	SHEET 10 OF 10 SHEETS
STA. 101+00	TO STA. 113+00







KEYPLAN SHEET 20			
F.A.I. RTE.	SECTION	COUNTY	TOTAL SHEETS
39	(201-3)K	WINNEBAGO	2192
			SHEET NO. 369
			CONTRACT NO. 64B13
ILLINOIS FED. AID PROJECT			

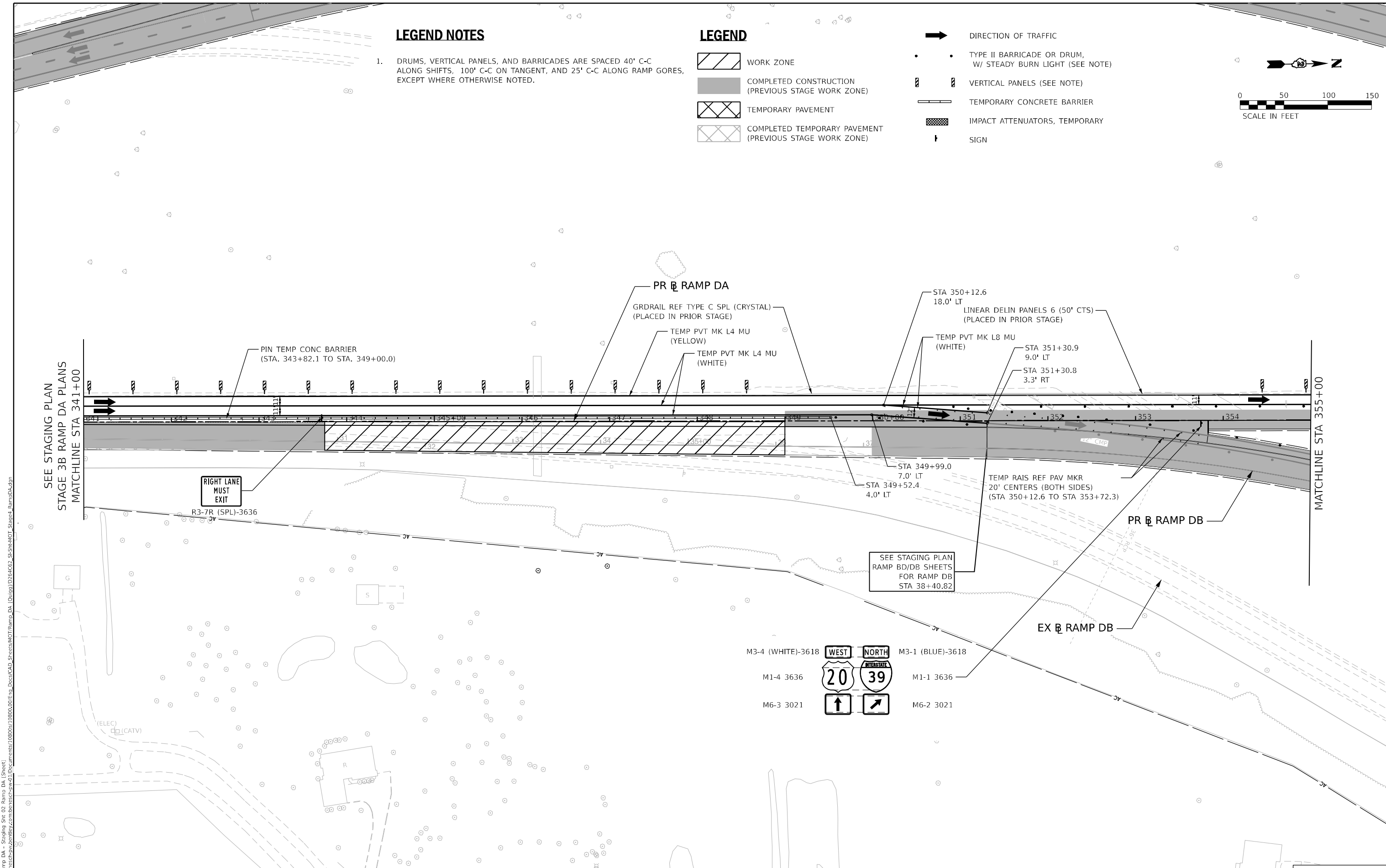
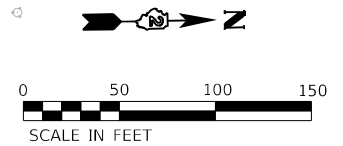
LEGEND NOTES

1. DRUMS, VERTICAL PANELS, AND BARRICADES ARE SPACED 40' C-C ALONG SHIFTS, 100' C-C ON TANGENT, AND 25' C-C ALONG RAMP GORES, EXCEPT WHERE OTHERWISE NOTED.

LEGEND

-  WORK ZONE
-  COMPLETED CONSTRUCTION (PREVIOUS STAGE WORK ZONE)
-  TEMPORARY PAVEMENT
-  COMPLETED TEMPORARY PAVEMENT (PREVIOUS STAGE WORK ZONE)

-  DIRECTION OF TRAFFIC
-  TYPE II BARRICADE OR DRUM, W/ STEADY BURN LIGHT (SEE NOTE)
-  VERTICAL PANELS (SEE NOTE)
-  TEMPORARY CONCRETE BARRIER
-  IMPACT ATTENUATORS, TEMPORARY
-  SIGN



MODEL Stage 4 Ramp DA - Staging Site 02 Ramp DA (Sheet)
 FILE NAME: \\server\projects\108000\108000\00\Eng_Docs\CAD_Sheets\MOT\Ramp_DA (03/31/2023)\108000\108000\00\Eng_Docs\CAD_Sheets\MOT\Ramp_DA.dgn



USER NAME = slemanski	DESIGNED - SL	REVISED -
DRAWN - SL	CHECKED - FBN	REVISED -
PLOT SCALE = 99.99980000' / in.	DATE = 03/31/2023	REVISED -
PLOT DATE = 3/30/2023		

STATE OF ILLINOIS DEPARTMENT OF TRANSPORTATION

STAGING PLAN STAGE 4 RAMP DA PLANS	
SCALE: 1"=50'	SHEET 1 OF 3 SHEETS





F.A.I. RTE. 39	SECTION (201-3)K	COUNTY WINNEBAGO	TOTAL SHEETS 2192	SHEET NO. 370
CONTRACT NO. 64B13				







KEYPLAN SHEET 23				
ILLINOIS FED. AID PROJECT				

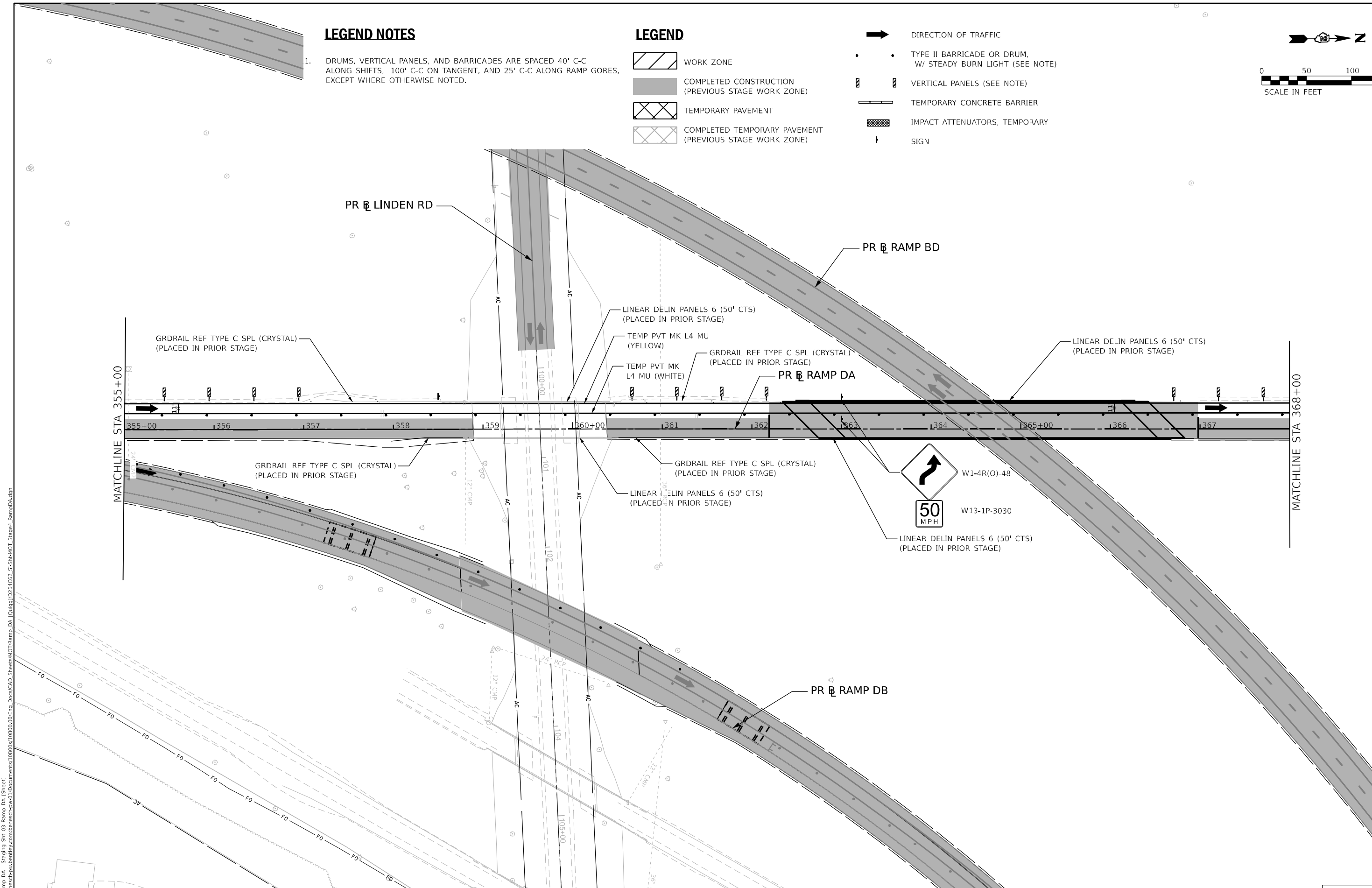
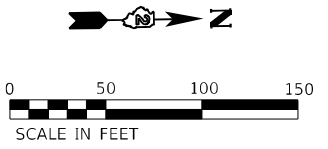
LEGEND NOTES

1. DRUMS, VERTICAL PANELS, AND BARRICADES ARE SPACED 40' C-C ALONG SHIFTS, 100' C-C ON TANGENT, AND 25' C-C ALONG RAMP GORES, EXCEPT WHERE OTHERWISE NOTED.


LEGEND

-  WORK ZONE
-  COMPLETED CONSTRUCTION (PREVIOUS STAGE WORK ZONE)
-  TEMPORARY PAVEMENT
-  COMPLETED TEMPORARY PAVEMENT (PREVIOUS STAGE WORK ZONE)

-  DIRECTION OF TRAFFIC
-  TYPE II BARRICADE OR DRUM, W/ STEADY BURN LIGHT (SEE NOTE)
-  VERTICAL PANELS (SEE NOTE)
-  TEMPORARY CONCRETE BARRIER
-  IMPACT ATTENUATORS, TEMPORARY
-  SIGN



MODEL Stage 4 Ramp DA - Staging Site 03 Ramp DA (Sheet)
 FILE NAME: \\p:\projects\2021\2021-03-Ramp-DA\Drawings\108000\01\Eng_Docs\CAD_Sheets\MOT\Ramp_DA (Orig)\D334E63_S1-S14-MOT_Stage4_RampDA.dgn

 QUIGG ENGINEERING INC	USER NAME = slernanski	DESIGNED - SL	REVISED -
	PLOT SCALE = 99.99980000 ' / in.	DRAWN - SL	REVISED -
	PLOT DATE = 3/30/2023	CHECKED - FBN	REVISED -
		DATE - 03/31/2023	REVISED -

STATE OF ILLINOIS
DEPARTMENT OF TRANSPORTATION





STAGING PLAN STAGE 4 RAMP DA PLANS	
SCALE: 1"=50'	SHEET 2 OF 3 SHEETS
STA. 355+00.00	TO STA. 368+00.00







KEYPLAN SHEET 24			
F.A.I. RTE.	SECTION	COUNTY	TOTAL SHEETS
39	(201-3)K	WINNEBAGO	2192
			SHEET NO. 371
CONTRACT NO. 64B13			
ILLINOIS FED. AID PROJECT			

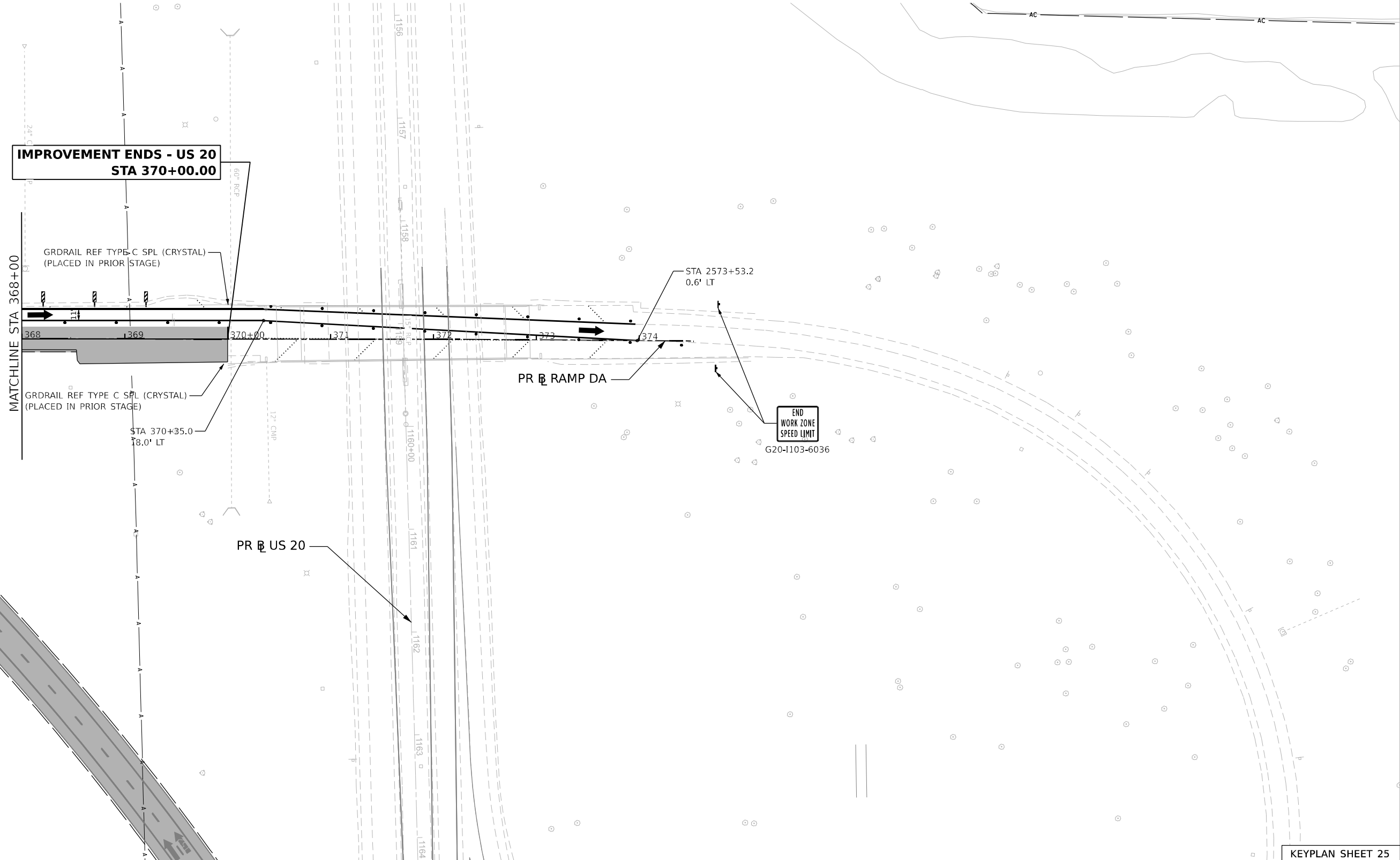
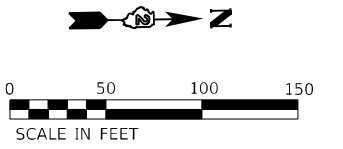
LEGEND NOTES

1. DRUMS, VERTICAL PANELS, AND BARRICADES ARE SPACED 40' C-C ALONG SHIFTS, 100' C-C ON TANGENT, AND 25' C-C ALONG RAMP GORES, EXCEPT WHERE OTHERWISE NOTED.

LEGEND

-  WORK ZONE
-  COMPLETED CONSTRUCTION (PREVIOUS STAGE WORK ZONE)
-  TEMPORARY PAVEMENT
-  COMPLETED TEMPORARY PAVEMENT (PREVIOUS STAGE WORK ZONE)

-  DIRECTION OF TRAFFIC
-  TYPE II BARRICADE OR DRUM, W/ STEADY BURN LIGHT (SEE NOTE)
-  VERTICAL PANELS (SEE NOTE)
-  TEMPORARY CONCRETE BARRIER
-  IMPACT ATTENUATORS, TEMPORARY
-  SIGN



MODEL Stage 4 Ramp DA - Staging Site 04 Ramp DA (Sheet)
 FILE NAME: \\p01c01\p01c01\Documents\108006\108006\01\Eng_Docs\CAD_Sheets\MOT\Ramp_DA_C01\Stage4_RampDA.dgn



USER NAME = slernanski	DESIGNED - SL	REVISED -
DRAWN - SL	REVISIONS -	
PLOT SCALE = 99.99980000' / in.	CHECKED - FBN	REVISED -
PLOT DATE = 3/30/2023	DATE - 03/31/2023	REVISED -

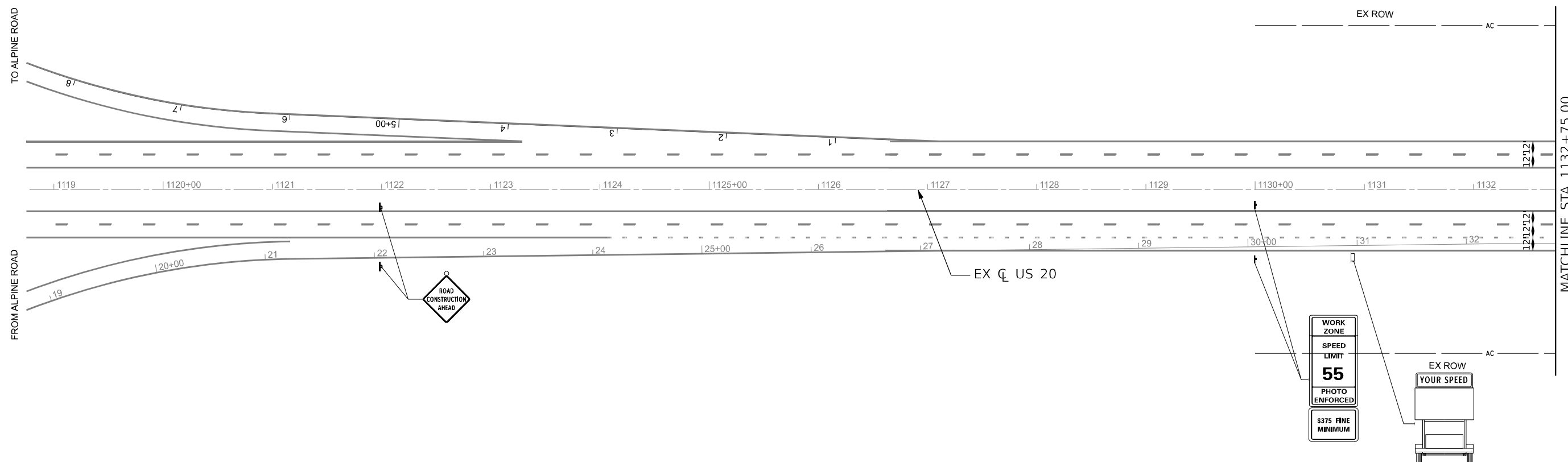
STATE OF ILLINOIS
DEPARTMENT OF TRANSPORTATION

**STAGING PLAN STAGE 4
RAMP DA PLANS**

SCALE: 1"=50' SHEET 3 OF 3 SHEETS STA. 368+00.00 TO STA. 370+00.00

F.A.I. RTE.	SECTION	COUNTY	TOTAL SHEETS	SHEET NO.
39	(201-3)K	WINNEBAGO	2192	372
			CONTRACT NO. 64B13	
ILLINOIS FED. AID PROJECT				

KEYPLAN SHEET 25



LEGEND NOTES

1. DRUMS, VERTICAL PANELS, AND BARRICADES ARE SPACED 40' C-C ALONG SHIFTS, 100' C-C ON TANGENT, AND 25' C-C ALONG RAMP GORES, EXCEPT WHERE OTHERWISE NOTED.

LEGEND

- WORK ZONE
- COMPLETED CONSTRUCTION (PREVIOUS STAGE WORK ZONE)
- TEMPORARY PAVEMENT
- COMPLETED TEMPORARY PAVEMENT (PREVIOUS STAGE WORK ZONE)
- DIRECTION OF TRAFFIC
- TYPE II BARRICADE OR DRUM, W/ STEADY BURN LIGHT (SEE NOTE)
- VERTICAL PANELS (SEE NOTE)
- TEMPORARY CONCRETE BARRIER
- IMPACT ATTENUATORS, TEMPORARY
- SIGN

MODEL 139 Plan 04 [Sheet]
FILE NAME: p:\projects\2023\benesch\p01\Documents\108000_00\Eng_Docs\CAD_Sheets\MOT\I39\Stage_4B.dgn



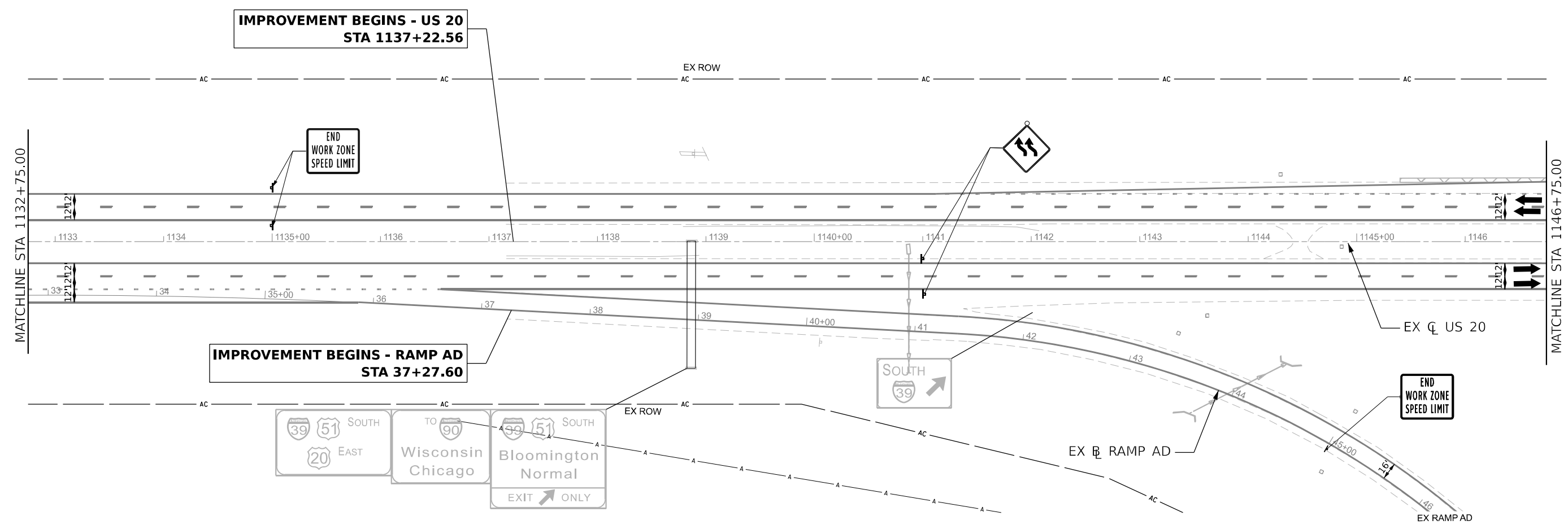
USER NAME = nReynolds	DESIGNED - J.TARDY	REVISED -
PLOT SCALE = 100,000,000.01' / in.	DRAWN - N. REYNOLDS	REVISED -
PLOT DATE = 3/30/2023	CHECKED - J.TARDY	REVISED -
	DATE - 3/31/2023	REVISED -

STATE OF ILLINOIS
DEPARTMENT OF TRANSPORTATION

**STAGING PLAN
I-39/US 20 STAGE 4B**

SCALE: 1"=20' SHEET 199 OF 231 SHEETS STA. 1118+75.00 TO STA. 1132+75.00

KEYPLAN SHEET 1				
F.A.I. RTE.	SECTION	COUNTY	TOTAL SHEETS	SHEET NO.
39	(201-3)K	WINNEBAGO	2192	373
			CONTRACT NO. 64B13	
ILLINOIS FED. AID PROJECT				



LEGEND NOTES

1. DRUMS, VERTICAL PANELS, AND BARRICADES ARE SPACED 40' C-C ALONG SHIFTS, 100' C-C ON TANGENT, AND 25' C-C ALONG RAMP GORES, EXCEPT WHERE OTHERWISE NOTED.

LEGEND

- WORK ZONE
- COMPLETED CONSTRUCTION (PREVIOUS STAGE WORK ZONE)
- TEMPORARY PAVEMENT
- COMPLETED TEMPORARY PAVEMENT (PREVIOUS STAGE WORK ZONE)
- DIRECTION OF TRAFFIC
- TYPE II BARRICADE OR DRUM, W/ STEADY BURN LIGHT (SEE NOTE)
- VERTICAL PANELS (SEE NOTE)
- TEMPORARY CONCRETE BARRIER
- IMPACT ATTENUATORS, TEMPORARY
- SIGN

MODEL 139 Plan 08 [Sheet]
 FILE NAME: p:\projects\2021\benesch\p01\Documents\108000_00\Eng_Docs\CAD_Sheets\MOT\108000_00\Stage_4B.dgn



USER NAME = nReynolds	DESIGNED - J.TARDY	REVISED -
PLOT SCALE = 100,000,000.001' / in.	DRAWN - N. REYNOLDS	REVISED -
PLOT DATE = 3/30/2023	CHECKED - J.TARDY	REVISED -
	DATE - 3/31/2023	REVISED -

STATE OF ILLINOIS
DEPARTMENT OF TRANSPORTATION

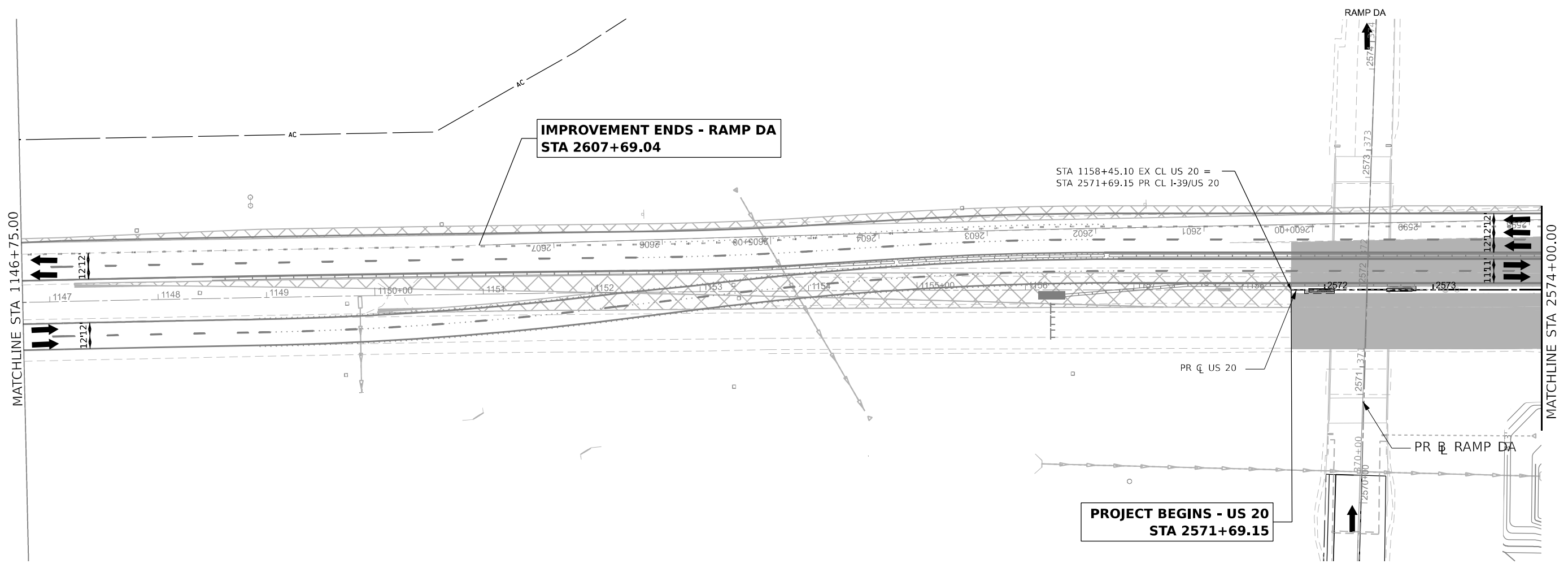
STAGING PLAN
I-39/US 20 STAGE 4B

SCALE: 1"=20'
SHEET 200 OF 231 SHEETS
STA. 1132+75.00 TO STA. 1146+75.00

F.A.I. RTE.		SECTION	COUNTY	TOTAL SHEETS	SHEET NO.
39		(201-3)K	WINNEBAGO	2192	374
				CONTRACT NO. 64B13	

ILLINOIS FED. AID PROJECT

KEYPLAN SHEET 2



LEGEND NOTES

DRUMS, VERTICAL PANELS, AND BARRICADES ARE SPACED 40' C-C ALONG SHIFTS, 100' C-C ON TANGENT, AND 25' C-C ALONG RAMP GORES, EXCEPT WHERE OTHERWISE NOTED.

LEGEND

- WORK ZONE
- COMPLETED CONSTRUCTION (PREVIOUS STAGE WORK ZONE)
- TEMPORARY PAVEMENT
- COMPLETED TEMPORARY PAVEMENT (PREVIOUS STAGE WORK ZONE)
- DIRECTION OF TRAFFIC
- TYPE II BARRICADE OR DRUM, W/ STEADY BURN LIGHT (SEE NOTE)
- VERTICAL PANELS (SEE NOTE)
- TEMPORARY CONCRETE BARRIER
- IMPACT ATTENUATORS, TEMPORARY
- SIGN

MODEL 139 Plt_A_N_01 [Sheet]
FILE NAME: p:\2020\64B13\benesch\p\64B13\Drawings\2020\64B13\Stage_4B.dgn



USER NAME = nReynolds	DESIGNED - J.TARDY	REVISED -
PLOT SCALE = 100,000,000.00 1" / in.	DRAWN - N.REYNOLDS	REVISED -
PLOT DATE = 3/30/2023	CHECKED - J.TARDY	REVISED -
	DATE - 3/31/2023	REVISED -

STATE OF ILLINOIS
DEPARTMENT OF TRANSPORTATION

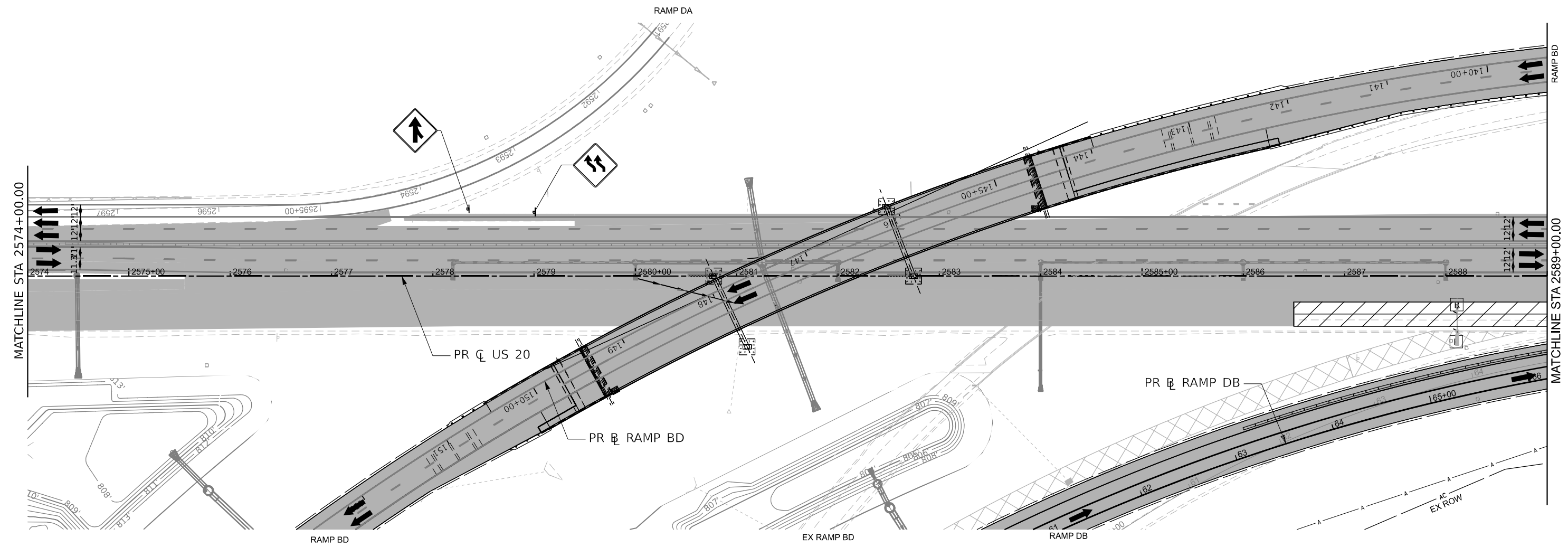
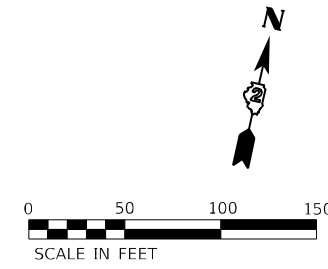
**STAGING PLAN
I-39/US 20 STAGE 4B**

SCALE: 1"=20' SHEET 201 OF 231 SHEETS STA. 1146+75.00 TO STA. 2574+00.00

F.A.I. RTE.		SECTION	COUNTY	TOTAL SHEETS	SHEET NO.
39		(201-3)K	WINNEBAGO	2192	375
CONTRACT NO. 64B13					

ILLINOIS FED. AID PROJECT

KEYPLAN SHEET 3



LEGEND NOTES

DRUMS, VERTICAL PANELS, AND BARRICADES ARE SPACED 40' C-C ALONG SHIFTS, 100' C-C ON TANGENT, AND 25' C-C ALONG RAMP GORES, EXCEPT WHERE OTHERWISE NOTED.

LEGEND

- WORK ZONE
- COMPLETED CONSTRUCTION (PREVIOUS STAGE WORK ZONE)
- TEMPORARY PAVEMENT
- COMPLETED TEMPORARY PAVEMENT (PREVIOUS STAGE WORK ZONE)
- DIRECTION OF TRAFFIC
- TYPE II BARRICADE OR DRUM, W/ STEADY BURN LIGHT (SEE NOTE)
- VERTICAL PANELS (SEE NOTE)
- TEMPORARY CONCRETE BARRIER
- IMPACT ATTENUATORS, TEMPORARY
- SIGN

MODEL 139 Pl. N402 (Sheet)
FILE NAME: p:\2023\reynolds\benesch\p1\Documents\108800_00\Eng_Docs\CAD_Sheets\MOT\2574+00-2589+00\Staging_4B.dgn



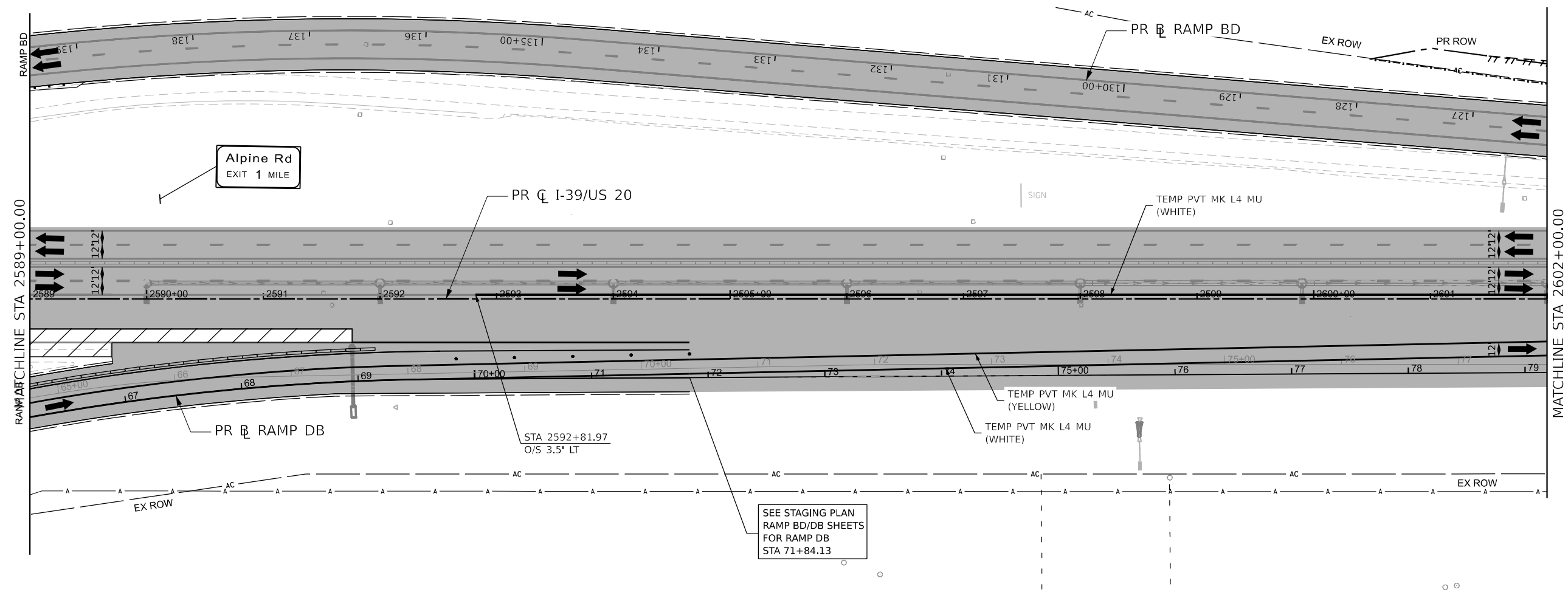
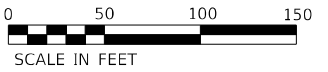
USER NAME = nReynolds	DESIGNED - J.TARDY	REVISED -
	DRAWN - N. REYNOLDS	REVISED -
PLOT SCALE = 100,000,000.001' / in.	CHECKED - J.TARDY	REVISED -
PLOT DATE = 3/30/2023	DATE - 3/31/2023	REVISED -

STATE OF ILLINOIS
DEPARTMENT OF TRANSPORTATION

**STAGING PLAN
I-39/US 20 STAGE 4B**

SCALE: 1"=20' SHEET 202 OF 231 SHEETS STA. 2574+00.00 TO STA. 2589+00.00











KEYPLAN SHEET 4			
F.A.I. RTE.	SECTION	COUNTY	TOTAL SHEETS
39	(201-3)K	WINNEBAGO	2192
			SHEET NO. 376
CONTRACT NO. 64B13			
ILLINOIS FED. AID PROJECT			



LEGEND NOTES

DRUMS, VERTICAL PANELS, AND BARRICADES ARE SPACED 40' C-C ALONG SHIFTS, 100' C-C ON TANGENT, AND 25' C-C ALONG RAMP GORES, EXCEPT WHERE OTHERWISE NOTED.

LEGEND

-  WORK ZONE
-  COMPLETED CONSTRUCTION (PREVIOUS STAGE WORK ZONE)
-  TEMPORARY PAVEMENT
-  COMPLETED TEMPORARY PAVEMENT (PREVIOUS STAGE WORK ZONE)
-  DIRECTION OF TRAFFIC
-  TYPE II BARRICADE OR DRUM, W/ STEADY BURN LIGHT (SEE NOTE)
-  VERTICAL PANELS (SEE NOTE)
-  TEMPORARY CONCRETE BARRIER
-  IMPACT ATTENUATORS, TEMPORARY
-  SIGN

MODEL: I39 PR N4B3 (Sheet)
FILE NAME: p:\projects\62522\62522.dwg
DATE: 3/30/2023



USER NAME = nReynolds	DESIGNED - J.TARDY	REVISED -
PLOT SCALE = 100,000,000.00 1" / in.	DRAWN - N. REYNOLDS	REVISED -
PLOT DATE = 3/30/2023	CHECKED - J.TARDY	REVISED -
	DATE - 3/31/2023	REVISED -

STATE OF ILLINOIS
DEPARTMENT OF TRANSPORTATION

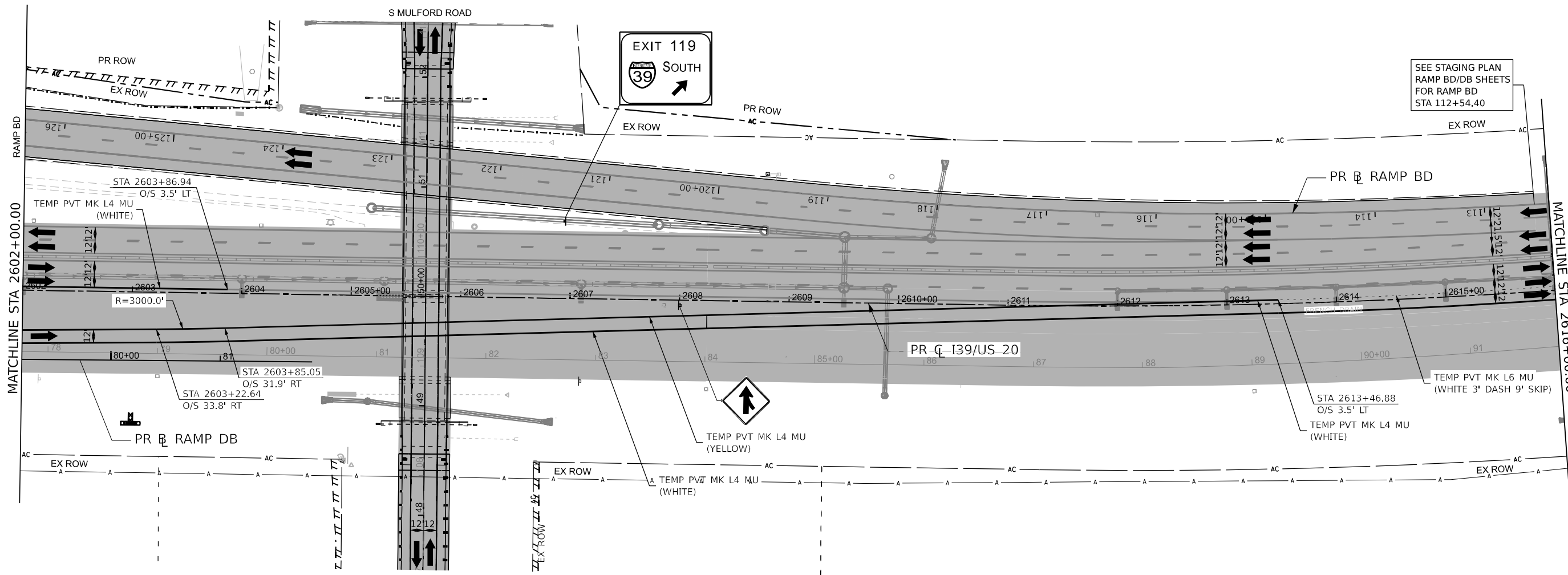
**STAGING PLAN
I-39/US 20 STAGE 4B**

SCALE: 1"=20'
SHEET 203 OF 231 SHEETS
STA. 2589+00.00 TO STA. 2602+00.00

KEYPLAN SHEET 5

F.A.I. RTE.	SECTION	COUNTY	TOTAL SHEETS	SHEET NO.
39	(201-3)K	WINNEBAGO	2192	377
				CONTRACT NO. 64B13

ILLINOIS FED. AID PROJECT



LEGEND NOTES

DRUMS, VERTICAL PANELS, AND BARRICADES ARE SPACED 40' C-C ALONG SHIFTS, 100' C-C ON TANGENT, AND 25' C-C ALONG RAMP GORES, EXCEPT WHERE OTHERWISE NOTED.

LEGEND

- WORK ZONE
- COMPLETED CONSTRUCTION (PREVIOUS STAGE WORK ZONE)
- TEMPORARY PAVEMENT
- COMPLETED TEMPORARY PAVEMENT (PREVIOUS STAGE WORK ZONE)
- DIRECTION OF TRAFFIC
- TYPE II BARRICADE OR DRUM, W/ STEADY BURN LIGHT (SEE NOTE)
- VERTICAL PANELS (SEE NOTE)
- TEMPORARY CONCRETE BARRIER
- IMPACT ATTENUATORS, TEMPORARY
- SIGN

MODEL I-39 PR N-04 (Sheet)
FILE NAME: p:\projects\2023\staging\108800\108800.dwg
PROJECT: I-39/US 20 STAGE 4B



USER NAME = nReynolds	DESIGNED - J.TARDY	REVISED -
	DRAWN - N.REYNOLDS	REVISED -
PLOT SCALE = 100,000,000.00 1" / in.	CHECKED - J.TARDY	REVISED -
PLOT DATE = 3/30/2023	DATE - 3/31/2023	REVISED -

STATE OF ILLINOIS
DEPARTMENT OF TRANSPORTATION

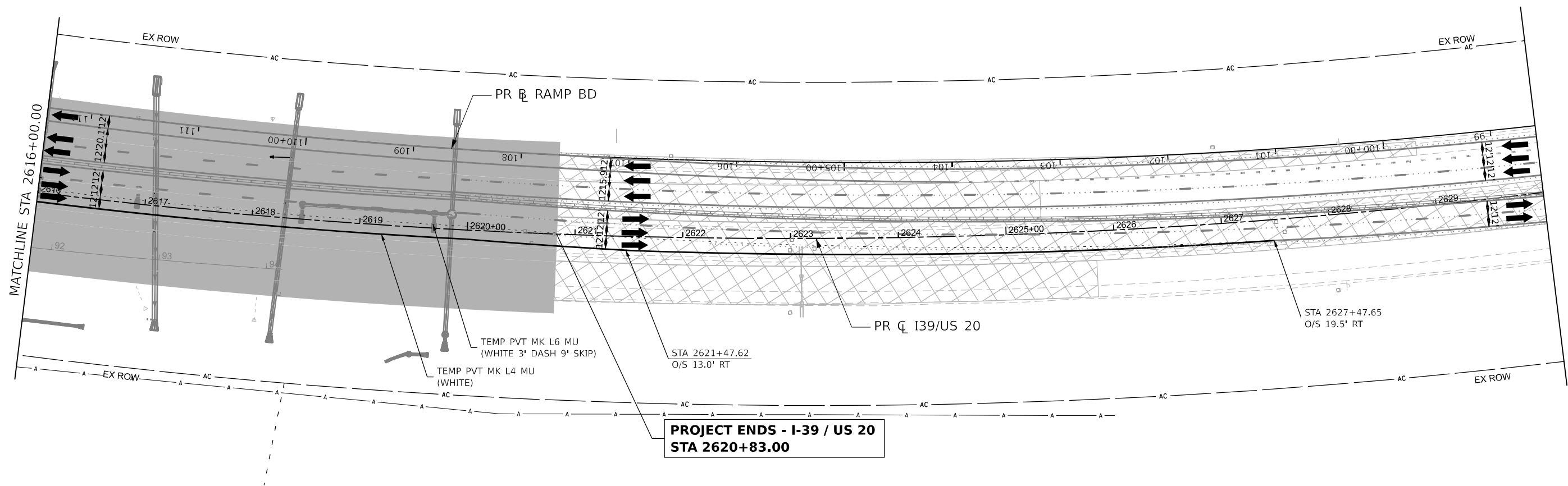
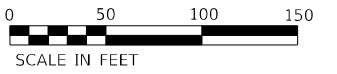
**STAGING PLAN
I-39/US 20 STAGE 4B**

SCALE: 1"=20' SHEET 204 OF 231 SHEETS STA. 2602+00.00 TO STA. 2616+00.00

KEYPLAN SHEET 6

F.A.I. RTE.	SECTION	COUNTY	TOTAL SHEETS	SHEET NO.
39	(201-3)K	WINNEBAGO	2192	378
			CONTRACT NO. 64B13	

ILLINOIS FED. AID PROJECT



LEGEND NOTES

DRUMS, VERTICAL PANELS, AND BARRICADES ARE SPACED 40' C-C ALONG SHIFTS, 100' C-C ON TANGENT, AND 25' C-C ALONG RAMP GOES, EXCEPT WHERE OTHERWISE NOTED.

LEGEND

- WORK ZONE
- COMPLETED CONSTRUCTION (PREVIOUS STAGE WORK ZONE)
- TEMPORARY PAVEMENT
- COMPLETED TEMPORARY PAVEMENT (PREVIOUS STAGE WORK ZONE)
- DIRECTION OF TRAFFIC
- TYPE II BARRICADE OR DRUM, W/ STEADY BURN LIGHT (SEE NOTE)
- VERTICAL PANELS (SEE NOTE)
- TEMPORARY CONCRETE BARRIER
- IMPACT ATTENUATORS, TEMPORARY
- SIGN

MODEL I39 PR 4x45 (Sheet)
FILE NAME: p:\projects\2023\benesch\p1\Documents\108000_00\Eng_Docs\CAD_Sheets\MOT\I39\4x45-Stage_4B.dgn



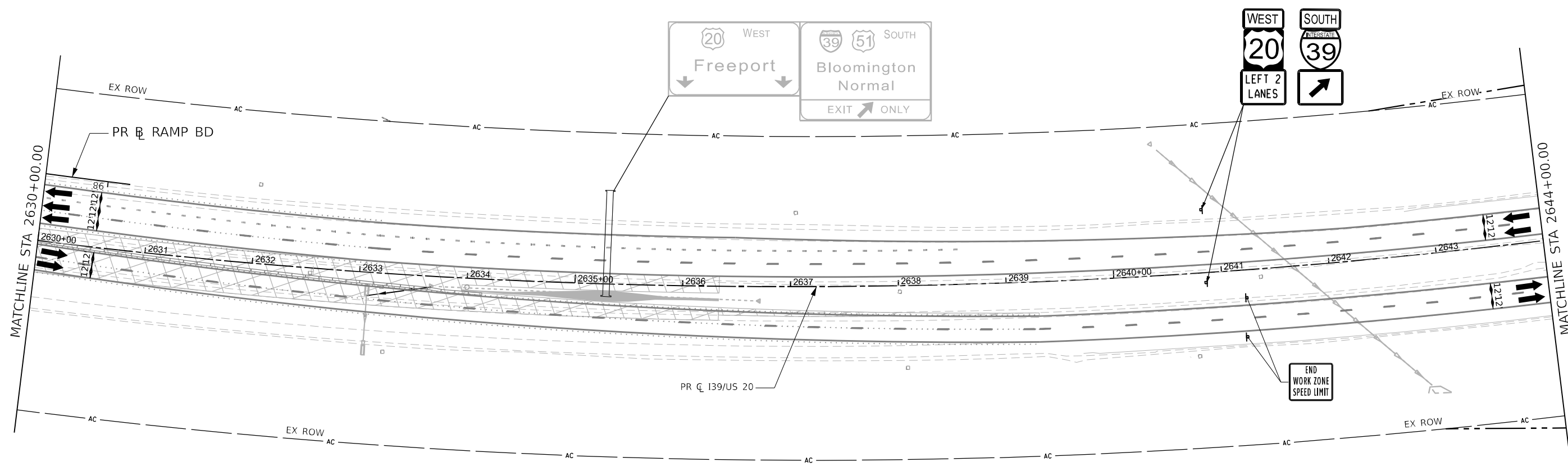
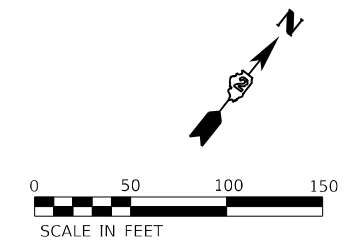
USER NAME = nReynolds	DESIGNED - J.TARDY	REVISED -
PLOT SCALE = 100,000,000.01' / in.	DRAWN - N. REYNOLDS	REVISED -
PLOT DATE = 3/30/2023	CHECKED - J.TARDY	REVISED -
	DATE - 3/31/2023	REVISED -

**STATE OF ILLINOIS
DEPARTMENT OF TRANSPORTATION**

**STAGING PLAN
I-39/US 20 STAGE 4B**

SCALE: 1"=20' SHEET 205 OF 231 SHEETS STA. 2616+00.00 TO STA. 2630+00.00

KEYPLAN SHEET 7				
F.A.I. RTE.	SECTION	COUNTY	TOTAL SHEETS	SHEET NO.
39	(201-3)K	WINNEBAGO	2192	379
			CONTRACT NO. 64B13	
ILLINOIS FED. AID PROJECT				



LEGEND NOTES

1. DRUMS, VERTICAL PANELS, AND BARRICADES ARE SPACED 40' C-C ALONG SHIFTS, 100' C-C ON TANGENT, AND 25' C-C ALONG RAMP GORES, EXCEPT WHERE OTHERWISE NOTED.

LEGEND

- WORK ZONE
- COMPLETED CONSTRUCTION (PREVIOUS STAGE WORK ZONE)
- TEMPORARY PAVEMENT
- COMPLETED TEMPORARY PAVEMENT (PREVIOUS STAGE WORK ZONE)
- DIRECTION OF TRAFFIC
- TYPE II BARRICADE OR DRUM, W/ STEADY BURN LIGHT (SEE NOTE)
- VERTICAL PANELS (SEE NOTE)
- TEMPORARY CONCRETE BARRIER
- IMPACT ATTENUATORS, TEMPORARY
- SIGN

MODEL I39 PR 4/16/23 (Sheet)
 FILE NAME: p:\projects\2023\108000\108000.dwg
 USER: nReynolds
 PROJECT: I39/US 20 STAGE 4B
 SHEET: 206 OF 231

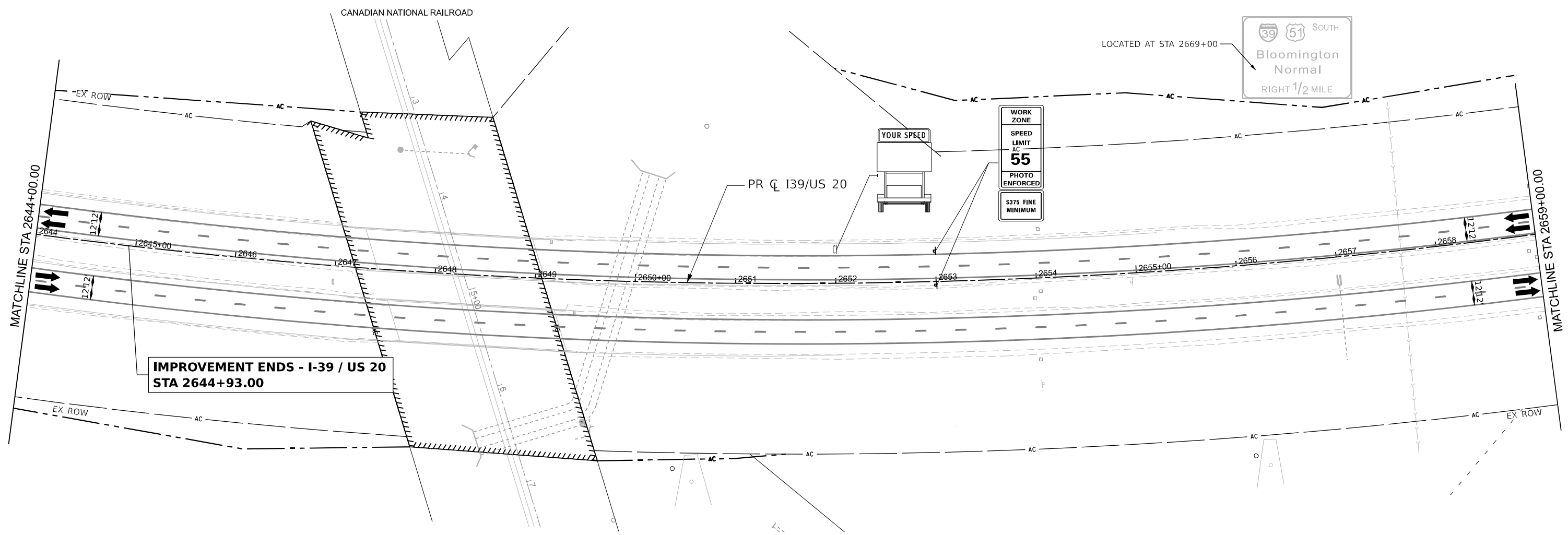
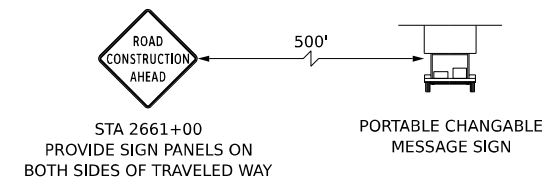
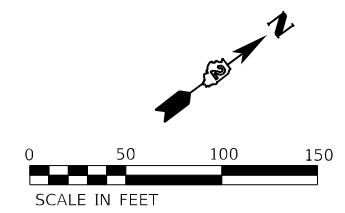


USER NAME = nReynolds	DESIGNED - J.TARDY	REVISED -
PLOT SCALE = 100,000,000.001' / in.	DRAWN - N. REYNOLDS	REVISED -
PLOT DATE = 3/30/2023	CHECKED - J.TARDY	REVISED -
	DATE - 3/31/2023	REVISED -

STATE OF ILLINOIS
DEPARTMENT OF TRANSPORTATION

STAGING PLAN I-39/US 20 STAGE 4B	
SCALE: 1"=20'	SHEET 206 OF 231 SHEETS
STA. 2630+00.00	TO STA. 2644+00.00

KEYPLAN SHEET 8			
F.A.I. RTE.	SECTION	COUNTY	TOTAL SHEETS
39	(201-3)K	WINNEBAGO	2192
			SHEET NO. 380
			CONTRACT NO. 64B13
ILLINOIS FED. AID PROJECT			



**IMPROVEMENT ENDS - I-39 / US 20
STA 2644+93.00**

LEGEND NOTES

1. DRUMS, VERTICAL PANELS, AND BARRICADES ARE SPACED 40' C-C ALONG SHIFTS, 100' C-C ON TANGENT, AND 25' C-C ALONG RAMP GORES, EXCEPT WHERE OTHERWISE NOTED.

LEGEND

- WORK ZONE
- COMPLETED CONSTRUCTION (PREVIOUS STAGE WORK ZONE)
- TEMPORARY PAVEMENT
- COMPLETED TEMPORARY PAVEMENT (PREVIOUS STAGE WORK ZONE)
- DIRECTION OF TRAFFIC
- TYPE II BARRICADE OR DRUM, W/ STEADY BURN LIGHT (SEE NOTE)
- VERTICAL PANELS (SEE NOTE)
- TEMPORARY CONCRETE BARRIER
- IMPACT ATTENUATORS, TEMPORARY
- SIGN

MODEL I39_P1_A1x07 (Sheet)
FILE NAME: p:\projects\2023\staging\207\Drawings\207-313\207-313-4B.dgn

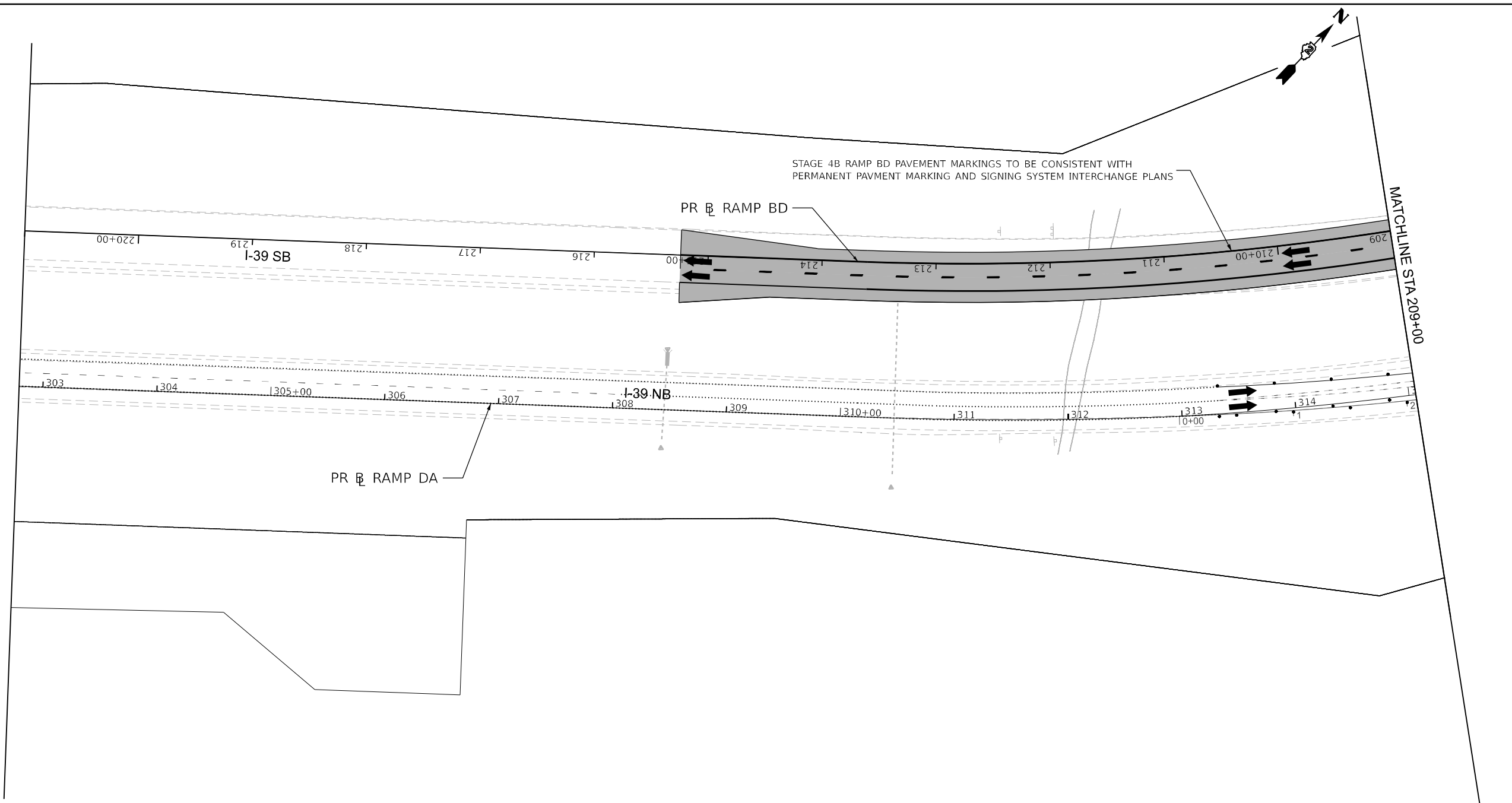


USER NAME = nReynolds	DESIGNED - J.TARDY	REVISED -
	DRAWN - N. REYNOLDS	REVISED -
PLOT SCALE = 100,000,000.01" / in.	CHECKED - J.TARDY	REVISED -
PLOT DATE = 3/30/2023	DATE - 3/31/2023	REVISED -

STATE OF ILLINOIS
DEPARTMENT OF TRANSPORTATION

STAGING PLAN I-39/US 20 STAGE 4B	
SCALE: 1"=20'	SHEET 207 OF 231 SHEETS
STA. 2644+00.00	TO STA. 2659+00.00

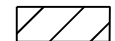









KEYPLAN SHEET 9			
F.A.I. RTE.	SECTION	COUNTY	TOTAL SHEETS
39	(201-3)K	WINNEBAGO	2192
			SHEET NO. 381
		CONTRACT NO. 64B13	
ILLINOIS FED. AID PROJECT			



LEGEND NOTES

1. DRUMS, VERTICAL PANELS, AND BARRICADES ARE SPACED 40' C-C ALONG SHIFTS, 100' C-C ON TANGENT, AND 25' C-C ALONG RAMP GORES, EXCEPT WHERE OTHERWISE NOTED.

LEGEND

-  WORK ZONE
-  COMPLETED CONSTRUCTION (PREVIOUS STAGE WORK ZONE)
-  TEMPORARY PAVEMENT
-  COMPLETED TEMPORARY PAVEMENT (PREVIOUS STAGE WORK ZONE)
-  DIRECTION OF TRAFFIC
-  TYPE II BARRICADE OR DRUM, W/ STEADY BURN LIGHT (SEE NOTE)
-  VERTICAL PANELS (SEE NOTE)
-  TEMPORARY CONCRETE BARRIER
-  IMPACT ATTENUATORS, TEMPORARY
-  SIGN



MODEL: PR_Ramp_BD - MOT-Plan_02 [Sheet1]
 FILE NAME: \\p01\c01\projects\64813-545\stage4B\stage4B.dgn



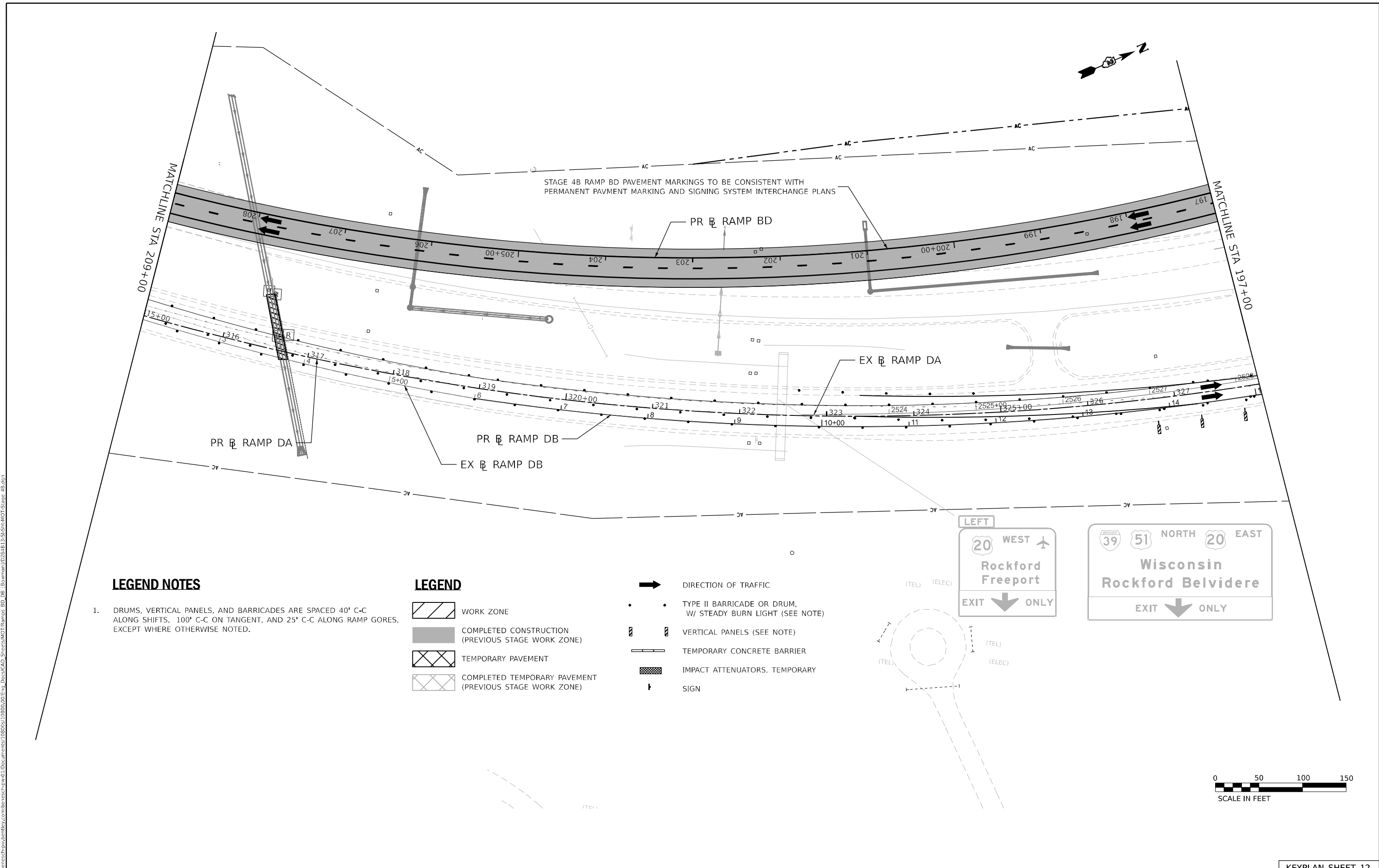
USER NAME = vvesco	DESIGNED - JWM	REVISED -
DRAWN - VV	CHECKED - EIG	REVISIED -
PLOT SCALE = 0.16666633 1 / in.	DATE - 03/31/2023	REVISIED -
PLOT DATE = 03/30/2023		

STATE OF ILLINOIS
DEPARTMENT OF TRANSPORTATION

STAGING PLAN	
STAGE 4B RAMPS BD AND DB PLANS	
SCALE: 1"=50'	SHEET 1 OF 10 SHEETS
STA. 209+00	TO STA. 215+00

KEYPLAN SHEET 11			
F.A.I. RTE.	SECTION	COUNTY	TOTAL SHEETS
39	(201-3)K	WINNEBAGO	2192
			SHEET NO. 382
			CONTRACT NO. 64B13
ILLINOIS FED. AID PROJECT			

MODEL: PR_Ramp1BD - MOT-Plan_03 (Sheet)
 FILE NAME: \\server\proj\2021\20210303\plan\20210303\pr_ramp1bd.dwg
 PROJECT: I-55/US-52/US-39/US-20/US-12/US-15/US-44/US-10/US-41/US-40/US-36/US-24/US-21/US-18/US-14/US-12/US-9/US-6/US-3

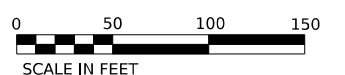
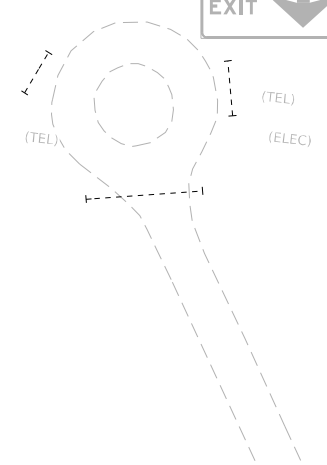


LEGEND NOTES

1. DRUMS, VERTICAL PANELS, AND BARRICADES ARE SPACED 40' C-C ALONG SHIFTS, 100' C-C ON TANGENT, AND 25' C-C ALONG RAMP GORES, EXCEPT WHERE OTHERWISE NOTED.

LEGEND

- WORK ZONE
- COMPLETED CONSTRUCTION (PREVIOUS STAGE WORK ZONE)
- TEMPORARY PAVEMENT
- COMPLETED TEMPORARY PAVEMENT (PREVIOUS STAGE WORK ZONE)
- DIRECTION OF TRAFFIC
- TYPE II BARRICADE OR DRUM, W/ STEADY BURN LIGHT (SEE NOTE)
- VERTICAL PANELS (SEE NOTE)
- TEMPORARY CONCRETE BARRIER
- IMPACT ATTENUATORS, TEMPORARY
- SIGN

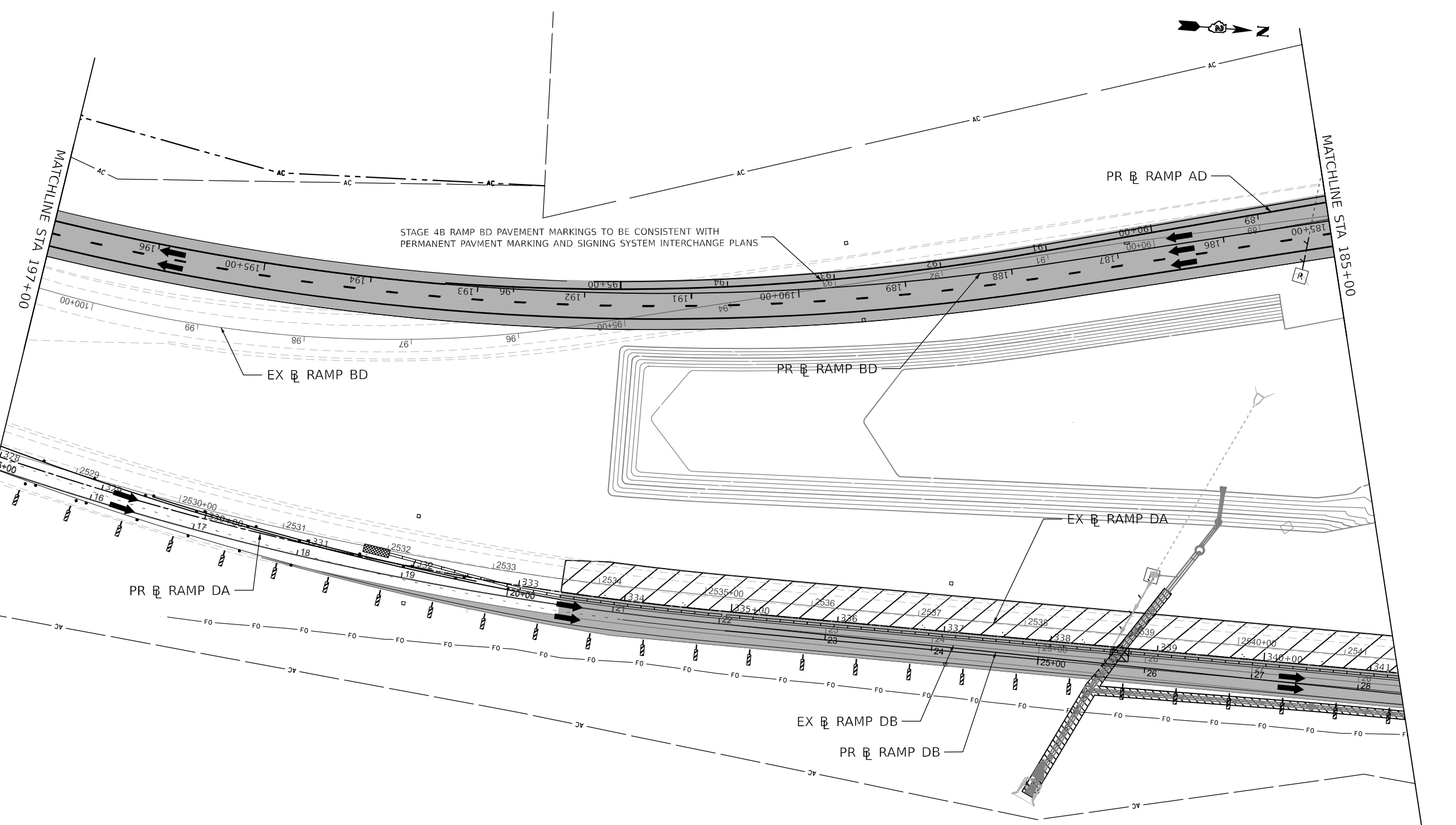


USER NAME = vvesco	DESIGNED - JWM	REVISED -
DRAWN - VV	REVISED -	
PLOT SCALE = 0.16666633 1 / in.	CHECKED - EJG	REVISED -
PLOT DATE = 03/30/2023	DATE - 03/31/2023	REVISED -

STATE OF ILLINOIS
DEPARTMENT OF TRANSPORTATION

STAGING PLAN		
STAGE 4B RAMPS BD AND DB PLANS		
SCALE: 1"=50'	SHEET 2 OF 10 SHEETS	STA. 197+00 TO STA. 209+00

		KEYPLAN SHEET 12	
F.A.I. RTE.	SECTION	COUNTY	TOTAL SHEETS
39	(201-3)K	WINNEBAGO	2192
			383
		CONTRACT NO. 64B13	
ILLINOIS FED. AID PROJECT			



LEGEND NOTES

DRUMS, VERTICAL PANELS, AND BARRICADES ARE SPACED 40' C-C ALONG SHIFTS, 100' C-C ON TANGENT, AND 25' C-C ALONG RAMP GORES, EXCEPT WHERE OTHERWISE NOTED.

LEGEND

- WORK ZONE
- COMPLETED CONSTRUCTION (PREVIOUS STAGE WORK ZONE)
- TEMPORARY PAVEMENT
- COMPLETED TEMPORARY PAVEMENT (PREVIOUS STAGE WORK ZONE)

- DIRECTION OF TRAFFIC
- TYPE II BARRICADE OR DRUM, W/ STEADY BURN LIGHT (SEE NOTE)
- VERTICAL PANELS (SEE NOTE)
- TEMPORARY CONCRETE BARRIER
- IMPACT ATTENUATORS, TEMPORARY
- SIGN



MODEL: PR_Ramp_4B.DWG - MOT-Plan_04 (Sheet) 13
 FILE NAME: \\psd\csc\proj\2023\03\2023\Illinois\08800610880000\Eng_Docs\CAD_Sheets\MOT\Ramps_BD_DB\Bowman\02614813-5454\MOT-Stage_4B.dwg
 10 S. LaSalle Street, Suite 2110
 Chicago, IL 60603
 312-614-4000
 www.bowman.com



USER NAME = vvesco	DESIGNED - JWM	REVISED -
DRAWN - VV	REVISOR -	
PLOT SCALE = 0.16666633 1 / in.	CHECKED - EIG	REVISOR -
PLOT DATE = 03/30/2023	DATE - 03/31/2023	REVISOR -

STATE OF ILLINOIS
DEPARTMENT OF TRANSPORTATION

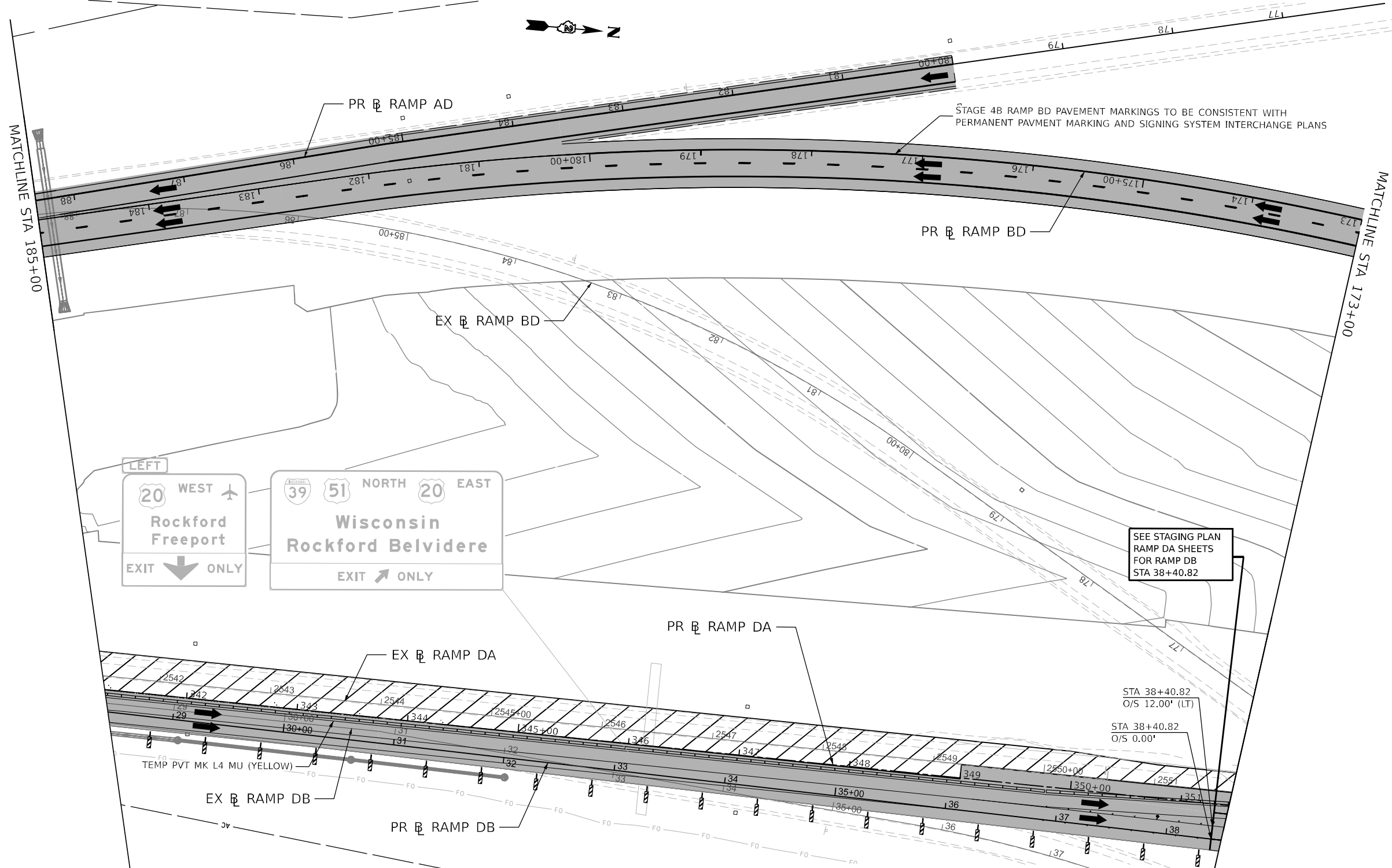
STAGING PLAN
STAGE 4B RAMPS BD AND DB PLANS

SCALE: 1"=50' SHEET 3 OF 10 SHEETS STA. 185+00 TO STA. 197+00

F.A.I. RTE.	SECTION	COUNTY	TOTAL SHEETS	SHEET NO.
39	(201-3)K	WINNEBAGO	2192	384
CONTRACT NO. 64B13				

KEYPLAN SHEET 13

ILLINOIS FED. AID PROJECT



LEGEND NOTES

1. DRUMS, VERTICAL PANELS, AND BARRICADES ARE SPACED 40' C-C ALONG SHIFTS, 100' C-C ON TANGENT, AND 25' C-C ALONG RAMP GORES, EXCEPT WHERE OTHERWISE NOTED.

LEGEND

- | | | | |
|--|---|--|--|
| | WORK ZONE | | DIRECTION OF TRAFFIC |
| | COMPLETED CONSTRUCTION (PREVIOUS STAGE WORK ZONE) | | TYPE II BARRICADE OR DRUM, W/ STEADY BURN LIGHT (SEE NOTE) |
| | TEMPORARY PAVEMENT | | VERTICAL PANELS (SEE NOTE) |
| | COMPLETED TEMPORARY PAVEMENT (PREVIOUS STAGE WORK ZONE) | | TEMPORARY CONCRETE BARRIER |
| | | | IMPACT ATTENUATORS, TEMPORARY |
| | | | SIGN |



MODEL_PATH: C:\Users\jwv\OneDrive\Documents\108000\001\Drawings\108000\001\Stage 4B.dwg
 FILE_NAME: C:\Users\jwv\OneDrive\Documents\108000\001\Drawings\108000\001\Stage 4B.dwg
 MODEL_PATH: C:\Users\jwv\OneDrive\Documents\108000\001\Drawings\108000\001\Stage 4B.dwg
 FILE_NAME: C:\Users\jwv\OneDrive\Documents\108000\001\Drawings\108000\001\Stage 4B.dwg



USER NAME = jwv	DESIGNED - JWM	REVISED -
PLOT SCALE = 0.16666633 1 / in.	DRAWN - VV	REVISED -
PLOT DATE = 03/30/2023	CHECKED - EIG	REVISED -
	DATE - 03/31/2023	REVISED -

**STATE OF ILLINOIS
DEPARTMENT OF TRANSPORTATION**

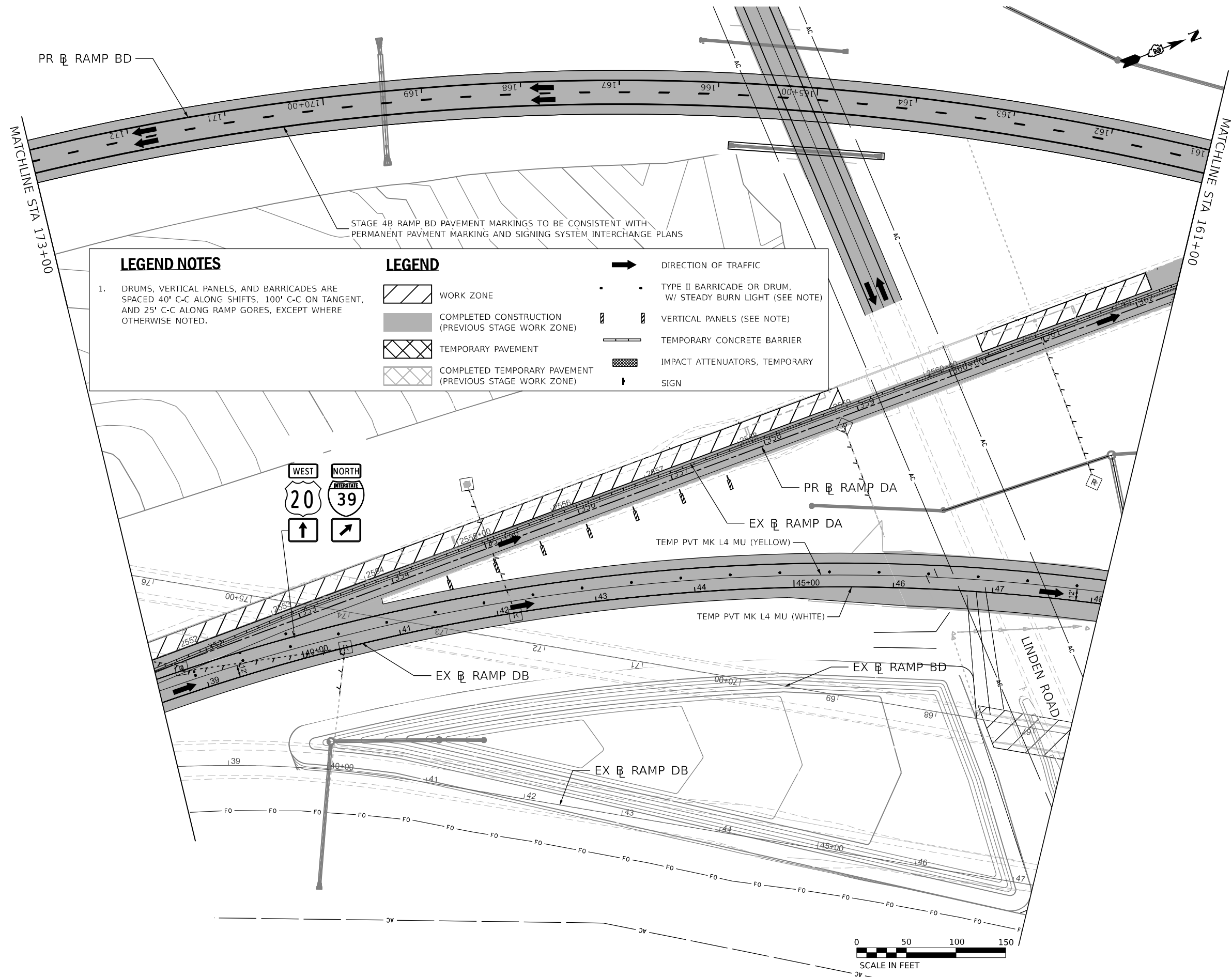
**STAGING PLAN
STAGE 4B RAMPS BD AND DB PLANS**

SCALE: 1"=50' SHEET 4 OF 10 SHEETS STA. 173+00 TO STA. 185+00

KEYPLAN SHEET 14

F.A.I. RTE.	SECTION	COUNTY	TOTAL SHEETS	SHEET NO.
39	(201-3)K	WINNEBAGO	2192	385
		CONTRACT NO. 64B13		
ILLINOIS FED. AID PROJECT				

MODEL: PR_Ramp_Plan - MOT-Pkgs_06 (Sheet1)
FILE NAME: \\fvs\cadd\p\2013\64813-35\stage\4B.dgn



LEGEND NOTES

1. DRUMS, VERTICAL PANELS, AND BARRICADES ARE SPACED 40' C-C ALONG SHIFTS, 100' C-C ON TANGENT, AND 25' C-C ALONG RAMP GORES, EXCEPT WHERE OTHERWISE NOTED.

LEGEND

- [Diagonal lines /] WORK ZONE
- [Shaded gray] COMPLETED CONSTRUCTION (PREVIOUS STAGE WORK ZONE)
- [Cross-hatch] TEMPORARY PAVEMENT
- [Diagonal lines \] COMPLETED TEMPORARY PAVEMENT (PREVIOUS STAGE WORK ZONE)
- [Arrow] DIRECTION OF TRAFFIC
- [Dot] TYPE II BARRICADE OR DRUM, W/ STEADY BURN LIGHT (SEE NOTE)
- [Vertical line with dots] VERTICAL PANELS (SEE NOTE)
- [Dashed line] TEMPORARY CONCRETE BARRIER
- [Hatched box] IMPACT ATTENUATORS, TEMPORARY
- [T symbol] SIGN



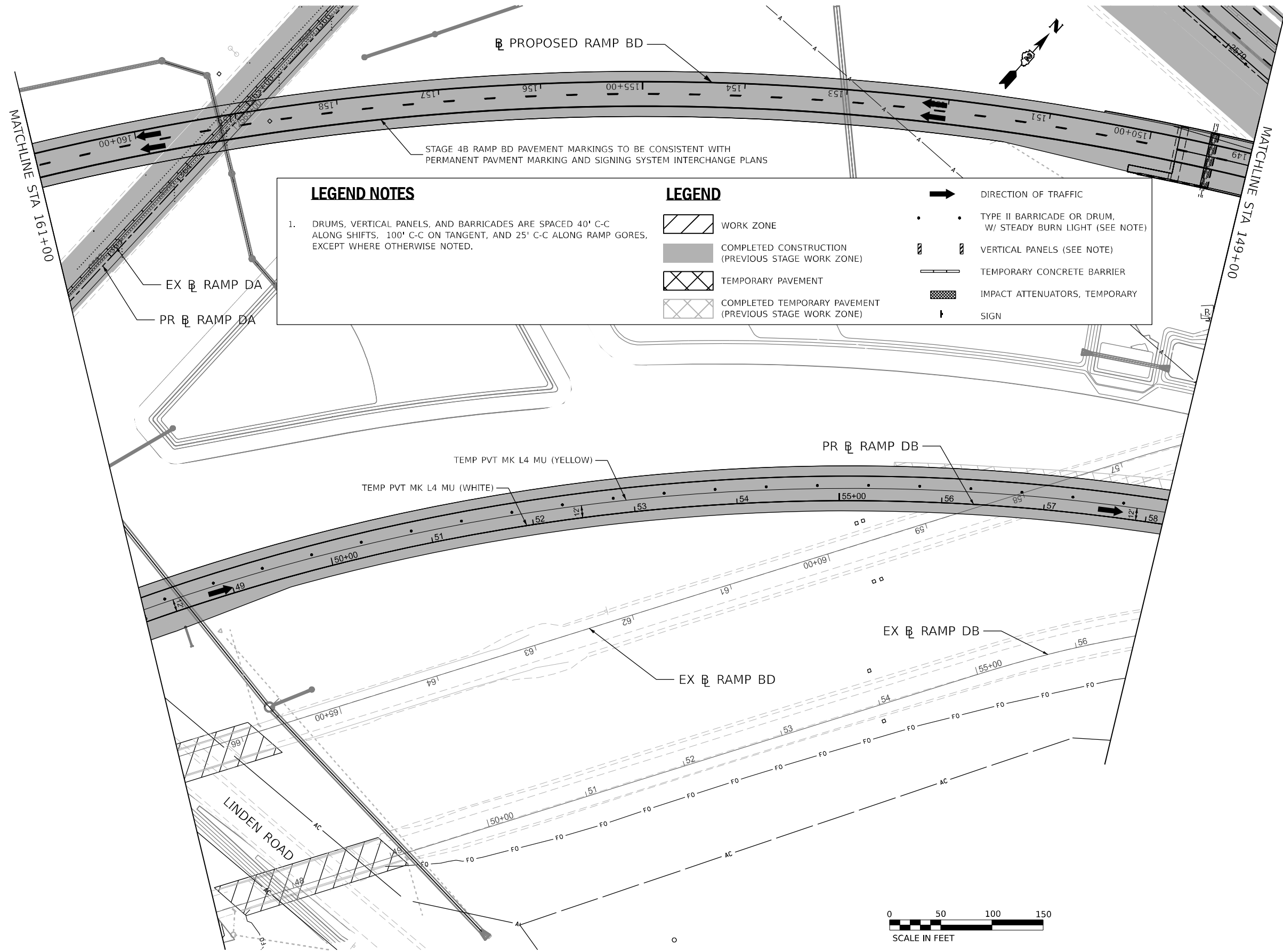
USER NAME = vvesco	DESIGNED - JWM	REVISED -
PLOT SCALE = 0.16666633' / in.	DRAWN - VV	REVISED -
PLOT DATE = 03/30/2023	CHECKED - EJG	REVISED -
	DATE - 03/31/2023	REVISED -

STATE OF ILLINOIS
DEPARTMENT OF TRANSPORTATION

STAGING PLAN
STAGE 4B RAMPS BD AND DB PLANS

SCALE: 1"=50' SHEET 5 OF 10 SHEETS STA. 161+00 TO STA. 173+00

F.A.I. RTE. = 39	SECTION = (201-3)K	COUNTY = WINNEBAGO	TOTAL SHEETS = 2192	SHEET NO. = 386
				CONTRACT NO. 64B13
ILLINOIS FED. AID PROJECT				



LEGEND NOTES

1. DRUMS, VERTICAL PANELS, AND BARRICADES ARE SPACED 40' C-C ALONG SHIFTS, 100' C-C ON TANGENT, AND 25' C-C ALONG RAMP GORES, EXCEPT WHERE OTHERWISE NOTED.

LEGEND

- WORK ZONE
- COMPLETED CONSTRUCTION (PREVIOUS STAGE WORK ZONE)
- TEMPORARY PAVEMENT
- COMPLETED TEMPORARY PAVEMENT (PREVIOUS STAGE WORK ZONE)

- DIRECTION OF TRAFFIC
- TYPE II BARRICADE OR DRUM, W/ STEADY BURN LIGHT (SEE NOTE)
- VERTICAL PANELS (SEE NOTE)
- TEMPORARY CONCRETE BARRIER
- IMPACT ATTENUATORS, TEMPORARY
- SIGN

MODEL_PATH: \\p10000000108800\001\Eng_Docs\CAD_Sheets\MOT\Ramps BD,DB_(Bowman)\0264813-555ch-MOT-Stage 4B.dgn
FILE_NAME: \\p10000000108800\001\Eng_Docs\CAD_Sheets\MOT\Ramps BD,DB_(Bowman)\0264813-555ch-MOT-Stage 4B.dgn
USER: jwmsco
DATE: 03/30/2023



USER NAME =	jwmsco
DESIGNED -	JWM
DRAWN -	VV
CHECKED -	EJG
DATE -	03/31/2023

REVISED -	
REVISED -	
REVISED -	
REVISED -	

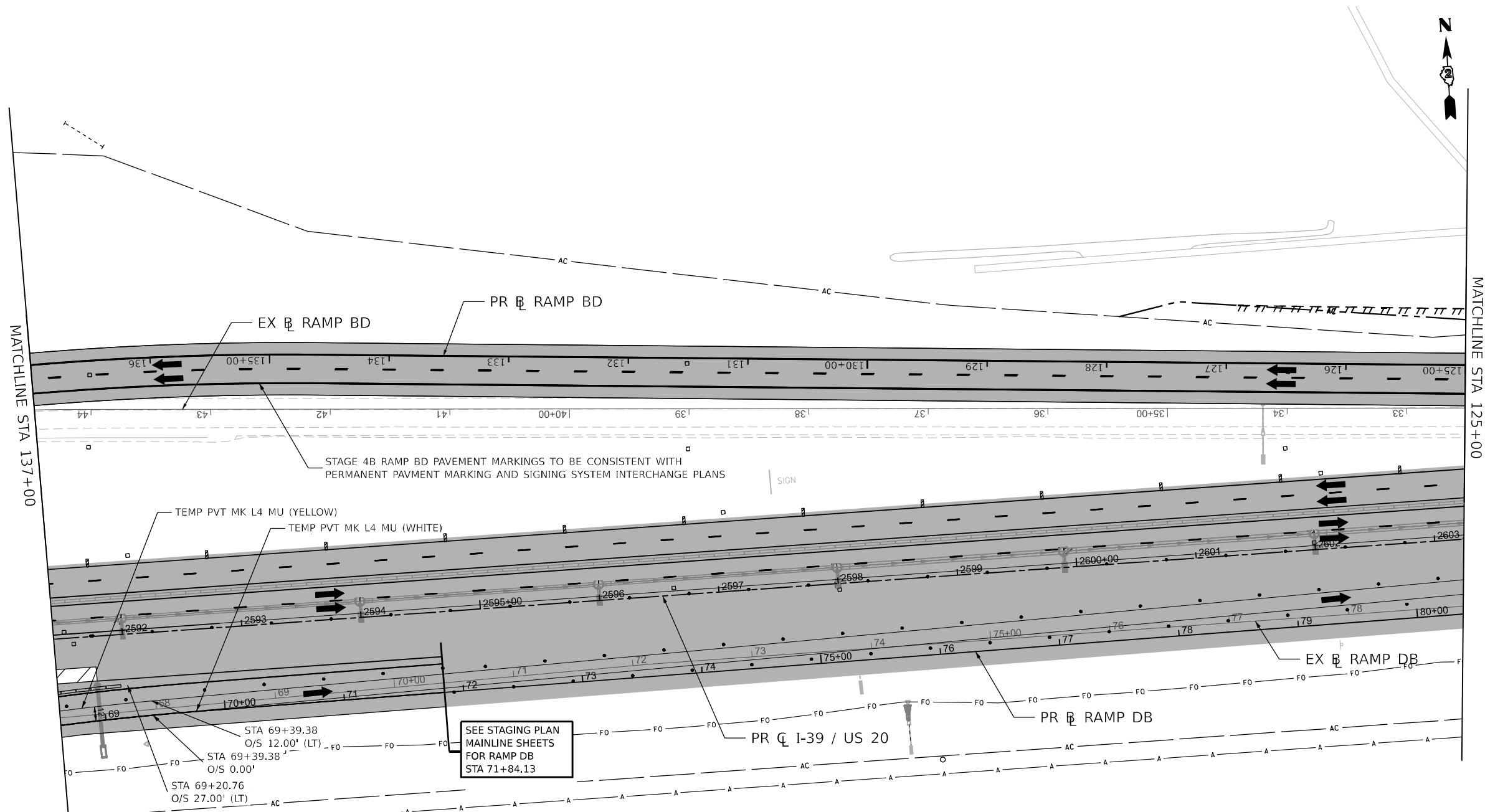
STATE OF ILLINOIS DEPARTMENT OF TRANSPORTATION

STAGING PLAN STAGE 4B RAMPS BD AND DB PLANS			
SCALE: 1"=50'	SHEET 6	OF 10 SHEETS	STA. 149+00 TO STA. 161+00

F.A.I. RTE.	SECTION	COUNTY	TOTAL SHEETS	SHEET NO.
39	(201-3)K	WINNEBAGO	2192	387
CONTRACT NO. 64B13				
ILLINOIS FED. AID PROJECT				

KEYPLAN SHEET 16

MODEL: PR_Ramp_09 (Sheet) - MOT-Plan - 09 (Sheet) - I:\Projects\2023\64B13\Drawings\2023\64B13-Stage 4B.dgn
 FILE NAME: \\s:\projects\2023\64B13\Drawings\2023\64B13-Stage 4B.dgn



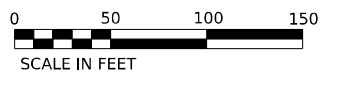
LEGEND NOTES

1. DRUMS, VERTICAL PANELS, AND BARRICADES ARE SPACED 40' C-C ALONG SHIFTS, 100' C-C ON TANGENT, AND 25' C-C ALONG RAMP GORES, EXCEPT WHERE OTHERWISE NOTED.

LEGEND

- WORK ZONE
- COMPLETED CONSTRUCTION (PREVIOUS STAGE WORK ZONE)
- TEMPORARY PAVEMENT
- COMPLETED TEMPORARY PAVEMENT (PREVIOUS STAGE WORK ZONE)

- DIRECTION OF TRAFFIC
- TYPE II BARRICADE OR DRUM, W/ STEADY BURN LIGHT (SEE NOTE)
- VERTICAL PANELS (SEE NOTE)
- TEMPORARY CONCRETE BARRIER
- IMPACT ATTENUATORS, TEMPORARY
- SIGN

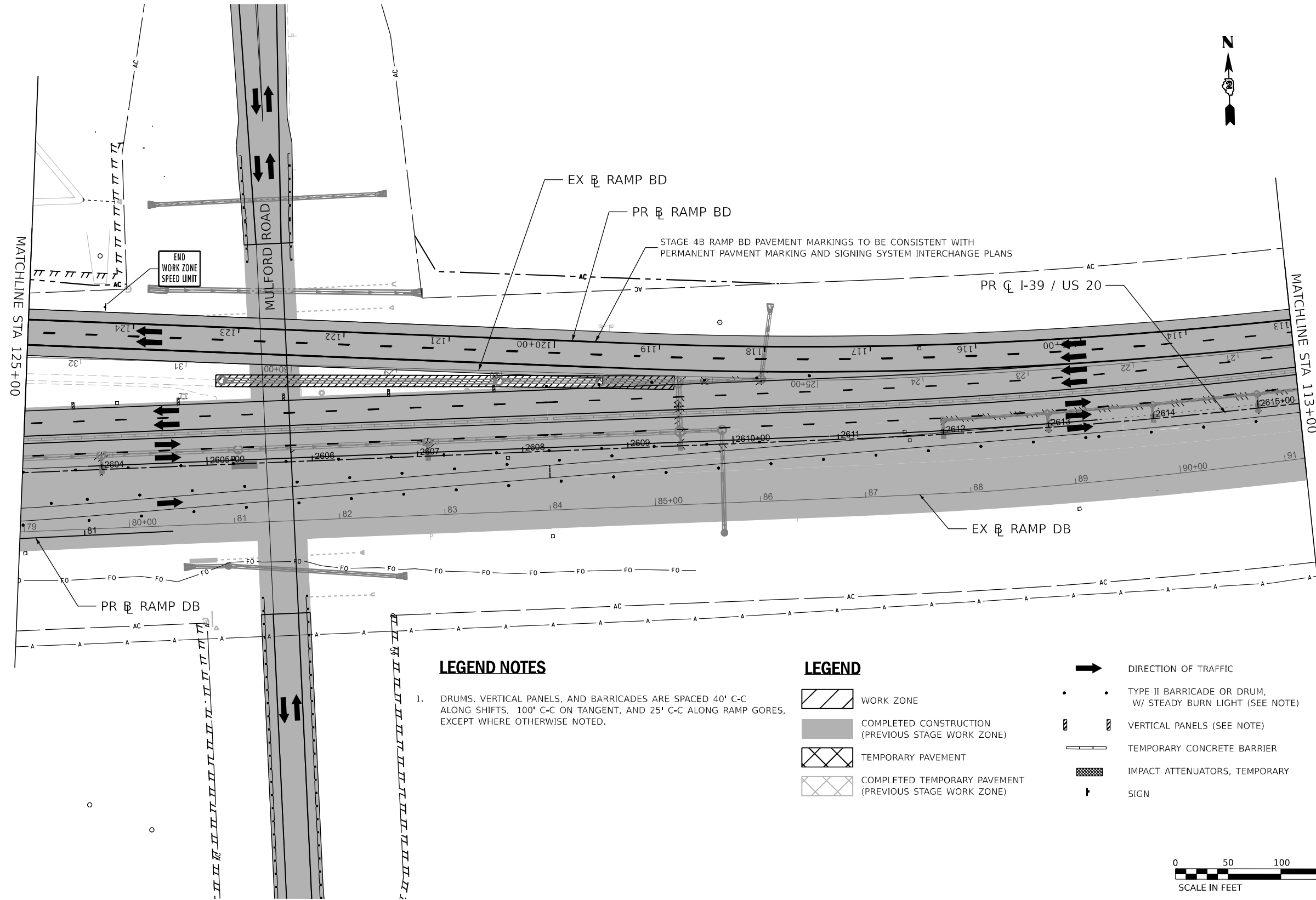


USER NAME = vvesco	DESIGNED - JWM	REVISED -
DRAWN - VV	REVISED -	
PLOT SCALE = 0.16666633 1 / in.	CHECKED - EIG	REVISED -
PLOT DATE = 03/30/2023	DATE - 03/31/2023	REVISED -

STATE OF ILLINOIS
DEPARTMENT OF TRANSPORTATION

STAGING PLAN STAGE 4B RAMPS BD AND DB PLANS			
SCALE: 1"=50'	SHEET 8	OF 10 SHEETS	STA. 125+00 TO STA. 137+00

KEYPLAN SHEET 18			
F.A.I. RTE.	SECTION	COUNTY	TOTAL SHEETS
39	(201-3)K	WINNEBAGO	2192
			SHEET NO. 389
CONTRACT NO. 64B13			
ILLINOIS FED. AID PROJECT			

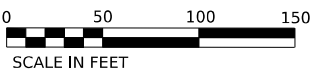


LEGEND NOTES

- DRUMS, VERTICAL PANELS, AND BARRICADES ARE SPACED 40' C-C ALONG SHIFTS, 100' C-C ON TANGENT, AND 25' C-C ALONG RAMP GORES, EXCEPT WHERE OTHERWISE NOTED.

LEGEND

- WORK ZONE
- COMPLETED CONSTRUCTION (PREVIOUS STAGE WORK ZONE)
- TEMPORARY PAVEMENT
- COMPLETED TEMPORARY PAVEMENT (PREVIOUS STAGE WORK ZONE)
- DIRECTION OF TRAFFIC
- TYPE II BARRICADE OR DRUM, W/ STEADY BURN LIGHT (SEE NOTE)
- VERTICAL PANELS (SEE NOTE)
- TEMPORARY CONCRETE BARRIER
- IMPACT ATTENUATORS, TEMPORARY
- SIGN



MODEL: PR_Ramp101.DWG - MOT-Plan_10 (Sheet)
 FILE NAME: \\pvs\eng\2022\20220621\stage-4b\stage-4b-plan_10.dwg
 PROJECT: I-39/US 20 - Stage 4B Ramps



USER NAME = vvesco	DESIGNED - JWM	REVISED -
DRAWN - VV	REVISIONS -	
PLOT SCALE = 0.16666633 / in.	CHECKED - EIG	REVISED -
PLOT DATE = 03/30/2023	DATE - 03/31/2023	REVISED -

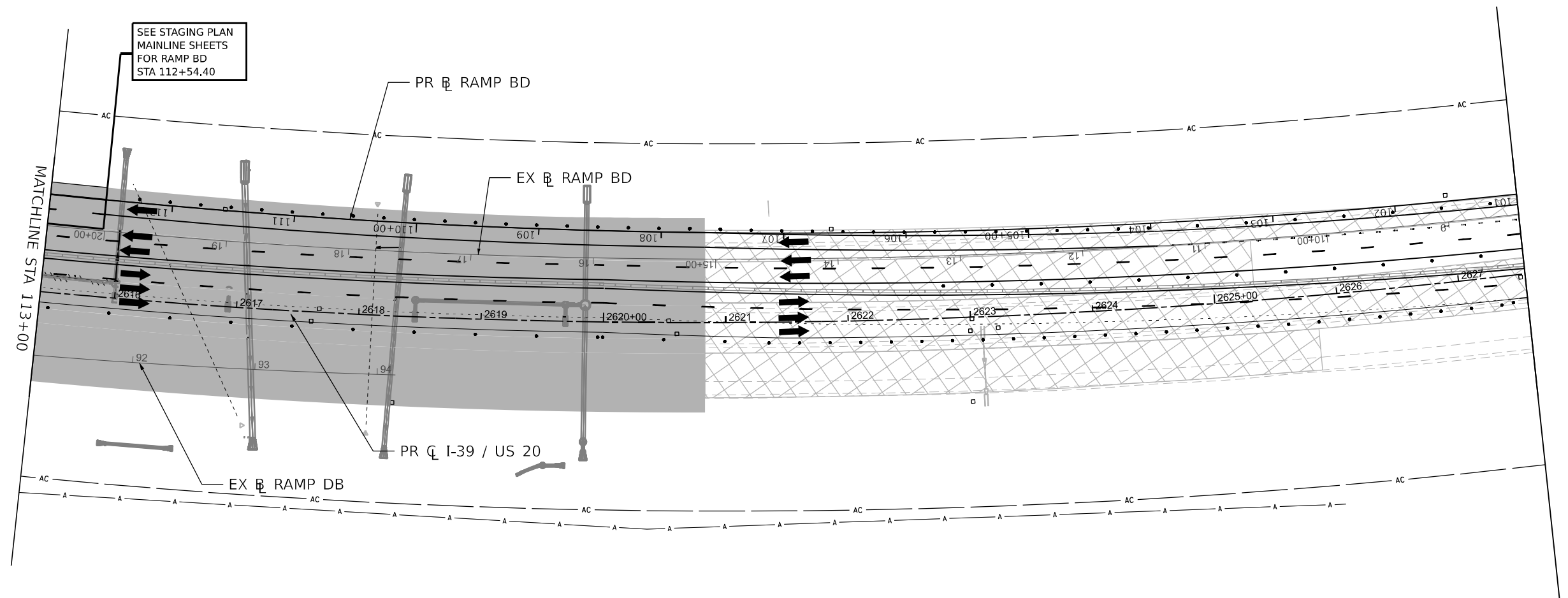
STATE OF ILLINOIS
 DEPARTMENT OF TRANSPORTATION

STAGING PLAN
 STAGE 4B RAMP BD AND DB PLANS

SCALE: 1"=50' SHEET 9 OF 10 SHEETS STA. 113+00 TO STA. 125+00

F.A.I. RTE.	SECTION	COUNTY	TOTAL SHEETS	SHEET NO.
39	(201-3)K	WINNEBAGO	2192	390
CONTRACT NO. 64B13				
ILLINOIS FED. AID PROJECT				

KEYPLAN SHEET 19

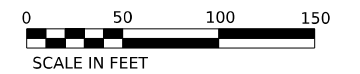


LEGEND NOTES

1. DRUMS, VERTICAL PANELS, AND BARRICADES ARE SPACED 40' C-C ALONG SHIFTS, 100' C-C ON TANGENT, AND 25' C-C ALONG RAMP GORES, EXCEPT WHERE OTHERWISE NOTED.

LEGEND

- WORK ZONE
- COMPLETED CONSTRUCTION (PREVIOUS STAGE WORK ZONE)
- TEMPORARY PAVEMENT
- COMPLETED TEMPORARY PAVEMENT (PREVIOUS STAGE WORK ZONE)
- DIRECTION OF TRAFFIC
- TYPE II BARRICADE OR DRUM, W/ STEADY BURN LIGHT (SEE NOTE)
- VERTICAL PANELS (SEE NOTE)
- TEMPORARY CONCRETE BARRIER
- IMPACT ATTENUATORS, TEMPORARY
- SIGN



MODEL: PR_Ramp1BD - MOT-Ramp_111_Sheet1
FILE NAME: \\s:\projects\6222023\20230330\stage_4b\stage_4b.dgn



USER NAME = vvesco	DESIGNED - JWM	REVISED -
PLOT SCALE = 0.16666633 1 / in.	DRAWN - VV	REVISED -
PLOT DATE = 03/30/2023	CHECKED - EIG	REVISED -
	DATE - 03/31/2023	REVISED -

**STATE OF ILLINOIS
DEPARTMENT OF TRANSPORTATION**

**STAGING PLAN
STAGE 4B RAMPS BD AND DB PLANS**

SCALE: 1"=50' SHEET 10 OF 10 SHEETS STA. 101+00 TO STA. 113+00

KEYPLAN SHEET 20

F.A.I. RTE.	SECTION	COUNTY	TOTAL SHEETS	SHEET NO.
39	(201-3)K	WINNEBAGO	2192	391
				CONTRACT NO. 64B13
ILLINOIS FED. AID PROJECT				

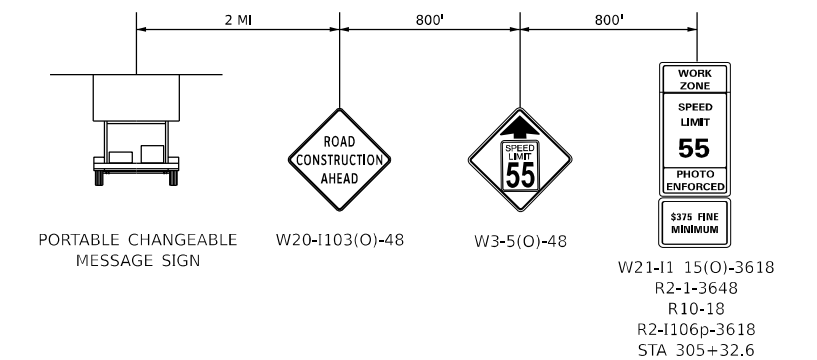
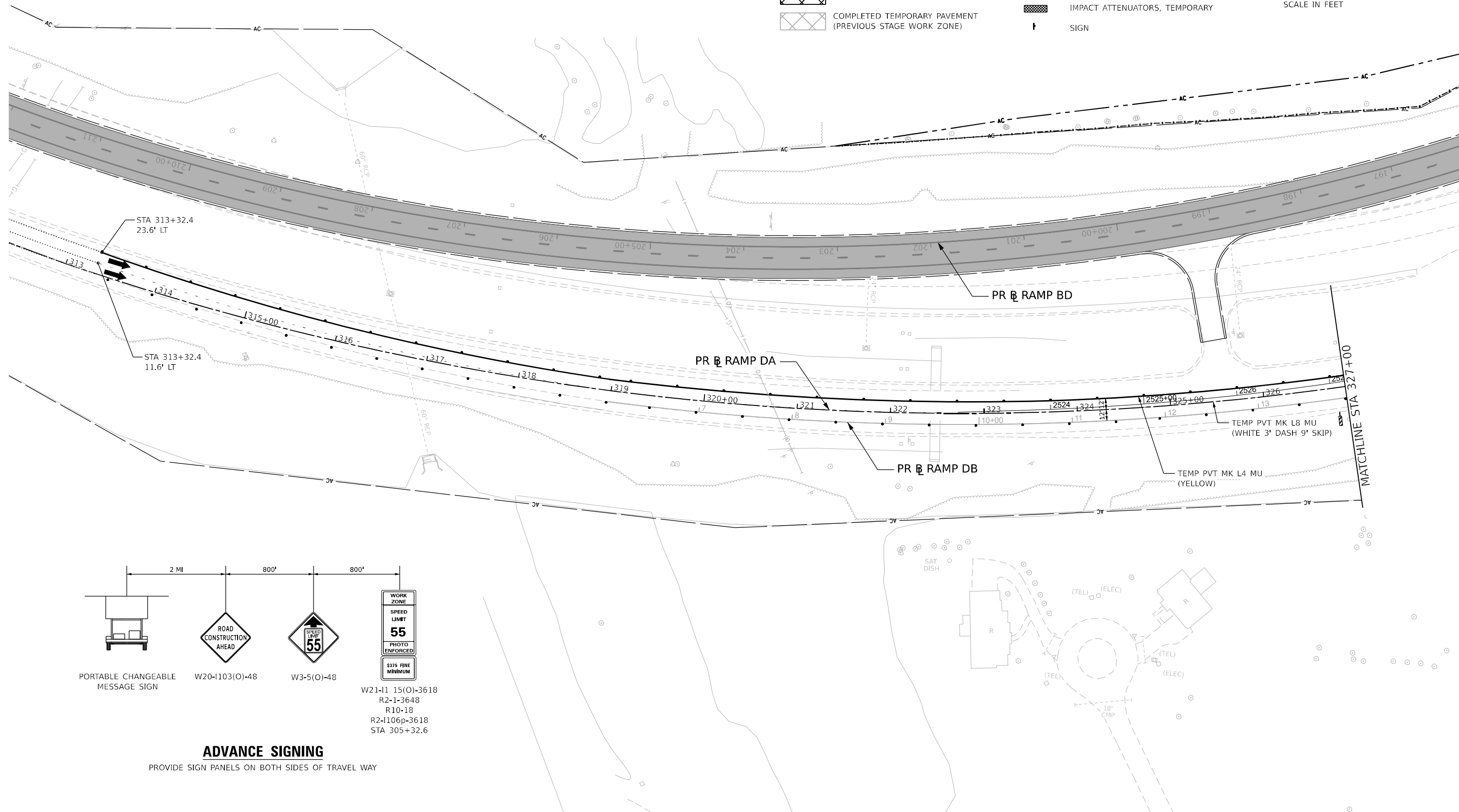
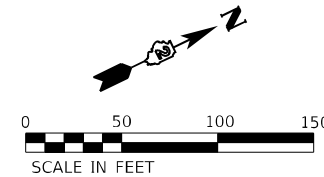
LEGEND NOTES

1. DRUMS, VERTICAL PANELS, AND BARRICADES ARE SPACED 40' C-C ALONG SHIFTS, 100' C-C ON TANGENT, AND 25' C-C ALONG RAMP GORES, EXCEPT WHERE OTHERWISE NOTED.

LEGEND

- WORK ZONE
- COMPLETED CONSTRUCTION (PREVIOUS STAGE WORK ZONE)
- TEMPORARY PAVEMENT
- COMPLETED TEMPORARY PAVEMENT (PREVIOUS STAGE WORK ZONE)

- DIRECTION OF TRAFFIC
- TYPE II BARRICADE OR DRUM, W/ STEADY BURN LIGHT (SEE NOTE)
- VERTICAL PANELS (SEE NOTE)
- TEMPORARY CONCRETE BARRIER
- IMPACT ATTENUATORS, TEMPORARY
- SIGN



ADVANCE SIGNING

PROVIDE SIGN PANELS ON BOTH SIDES OF TRAVEL WAY

MODEL Stage_4B_Ramp_Da - Staging_Sht_00_Ramp_Da [Sheet]
 FILE NAME: \\p:\projects\118808\118808_00\Fig_Docs\CAD_Sheets\NOT\Map_Da [Outgoing]\D364C63_S1_Sht-401_Stage4B_RampDa.dgn



USER NAME = slemanski	DESIGNED -	REVISED -
PLOT SCALE = 0.16666667" / in.	DRAWN -	REVISED -
PLOT DATE = 3/30/2023	CHECKED -	REVISED -
	DATE - 03/31/2023	REVISED -

STATE OF ILLINOIS
 DEPARTMENT OF TRANSPORTATION

STAGING PLAN STAGE 4B
 RAMP DA PLANS

SCALE: 1"=50' SHEET 1 OF 5 SHEETS STA. 313+00.00 TO STA. 327+00.00

KEYPLAN SHEET 12

F.A.I. RTE.	SECTION	COUNTY	TOTAL SHEETS	SHEET NO.
39	(201-3)K	WINNEBAGO	2192	392

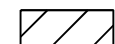



CONTRACT NO. 64B13




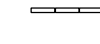


ILLINOIS FED. AID PROJECT

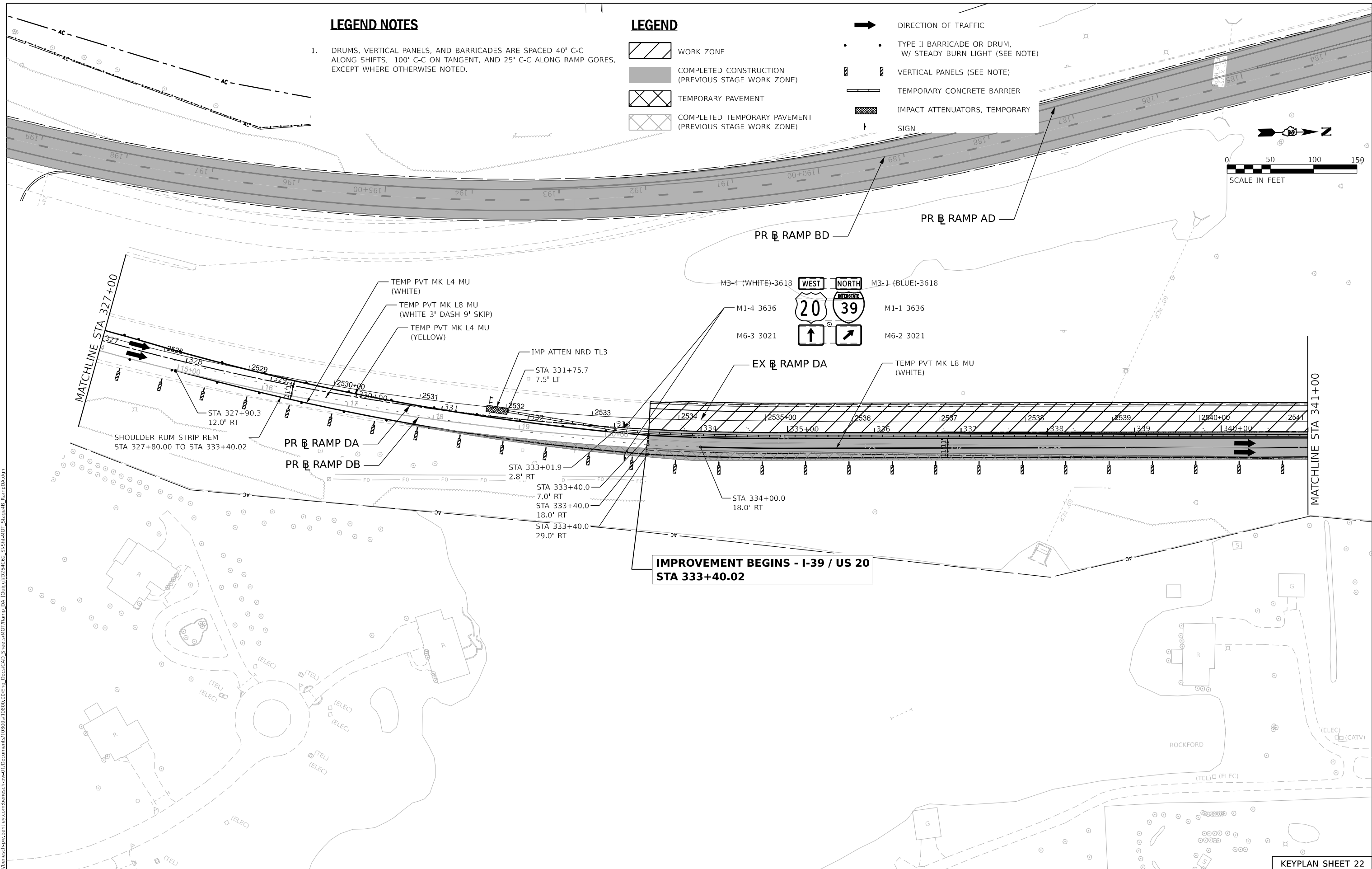
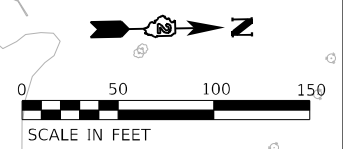
LEGEND NOTES

- DRUMS, VERTICAL PANELS, AND BARRICADES ARE SPACED 40' C-C ALONG SHIFTS, 100' C-C ON TANGENT, AND 25' C-C ALONG RAMP GORES, EXCEPT WHERE OTHERWISE NOTED.

LEGEND

-  WORK ZONE
-  COMPLETED CONSTRUCTION (PREVIOUS STAGE WORK ZONE)
-  TEMPORARY PAVEMENT
-  COMPLETED TEMPORARY PAVEMENT (PREVIOUS STAGE WORK ZONE)

-  DIRECTION OF TRAFFIC
-  TYPE II BARRICADE OR DRUM, W/ STEADY BURN LIGHT (SEE NOTE)
-  VERTICAL PANELS (SEE NOTE)
-  TEMPORARY CONCRETE BARRIER
-  IMPACT ATTENUATORS, TEMPORARY
-  SIGN



**IMPROVEMENT BEGINS - I-39 / US 20
STA 333+40.02**

MODEL Stage_4B Ramp_DA - Staging_Sht_01 Ramp_DA (Sheet)
 FILE NAME: p:\projects\2023\64813\64813\Documents\108000\00\Fig_Docs\CAD_Sheets\NOTRamp_DA (Stage) (Sheet) - Stage4B_RampDA.dgn



USER NAME = sljanski	DESIGNED - SL	REVISED -
DRAWN - SL	REVISOR -	
PLOT SCALE = 99.99996001' / in.	CHECKED - FBN	REVISED -
PLOT DATE = 3/30/2023	DATE - 03/31/2023	REVISED -

STATE OF ILLINOIS
DEPARTMENT OF TRANSPORTATION

**STAGING PLAN STAGE 4B
RAMP DA PLANS**

SCALE: 1"=50'





SHEET 2 OF 5 SHEETS STA. 327+00.00 TO STA. 341+00.00







KEYPLAN SHEET 22		F.A.I. R.T.E.	SECTION	COUNTY	TOTAL SHEETS	SHEET NO.
39	(201-3)K	WINNEBAGO	2192	393	CONTRACT NO. 64B13	
ILLINOIS FED. AID PROJECT						

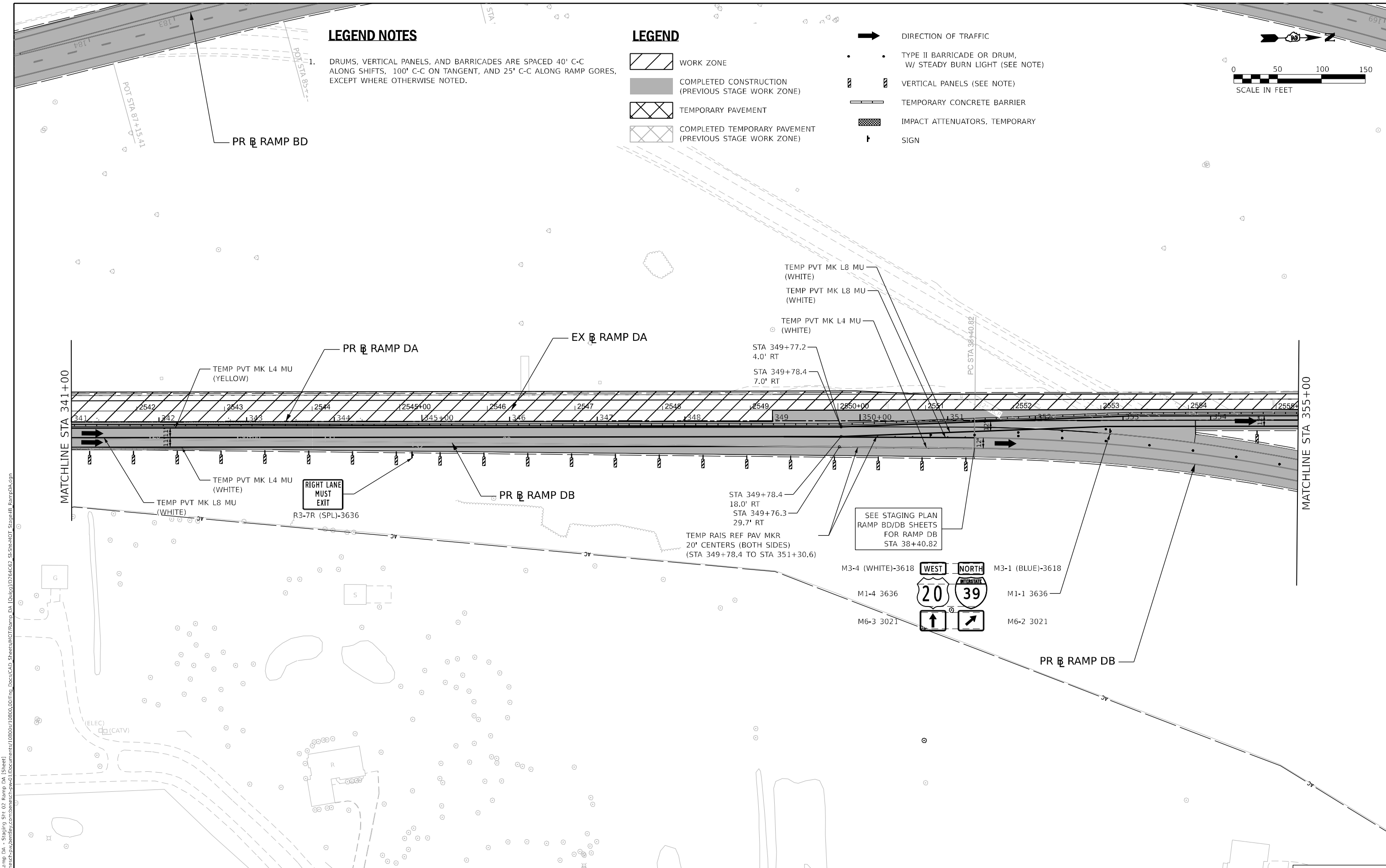
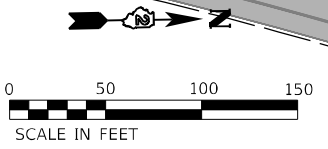
LEGEND NOTES

DRUMS, VERTICAL PANELS, AND BARRICADES ARE SPACED 40' C-C ALONG SHIFTS, 100' C-C ON TANGENT, AND 25' C-C ALONG RAMP GORES, EXCEPT WHERE OTHERWISE NOTED.

LEGEND

-  WORK ZONE
-  COMPLETED CONSTRUCTION (PREVIOUS STAGE WORK ZONE)
-  TEMPORARY PAVEMENT
-  COMPLETED TEMPORARY PAVEMENT (PREVIOUS STAGE WORK ZONE)

-  DIRECTION OF TRAFFIC
-  TYPE II BARRICADE OR DRUM, W/ STEADY BURN LIGHT (SEE NOTE)
-  VERTICAL PANELS (SEE NOTE)
-  TEMPORARY CONCRETE BARRIER
-  IMPACT ATTENUATORS, TEMPORARY
-  SIGN



MODEL Stage_4B Ramp DA - Staging Sht 02 Ramp DA (Sheet)
 FILE NAME: \\p01re0202\submittal\constr\2023\20230330\Documents\108000\00\Eng_Docs\CAD_Sheets\NOT_Ramp_DA (Layout)\D364C63_S1_Sht-02_Stage4B_RampDA.dgn



USER NAME = slernanski	DESIGNED - SL	REVISED -
DRAWN - SL	REVISIONS -	
PLOT SCALE = 99.99996001' / in.	CHECKED - FBN	REVISED -
PLOT DATE = 3/30/2023	DATE - 03/31/2023	REVISED -

STATE OF ILLINOIS
DEPARTMENT OF TRANSPORTATION

**STAGING PLAN STAGE 4B
RAMP DA PLANS**

SCALE: 1"=50'

SHEET 3 OF 5 SHEETS

STA. 341+00.00 TO STA. 355+00.00

F.A.I. RTE.		SECTION	COUNTY	TOTAL SHEETS	SHEET NO.
39		(201-3)K	WINNEBAGO	2192	394
CONTRACT NO. 64B13					
ILLINOIS FED. AID PROJECT					

KEYPLAN SHEET 23

LEGEND NOTES

1. DRUMS, VERTICAL PANELS, AND BARRICADES ARE SPACED 40' C-C ALONG SHIFTS, 100' C-C ON TANGENT, AND 25' C-C ALONG RAMP GORES, EXCEPT WHERE OTHERWISE NOTED.

LEGEND

WORK ZONE

COMPLETED CONSTRUCTION (PREVIOUS STAGE WORK ZONE)

TEMPORARY PAVEMENT

COMPLETED TEMPORARY PAVEMENT (PREVIOUS STAGE WORK ZONE)

DIRECTION OF TRAFFIC

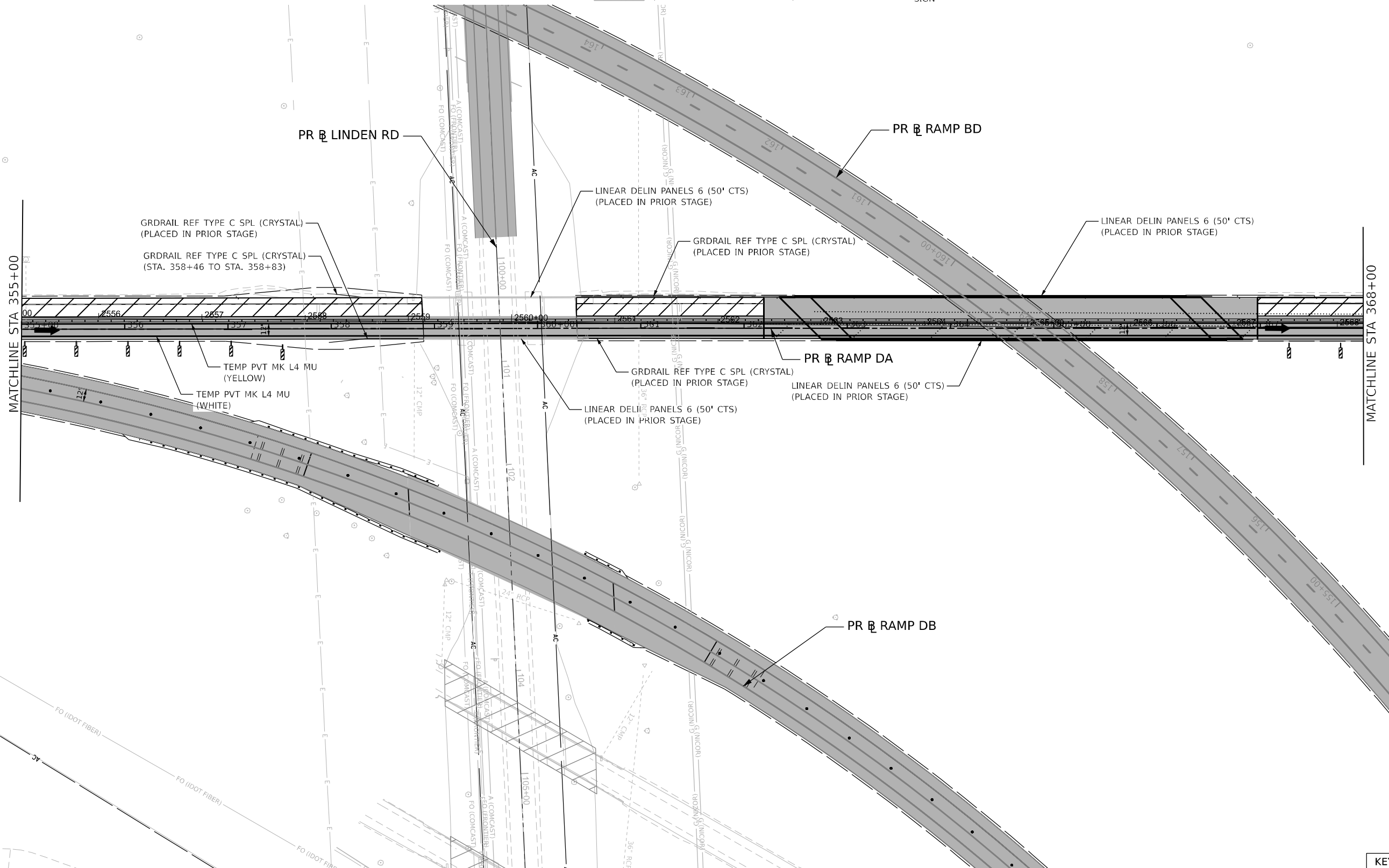
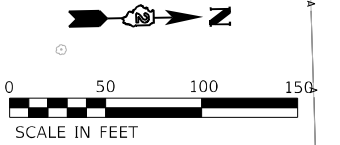
TYPE II BARRICADE OR DRUM, W/ STEADY BURN LIGHT (SEE NOTE)

VERTICAL PANELS (SEE NOTE)

TEMPORARY CONCRETE BARRIER

IMPACT ATTENUATORS, TEMPORARY

SIGN



MODEL Stage_4B Ramp DA - Staging Plan 4B Ramp DA (Sheet)
 FILE NAME: P:\Projects\2023\64B13\64B13-3\Documents\108800-00\Eng_Docs\CAD_Sheets\MOT\Ramp_DA (Stage 4B Ramp DA).dgn



USER NAME = sljemanski	DESIGNED - SL	REVISED -
DRAWN - SL	CHECKED - FBN	REVISED -
PLOT SCALE = 99.99996001' / in.	DATE - 03/31/2023	REVISED -
PLOT DATE = 3/30/2023		

STATE OF ILLINOIS
DEPARTMENT OF TRANSPORTATION

STAGING PLAN STAGE 4B
RAMP DA PLANS

SCALE: 1"=50' SHEET 4 OF 5 SHEETS STA. 355+00.00 TO STA. 368+00.00





KEYPLAN SHEET 24







F.A.I. RTE.	SECTION	COUNTY	TOTAL SHEETS	SHEET NO.
39	(201-3)K	WINNEBAGO	2192	395
CONTRACT NO. 64B13				
ILLINOIS FED. AID PROJECT				

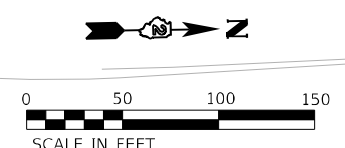
LEGEND NOTES

1. DRUMS, VERTICAL PANELS, AND BARRICADES ARE SPACED 40' C-C ALONG SHIFTS, 100' C-C ON TANGENT, AND 25' C-C ALONG RAMP GORES, EXCEPT WHERE OTHERWISE NOTED.

LEGEND

-  WORK ZONE
-  COMPLETED CONSTRUCTION (PREVIOUS STAGE WORK ZONE)
-  TEMPORARY PAVEMENT
-  COMPLETED TEMPORARY PAVEMENT (PREVIOUS STAGE WORK ZONE)

-  DIRECTION OF TRAFFIC
-  TYPE II BARRICADE OR DRUM, W/ STEADY BURN LIGHT (SEE NOTE)
-  VERTICAL PANELS (SEE NOTE)
-  TEMPORARY CONCRETE BARRIER
-  IMPACT ATTENUATORS, TEMPORARY
-  SIGN



**IMPROVEMENT ENDS - US 20
STA 370+00.00**

**END
WORK ZONE
SPEED LIMIT**
G20-1103-6036

GRDRAIL REF TYPE C,SPL (CRYSTAL)
(PLACED IN PRIOR STAGE)

PR RAMP DA

STA 370+16.3
10.0' LT

GRDRAIL REF TYPE C SPL (CRYSTAL)
(PLACED IN PRIOR STAGE)

TEMP PVT MK L4 MU
(WHITE)

TEMP PVT MK L4 MU
(YELLOW)

EX RAMP DA

STA STA 2577+65.8
0.0' RT

PR US 20

PR RAMP BD

MODEL Stage 4B Ramp DA - Staging Sht 04 Ramp DA (Sheet)
 FILE NAME: \\p:\projects\2023\64B13\winnebago\stage4b\stage4b_ramp_da\stage4b_ramp_da.dwg
 PROJECT: 64B13 WINNEBAGO
 DRAWN: SL
 CHECKED: FBN
 DATE: 03/31/2023



USER NAME = slmanski	DESIGNED - SL	REVISED -
DRAWN - SL	REVISED -	
PLOT SCALE = 100,000,000.00' / in.	CHECKED - FBN	REVISED -
PLOT DATE = 3/30/2023	DATE - 03/31/2023	REVISED -

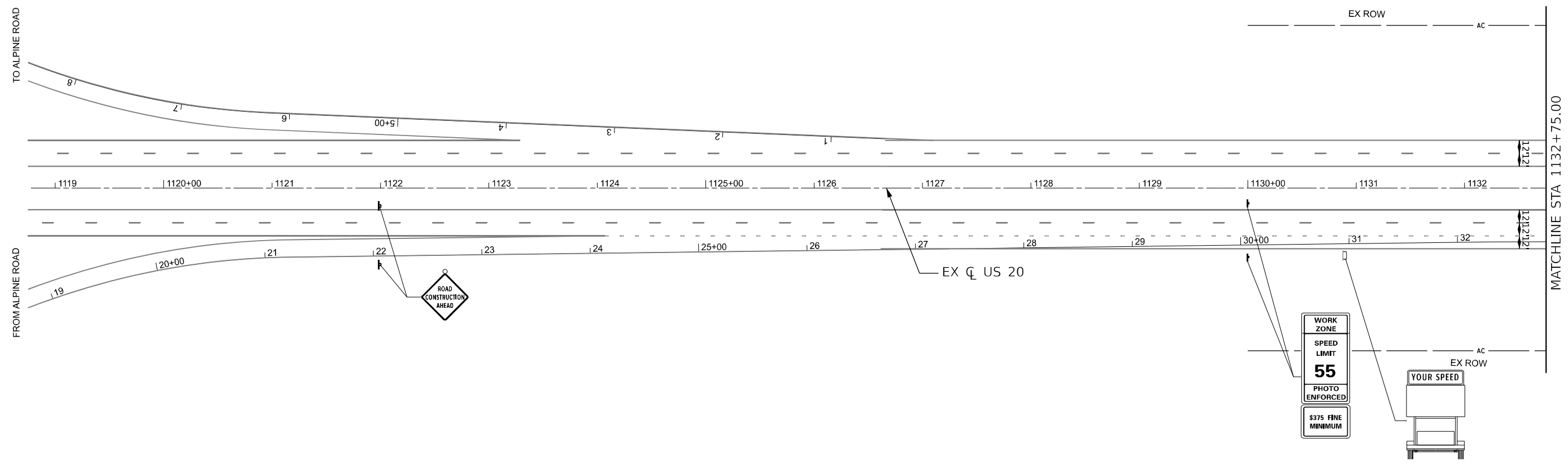
STATE OF ILLINOIS
DEPARTMENT OF TRANSPORTATION

**STAGING PLAN STAGE 4B
RAMP DA PLANS**

SCALE: 1"=50' SHEET 5 OF 5 SHEETS STA. 368+00.00 TO STA. 370+00.00

F.A.I. RTE.	SECTION	COUNTY	TOTAL SHEETS	SHEET NO.
39	(201-3)K	WINNEBAGO	2192	396
CONTRACT NO. 64B13				
ILLINOIS FED. AID PROJECT				

KEYPLAN SHEET 25



LEGEND NOTES

1. DRUMS, VERTICAL PANELS, AND BARRICADES ARE SPACED 40' C-C ALONG SHIFTS, 100' C-C ON TANGENT, AND 25' C-C ALONG RAMP GORES, EXCEPT WHERE OTHERWISE NOTED.

LEGEND

- WORK ZONE
- COMPLETED CONSTRUCTION (PREVIOUS STAGE WORK ZONE)
- TEMPORARY PAVEMENT
- COMPLETED TEMPORARY PAVEMENT (PREVIOUS STAGE WORK ZONE)
- DIRECTION OF TRAFFIC
- TYPE II BARRICADE OR DRUM, W/ STEADY BURN LIGHT (SEE NOTE)
- VERTICAL PANELS (SEE NOTE)
- TEMPORARY CONCRETE BARRIER
- IMPACT ATTENUATORS, TEMPORARY
- SIGN

MODEL I-39 Plan 04 (Sheet)
FILE NAME: p:\projects\i39\benesch\p04\Documents\I-39\00000000\Fig_Docs\CAD_Sheets\MOT\I-39\I-39-MOT-Stage_5.dgn



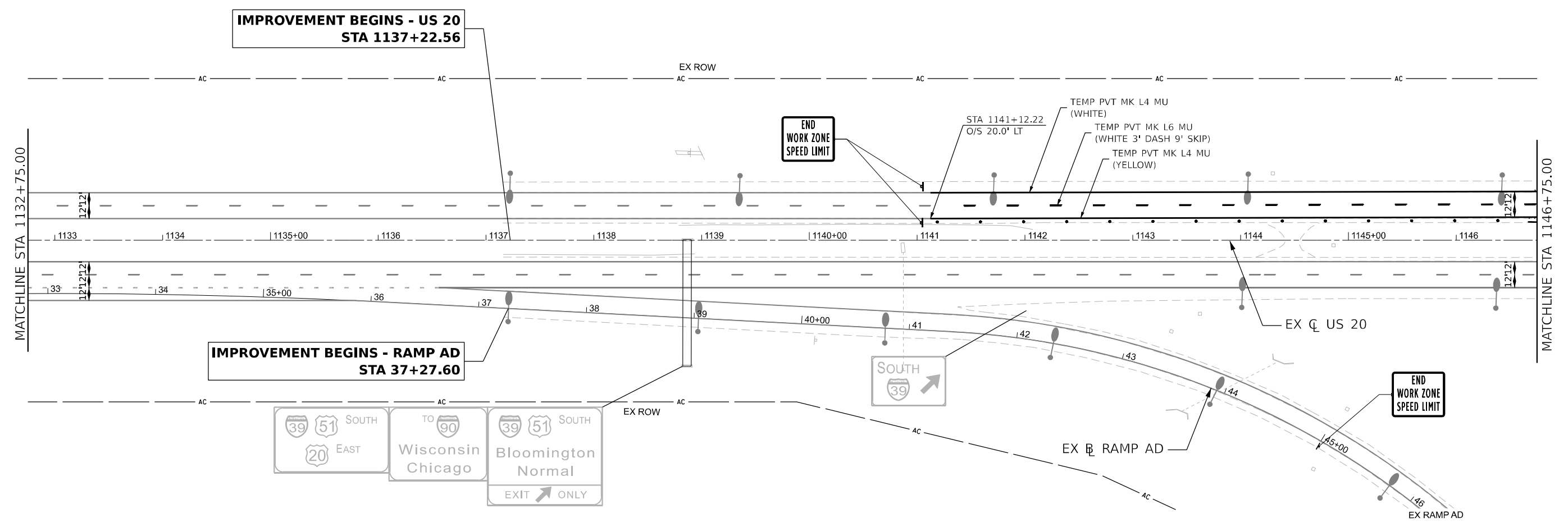
USER NAME = nReynolds	DESIGNED - J.TARDY	REVISED -
PLOT SCALE = 100,000,000.01" / in.	DRAWN - N. REYNOLDS	REVISED -
PLOT DATE = 3/30/2023	CHECKED - J.TARDY	REVISED -
	DATE - 3/31/2023	REVISED -

STATE OF ILLINOIS
DEPARTMENT OF TRANSPORTATION

**STAGING PLAN
I-39/US 20 STAGE 5**

SCALE: 1"=20' SHEET 223 OF 231 SHEETS STA. 1118+75.00 TO STA. 1132+75.00

KEYPLAN SHEET 1				
F.A.I. RTE.	SECTION	COUNTY	TOTAL SHEETS	SHEET NO.
39	(201-3)K	WINNEBAGO	2192	397
CONTRACT NO. 64B13				
ILLINOIS FED. AID PROJECT				



**IMPROVEMENT BEGINS - US 20
STA 1137+22.56**

**END
WORK ZONE
SPEED LIMIT**

**IMPROVEMENT BEGINS - RAMP AD
STA 37+27.60**

**END
WORK ZONE
SPEED LIMIT**



LEGEND NOTES

1. DRUMS, VERTICAL PANELS, AND BARRICADES ARE SPACED 40' C-C ALONG SHIFTS, 100' C-C ON TANGENT, AND 25' C-C ALONG RAMP GORES, EXCEPT WHERE OTHERWISE NOTED.

LEGEND

- WORK ZONE
- COMPLETED CONSTRUCTION (PREVIOUS STAGE WORK ZONE)
- TEMPORARY PAVEMENT
- COMPLETED TEMPORARY PAVEMENT (PREVIOUS STAGE WORK ZONE)
- DIRECTION OF TRAFFIC
- TYPE II BARRICADE OR DRUM, W/ STEADY BURN LIGHT (SEE NOTE)
- VERTICAL PANELS (SEE NOTE)
- TEMPORARY CONCRETE BARRIER
- IMPACT ATTENUATORS, TEMPORARY
- SIGN

MODEL: I39 Plan 05 [Sheet]
FILE NAME: p:\proj\190000\190000.dwg; CAD_Sheets\MOT\I39\K65-Stage5-MOT-Stage_5.dgn



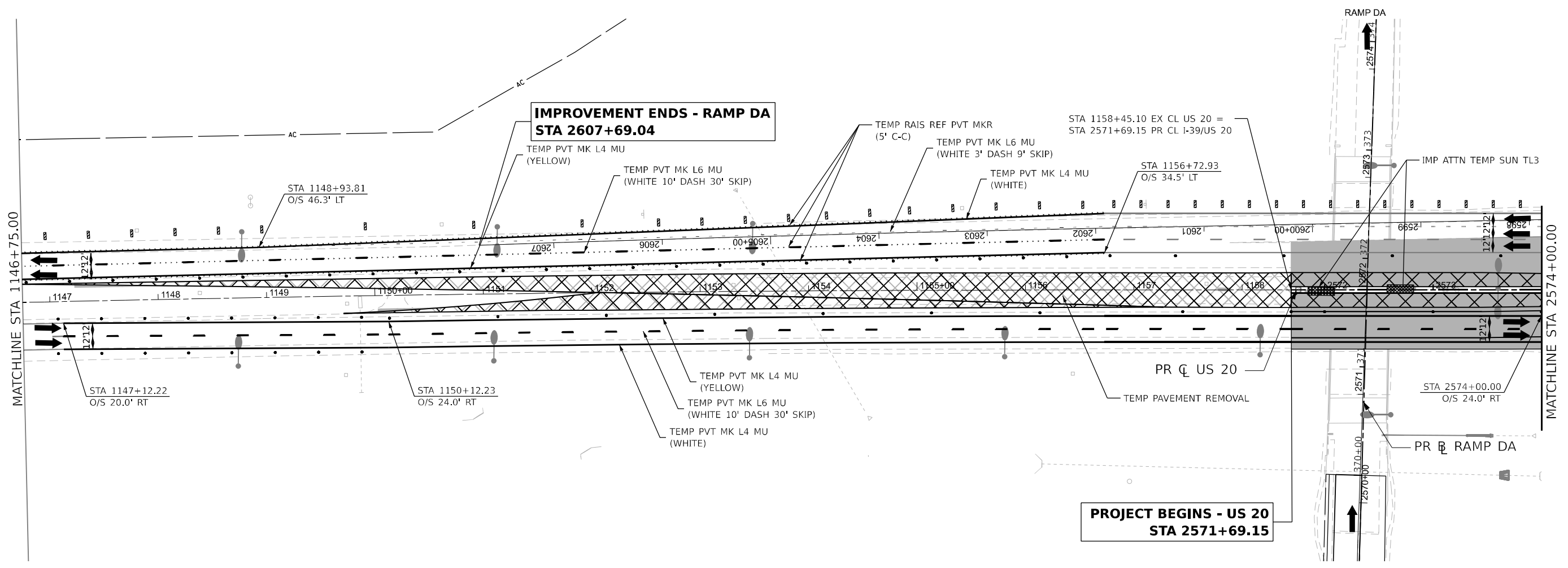
USER NAME = nReynolds	DESIGNED - J.TARDY	REVISED -
	DRAWN - N. REYNOLDS	REVISED -
PLOT SCALE = 100,000,000.01' / in.	CHECKED - J.TARDY	REVISED -
PLOT DATE = 3/30/2023	DATE - 3/31/2023	REVISED -

STATE OF ILLINOIS
DEPARTMENT OF TRANSPORTATION

**STAGING PLAN
I-39/US 20 STAGE 5**

SCALE: 1"=20' SHEET 224 OF 231 SHEETS STA. 1132+75.00 TO STA. 1146+75.00

KEYPLAN SHEET 2				
F.A.I. RTE.	SECTION	COUNTY	TOTAL SHEETS	SHEET NO.
39	(201-3)K	WINNEBAGO	2192	398
			CONTRACT NO. 64B13	
ILLINOIS FED. AID PROJECT				



LEGEND NOTES

DRUMS, VERTICAL PANELS, AND BARRICADES ARE SPACED 40' C-C ALONG SHIFTS, 100' C-C ON TANGENT, AND 25' C-C ALONG RAMP GORES, EXCEPT WHERE OTHERWISE NOTED.

LEGEND

- WORK ZONE
- COMPLETED CONSTRUCTION (PREVIOUS STAGE WORK ZONE)
- TEMPORARY PAVEMENT
- COMPLETED TEMPORARY PAVEMENT (PREVIOUS STAGE WORK ZONE)
- DIRECTION OF TRAFFIC
- TYPE II BARRICADE OR DRUM, W/ STEADY BURN LIGHT (SEE NOTE)
- VERTICAL PANELS (SEE NOTE)
- TEMPORARY CONCRETE BARRIER
- IMPACT ATTENUATORS, TEMPORARY
- SIGN

MODEL 139 Plt N 01 (Sheet)
FILE NAME: p:\2023\staging\staging\108800\00\Eng_Docs\CAD_Sheets\MOT\2574\69-Stage-5.dgn



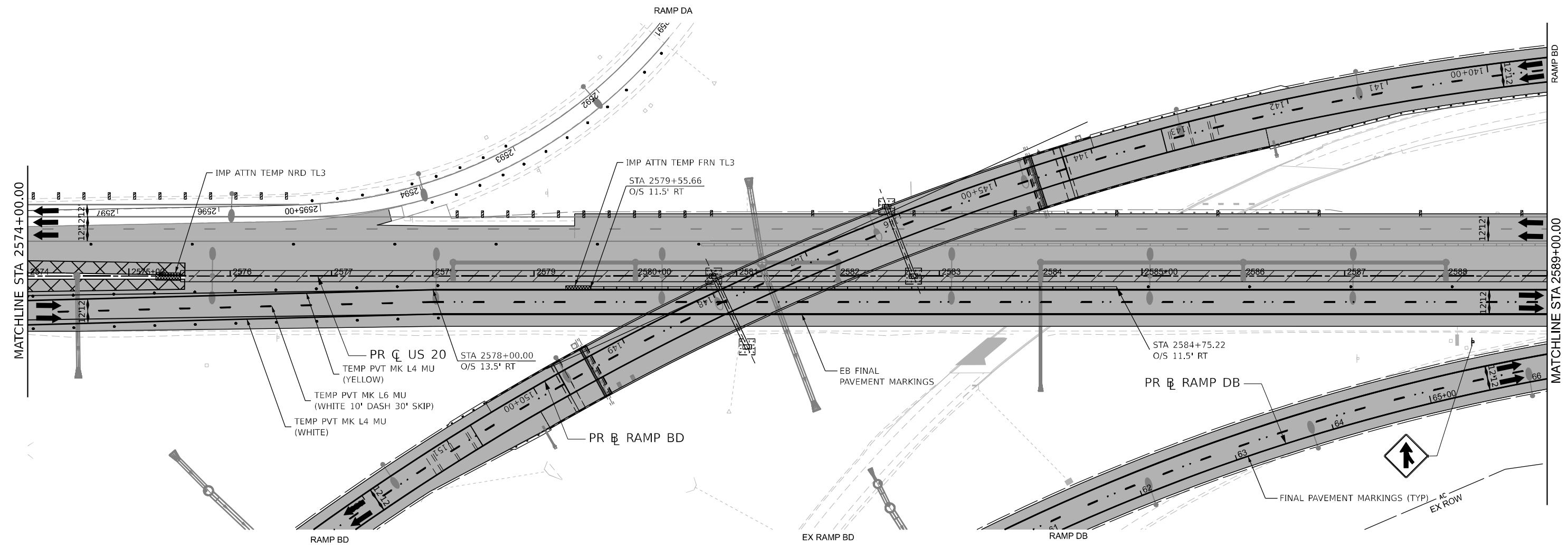
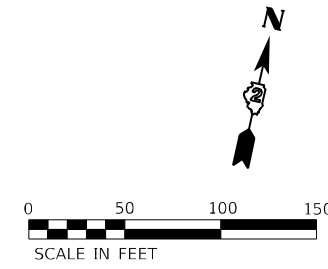
USER NAME = nReynolds	DESIGNED - J.TARDY	REVISED -
	DRAWN - N.REYNOLDS	REVISED -
PLOT SCALE = 100,000,000.01' / in.	CHECKED - J.TARDY	REVISED -
PLOT DATE = 3/30/2023	DATE - 3/31/2023	REVISED -

STATE OF ILLINOIS
DEPARTMENT OF TRANSPORTATION

**STAGING PLAN
I-39/US 20 STAGE 5**

SCALE: 1"=20' SHEET 225 OF 231 SHEETS STA. 1146+75.00 TO STA. 2574+00.00

KEYPLAN SHEET 3				
F.A.I. RTE.	SECTION	COUNTY	TOTAL SHEETS	SHEET NO.
39	(201-3)K	WINNEBAGO	2192	399
CONTRACT NO. 64B13				
ILLINOIS FED. AID PROJECT				



LEGEND NOTES

DRUMS, VERTICAL PANELS, AND BARRICADES ARE SPACED 40' C-C ALONG SHIFTS, 100' C-C ON TANGENT, AND 25' C-C ALONG RAMP GORES, EXCEPT WHERE OTHERWISE NOTED.

LEGEND

- WORK ZONE
- COMPLETED CONSTRUCTION (PREVIOUS STAGE WORK ZONE)
- TEMPORARY PAVEMENT
- COMPLETED TEMPORARY PAVEMENT (PREVIOUS STAGE WORK ZONE)
- DIRECTION OF TRAFFIC
- TYPE II BARRICADE OR DRUM, W/ STEADY BURN LIGHT (SEE NOTE)
- VERTICAL PANELS (SEE NOTE)
- TEMPORARY CONCRETE BARRIER
- IMPACT ATTENUATORS, TEMPORARY
- SIGN

MODEL 139 Pl. N402 (Sheet)
FILE NAME: p:\2023\reynolds\benesch\p\10800\00\Eng_Docs\CAD_Sheets\MOT\2584\65-5-Pl-ht-MOT-Stage_5.dgn



USER NAME = nReynolds	DESIGNED - J.TARDY	REVISED -
	DRAWN - N.REYNOLDS	REVISED -
PLOT SCALE = 100,000,000.01' / in.	CHECKED - J.TARDY	REVISED -
PLOT DATE = 3/30/2023	DATE - 3/31/2023	REVISED -

**STATE OF ILLINOIS
DEPARTMENT OF TRANSPORTATION**

**STAGING PLAN
I-39/US 20 STAGE 5**

SCALE: 1"=20' SHEET 226 OF 231 SHEETS STA. 2574+00.00 TO STA. 2589+00.00

F.A.I. RTE.		SECTION	COUNTY	TOTAL SHEETS	SHEET NO.
39		(201-3)K	WINNEBAGO	2192	400
				CONTRACT NO. 64B13	
ILLINOIS		FED. AID PROJECT			

KEYPLAN SHEET 4