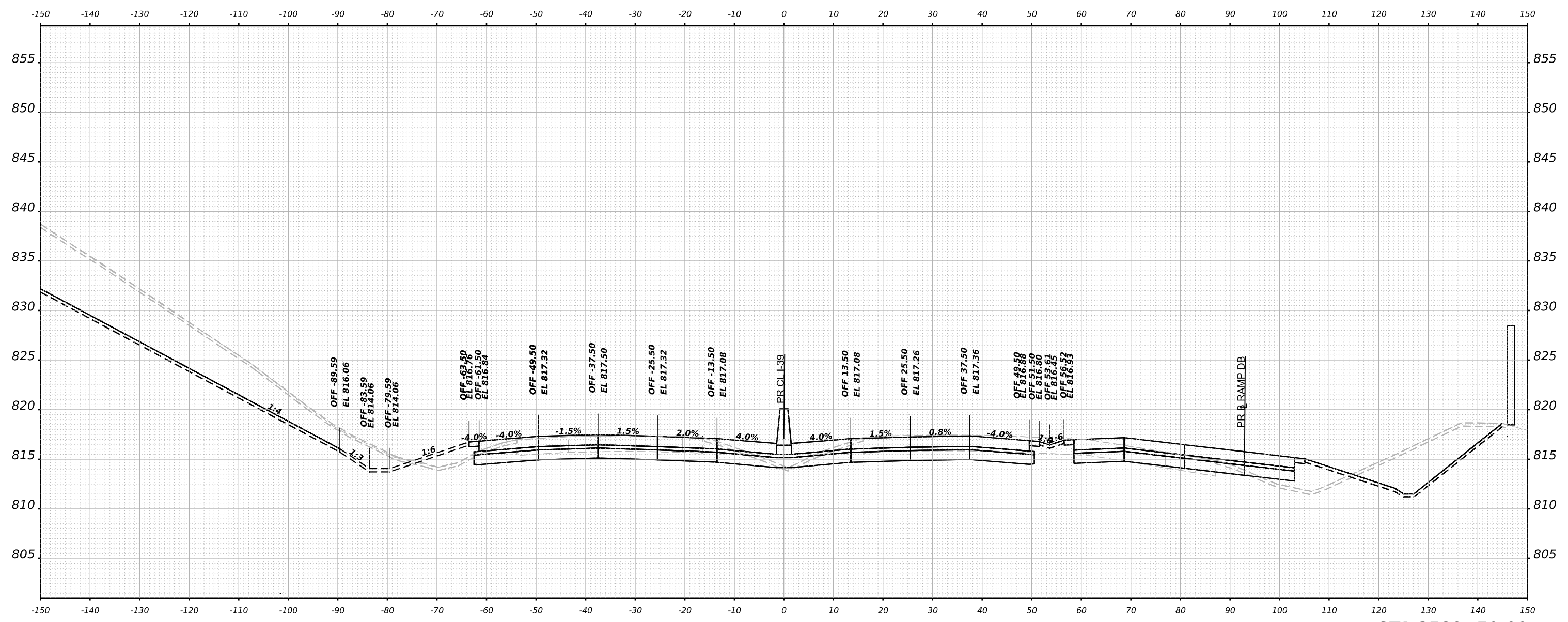


FINAL SURVEY NO.	SURVEYED	BY	DATE
NOTE BOOK	PLOTTED		
AREAS CHECKED	TEMPLATE		
	AREAS		
	CHECKED		

ORIGINAL SURVEY NO.	SURVEYED	BY	DATE
NOTE BOOK	PLOTTED		
AREAS CHECKED	TEMPLATE		
	AREAS		
	CHECKED		

MODEL: PA-39_X5-2589+50.00 (Sheet)
 FILE NAME: p:\benesch\paw\benesch\paw\2\Documents\708058108\001\Eng\Drawings\System\Interchange\Cross Sections\2589+50.00\2589+50.00-ultimate.dgn



STA 2589+50.00



USER NAME = tvogler	DESIGNED - T.VOGLER	REVISED -
PLOT SCALE = 0.16666667 1/ in.	DRAWN - T.VOGLER	REVISED -
PLOT DATE = 3/30/2023	CHECKED - J.TARDY	REVISED -
	DATE - 03/31/2023	REVISED -

STATE OF ILLINOIS
DEPARTMENT OF TRANSPORTATION

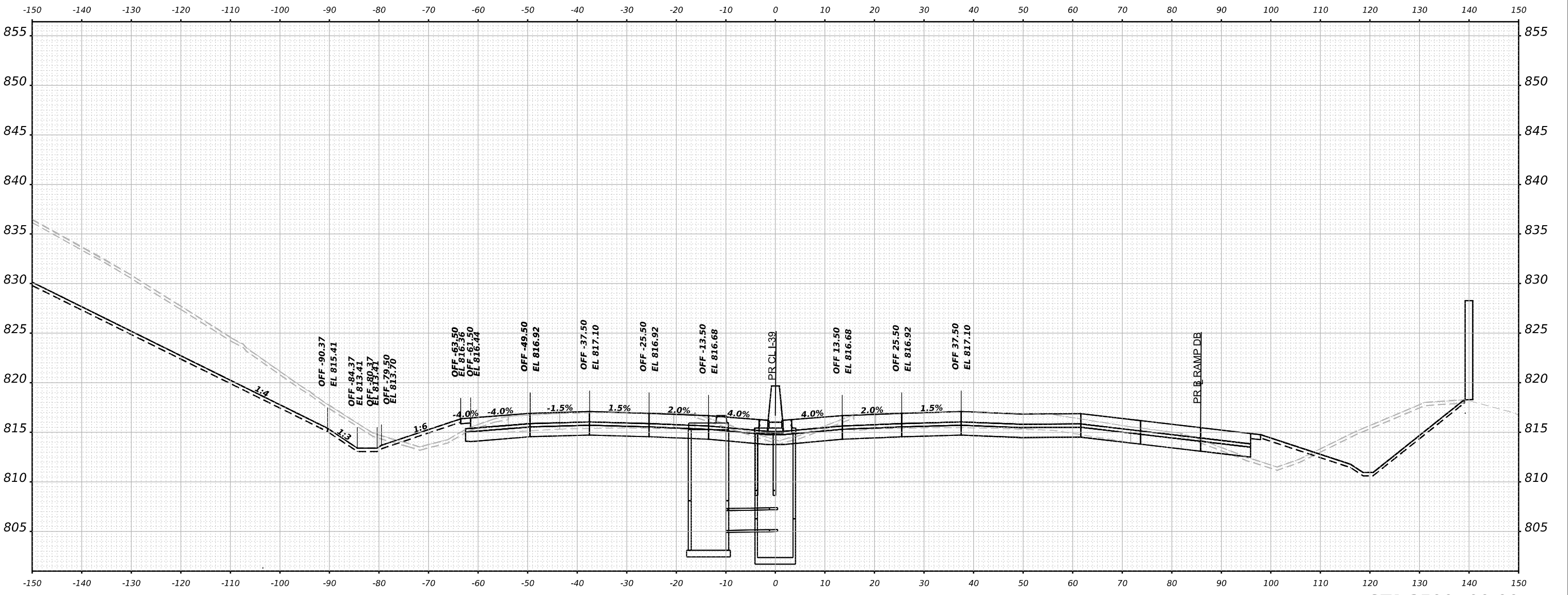
CROSS SECTIONS US 20 FINAL	
SCALE: N/A	SHEET 33 OF 75 SHEETS
STA. 2589+50.00 TO STA. 2589+50.00	

F.A.I. RTE. 39	SECTION (201-3)K	COUNTY WINNEBAGO	TOTAL SHEETS 2192	SHEET NO. 1402
CONTRACT NO. 64B13				
ILLINOIS FED. AID PROJECT				

FINAL SURVEY NO.	SURVEYED AREAS	BY	DATE
NOTE BOOK	PLOTTED TEMPLATE		
	AREAS CHECKED		

ORIGINAL SURVEY NO.	SURVEYED AREAS	BY	DATE
NOTE BOOK	PLOTTED TEMPLATE		
	AREAS CHECKED		

MODEL: P:\30_05_2590+00.00 (Sheet)
 FILE NAME: p:\benesch\paw\benesch\paw\Documents\708005108\001\Eng_Docs\Design\System_Interchange\Cross_Sections\2590+00.00-139-SI-US-Ultimate.dgn



STA 2590+00.00



USER NAME = tvogler	DESIGNED - T.VOGLER	REVISED -
PLOT SCALE = 0.16666667 1/ in.	DRAWN - T.VOGLER	REVISED -
PLOT DATE = 3/30/2023	CHECKED - J.TARDY	REVISED -
	DATE - 03/31/2023	REVISED -

STATE OF ILLINOIS
 DEPARTMENT OF TRANSPORTATION

CROSS SECTIONS
 US 20 FINAL

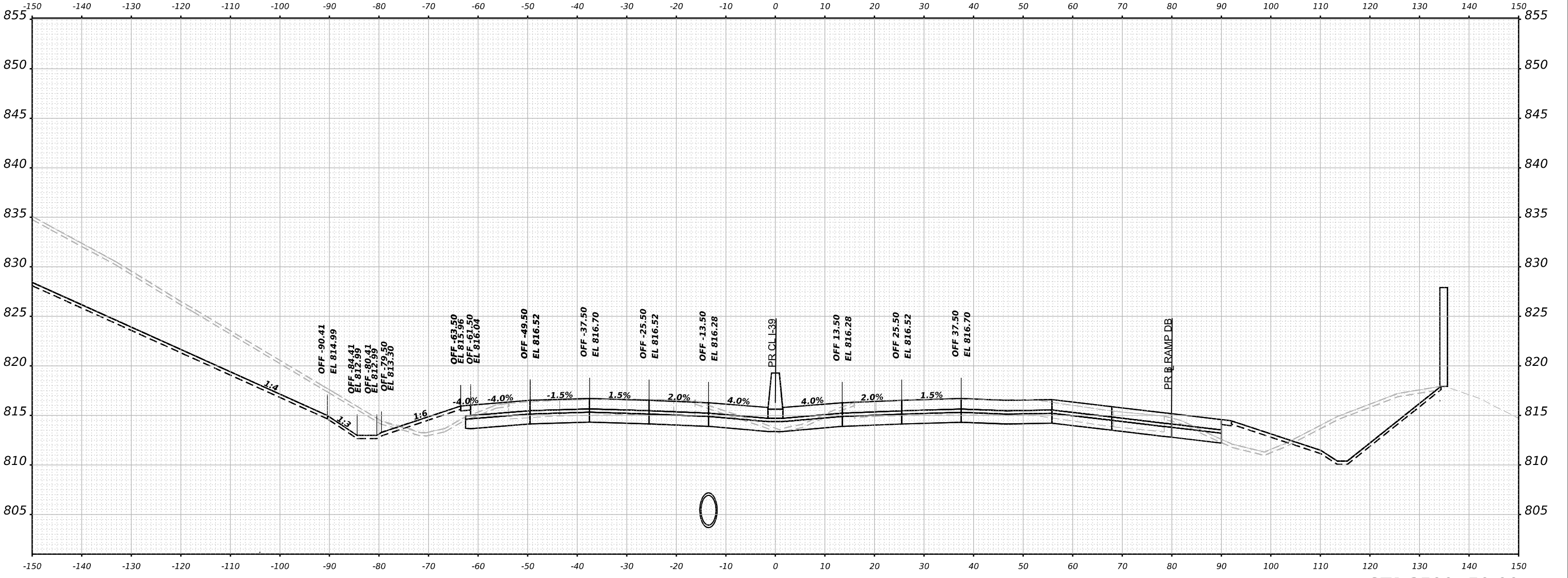
SCALE: N/A SHEET 34 OF 75 SHEETS STA. 2590+00.00 TO STA. 2590+00.00

F.A.I. RTE. 39	SECTION (201-3)K	COUNTY WINNEBAGO	TOTAL SHEETS 2192	SHEET NO. 1403
CONTRACT NO. 64B13				
ILLINOIS FED. AID PROJECT				

FINAL SURVEY NO.	SURVEYED AREAS	BY	DATE

ORIGINAL SURVEY NO.	SURVEYED AREAS	BY	DATE

MODEL: P:\A-30_XS - 2590+50.00 (Sheet)
 FILE NAME: p:\a\benesch\paw\benesch\paw\Documents\70805\10800\00\Eng_Docs\Design\System_Interchange\Cross_Sections\2590+50.00-39-SI-XS-Ultimate.dgn



STA 2590+50.00



USER NAME = tvogler	DESIGNED - T.VOGLER	REVISED -
PLOT SCALE = 0.16666667 1/ in.	DRAWN - T.VOGLER	REVISED -
PLOT DATE = 3/30/2023	CHECKED - J.TARDY	REVISED -
	DATE - 03/31/2023	REVISED -

STATE OF ILLINOIS
 DEPARTMENT OF TRANSPORTATION

**CROSS SECTIONS
 US 20 FINAL**

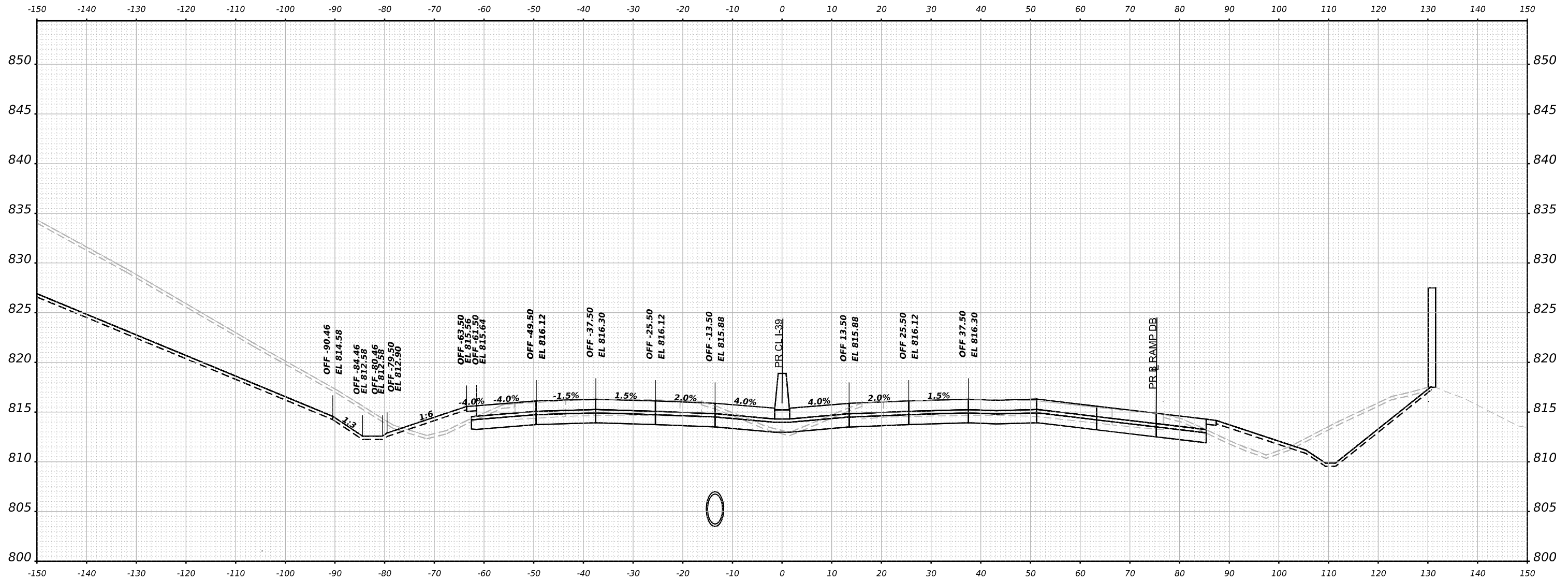
SCALE: N/A SHEET 35 OF 75 SHEETS STA. 2590+50.00 TO STA. 2590+50.00

F.A.I. RTE. 39	SECTION (201-3)K	COUNTY WINNEBAGO	TOTAL SHEETS 2192	SHEET NO. 1404
CONTRACT NO. 64B13				
ILLINOIS FED. AID PROJECT				

FINAL SURVEY	SURVEYED	DATE
NOTE BOOK	PLOTTED	
NO.	TEMPLATE	
	AREAS CHECKED	

ORIGINAL SURVEY	SURVEYED	DATE
NOTE BOOK	PLOTTED	
NO.	TEMPLATE	
	AREAS CHECKED	

MODEL: PA-30_X5-2591+00.00 (Sheet)
 FILE NAME: p:\benesch\paw\benesch\paw\2\Documents\708095108\001\Eng\Drawings\System\Interchange\Cross Sections\2591+00.00\2591+00.00.dgn



USER NAME = tvogler	DESIGNED - T.VOGLER	REVISED -
PLOT SCALE = 0.16666667 1/ in.	DRAWN - T.VOGLER	REVISED -
PLOT DATE = 3/30/2023	CHECKED - J.TARDY	REVISED -
	DATE - 03/31/2023	REVISED -

**STATE OF ILLINOIS
DEPARTMENT OF TRANSPORTATION**

**CROSS SECTIONS
US 20 FINAL**

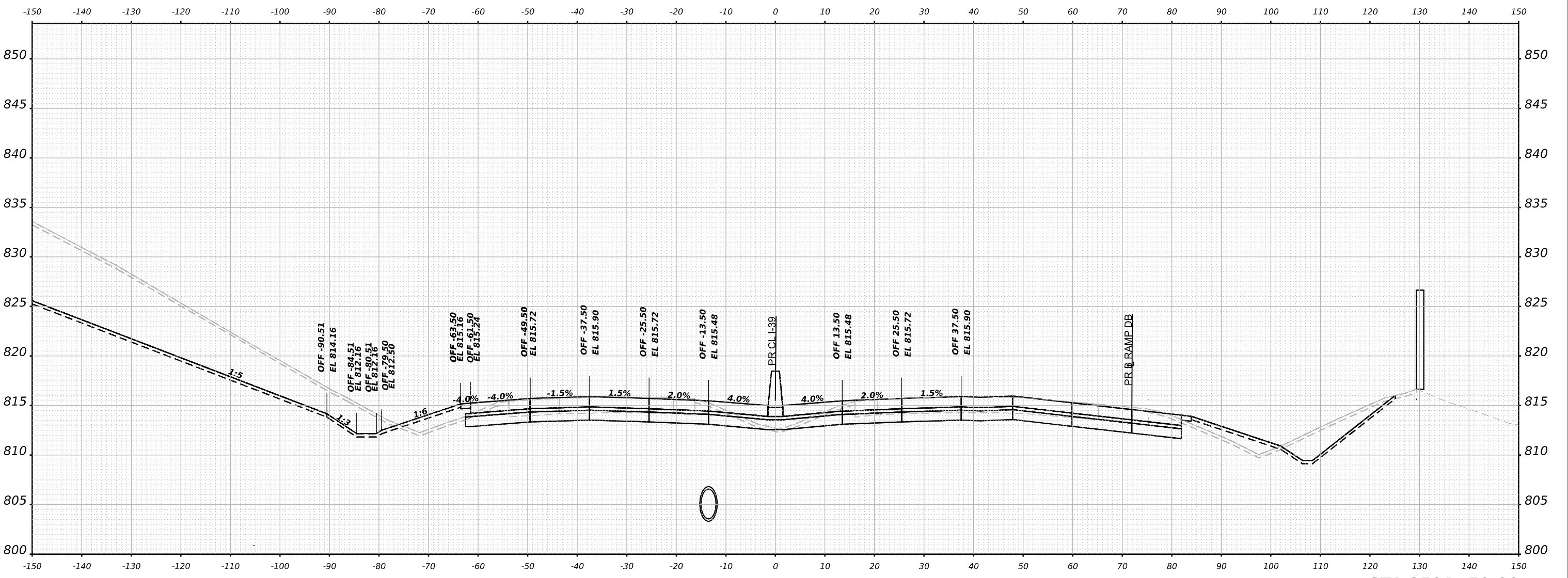
SCALE: N/A SHEET 36 OF 75 SHEETS STA. 2591+00.00 TO STA. 2591+00.00

F.A.I. RTE. 39	SECTION (201-3)K	COUNTY WINNEBAGO	TOTAL SHEETS 2192	SHEET NO. 1405
CONTRACT NO. 64B13				
ILLINOIS FED. AID PROJECT				

FINAL SURVEY NO.	SURVEYED AREAS	BY	DATE
	PLOTTED AREAS		
	TEMPLATE AREAS		
	AREAS CHECKED		

ORIGINAL SURVEY NO.	SURVEYED AREAS	BY	DATE
	PLOTTED AREAS		
	TEMPLATE AREAS		
	AREAS CHECKED		

MODEL: P:\30_95_2591+50.00 (Sheet)
 FILE NAME: p:\30_95_2591+50.00 (Sheet) \Documents\708095108\001\Eng_Docs\Design\System_Interchange\Cross_Sections\2591+50.00-13-Cor-139-SI-US-Ultimate.dgn



STA 2591+50.00



USER NAME = tvogler	DESIGNED - T.VOGLER	REVISED -
PLOT SCALE = 0.16666667 1/ in.	DRAWN - T.VOGLER	REVISED -
PLOT DATE = 3/30/2023	CHECKED - J.TARDY	REVISED -
	DATE - 03/31/2023	REVISED -

STATE OF ILLINOIS
 DEPARTMENT OF TRANSPORTATION

**CROSS SECTIONS
 US 20 FINAL**

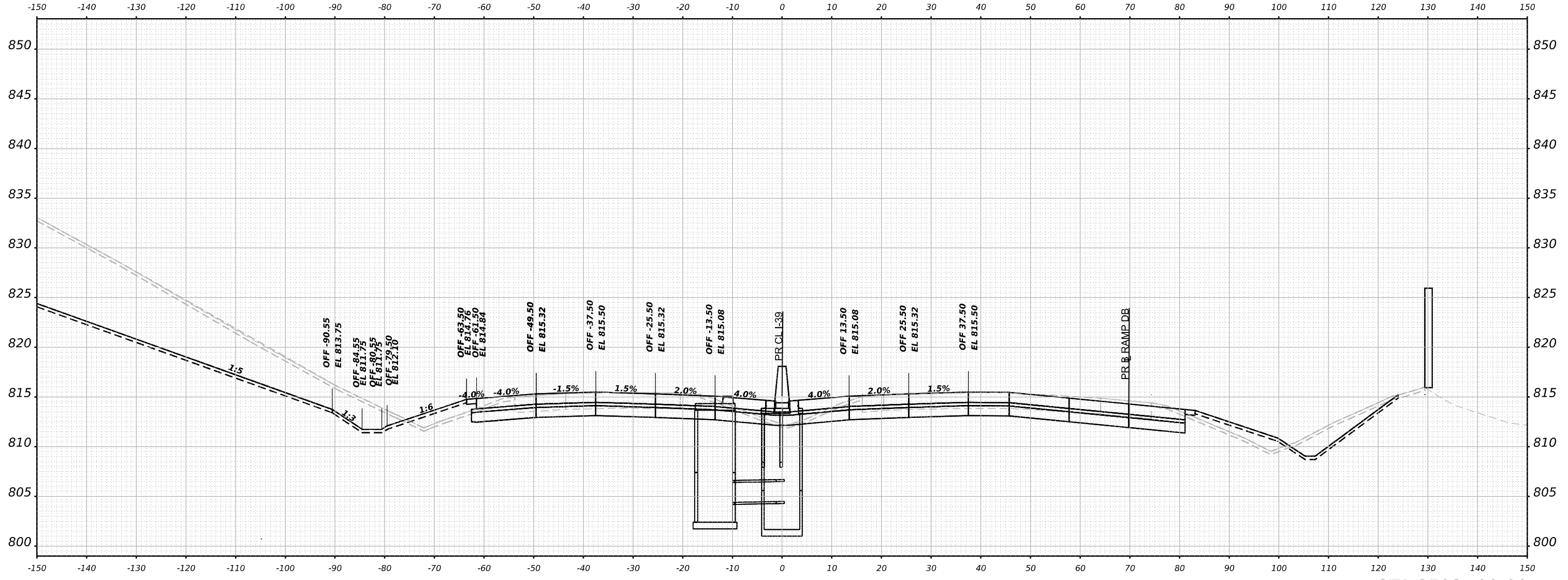
SCALE: N/A SHEET 37 OF 75 SHEETS STA. 2591+50.00 TO STA. 2591+50.00

F.A.I. RTE. 39	SECTION (201-3)K	COUNTY WINNEBAGO	TOTAL SHEETS 2192	SHEET NO. 1406
CONTRACT NO. 64B13				
ILLINOIS FED. AID PROJECT				

FINAL SURVEY NO.	SURVEYED AREAS	BY	DATE
NOTE BOOK	PLOTTED TEMPLATE		
	AREAS CHECKED		

ORIGINAL SURVEY NO.	SURVEYED AREAS	BY	DATE
NOTE BOOK	PLOTTED TEMPLATE		
	AREAS CHECKED		

MODEL: P:\A-30_X5-2592+00.00 (Sheet)
 FILE NAME: p:\a\benesch\paw\benesch\paw\Documents\708095108\001\Eng_Docs\Design\System_Interchange\Cross_Sections\024413-Cor-139-SI-US-Ultimate.dgn



USER NAME = tvogler	DESIGNED - T.VOGLER	REVISED -
PLOT SCALE = 0.16666667 1/ in.	DRAWN - T.VOGLER	REVISED -
PLOT DATE = 3/30/2023	CHECKED - J.TARDY	REVISED -
	DATE - 03/31/2023	REVISED -

STATE OF ILLINOIS
 DEPARTMENT OF TRANSPORTATION

CROSS SECTIONS
 US 20 FINAL

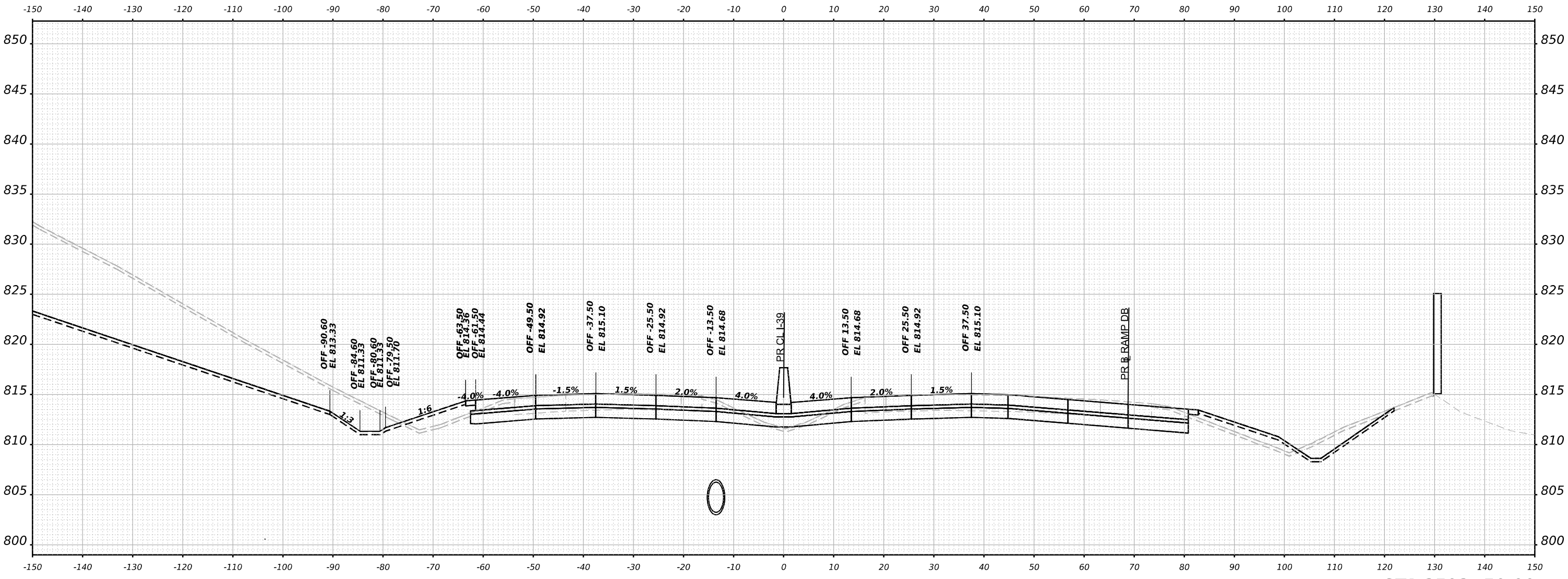
SCALE: N/A SHEET 38 OF 75 SHEETS STA. 2592+00.00 TO STA. 2592+00.00

F.A.I. RTE. 39	SECTION (201-3)K	COUNTY WINNEBAGO	TOTAL SHEETS 2192	SHEET NO. 1407
CONTRACT NO. 64B13				
ILLINOIS FED. AID PROJECT				

FINAL SURVEY NO.	SURVEYED	DATE
NOTE BOOK	PLOTTED	
	TEMPLATE	
	AREAS CHECKED	

ORIGINAL SURVEY NO.	SURVEYED	DATE
NOTE BOOK	PLOTTED	
	TEMPLATE	
	AREAS CHECKED	

MODEL: PA-39_05_2592+50.00 (Sheet)
 FILE NAME: p:\benesch\paw\benesch.com\benesch\paw\2\Documents\708095108\00\Eng_Docs\Design\System_Interchange\Cross_Sections\024413-Cor-139-SI-US-Ultimate.dgn



STA 2592+50.00



USER NAME = tvogler	DESIGNED - T.VOGLER	REVISED -
	DRAWN - T.VOGLER	REVISED -
PLOT SCALE = 0.16666667 1/ in.	CHECKED - J.TARDY	REVISED -
PLOT DATE = 3/30/2023	DATE - 03/31/2023	REVISED -

STATE OF ILLINOIS
 DEPARTMENT OF TRANSPORTATION

**CROSS SECTIONS
 US 20 FINAL**

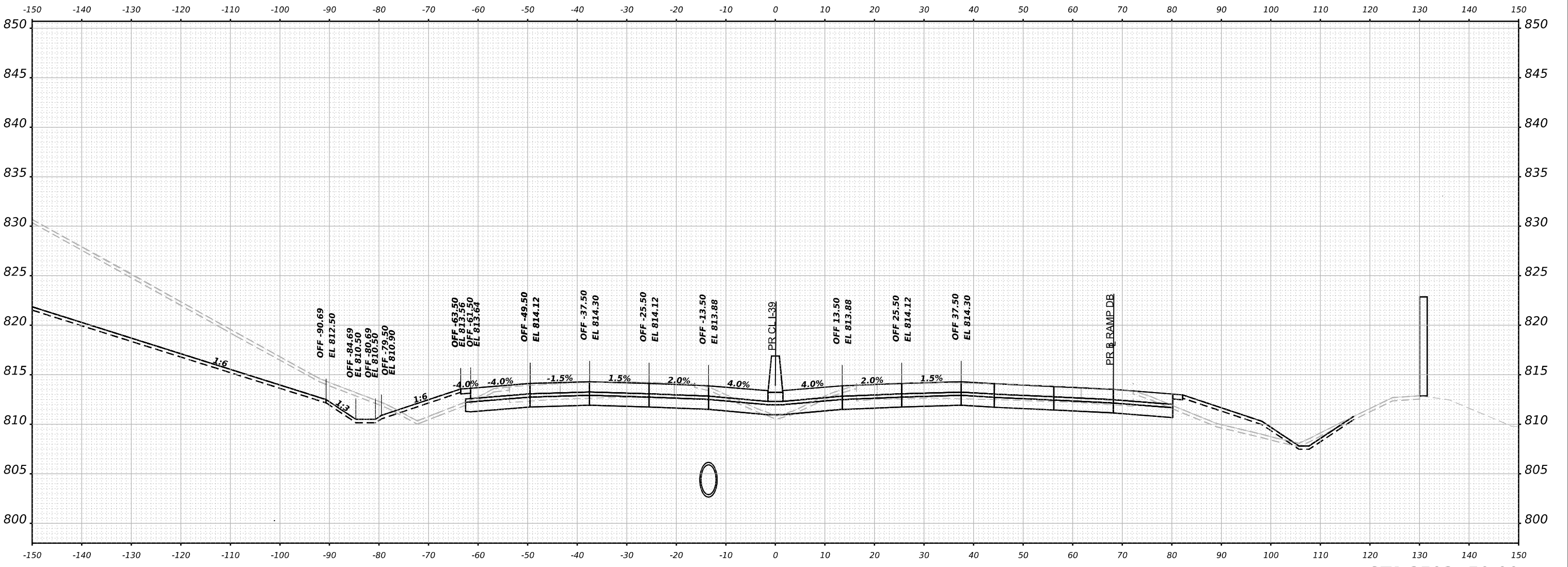
SCALE: N/A SHEET 39 OF 75 SHEETS STA. 2592+50.00 TO STA. 2592+50.00

F.A.I. RTE. 39	SECTION (201-3)K	COUNTY WINNEBAGO	TOTAL SHEETS 2192	SHEET NO. 1408
CONTRACT NO. 64B13				
ILLINOIS FED. AID PROJECT				

FINAL SURVEY NO.	SURVEYED AREAS	BY	DATE
	PLOTTED AREAS		
	TEMPLATE AREAS		
	CHECKED AREAS		

ORIGINAL SURVEY NO.	SURVEYED AREAS	BY	DATE
	PLOTTED AREAS		
	TEMPLATE AREAS		
	CHECKED AREAS		

MODEL: P:\30_2593+50.00 (Sheet)
 FILE NAME: p:\30_2593+50.00 (Sheet) \Documents\10800101\Eng\Drawings\System\Interchange\Cross Sections\2593+50.00\Ultimate.dgn



STA 2593+50.00



USER NAME = tvogler	DESIGNED - T.VOGLER	REVISED -
PLOT SCALE = 0.16666667 1/ in.	DRAWN - T.VOGLER	REVISED -
PLOT DATE = 3/30/2023	CHECKED - J.TARDY	REVISED -
	DATE - 03/31/2023	REVISED -

STATE OF ILLINOIS
 DEPARTMENT OF TRANSPORTATION

**CROSS SECTIONS
 US 20 FINAL**

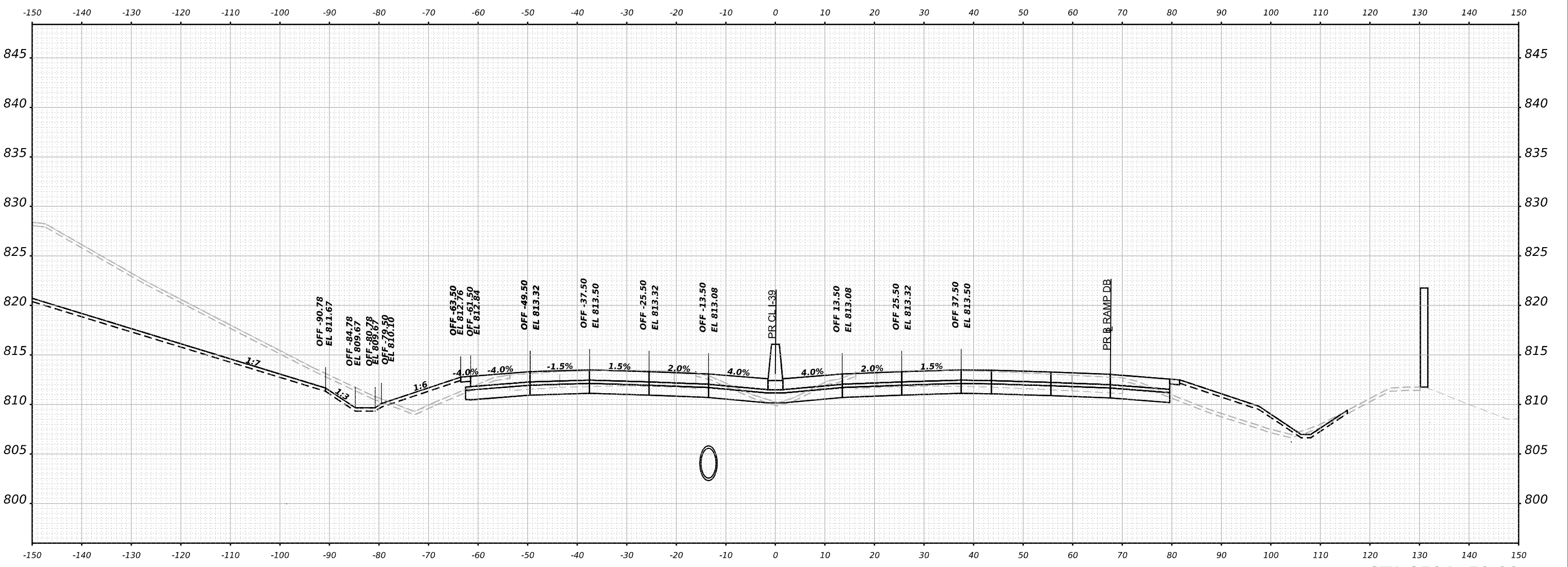
SCALE: N/A SHEET 41 OF 75 SHEETS STA. 2593+50.00 TO STA. 2593+50.00

F.A.I. RTE. 39	SECTION (201-3)K	COUNTY WINNEBAGO	TOTAL SHEETS 2192	SHEET NO. 1410
CONTRACT NO. 64B13				
ILLINOIS FED. AID PROJECT				

FINAL SURVEY NO.	SURVEYED	DATE
NOTE BOOK	PLOTTED	
	TEMPLATE	
	AREAS CHECKED	

ORIGINAL SURVEY NO.	SURVEYED	DATE
NOTE BOOK	PLOTTED	
	TEMPLATE	
	AREAS CHECKED	

MODEL: P:\A-30_XS-2594+50.00 (Sheet)
 FILE NAME: p:\benesch\paw\benesch\paw\Documents\708095108\001\Eng_Docs\Design\System_Interchange\Cross_Sections\2594+50.00-139-SI-XS-Ultimate.dgn



STA 2594+50.00



USER NAME = tvogler
PLOT SCALE = 0.16666667 1/ in.
PLOT DATE = 3/30/2023

DESIGNED - T.VOGLER	REVISIED -
DRAWN - T.VOGLER	REVISIED -
CHECKED - J.TARDY	REVISIED -
DATE - 03/31/2023	REVISIED -

STATE OF ILLINOIS
 DEPARTMENT OF TRANSPORTATION

CROSS SECTIONS
 US 20 FINAL

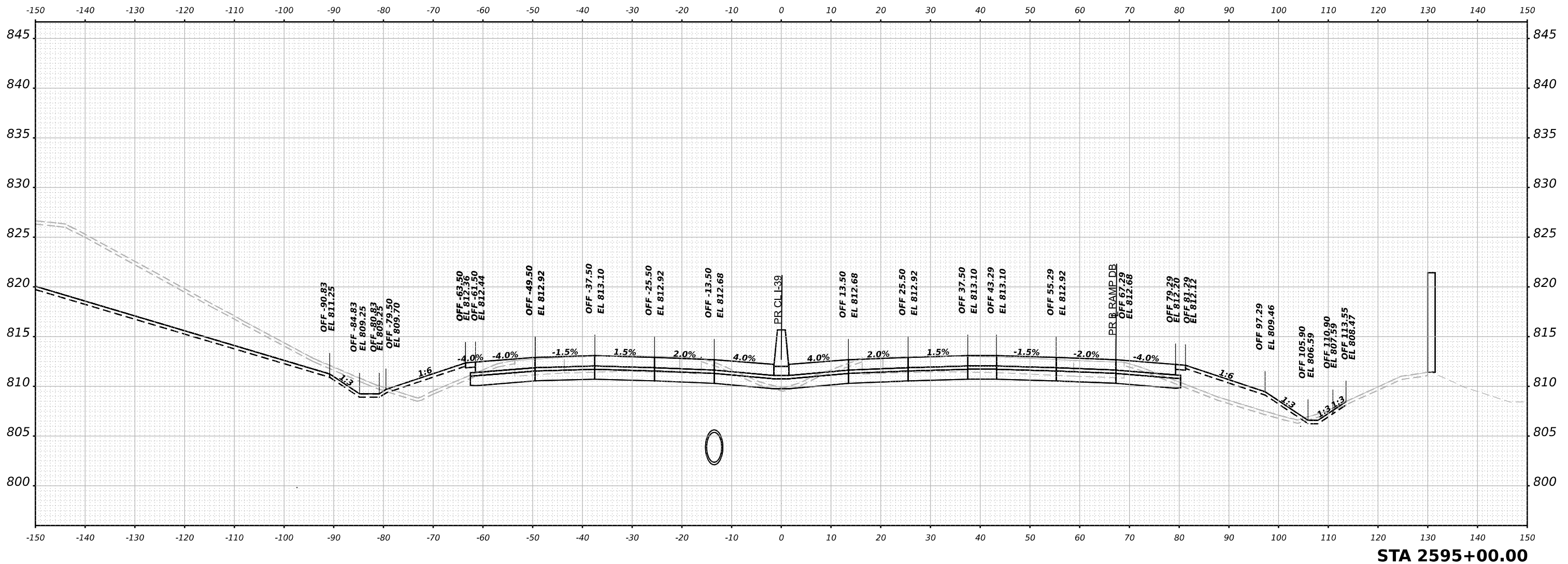
SCALE: N/A SHEET 43 OF 75 SHEETS STA. 2594+50.00 TO STA. 2594+50.00

F.A.I. RTE. 39	SECTION (201-3)K	COUNTY WINNEBAGO	TOTAL SHEETS 2192	SHEET NO. 1412
CONTRACT NO. 64B13				
ILLINOIS FED. AID PROJECT				

FINAL SURVEY NO.	SURVEYED AREAS	BY	DATE
	PLOTTED AREAS		
	TEMPLATE AREAS		
	CHECKED AREAS		

ORIGINAL SURVEY NO.	SURVEYED AREAS	BY	DATE
	PLOTTED AREAS		
	TEMPLATE AREAS		
	CHECKED AREAS		

MODEL: PA-30_X5-2595+00.00 (Sheet)
 FILE NAME: p:\benesch\paw\benesch\paw\2\Documents\708095108\00\Eng_Docs\Design\System_Interchange\Cross_Sections\2595+00.00\2595+00.00.dgn



STA 2595+00.00



USER NAME = tvogler	DESIGNED - T.VOGLER	REVISED -
	DRAWN - T.VOGLER	REVISED -
PLOT SCALE = 0.16666667 1/ in.	CHECKED - J.TARDY	REVISED -
PLOT DATE = 3/30/2023	DATE - 03/31/2023	REVISED -

STATE OF ILLINOIS
 DEPARTMENT OF TRANSPORTATION

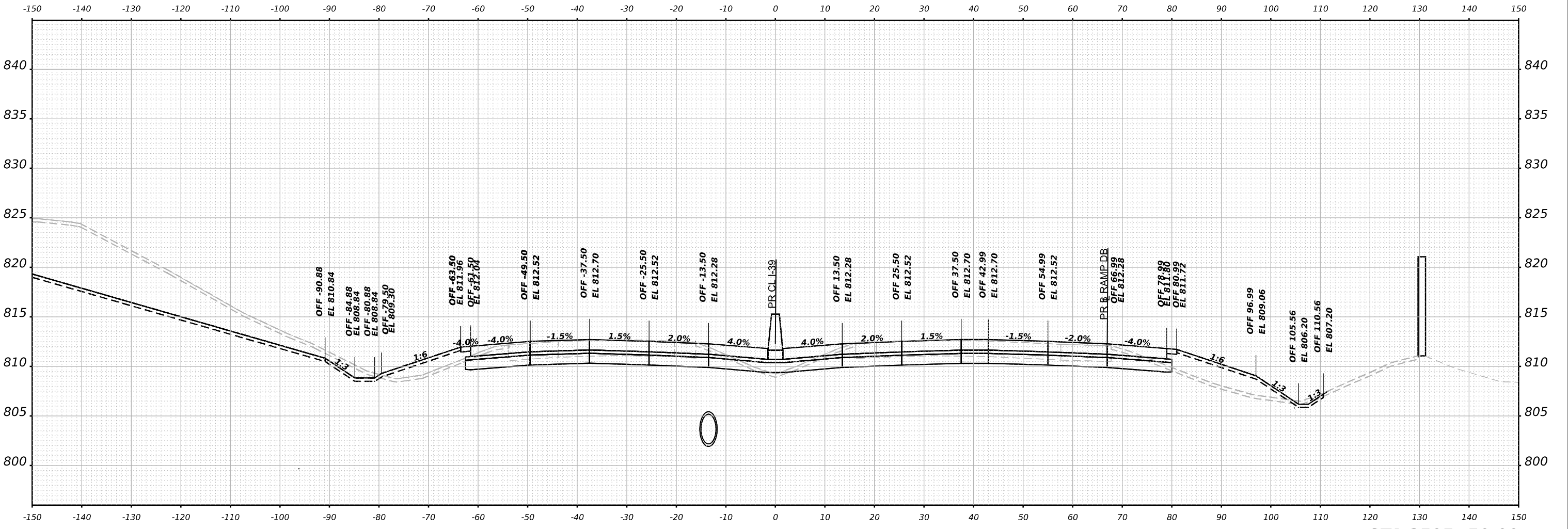
CROSS SECTIONS US 20 FINAL	
SCALE: N/A	SHEET 44 OF 75 SHEETS
STA. 2595+00.00 TO STA. 2595+00.00	

F.A.I. RTE. 39	SECTION (201-3)K	COUNTY WINNEBAGO	TOTAL SHEETS 2192	SHEET NO. 1413
CONTRACT NO. 64B13				
ILLINOIS FED. AID PROJECT				

FINAL SURVEY NO.	SURVEYED AREAS	BY	DATE

ORIGINAL SURVEY NO.	SURVEYED AREAS	BY	DATE

MODEL: PA-30_X5-2595+50.00 (Sheet)
 FILE NAME: p:\benesch\paw\benesch\paw\2\Documents\708095108\00\Eng_Docs\Design\System_Interchange\Cross_Sections\2595+50.00\Ultimate.dgn



USER NAME = tvogler	DESIGNED - T.VOGLER	REVISED -
PLOT SCALE = 0.16666667 1/ in.	DRAWN - T.VOGLER	REVISED -
PLOT DATE = 3/30/2023	CHECKED - J.TARDY	REVISED -
	DATE - 03/31/2023	REVISED -

STATE OF ILLINOIS
 DEPARTMENT OF TRANSPORTATION

**CROSS SECTIONS
 US 20 FINAL**

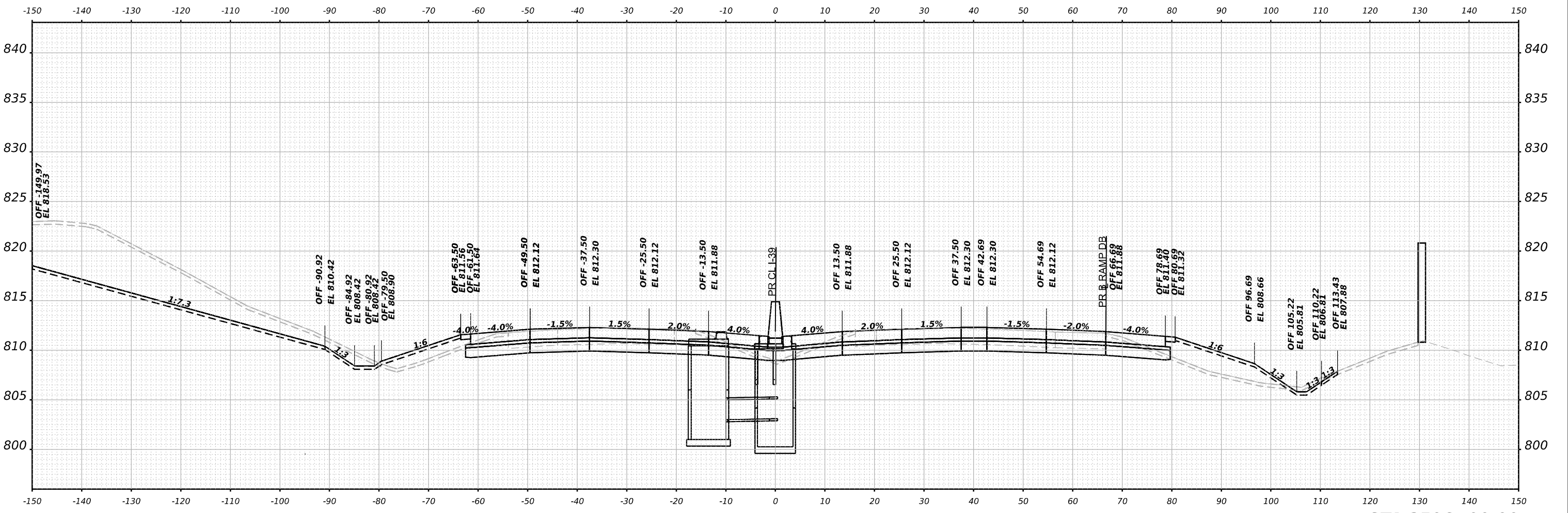
SCALE: N/A SHEET 45 OF 75 SHEETS STA. 2595+50.00 TO STA. 2595+50.00

F.A.I. RTE. 39	SECTION (201-3)K	COUNTY WINNEBAGO	TOTAL SHEETS 2192	SHEET NO. 1414
CONTRACT NO. 64B13				
ILLINOIS FED. AID PROJECT				

FINAL SURVEY NO.	SURVEYED AREAS	BY	DATE

ORIGINAL SURVEY NO.	SURVEYED AREAS	BY	DATE

MODEL: PA-30_XS_2596+00.00 (Sheet)
 FILE NAME: p:\benesch\paw\benesch\paw\2\Documents\70805108\00\Eng_Docs\Design\System_Interchange\Cross_Sections\2596+00.00\PA-30_XS_Ultimate.dgn



STA 2596+00.00



USER NAME = tvogler	DESIGNED - T.VOGLER	REVISED -
PLOT SCALE = 0.16666667 1/ in.	DRAWN - T.VOGLER	REVISED -
PLOT DATE = 3/30/2023	CHECKED - J.TARDY	REVISED -
	DATE - 03/31/2023	REVISED -

STATE OF ILLINOIS
DEPARTMENT OF TRANSPORTATION

**CROSS SECTIONS
US 20 FINAL**

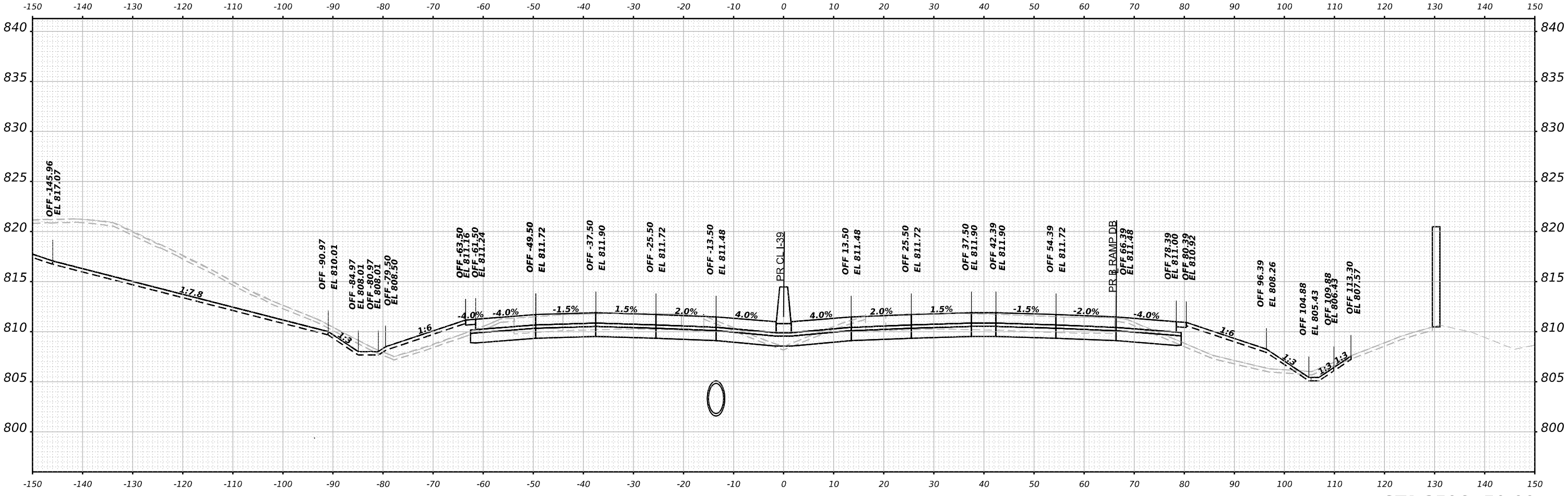
SCALE: N/A SHEET 46 OF 75 SHEETS STA. 2596+00.00 TO STA. 2596+00.00

F.A.I. RTE. 39	SECTION (201-3)K	COUNTY WINNEBAGO	TOTAL SHEETS 2192	SHEET NO. 1415
CONTRACT NO. 64B13				
ILLINOIS FED. AID PROJECT				

FINAL SURVEY NO.	SURVEYED PLOTTED AREAS CHECKED	BY	DATE

ORIGINAL SURVEY NO.	SURVEYED PLOTTED AREAS CHECKED	BY	DATE

MODEL: PA-30_X5 - 2596+50.00 (Sheet)
 FILE NAME: p:\benesch\paw\benesch\paw\2\Documents\70809\10800\00\Eng_Docs\Design\System_Interchange\Cross_Sections\2596+50.00\Ultimate.dgn



STA 2596+50.00



USER NAME = tvogler	DESIGNED - T.VOGLER	REVISED -
	DRAWN - T.VOGLER	REVISED -
PLOT SCALE = 0.16666667 1/ in.	CHECKED - J.TARDY	REVISED -
PLOT DATE = 3/30/2023	DATE - 03/31/2023	REVISED -

STATE OF ILLINOIS
 DEPARTMENT OF TRANSPORTATION

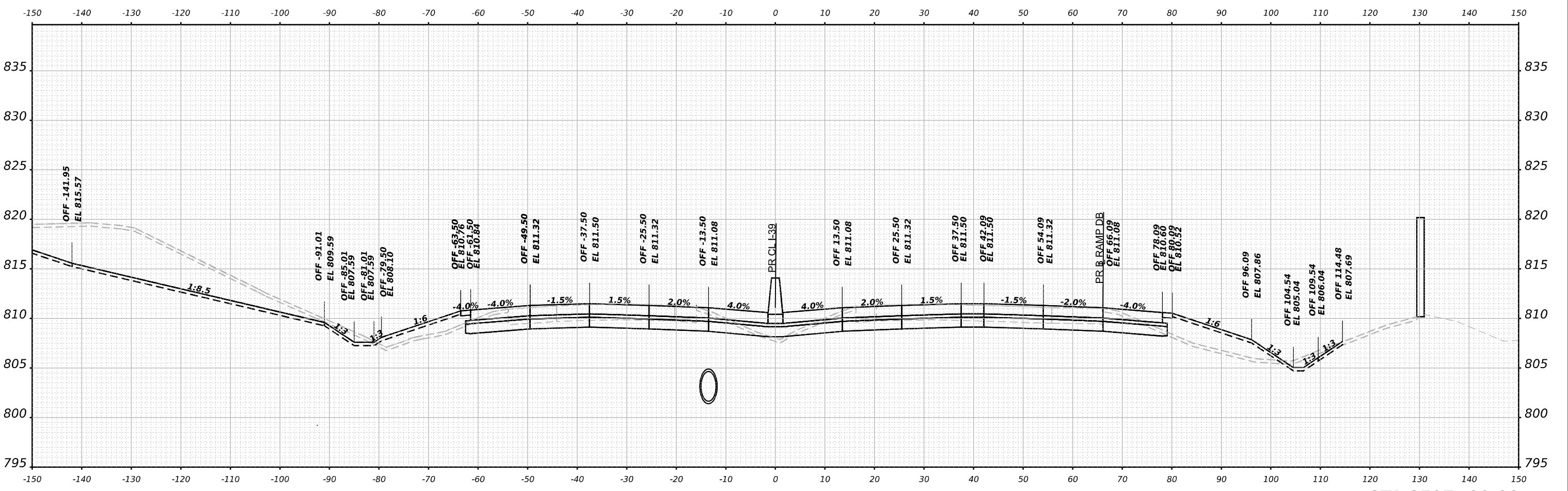
CROSS SECTIONS US 20 FINAL	
SCALE: N/A	SHEET 47 OF 75 SHEETS
STA. 2596+50.00 TO STA. 2596+50.00	

F.A.I. RTE. 39	SECTION (201-3)K	COUNTY WINNEBAGO	TOTAL SHEETS 2192	SHEET NO. 1416
CONTRACT NO. 64B13				
ILLINOIS FED. AID PROJECT				

FINAL SURVEY NO.	SURVEYED	DATE
NOTE BOOK	PLOTTED	
	TEMPLATE	
	AREAS	
	CHECKED	

ORIGINAL SURVEY NO.	SURVEYED	DATE
NOTE BOOK	PLOTTED	
	TEMPLATE	
	AREAS	
	CHECKED	

MODEL: P:\A-30_2597+00.00 (Sheet)
 FILE NAME: p:\benesch\paw\benesch\paw\Documents\70800810800.00\Eng_Docs\Design\System_Interchange\Cross_Sections\2597+00.00-39-SI-US-Ultimate.dgn



STA 2597+00.00



USER NAME = tvogler	DESIGNED - T.VOGLER	REVISED -
PLOT SCALE = 0.16666667 1/ in.	DRAWN - T.VOGLER	REVISED -
PLOT DATE = 3/30/2023	CHECKED - J.TARDY	REVISED -
	DATE - 03/31/2023	REVISED -

STATE OF ILLINOIS
 DEPARTMENT OF TRANSPORTATION

**CROSS SECTIONS
 US 20 FINAL**

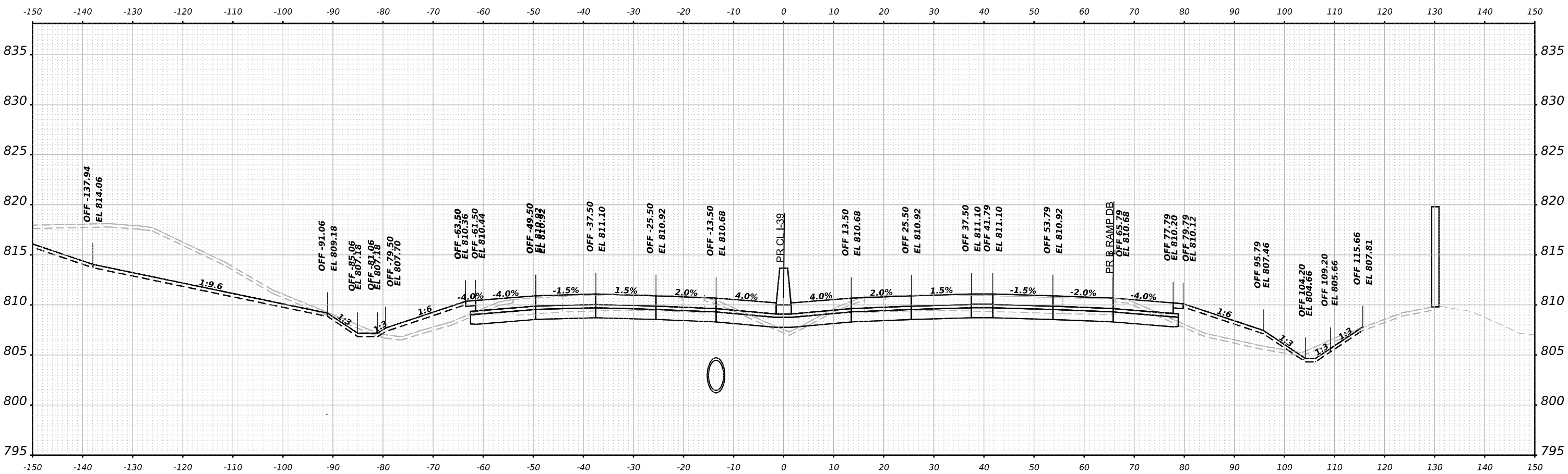
SCALE: N/A SHEET 48 OF 75 SHEETS STA. 2597+00.00 TO STA. 2597+00.00

F.A.I. RTE. 39	SECTION (201-3)K	COUNTY WINNEBAGO	TOTAL SHEETS 2192	SHEET NO. 1417
CONTRACT NO. 64B13				
ILLINOIS FED. AID PROJECT				

FINAL SURVEY NO.	SURVEYED	DATE
NOTE BOOK	PLOTTED	BY
AREAS CHECKED	TEMPLATE	
	AREAS	
	AREAS CHECKED	

ORIGINAL SURVEY NO.	SURVEYED	DATE
NOTE BOOK	PLOTTED	BY
AREAS CHECKED	TEMPLATE	
	AREAS	
	AREAS CHECKED	

MODEL: PA-30_XS - 2597+50.00 (Sheet)
 FILE NAME: p:\benesch\paw\benesch\paw\Documents\708095108\001\Eng_Docs\Design\System_Interchange\Cross_Sections\2597+50.00\Ultimate.dgn



STA 2597+50.00



USER NAME = tvogler	DESIGNED - T.VOGLER	REVISED -
	DRAWN - T.VOGLER	REVISED -
PLOT SCALE = 0.16666667 1/ in.	CHECKED - J.TARDY	REVISED -
PLOT DATE = 3/30/2023	DATE - 03/31/2023	REVISED -

STATE OF ILLINOIS
 DEPARTMENT OF TRANSPORTATION

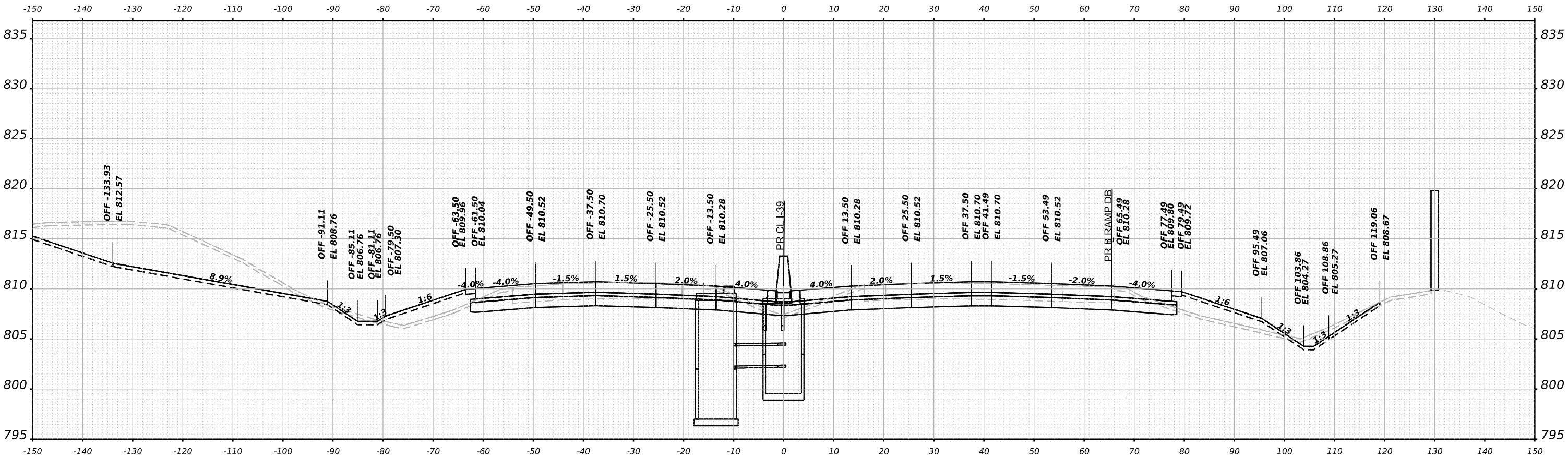
CROSS SECTIONS US 20 FINAL	
SCALE: N/A	SHEET 49 OF 75 SHEETS
STA. 2597+50.00 TO STA. 2597+50.00	

F.A.I. RTE. 39	SECTION (201-3)K	COUNTY WINNEBAGO	TOTAL SHEETS 2192	SHEET NO. 1418
CONTRACT NO. 64B13				
ILLINOIS FED. AID PROJECT				

FINAL SURVEY NO.	SURVEYED AREAS	BY	DATE

ORIGINAL SURVEY NO.	SURVEYED AREAS	BY	DATE

MODEL: P:\A30_X5-2598+00.00 (Sheet)
 FILE NAME: p:\benesch\paw\benesch\paw\2\Documents\708008108\001\Eng_Docs\Design\System_Interchange\Cross_Sections\2598+00.00-39-SI-US-Ultimate.dgn



STA 2598+00.00



USER NAME = tvogler	DESIGNED - T.VOGLER	REVISED -
PLOT SCALE = 0.16666667 1/ in.	DRAWN - T.VOGLER	REVISED -
PLOT DATE = 3/30/2023	CHECKED - J.TARDY	REVISED -
	DATE - 03/31/2023	REVISED -

STATE OF ILLINOIS
 DEPARTMENT OF TRANSPORTATION

**CROSS SECTIONS
 US 20 FINAL**

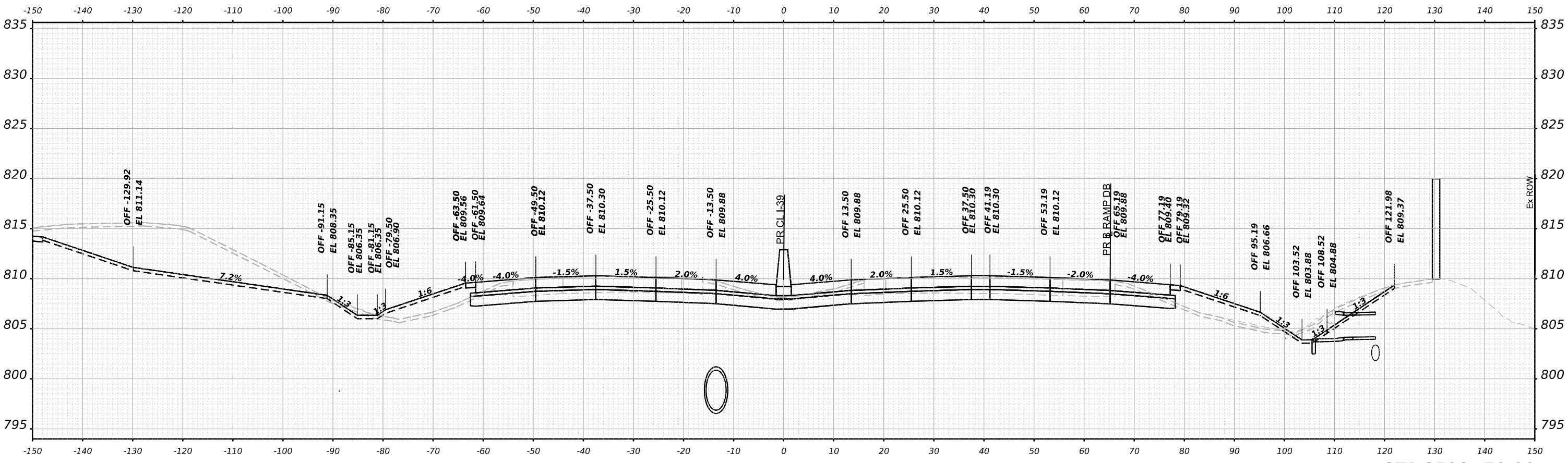
SCALE: N/A SHEET 50 OF 75 SHEETS STA. 2598+00.00 TO STA. 2598+00.00

F.A.I. RTE. 39	SECTION (201-3)K	COUNTY WINNEBAGO	TOTAL SHEETS 2192	SHEET NO. 1419
CONTRACT NO. 64B13				
ILLINOIS FED. AID PROJECT				

FINAL SURVEY NO.	SURVEYED AREAS	BY	DATE
NOTE BOOK NO.	PLOTTED AREAS		
	TEMPLATE AREAS		
	CHECKED AREAS		

ORIGINAL SURVEY NO.	SURVEYED AREAS	BY	DATE
NOTE BOOK NO.	PLOTTED AREAS		
	TEMPLATE AREAS		
	CHECKED AREAS		

MODEL: P:\A30_X5_2598+50.00 (Sheet)
 FILE NAME: p:\A30_X5_2598+50.00 (Sheet)\Documents\708008108000\Eng_Docs\Design\System_Interchange\Cross_Sections\2598+50.00-39-SI-US-Ultimate.dgn



STA 2598+50.00



USER NAME = tvogler	DESIGNED - T.VOGLER	REVISED -
PLOT SCALE = 0.16666667 1/ in.	DRAWN - T.VOGLER	REVISED -
PLOT DATE = 3/30/2023	CHECKED - J.TARDY	REVISED -
	DATE - 03/31/2023	REVISED -

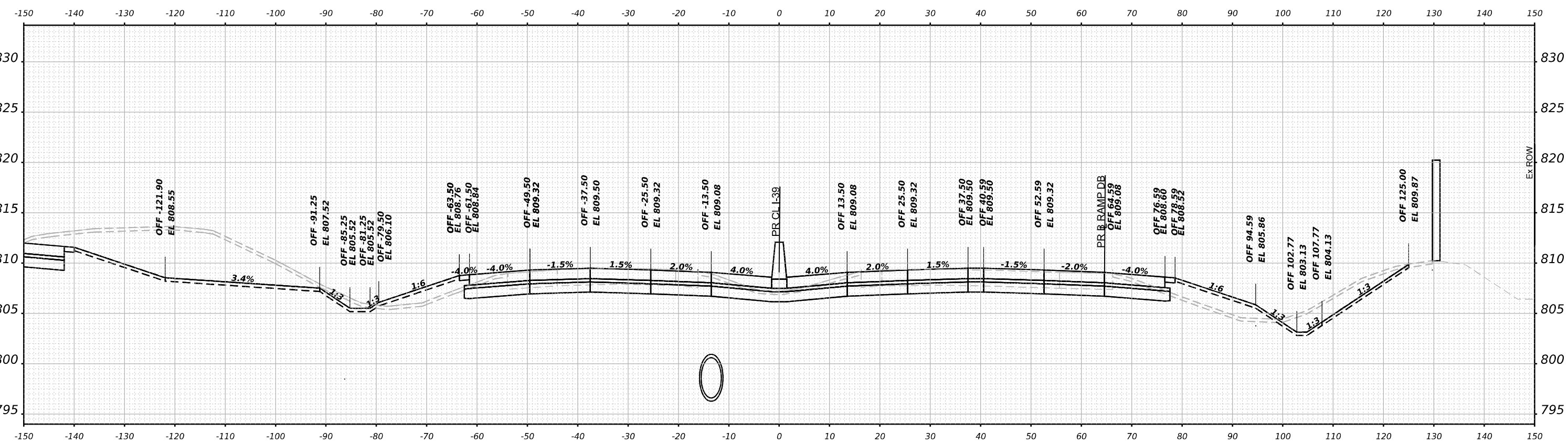
STATE OF ILLINOIS
DEPARTMENT OF TRANSPORTATION

**CROSS SECTIONS
US 20 FINAL**

SCALE: N/A SHEET 51 OF 75 SHEETS STA. 2598+50.00 TO STA. 2598+50.00

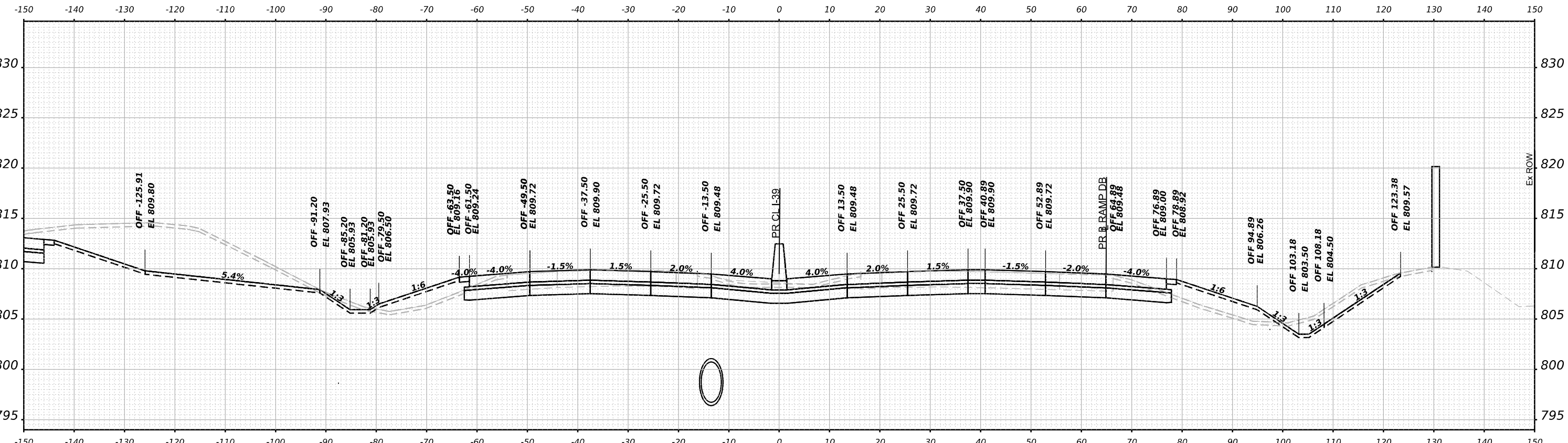
F.A.P. RTE. 39	SECTION (201-3)K	COUNTY WINNEBAGO	TOTAL SHEETS 2192	SHEET NO. 1420
CONTRACT NO. 64B13				
ILLINOIS FED. AID PROJECT				

FINAL SURVEY	SURVEYED	BY	DATE
NOTE BOOK	PLOTTED		
NO.	TEMPLATE		
	AREAS CHECKED		
	AREAS CHECKED		



STA 2599+50.00

ORIGINAL SURVEY	SURVEYED	BY	DATE
NOTE BOOK	PLOTTED		
NO.	TEMPLATE		
	AREAS CHECKED		
	AREAS CHECKED		



STA 2599+00.00

MODEL: P:\30_2599+00.00 (Sheet)
 FILE NAME: p:\benesch\paw\benesch\paw\2\Documents\70809\10800\00\Eng_Docs\Design\System_Interchange\Cross_Sections\024813-Cor-1-39-SI-US-Ultimate.dgn



USER NAME = tvogler
 PLOT SCALE = 0.16666667 1/ in.
 PLOT DATE = 3/30/2023

DESIGNED - T.VOGLER
 DRAWN - T.VOGLER
 CHECKED - J.TARDY
 DATE - 03/31/2023

REVISED -
 REVISED -
 REVISED -
 REVISED -

STATE OF ILLINOIS
 DEPARTMENT OF TRANSPORTATION

CROSS SECTIONS
 US 20 FINAL

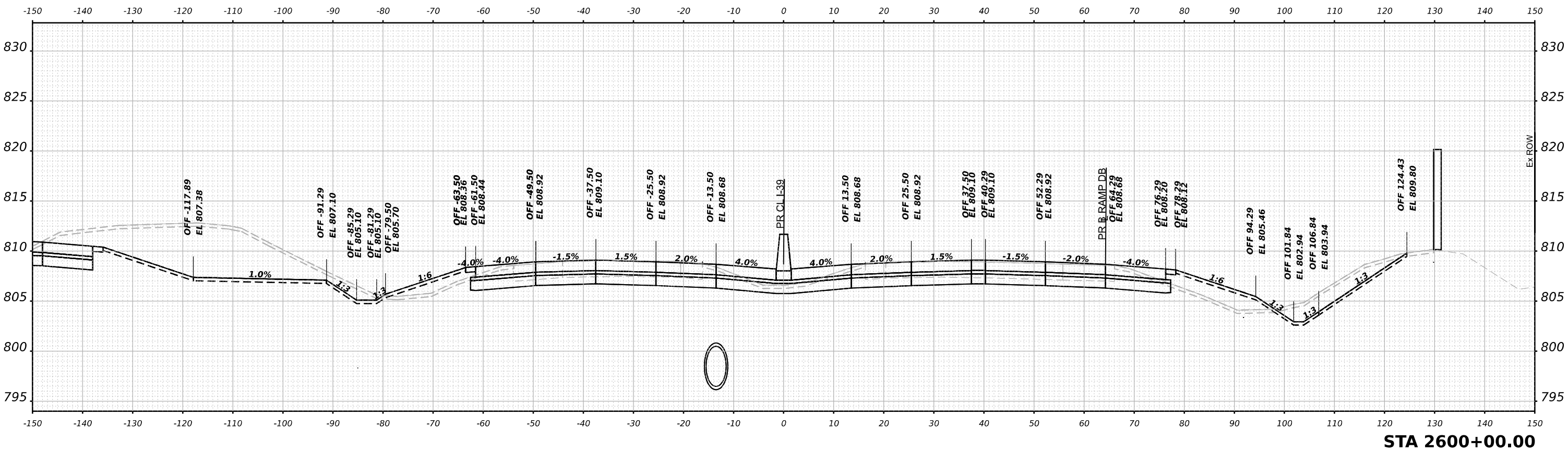
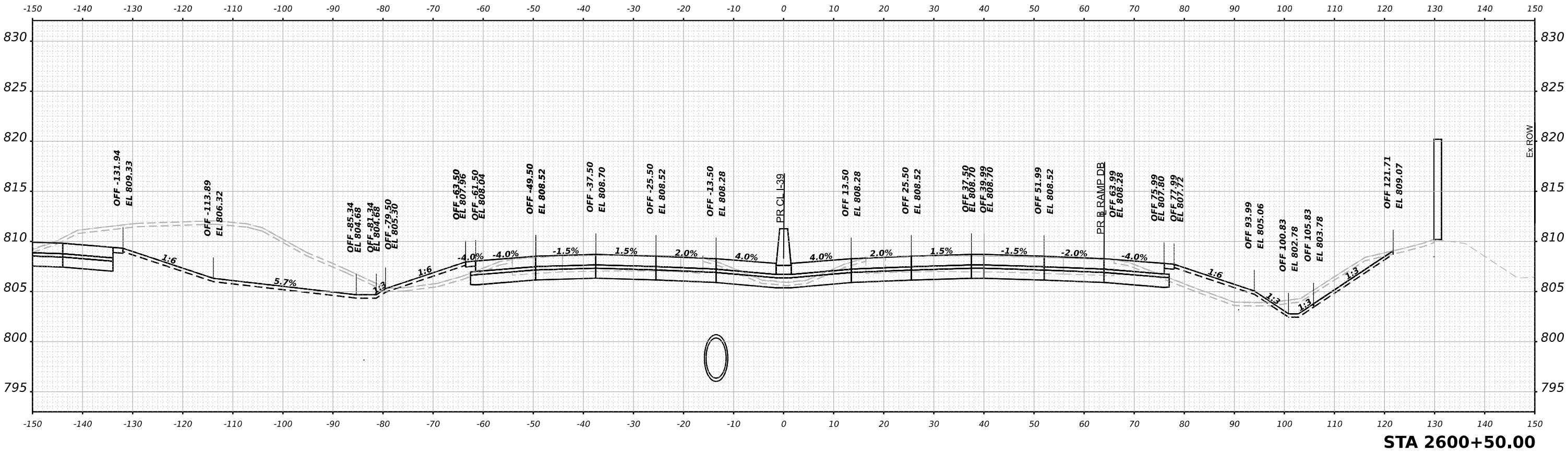
SCALE: N/A SHEET 52 OF 75 SHEETS STA. 2599+00.00 TO STA. 2599+00.00

F.A.I. RTE.	SECTION	COUNTY	TOTAL SHEETS	SHEET NO.
39	(201-3)K	WINNEBAGO	2192	1421
CONTRACT NO. 64B13				
ILLINOIS FED. AID PROJECT				

FINAL SURVEY	SURVEYED	BY	DATE
NOTE BOOK	PLOTTED		
NO.	TEMPLATE		
	AREAS CHECKED		
	AREAS CHECKED		

ORIGINAL SURVEY	SURVEYED	BY	DATE
NOTE BOOK	PLOTTED		
NO.	TEMPLATE		
	AREAS CHECKED		
	AREAS CHECKED		

MODEL: P:\A-30_2600+00.00 (Sheet)
 FILE NAME: p:\benesch\paw\benesch\paw\2\Documents\70800910800\00\Eng_Docs\Design\System_Interchange\Cross_Sections\0264B13-Cor-139-SI-VS-Ultimate.dgn



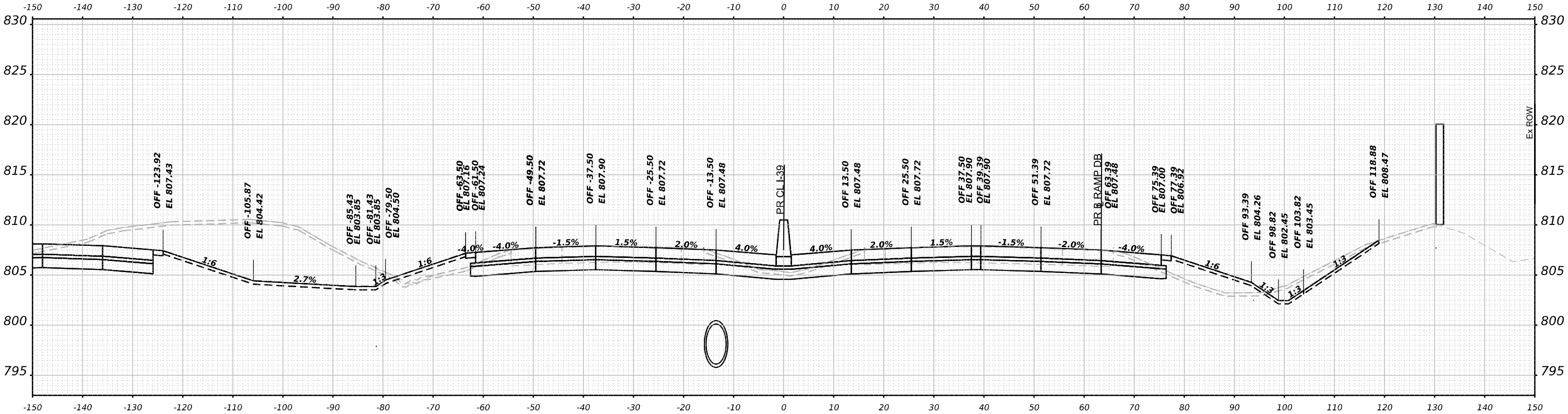
USER NAME = tvogler	DESIGNED - T.VOGLER	REVISED -
	DRAWN - T.VOGLER	REVISED -
PLOT SCALE = 0.16666667' / in.	CHECKED - J.TARDY	REVISED -
PLOT DATE = 3/30/2023	DATE - 03/31/2023	REVISED -

STATE OF ILLINOIS
 DEPARTMENT OF TRANSPORTATION

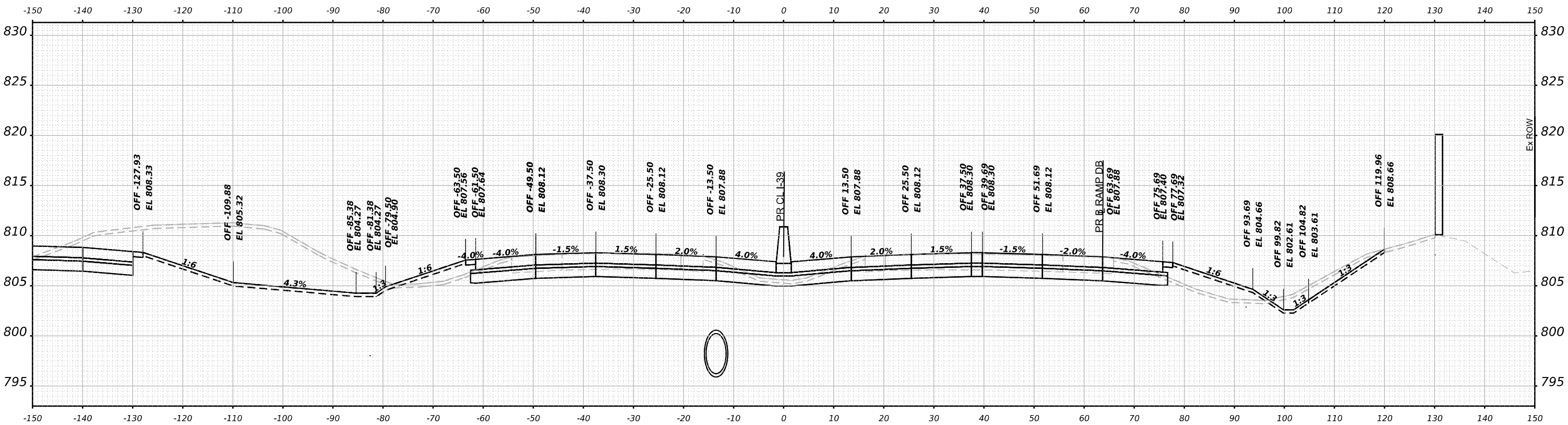
CROSS SECTIONS US 20 FINAL	
SCALE: N/A	SHEET 53 OF 75 SHEETS
STA. 2600+00.00 TO STA. 2600+50.00	

F.A.I. RTE. 39	SECTION (201-3)K	COUNTY WINNEBAGO	TOTAL SHEETS 2192	SHEET NO. 1422
CONTRACT NO. 64B13			ILLINOIS FED. AID PROJECT	

FINAL SURVEY NO.	SURVEYED	DATE
NOTE BOOK	PLOTTED	BY
AREAS CHECKED	TEMPLATE	
	AREAS CHECKED	



ORIGINAL SURVEY NO.	SURVEYED	DATE
NOTE BOOK	PLOTTED	BY
AREAS CHECKED	TEMPLATE	
	AREAS CHECKED	



MODEL: PK-30_XS - 2601+00.00 (Sheet)
 FILE NAME: p:\benesch\paw\benesch\paw\Documents\10800910800\00\Eng_Docs\Design\System_Interchange\Cross_Sections\0264B13-Cor-139-SI-XS-Ultimate.dgn



USER NAME	= tvogler
DESIGNED	- T.VOGLER
DRAWN	- T.VOGLER
CHECKED	- J.TARDY
DATE	- 03/31/2023
PLOT SCALE	= 0.16666667 ' / in.
PLOT DATE	= 3/30/2023

REVISED	-
REVISED	-
REVISED	-
REVISED	-

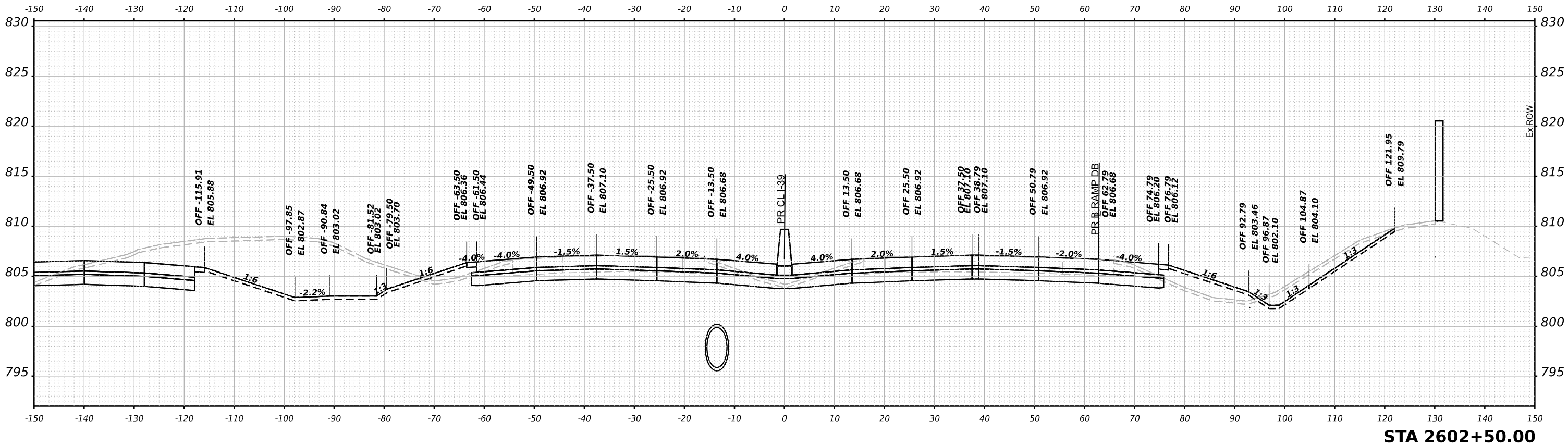
STATE OF ILLINOIS
 DEPARTMENT OF TRANSPORTATION

CROSS SECTIONS
 US 20 FINAL

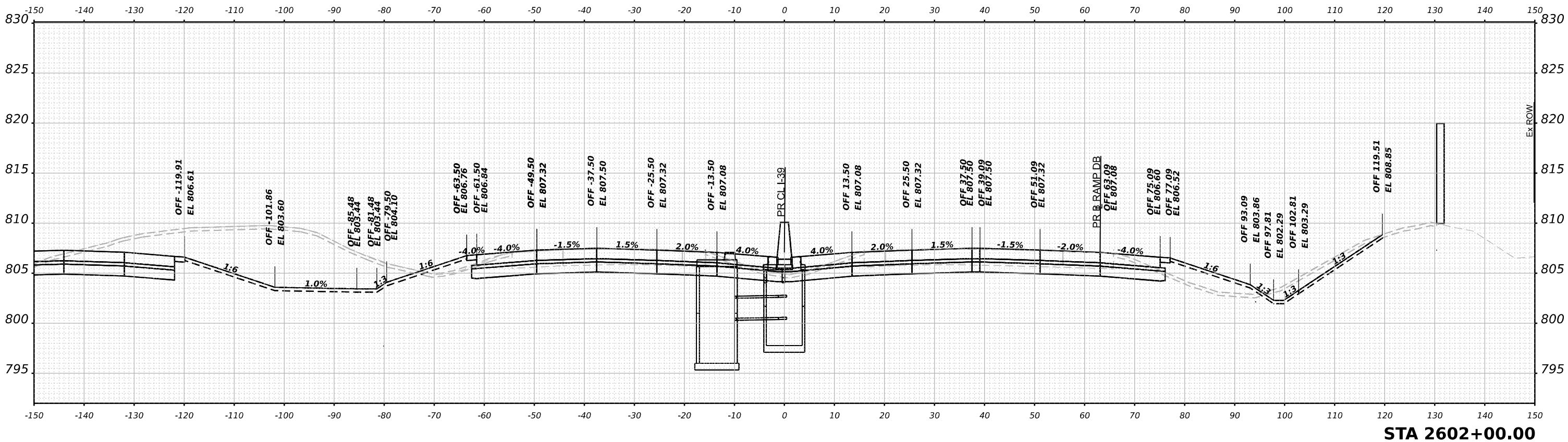
SCALE: N/A SHEET 54 OF 75 SHEETS STA. 2601+00.00 TO STA. 2601+50.00

F.A.I. RTE.	SECTION	COUNTY	TOTAL SHEETS	SHEET NO.
39	(201-3)K	WINNEBAGO	2192	1423
CONTRACT NO. 64B13				
ILLINOIS FED. AID PROJECT				

FINAL SURVEY	SURVEYED	BY	DATE
NOTE BOOK	PLOTTED		
NO.	TEMPLATE		
	AREAS CHECKED		
	AREAS CHECKED		



ORIGINAL SURVEY	SURVEYED	BY	DATE
NOTE BOOK	PLOTTED		
NO.	TEMPLATE		
	AREAS CHECKED		
	AREAS CHECKED		



MODEL: P:\A-30_X5 - 2602+00.00 (Sheet)
 FILE NAME: p:\a\benesch\paw\benesch\paw\2\Documents\708005108000\00\Eng_Docs\Design\System_Interchange\Cross_Sections\0264813-Cor+39-Sta-US-Ultimate.dgn

benesch
 Allied Benesch & Company
 35 W Wacker Drive, Suite 3300
 Chicago, Illinois 60601
 312.265.4150 Job No. 19880.00

USER NAME	= tvogler
DESIGNED	- T.VOGLER
DRAWN	- T.VOGLER
PLotted SCALE	= 0.16666667" / in.
PLotted DATE	= 3/30/2023
REVISEd	-
REVISEd	-
REVISEd	-
REVISEd	-

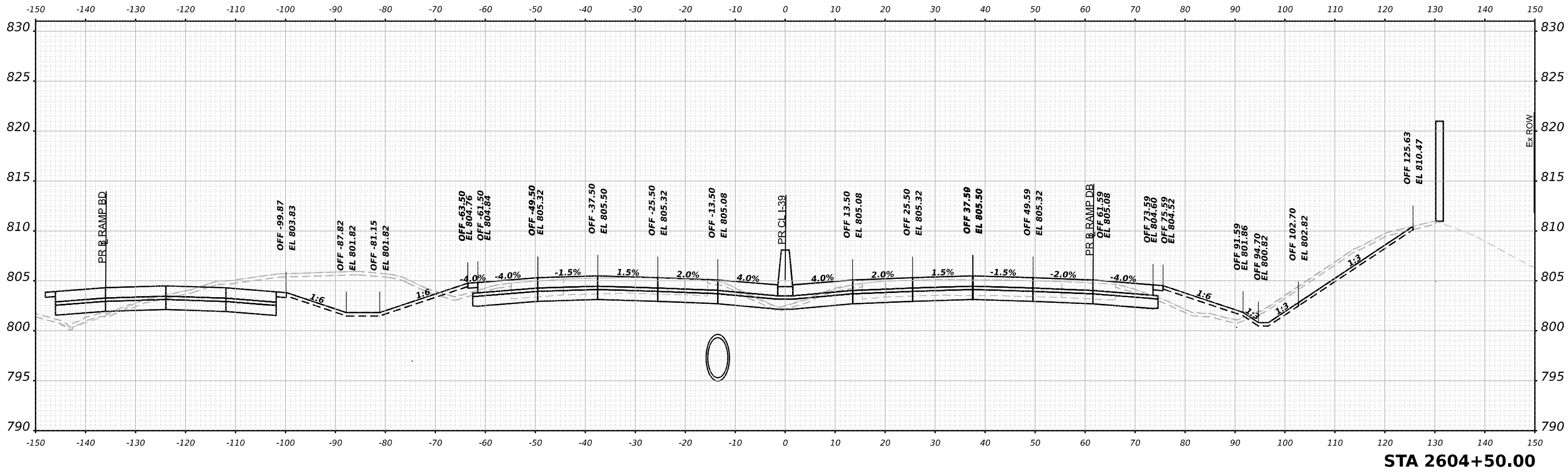
DATE	= 03/31/2023
REVISEd	-
REVISEd	-
REVISEd	-

**STATE OF ILLINOIS
 DEPARTMENT OF TRANSPORTATION**

CROSS SECTIONS US 20 FINAL	
SCALE: N/A	SHEET 55 OF 75 SHEETS
STA. 2602+00.00 TO STA. 2602+50.00	

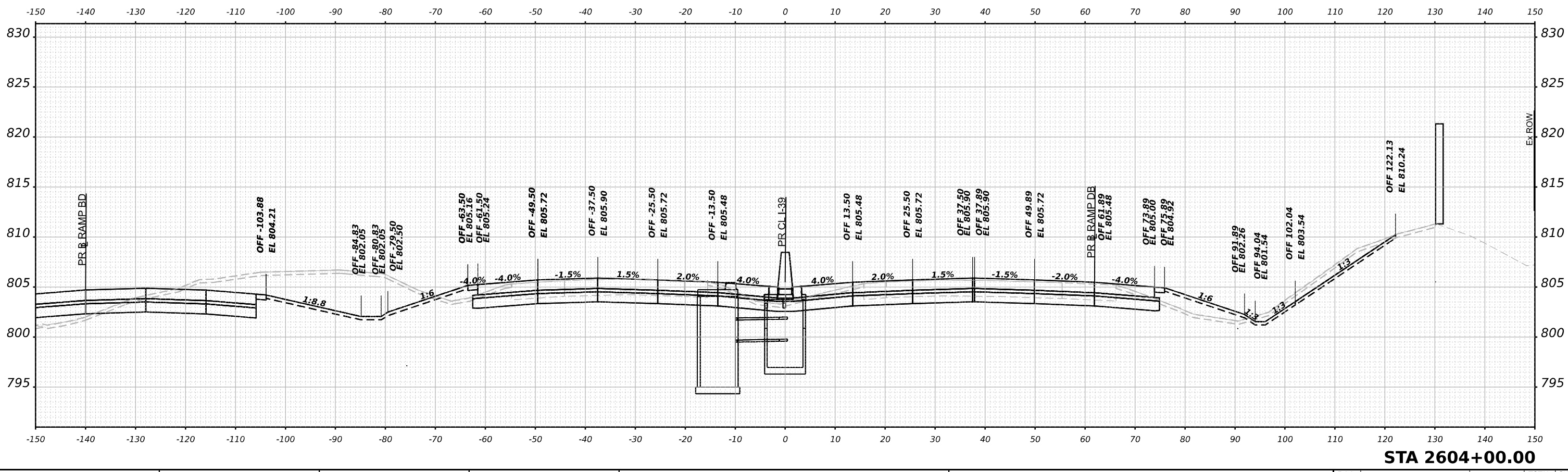
F.A.I. RTE.	SECTION	COUNTY	TOTAL SHEETS	SHEET NO.
39	(201-3)K	WINNEBAGO	2192	1424
CONTRACT NO. 64B13				
ILLINOIS FED. AID PROJECT				

FINAL SURVEY NO.	SURVEYED	BY	DATE
NOTE BOOK	PLOTTED		
AREAS CHECKED	TEMPLATE		
	AREAS		
	CHECKED		



STA 2604+50.00

ORIGINAL SURVEY NO.	SURVEYED	BY	DATE
NOTE BOOK	PLOTTED		
AREAS CHECKED	TEMPLATE		
	AREAS		
	CHECKED		



STA 2604+00.00

MODEL: PA-39_05 - 2604+00.00 (Sheet)
 FILE NAME: p:\benesch\paw\benesch\paw\2\Documents\70800510800\01\Eng_Docs\Design\System_Interchange\Cross_Sections\2604+00.00-39-SI-US-Ultimate.dgn

benesch
 Alfred Benesch & Company
 35 W Wacker Drive, Suite 3300
 Chicago, Illinois 60601
 312.265.4150 Job No. 19880.00

USER NAME = tvogler	DESIGNED - T.VOGLER	REVISED -
PLOT SCALE = 0.16666667 1/ in.	DRAWN - T.VOGLER	REVISED -
PLOT DATE = 3/30/2023	CHECKED - J.TARDY	REVISED -
	DATE - 03/31/2023	REVISED -

**STATE OF ILLINOIS
 DEPARTMENT OF TRANSPORTATION**

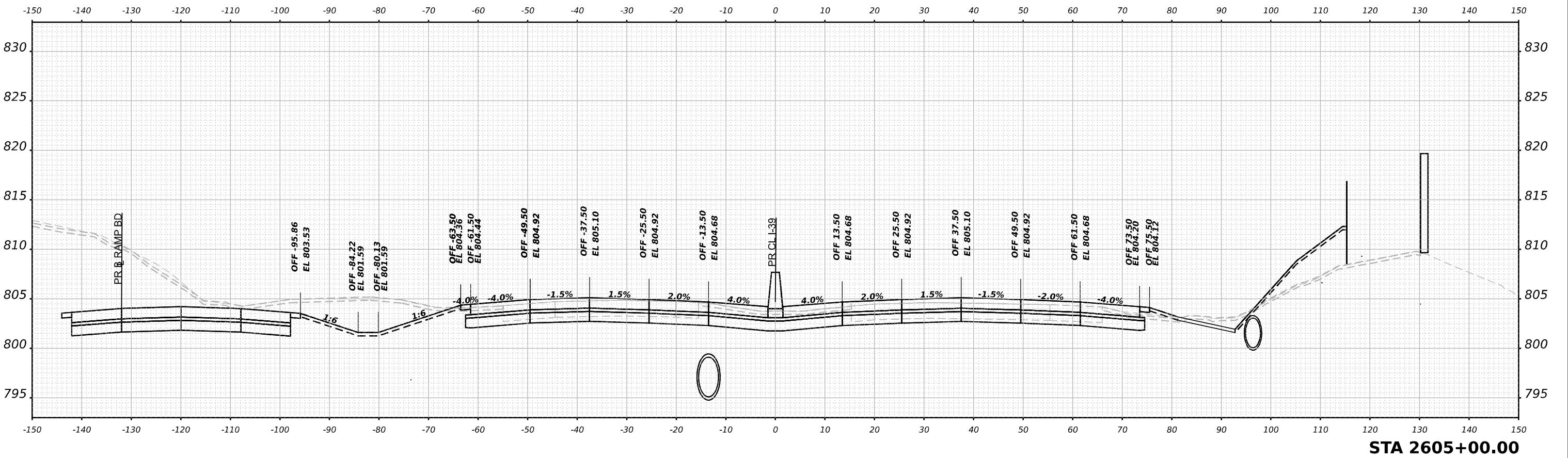
CROSS SECTIONS I-39/US 20 FINAL	
SCALE: N/A	SHEET 57 OF 75 SHEETS
STA. 2604+00.00 TO STA. 2604+50.00	

F.A.I. RTE. 39	SECTION (201-3)K	COUNTY WINNEBAGO	TOTAL SHEETS 2192	SHEET NO. 1426
CONTRACT NO. 64B13				
ILLINOIS FED. AID PROJECT				

FINAL SURVEY NO.	SURVEYED	BY	DATE
NOTE BOOK	PLOTTED		
NO.	TEMPLATE		
	AREAS CHECKED		

ORIGINAL SURVEY NO.	SURVEYED	BY	DATE
NOTE BOOK	PLOTTED		
NO.	TEMPLATE		
	AREAS CHECKED		

MODEL: P:\A30_05 - 2605+00.00 (Sheet)
 FILE NAME: p:\a30_05\2605+00.00\Eng\Drawings\System\Interchange\Cross Sections\2605+00.00-13-Cor-139-SI-VS-Ultimate.dgn



STA 2605+00.00



USER NAME = tvogler	DESIGNED - T.VOGLER	REVISED -
	DRAWN - T.VOGLER	REVISED -
PLOT SCALE = 0.16666667 1/ in.	CHECKED - J.TARDY	REVISED -
PLOT DATE = 3/30/2023	DATE - 03/31/2023	REVISED -

STATE OF ILLINOIS
DEPARTMENT OF TRANSPORTATION

**CROSS SECTIONS
I-39/US 20 FINAL**

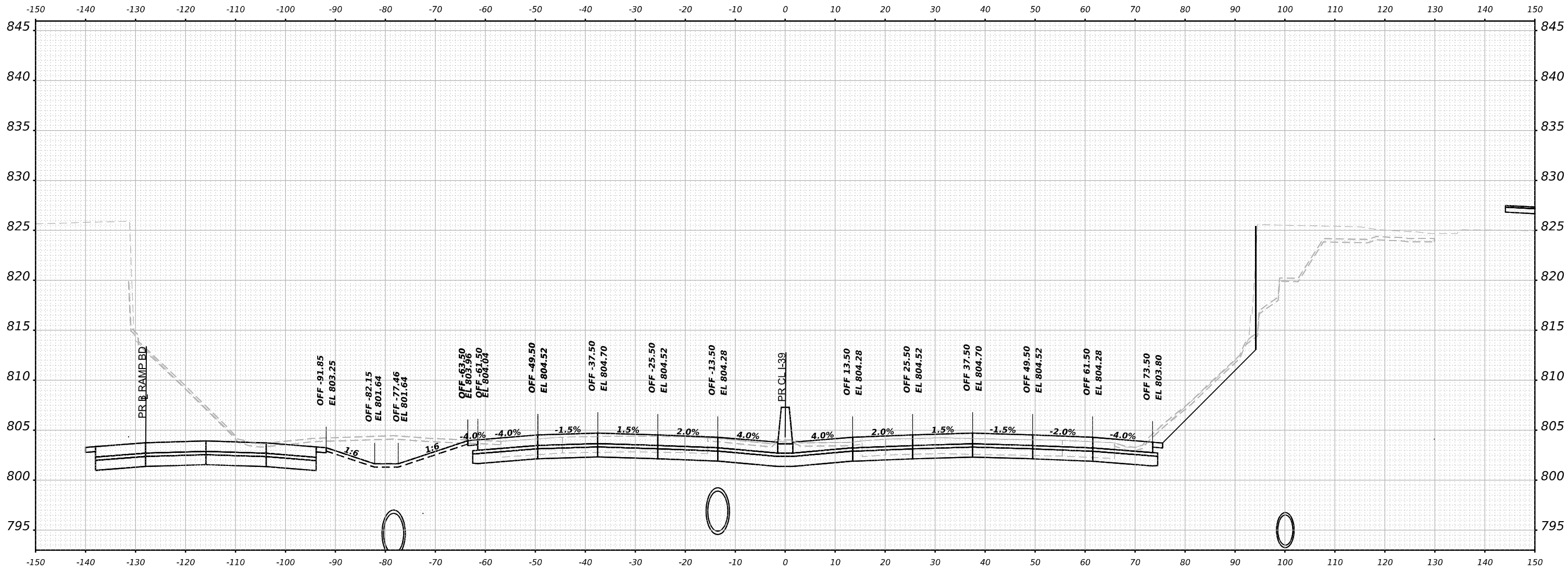
SCALE: N/A SHEET 58 OF 75 SHEETS STA. 2605+00.00 TO STA. 2605+00.00

F.A.I. RTE. 39	SECTION (201-3)K	COUNTY WINNEBAGO	TOTAL SHEETS 2192	SHEET NO. 1427
CONTRACT NO. 64B13				
ILLINOIS FED. AID PROJECT				

FINAL SURVEY NO.	SURVEYED	BY	DATE
NOTE BOOK	PLOTTED		
	TEMPLATE		
	AREAS CHECKED		

ORIGINAL SURVEY NO.	SURVEYED	BY	DATE
NOTE BOOK	PLOTTED		
	TEMPLATE		
	AREAS CHECKED		

MODEL: P:\19_05_2605+50.00 (Sheet)
 FILE NAME: p:\19_05_2605+50.00 (Sheet)\Documents\1080010800\Eng_Docs\Design\System_Interchange\Cross_Sections\2605+50.00-Final.dgn



STA 2605+50.00



USER NAME = tvogler	DESIGNED - T.VOGLER	REVISED -
	DRAWN - T.VOGLER	REVISED -
PLOT SCALE = 0.16666667 1/ in.	CHECKED - J.TARDY	REVISED -
PLOT DATE = 3/30/2023	DATE - 03/31/2023	REVISED -

STATE OF ILLINOIS
DEPARTMENT OF TRANSPORTATION

CROSS SECTIONS
I-39/US 20 FINAL

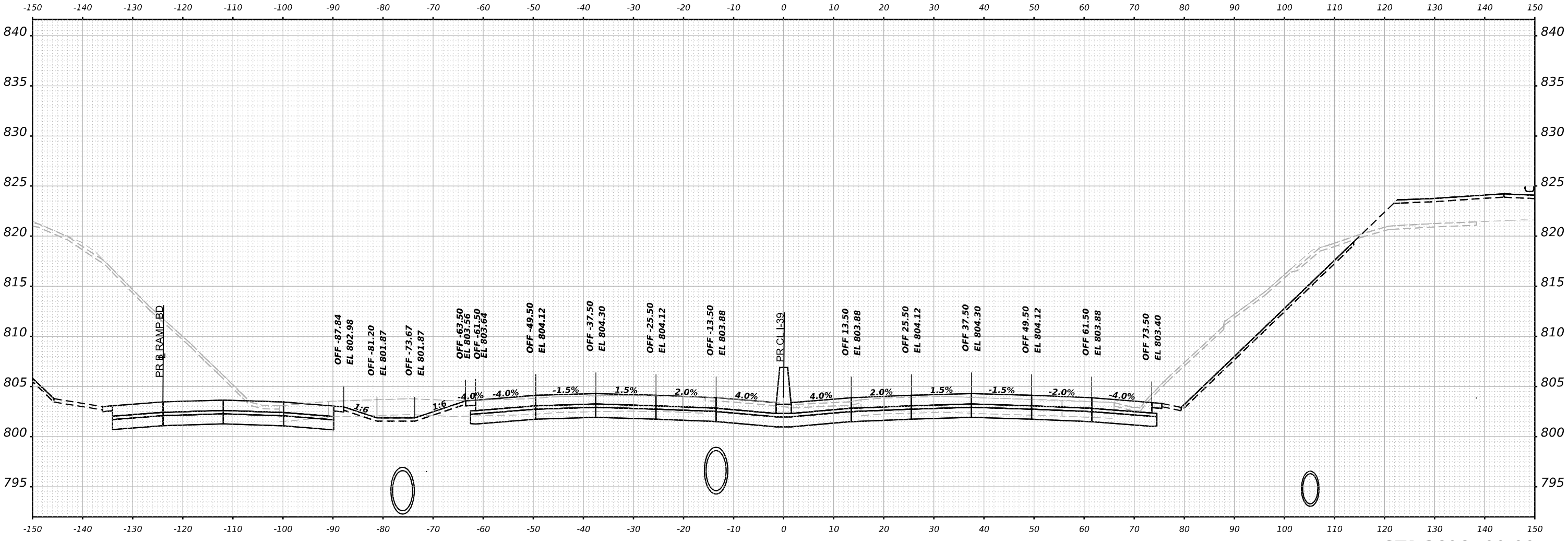
SCALE: N/A SHEET 59 OF 75 SHEETS STA. 2605+50.00 TO STA. 2605+50.00

F.A.I. RTE. 39	SECTION (201-3)K	COUNTY WINNEBAGO	TOTAL SHEETS 2192	SHEET NO. 1428
CONTRACT NO. 64B13				
ILLINOIS FED. AID PROJECT				

FINAL SURVEY NO.	SURVEYED AREAS	BY	DATE
NOTE BOOK	PLOTTED AREAS		
	TEMPLATE AREAS		
	CHECKED AREAS		

ORIGINAL SURVEY NO.	SURVEYED AREAS	BY	DATE
NOTE BOOK	PLOTTED AREAS		
	TEMPLATE AREAS		
	CHECKED AREAS		

MODEL: PA-39_05 - 2606+00.00 (Sheet)
 FILE NAME: p:\benesch\paw\benesch\paw\Documents\10800\10800\Eng_Docs\Design\System_Interchange\Cross_Sections\2606+00.00-PA-39-SI-VS-Ultimate.dgn



STA 2606+00.00



USER NAME = tvogler	DESIGNED - T.VOGLER	REVISED -
	DRAWN - T.VOGLER	REVISED -
PLOT SCALE = 0.16666667 1/ in.	CHECKED - J.TARDY	REVISED -
PLOT DATE = 3/30/2023	DATE - 03/31/2023	REVISED -

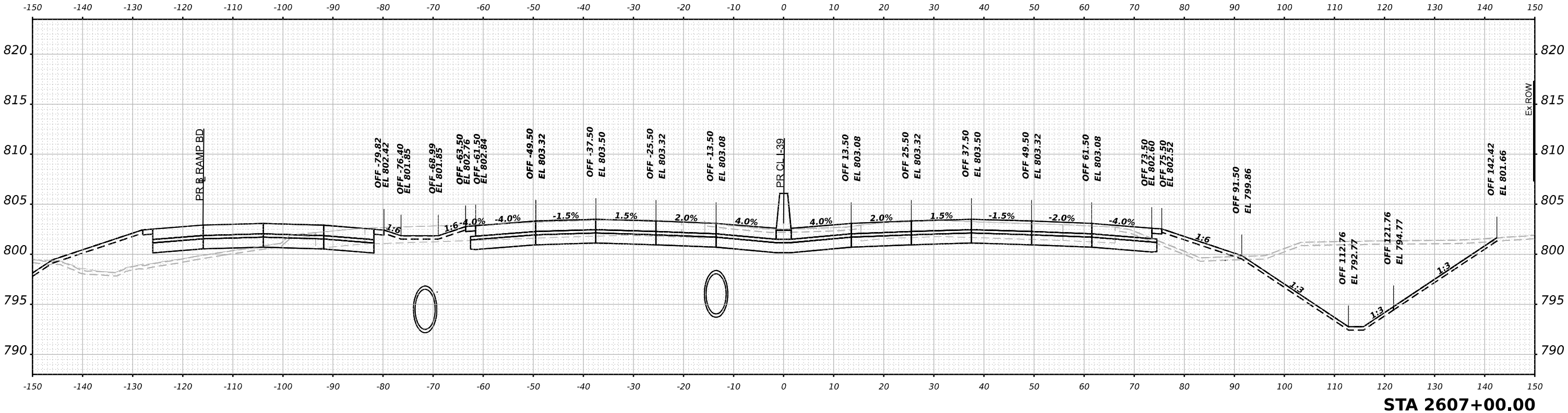
STATE OF ILLINOIS
DEPARTMENT OF TRANSPORTATION

**CROSS SECTIONS
I-39/US 20 FINAL**

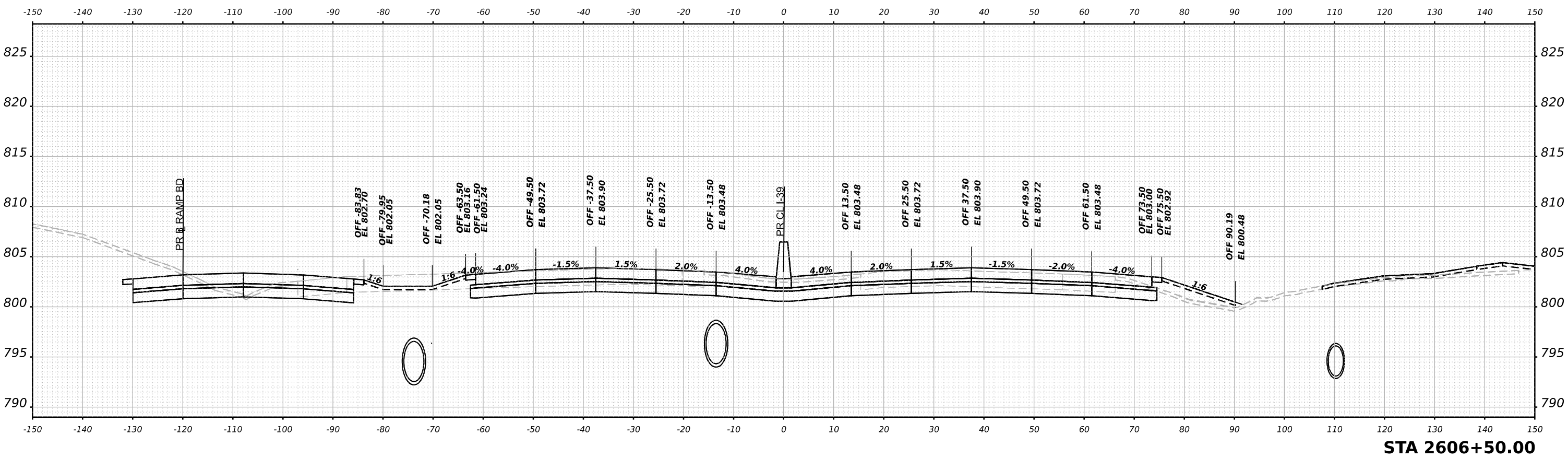
SCALE: N/A SHEET 60 OF 75 SHEETS STA. 2606+00.00 TO STA. 2606+00.00

F.A.I. RTE. 39	SECTION (201-3)K	COUNTY WINNEBAGO	TOTAL SHEETS 2192	SHEET NO. 1429
CONTRACT NO. 64B13				
ILLINOIS FED. AID PROJECT				

FINAL SURVEY NO.	SURVEYED	DATE
NOTE BOOK	PLOTTED	BY
AREAS CHECKED	TEMPLATE	
	AREAS CHECKED	



ORIGINAL SURVEY NO.	SURVEYED	DATE
NOTE BOOK	PLOTTED	BY
AREAS CHECKED	TEMPLATE	
	AREAS CHECKED	



MODEL: PR-39_05 - 2606+50.00 (Sheet)
 FILE NAME: p:\benesch\paw\benesch\paw\2\Documents\10800510800\01\Eng_Docs\Design\System_Interchange\Cross_Sections\0264B13-Cor-1-39-SI-VS-Ultimate.dgn



USER NAME	= tvogler
DESIGNED	- T.VOGLER
DRAWN	- T.VOGLER
CHECKED	- J.TARDY
DATE	- 03/31/2023
PLOT SCALE	= 0.16666667 ' / in.
PLOT DATE	= 3/30/2023

REVISED	-
REVISED	-
REVISED	-
REVISED	-

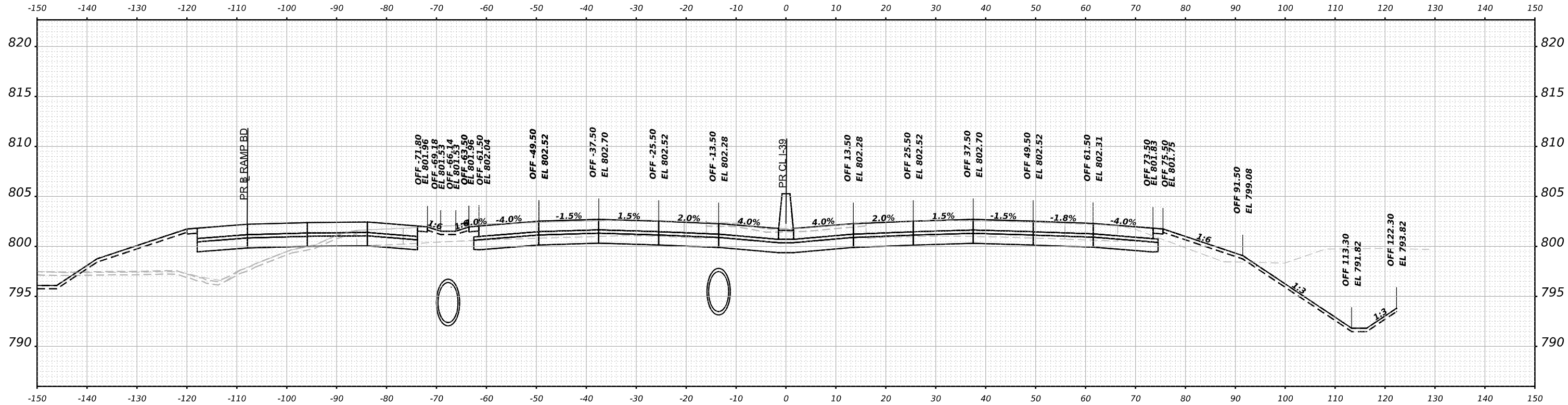
STATE OF ILLINOIS
 DEPARTMENT OF TRANSPORTATION

CROSS SECTIONS
 I-39/US 20 FINAL

SCALE: N/A SHEET 61 OF 75 SHEETS STA. 2606+50.00 TO STA. 2607+00.00

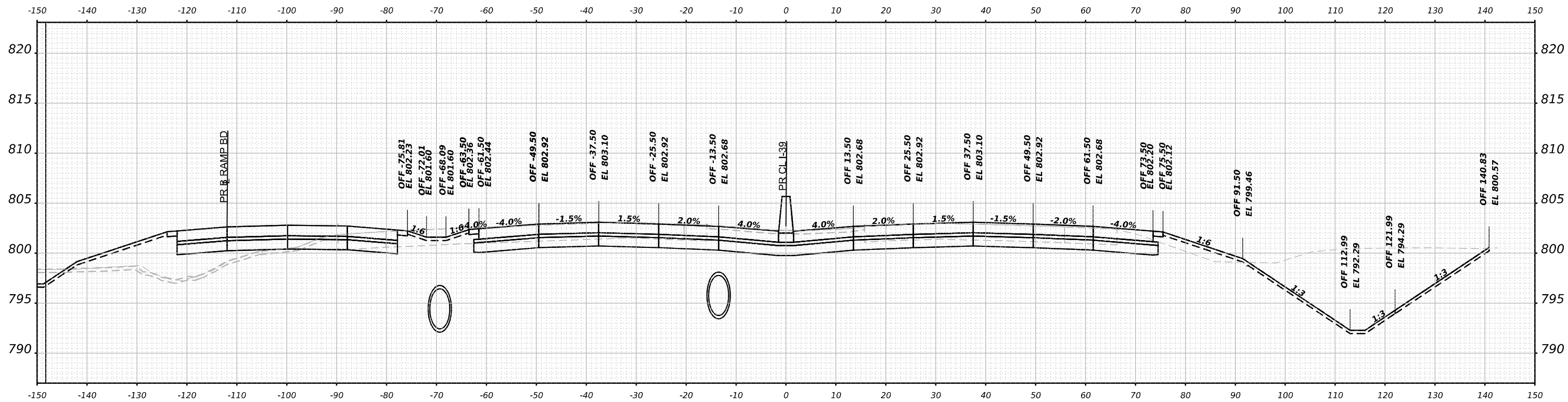
F.A.I. RTE.	SECTION	COUNTY	TOTAL SHEETS	SHEET NO.
39	(201-3)K	WINNEBAGO	2192	1430
CONTRACT NO. 64B13				
ILLINOIS FED. AID PROJECT				

FINAL SURVEY	SURVEYED	BY	DATE
NOTE BOOK	PLOTTED		
NO.	TEMPLATE		
	AREAS CHECKED		
	AREAS CHECKED		



STA 2608+00.00

ORIGINAL SURVEY	SURVEYED	BY	DATE
NOTE BOOK	PLOTTED		
NO.	TEMPLATE		
	AREAS CHECKED		
	AREAS CHECKED		



STA 2607+50.00

MODEL: PA-39_05 - 2607+50.00 (Sheet)
 FILE NAME: p:\benesch\paw\benesch\paw\2\Documents\70800510800\00\Eng_Docs\Design\System_Interchange\Cross_Sections\2607+50.00\Ultimate.dgn

benesch
 Allied Benesch & Company
 35 W Wacker Drive, Suite 3300
 Chicago, Illinois 60601
 312.265.4150 Job No. 19880.00

USER NAME	= tvogler
PLOT SCALE	= 0.16666667" / in.
PLOT DATE	= 3/30/2023

DESIGNED	- T.VOGLER
DRAWN	- T.VOGLER
CHECKED	- J.TARDY
DATE	- 03/31/2023

REVISED	-
REVISED	-
REVISED	-
REVISED	-

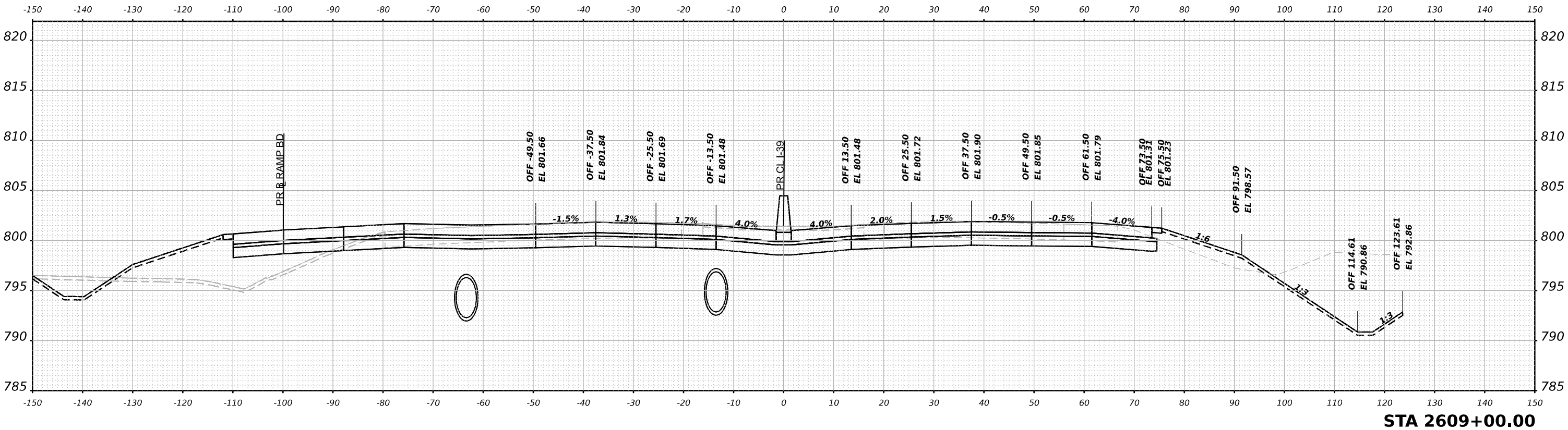
STATE OF ILLINOIS
 DEPARTMENT OF TRANSPORTATION

SCALE: N/A	
SHEET 62	OF 75 SHEETS
STA. 2607+50.00 TO STA. 2608+00.00	

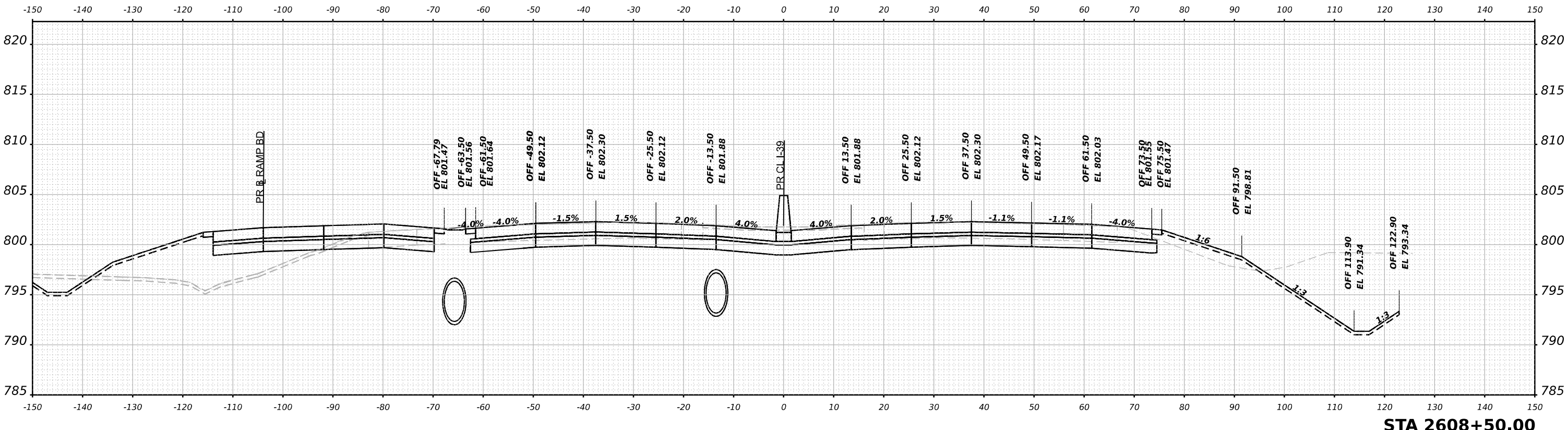
CROSS SECTIONS
I-39/US 20 FINAL

F.A.I. RTE.	SECTION	COUNTY	TOTAL SHEETS	SHEET NO.
39	(201-3)K	WINNEBAGO	2192	1431
CONTRACT NO. 64B13				
ILLINOIS FED. AID PROJECT				

FINAL SURVEY NO.	SURVEYED	DATE
NOTE BOOK	PLOTTED	BY
AREAS CHECKED	TEMPLATE	
	AREAS CHECKED	



ORIGINAL SURVEY NO.	SURVEYED	DATE
NOTE BOOK	PLOTTED	BY
AREAS CHECKED	TEMPLATE	
	AREAS CHECKED	



MODEL: PA-30_XS - 2608+50.00 (Sheet)
 FILE NAME: p:\benesch\paw\benesch\paw\2\Documents\1080910800\00\Eng_Docs\Design\System_Interchange\Cross_Sections\264B13-Cor-139-SI-XS-Ultimate.dgn



USER NAME	= tvogler
DESIGNED	- T.VOGLER
DRAWN	- T.VOGLER
PLOT SCALE	= 0.16666667 ' / in.
PLOT DATE	= 3/30/2023

REVISD	-
REVISD	-
REVISD	-
REVISD	-

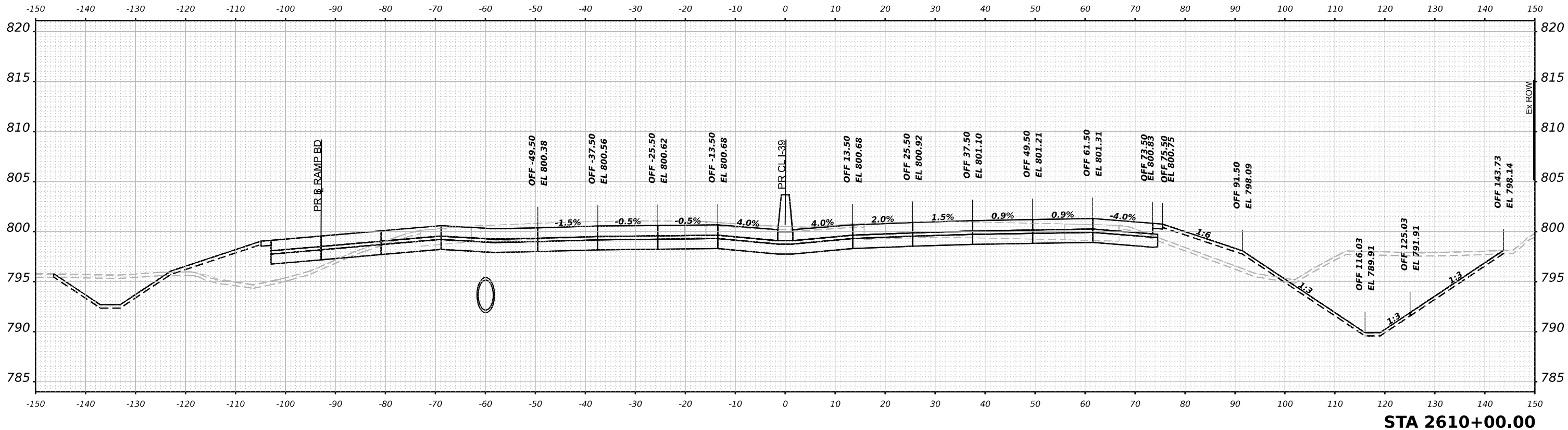
STATE OF ILLINOIS
 DEPARTMENT OF TRANSPORTATION

CROSS SECTIONS
 I-39/US 20 FINAL

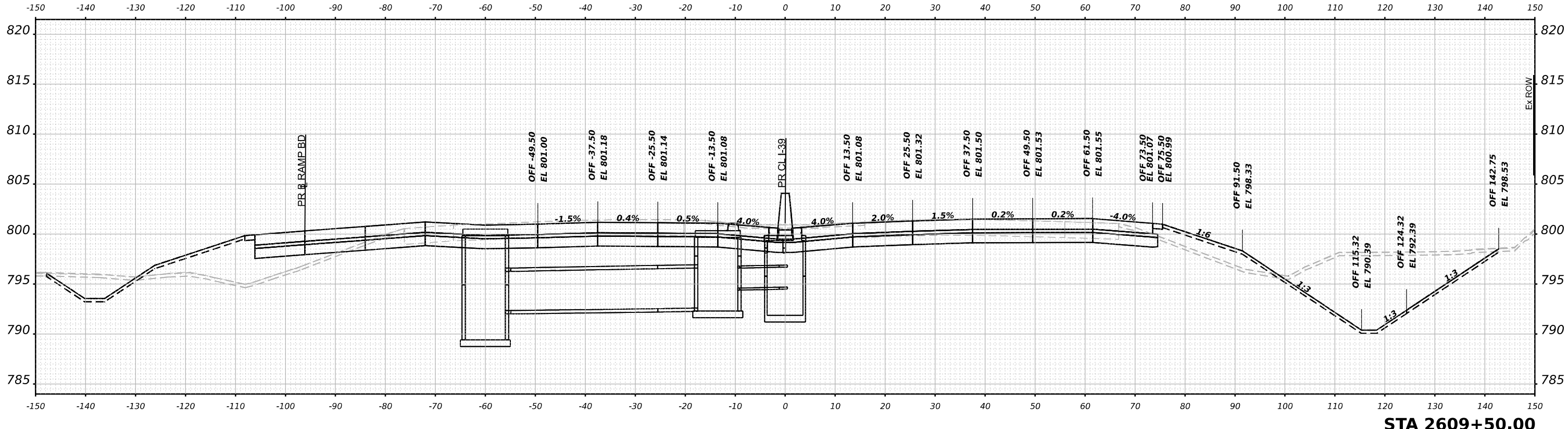
SCALE: N/A SHEET 63 OF 75 SHEETS STA. 2608+50.00 TO STA. 2609+00.00

F.A.I. RTE.	SECTION	COUNTY	TOTAL SHEETS	SHEET NO.
39	(201-3)K	WINNEBAGO	2192	1432
CONTRACT NO. 64B13				
ILLINOIS FED. AID PROJECT				

FINAL SURVEY NO.	SURVEYED	DATE
NOTE BOOK	PLOTTED	BY
AREAS CHECKED	TEMPLATE	
	AREAS CHECKED	



ORIGINAL SURVEY NO.	SURVEYED	DATE
NOTE BOOK	PLOTTED	BY
AREAS CHECKED	TEMPLATE	
	AREAS CHECKED	



MODEL: PK-39_05 - 2609+50.00 (Sheet)
 FILE NAME: p:\benesch\paw\benesch\paw\2\Documents\10800510800.00\Eng\Docs\Design\System_Interchange\Cross_Sections\0264B13-Cor-1-39-SI-US-Ultimate.dgn

benesch
 Allied Benesch & Company
 35 W Wacker Drive, Suite 3300
 Chicago, Illinois 60601
 312.265.4150 Job No. 16880.00

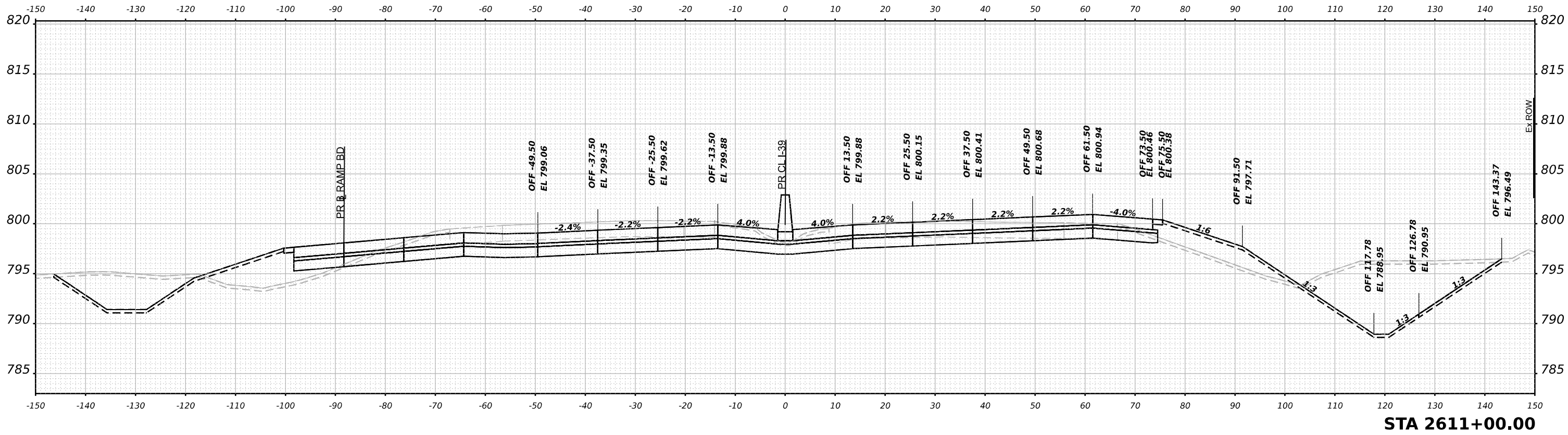
USER NAME = tvogler	DESIGNED - T.VOGLER	REVISED -
PLOT SCALE = 0.16666667 1/ in.	DRAWN - T.VOGLER	REVISED -
PLOT DATE = 3/30/2023	CHECKED - J.TARDY	REVISED -
	DATE - 03/31/2023	REVISED -

STATE OF ILLINOIS
 DEPARTMENT OF TRANSPORTATION

CROSS SECTIONS I-39/US 20 FINAL	
SCALE: N/A	SHEET 64 OF 75 SHEETS
STA. 2609+50.00 TO STA. 2610+00.00	

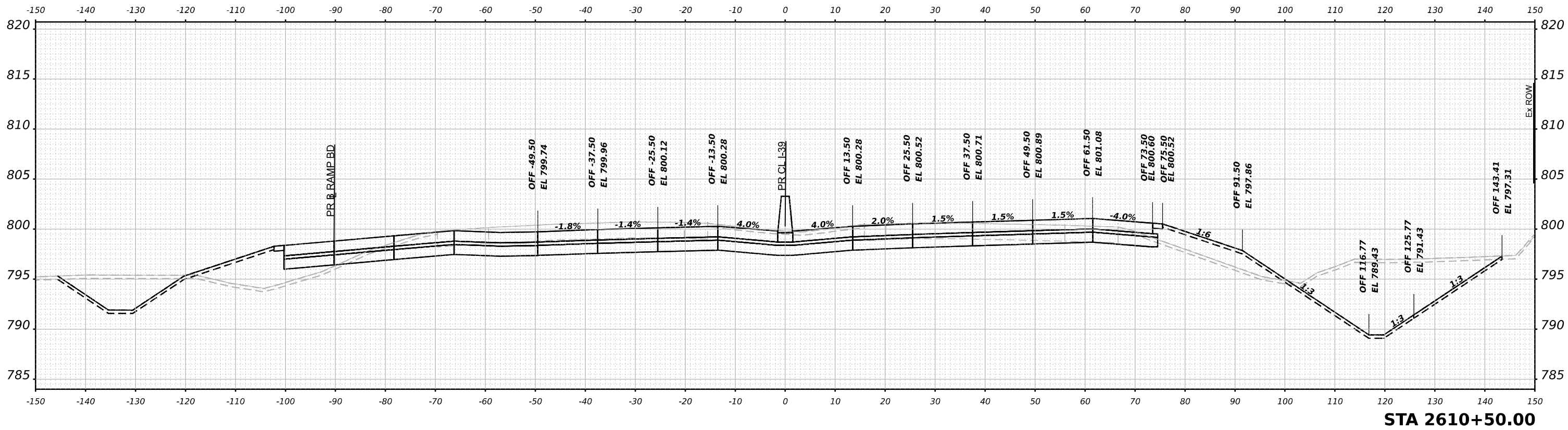
F.A.I. RTE. 39	SECTION (201-3)K	COUNTY WINNEBAGO	TOTAL SHEETS 2192	SHEET NO. 1433
CONTRACT NO. 64B13				
ILLINOIS FED. AID PROJECT				

FINAL SURVEY NO.	SURVEYED	DATE
NOTE BOOK NO.	PLOTTED	BY
AREAS CHECKED	TEMPLATE	
	AREAS	
	CHECKED	



STA 2611+00.00

ORIGINAL SURVEY NO.	SURVEYED	DATE
NOTE BOOK NO.	PLOTTED	BY
AREAS CHECKED	TEMPLATE	
	AREAS	
	CHECKED	



STA 2610+50.00

MODEL: PK-39_05 - 2610+50.00 (Sheet)
 FILE NAME: p:\benesch\paw\benesch\paw\2\Documents\10800\10800\Eng_Docs\Design\System_Interchange\Cross_Sections\2610+50.00-39-SI-US-Final.dgn

Alfred Benesch & Company
 35 W Wacker Drive, Suite 3300
 Chicago, Illinois 60601
 312.265.4150 Job No. 16880.00

USER NAME = tvogler	DESIGNED - T.VOGLER	REVISED -
PLOT SCALE = 0.1666667' / in.	DRAWN - T.VOGLER	REVISED -
PLOT DATE = 3/30/2023	CHECKED - J.TARDY	REVISED -
	DATE - 03/31/2023	REVISED -

STATE OF ILLINOIS
 DEPARTMENT OF TRANSPORTATION

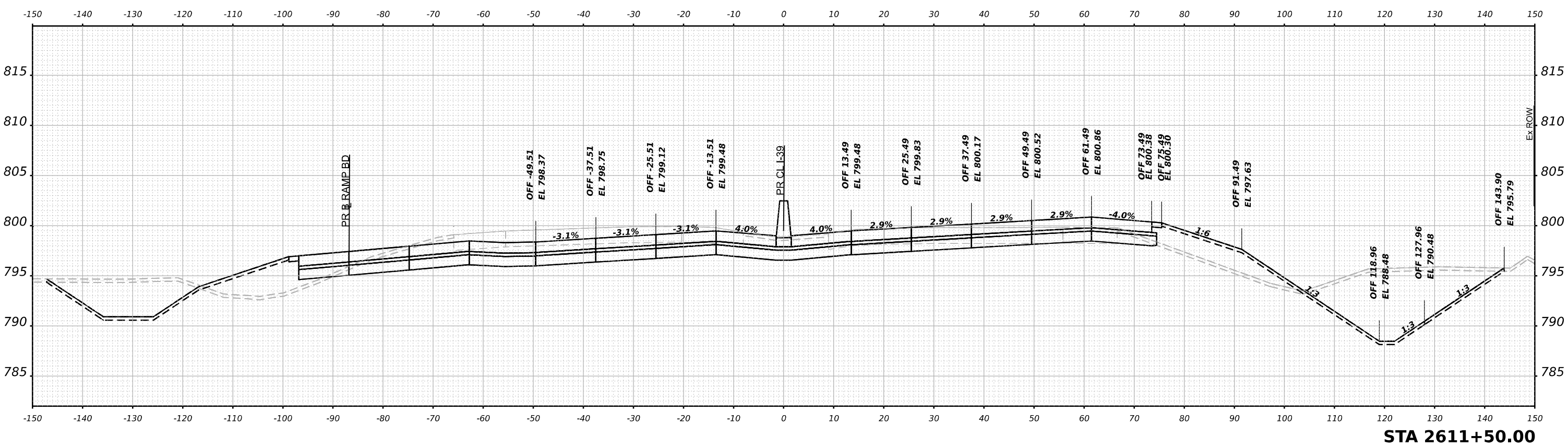
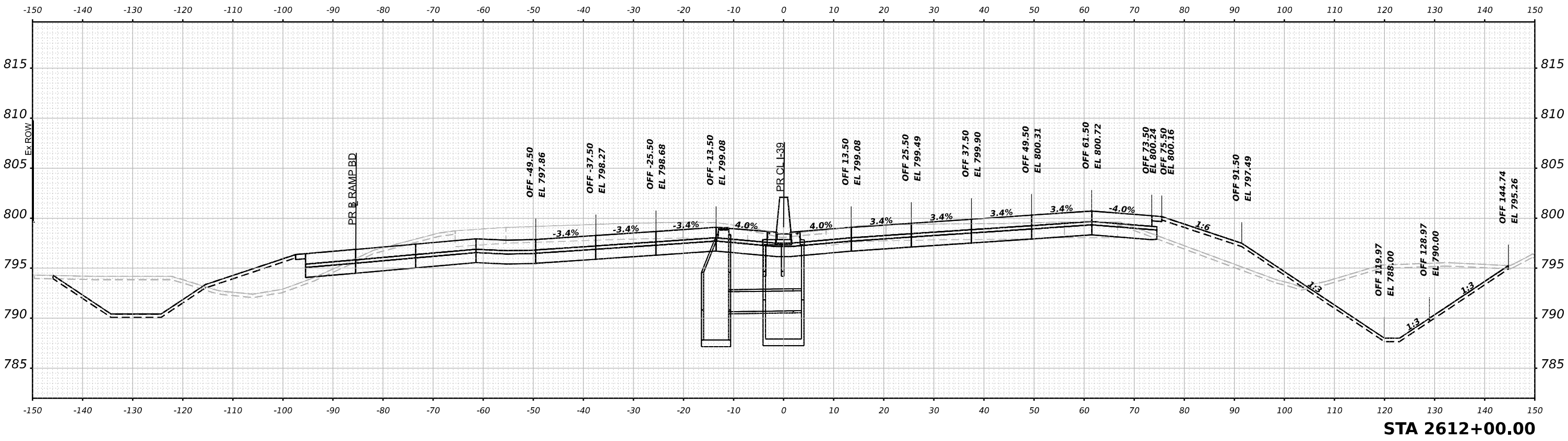
CROSS SECTIONS I-39/US 20 FINAL	
SCALE: N/A	SHEET 65 OF 75 SHEETS
STA. 2610+50.00 TO STA. 2611+00.00	

F.A.I. RTE. 39	SECTION (201-3)K	COUNTY WINNEBAGO	TOTAL SHEETS 2192	SHEET NO. 1434
CONTRACT NO. 64B13				
ILLINOIS FED. AID PROJECT				

FINAL SURVEY NO.	SURVEYED	DATE
NOTE BOOK	PLOTTED	BY
AREAS CHECKED	TEMPLATE	
	AREAS	
	CHECKED	

ORIGINAL SURVEY NO.	SURVEYED	DATE
NOTE BOOK	PLOTTED	BY
AREAS CHECKED	TEMPLATE	
	AREAS	
	CHECKED	

MODEL: PR-I-39_US - 2611+50.00 (Sheet)
 FILE NAME: p:\benesch\paw\benesch\paw\2\Documents\70809810800\00\Eng_Docs\Design\System_Interchange\Cross_Sections\2611-39-US-Ultimate.dgn



USER NAME	= tvogler
DESIGNED	- T.VOGLER
DRAWN	- T.VOGLER
PLOT SCALE	= 0.16666667 1/ in.
PLOT DATE	= 3/30/2023

REVISIED	-
REVISIED	-
REVISIED	-
REVISIED	-

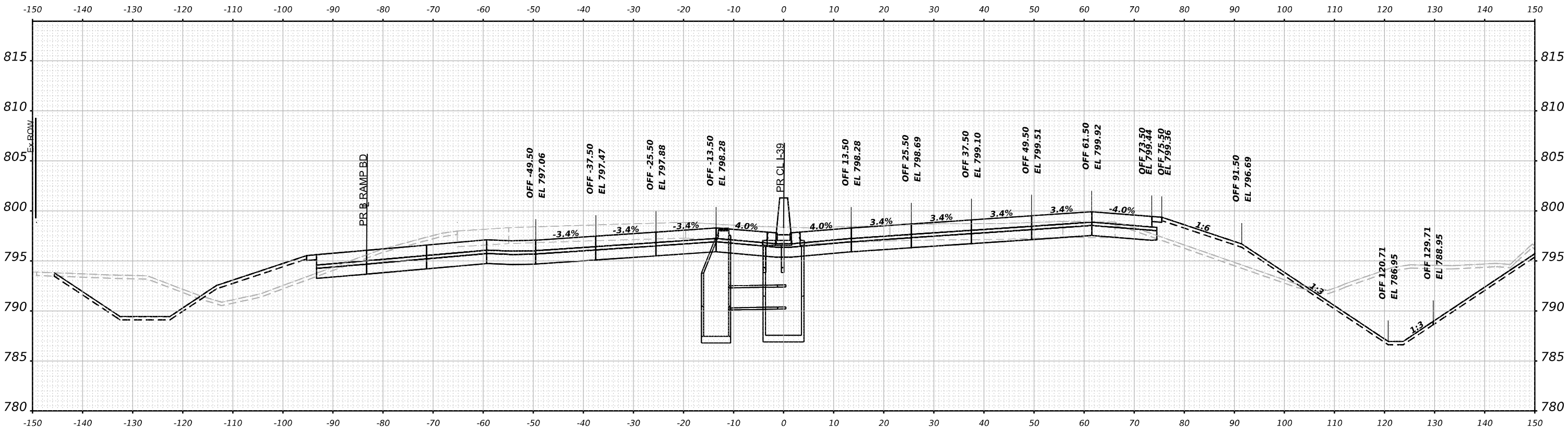
STATE OF ILLINOIS
 DEPARTMENT OF TRANSPORTATION

**CROSS SECTIONS
 I-39/US 20 FINAL**

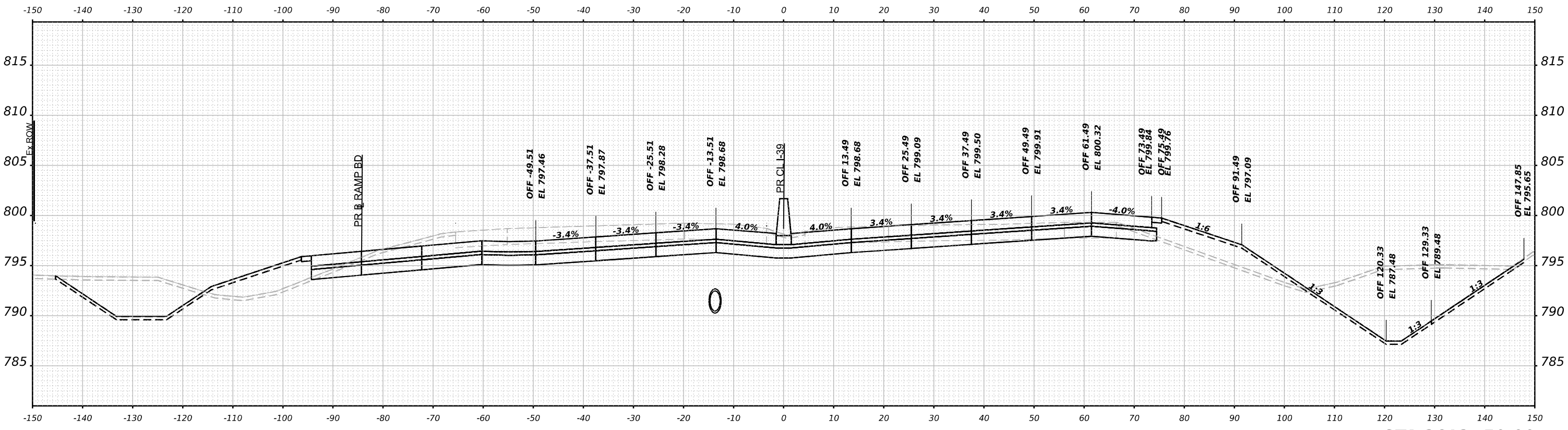
SCALE: N/A SHEET 66 OF 75 SHEETS STA. 2611+50.00 TO STA. 2612+00.00

F.A.I. RTE.	SECTION	COUNTY	TOTAL SHEETS	SHEET NO.
39	(201-3)K	WINNEBAGO	2192	1435
CONTRACT NO. 64B13				
ILLINOIS FED. AID PROJECT				

FINAL SURVEY	SURVEYED	DATE
NOTE BOOK	PLOTTED	BY
NO.	TEMPLATE	
	AREAS CHECKED	
	AREAS CHECKED	



ORIGINAL SURVEY	SURVEYED	DATE
NOTE BOOK	PLOTTED	BY
NO.	TEMPLATE	
	AREAS CHECKED	
	AREAS CHECKED	



MODEL: P:\A-30_XS - 2612+50.00 (Sheet)
 FILE NAME: p:\a\benesch\paw\benesch\paw\Documents\70800810800\001\Eng_Docs\Design\System_Interchange\Cross_Sections\02612+50.00.dgn



USER NAME	= tvogler
DESIGNED	- T.VOGLER
DRAWN	- T.VOGLER
PLOT SCALE	= 0.16666667 1/ in.
PLOT DATE	= 3/30/2023

REVISIED	-
REVISIED	-
REVISIED	-
REVISIED	-

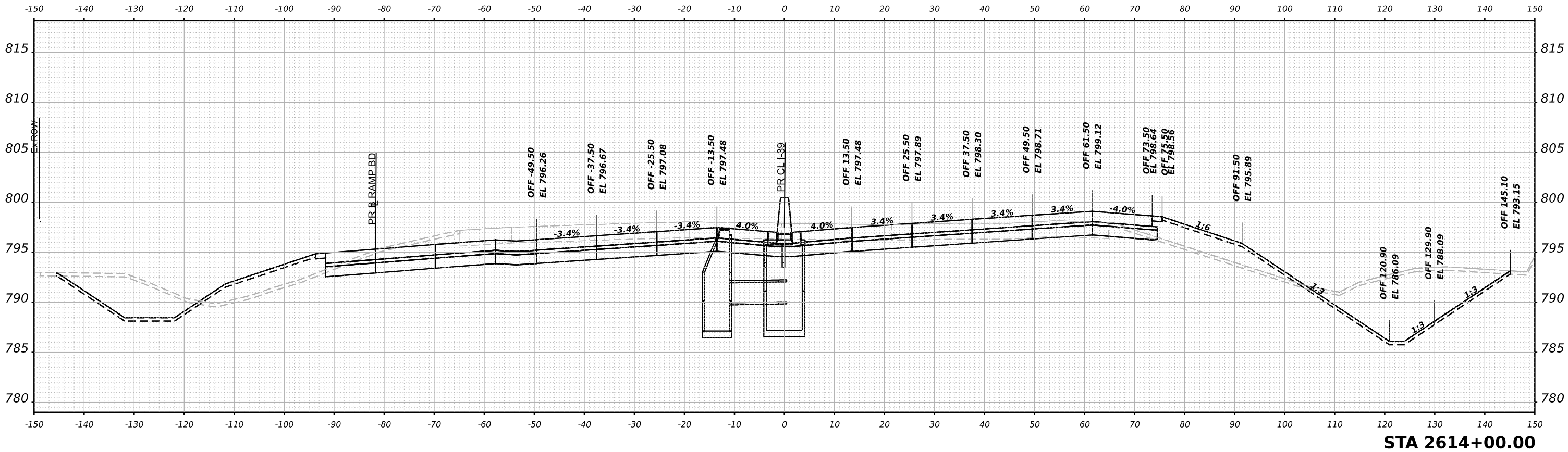
STATE OF ILLINOIS
 DEPARTMENT OF TRANSPORTATION

CROSS SECTIONS
 I-39/US 20 FINAL

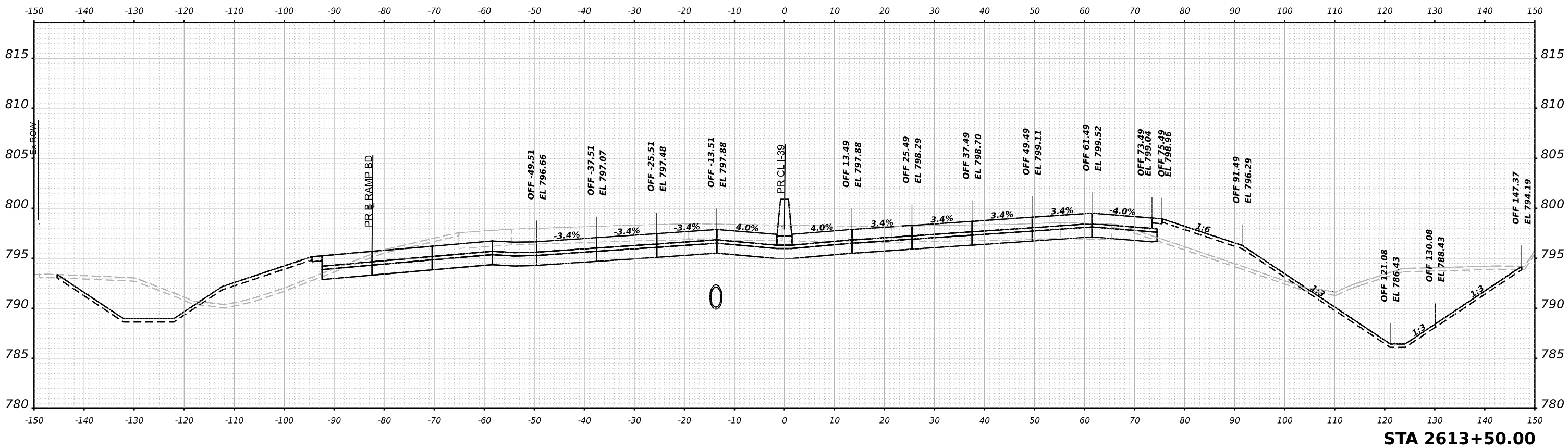
SCALE: N/A SHEET 67 OF 75 SHEETS STA. 2612+50.00 TO STA. 2613+00.00

F.A.I. RTE.	SECTION	COUNTY	TOTAL SHEETS	SHEET NO.
39	(201-3)K	WINNEBAGO	2192	1436
CONTRACT NO. 64B13				
ILLINOIS FED. AID PROJECT				

FINAL SURVEY NO.	SURVEYED	DATE
NOTE BOOK	PLOTTED	BY
AREAS CHECKED	TEMPLATE	
	AREAS CHECKED	



ORIGINAL SURVEY NO.	SURVEYED	DATE
NOTE BOOK	PLOTTED	BY
AREAS CHECKED	TEMPLATE	
	AREAS CHECKED	



MODEL: P:\A-30_XS - 2613+50.00 (Sheet)
 FILE NAME: p:\a\benesch\paw\benesch\paw\Documents\108009108\001\Eng_Docs\Design\System_Interchange\Cross_Sections\2613-50-XS-Ultimate.dgn

benesch
 Alfred Benesch & Company
 35 W Wacker Drive, Suite 3300
 Chicago, Illinois 60601
 312.265.4150 Job No. 19880.00

USER NAME = tvogler	DESIGNED - T.VOGLER	REVISED -
PLOT SCALE = 0.16666667 1/ in.	DRAWN - T.VOGLER	REVISED -
PLOT DATE = 3/30/2023	CHECKED - J.TARDY	REVISED -
	DATE - 03/31/2023	REVISED -

STATE OF ILLINOIS
 DEPARTMENT OF TRANSPORTATION

**CROSS SECTIONS
 I-39/US 20 FINAL**

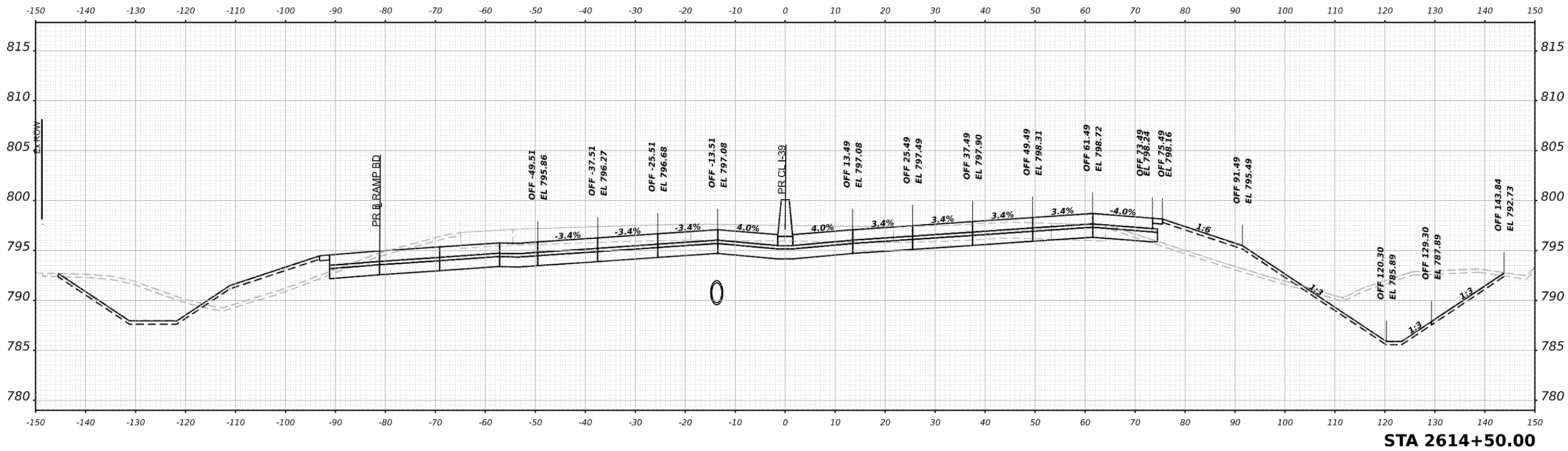
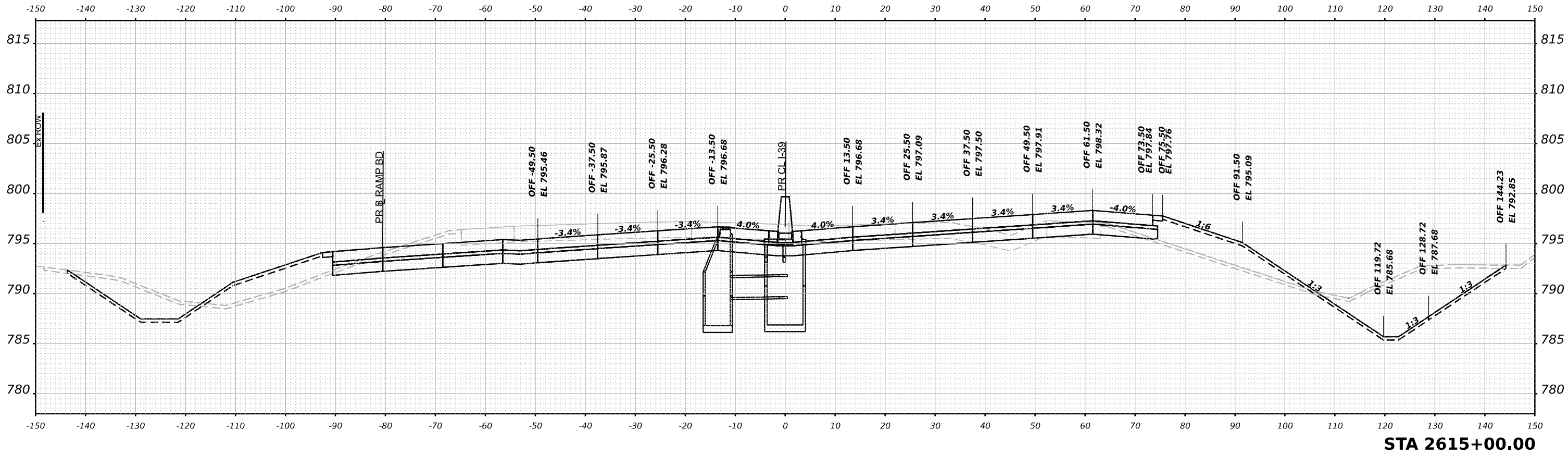
SCALE: N/A SHEET 68 OF 75 SHEETS STA. 2613+50.00 TO STA. 2614+00.00

F.A.I. RTE. 39	SECTION (201-3)K	COUNTY WINNEBAGO	TOTAL SHEETS 2192	SHEET NO. 1437
CONTRACT NO. 64B13			ILLINOIS FED. AID PROJECT	

FINAL SURVEY NO.	SURVEYED	BY	DATE
NOTE BOOK	PLOTTED		
AREAS CHECKED	TEMPLATE		
	AREAS		
	CHECKED		

ORIGINAL SURVEY NO.	SURVEYED	BY	DATE
NOTE BOOK	PLOTTED		
AREAS CHECKED	TEMPLATE		
	AREAS		
	CHECKED		

MODEL: P:\19_05_2614+50.00 (Sheet)
 FILE NAME: p:\19_05_2614+50.00 (Sheet)\Documents\19052614+50.00\Eng_Docs\Design\System_Interchange\Cross_Sections\2614+50.00\Sta-2614+50.00\Ultimate.dgn



USER NAME	= tvogler
DESIGNED	- T.VOGLER
DRAWN	- T.VOGLER
PLLOT SCALE	= 0.16666667 1/ in.
PLLOT DATE	= 3/30/2023

REVISIED	-
REVISIED	-
REVISIED	-
REVISIED	-

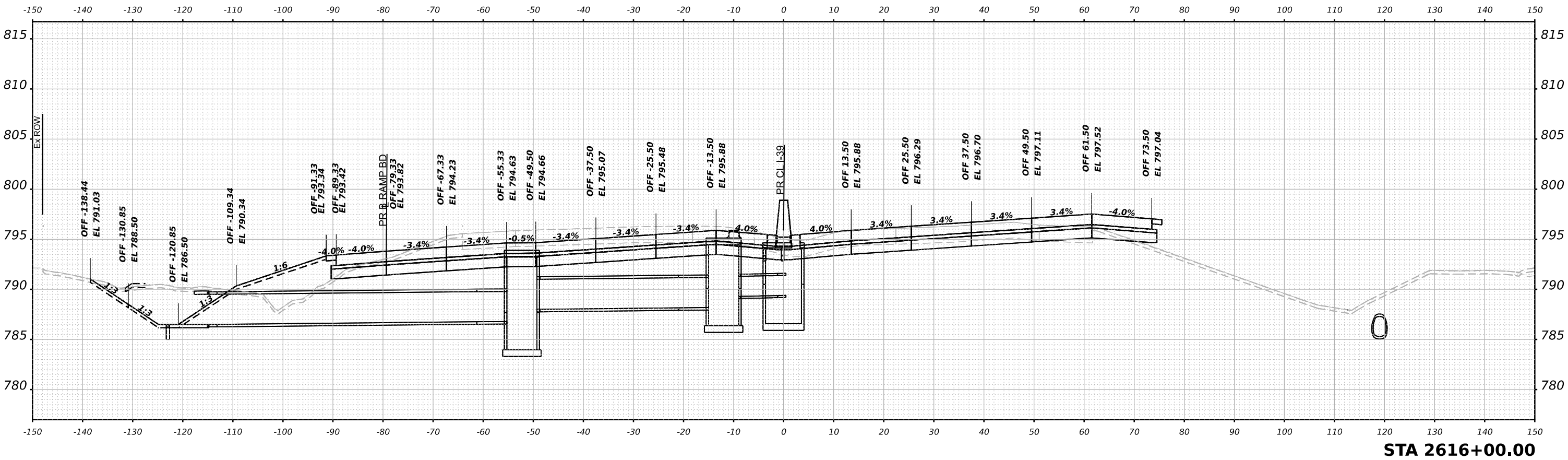
STATE OF ILLINOIS
 DEPARTMENT OF TRANSPORTATION

**CROSS SECTIONS
 I-39/US 20 FINAL**

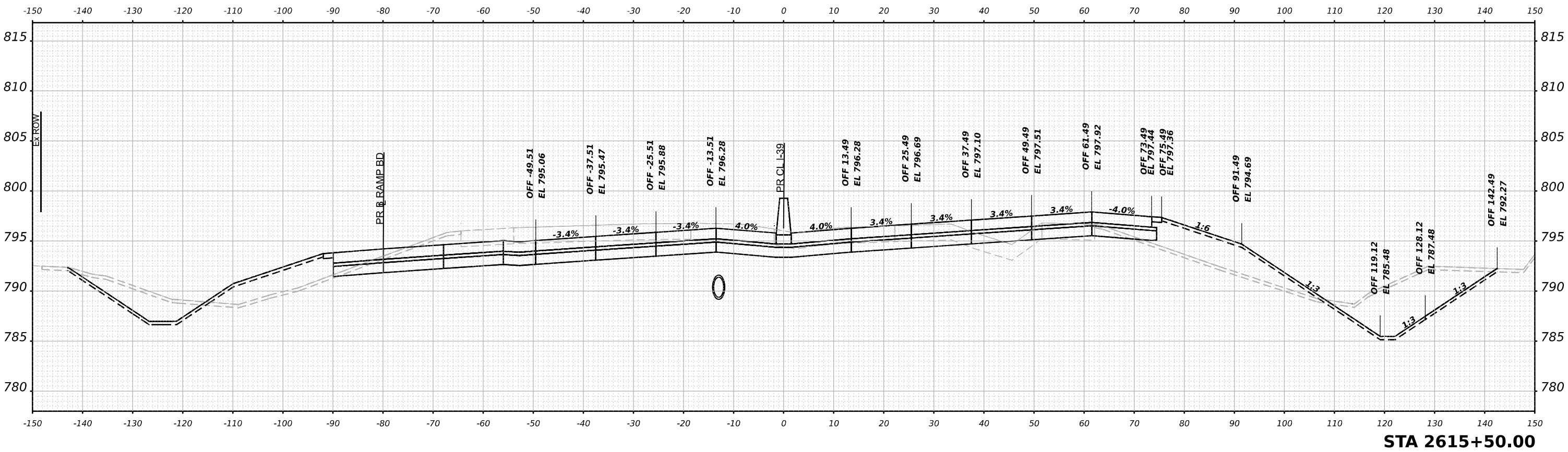
SCALE: N/A SHEET 69 OF 75 SHEETS STA. 2614+50.00 TO STA. 2615+00.00

F.A.I. RTE.	SECTION	COUNTY	TOTAL SHEETS	SHEET NO.
39	(201-3)K	WINNEBAGO	2192	1438
CONTRACT NO. 64B13				
ILLINOIS FED. AID PROJECT				

FINAL	SURVEYED	DATE
SURVEY	PLOTTED	BY
NOTE BOOK	TEMPLATE	
NO.	AREAS CHECKED	



ORIGINAL	SURVEYED	DATE
SURVEY	PLOTTED	BY
NOTE BOOK	TEMPLATE	
NO.	AREAS CHECKED	



MODEL: P:\A_30_05 - 2615+50.00 (Sheet)
 FILE NAME: p:\a\benesch\paw\benesch\paw\Documents\10800510800.00\Eng_Docs\Design\System_Interchange\Cross_Sections\2615+50.00\Ultimate.dgn



USER NAME	= tvogler
DESIGNED	- T.VOGLER
DRAWN	- T.VOGLER
PLOT SCALE	= 0.16666667 1/ in.
PLOT DATE	= 3/30/2023

REVIS	-
REVIS	-
REVIS	-
REVIS	-

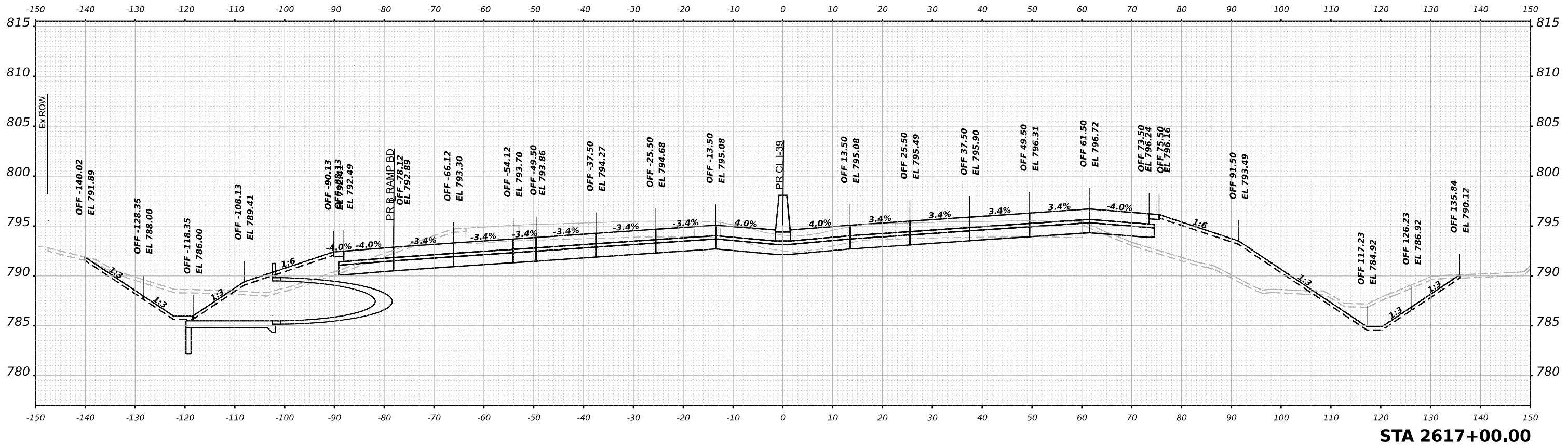
STATE OF ILLINOIS
 DEPARTMENT OF TRANSPORTATION

**CROSS SECTIONS
 I-39/US 20 FINAL**

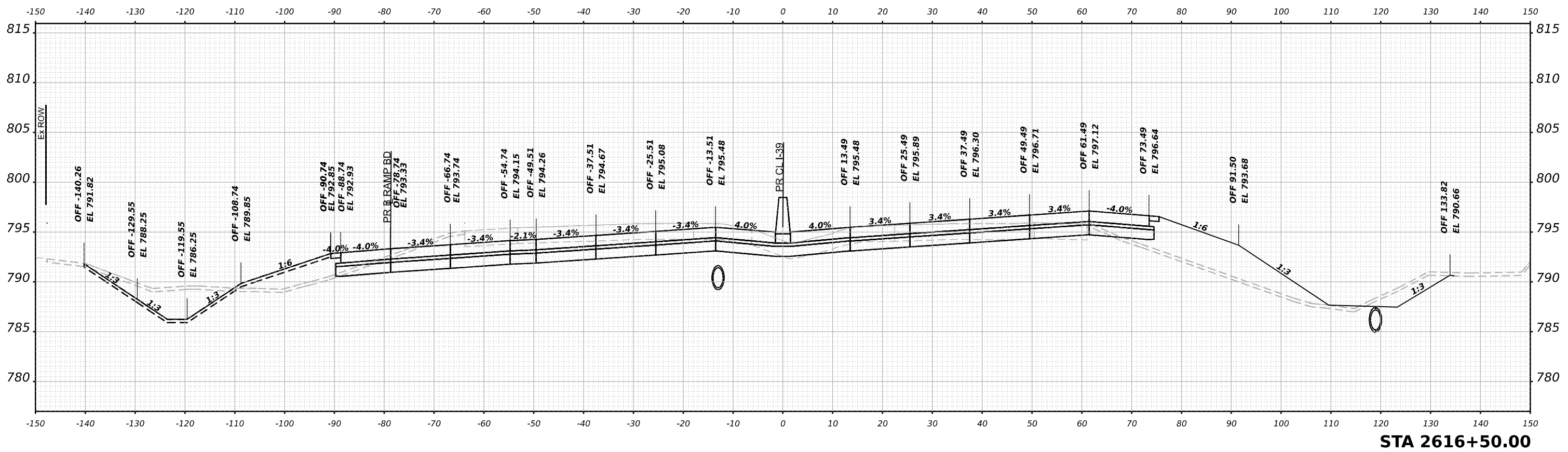
SCALE: N/A SHEET 70 OF 75 SHEETS STA. 2615+50.00 TO STA. 2616+00.00

F.A.I. RTE.	SECTION	COUNTY	TOTAL SHEETS	SHEET NO.
39	(201-3)K	WINNEBAGO	2192	1439
CONTRACT NO. 64B13				
ILLINOIS FED. AID PROJECT				

FINAL SURVEY	SURVEYED	DATE
NOTE BOOK	PLOTTED	BY
NO.	TEMPLATE	
	AREAS CHECKED	
	AREAS CHECKED	



ORIGINAL SURVEY	SURVEYED	DATE
NOTE BOOK	PLOTTED	BY
NO.	TEMPLATE	
	AREAS CHECKED	
	AREAS CHECKED	



MODEL: PKA-30_XS - 2616+50.00 (Sheet)
 FILE NAME: p:\benesch\paw\benesch\paw\2\Documents\70800810800\00\Eng_Docs\Design\System_Interchange\Cross_Sections\2616+50.00\Ultimate.dgn

benesch
 Allied Benesch & Company
 35 W Wacker Drive, Suite 3300
 Chicago, Illinois 60601
 312.265.4150 Job No. 16880.00

USER NAME = tvogler	DESIGNED - T.VOGLER	REVISED -
PLOT SCALE = 0.16666667 1/ in.	DRAWN - T.VOGLER	REVISED -
PLOT DATE = 3/30/2023	CHECKED - J.TARDY	REVISED -
	DATE - 03/31/2023	REVISED -

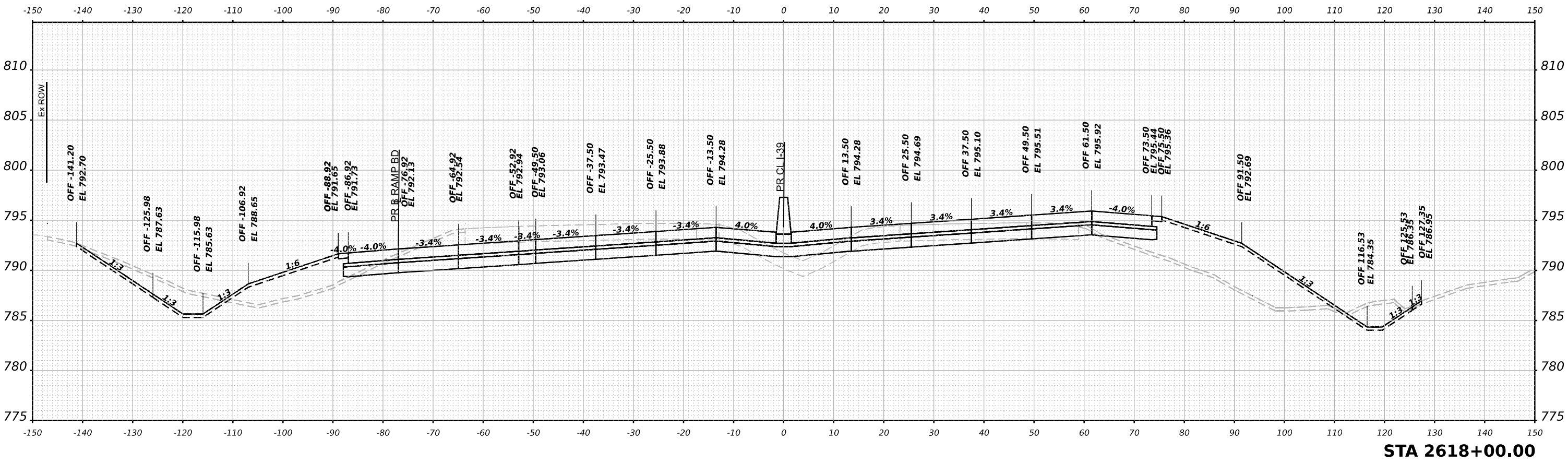
STATE OF ILLINOIS
 DEPARTMENT OF TRANSPORTATION

CROSS SECTIONS
 I-39/US 20 FINAL

SCALE: N/A SHEET 71 OF 75 SHEETS STA. 2616+50.00 TO STA. 2617+00.00

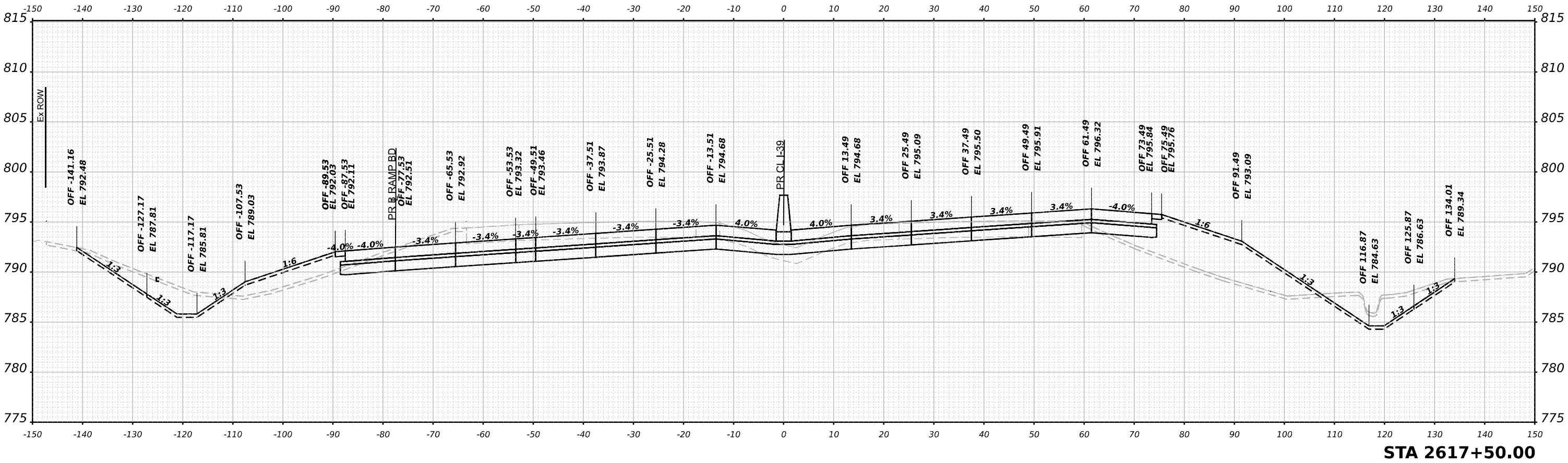
F.A.I. RTE. 39	SECTION (201-3)K	COUNTY WINNEBAGO	TOTAL SHEETS 2192	SHEET NO. 1440
CONTRACT NO. 64B13				ILLINOIS FED. AID PROJECT

FINAL SURVEY	SURVEYED	DATE
NOTE BOOK	PLOTTED	BY
NO.	TEMPLATE	
	AREAS CHECKED	
	AREAS CHECKED	



STA 2618+00.00

ORIGINAL SURVEY	SURVEYED	DATE
NOTE BOOK	PLOTTED	BY
NO.	TEMPLATE	
	AREAS CHECKED	
	AREAS CHECKED	



STA 2617+50.00

MODEL: I-39_US_2617+50.00 (Sheet)
 FILE NAME: I:\proj\benesch\paw\benesch\paw\Documents\2023\03\13\Illinois\Interchange\Cross_Sections\2618+00.00-2617+50.00\Ultimate.dgn



USER NAME	= tvogler	DESIGNED	- T.VOGLER	REVISED	-
		DRAWN	- T.VOGLER	REVISED	-
PLOT SCALE	= 0.16666667 1/ in.	CHECKED	- J.TARDY	REVISED	-
PLOT DATE	= 3/30/2023	DATE	- 03/31/2023	REVISED	-

STATE OF ILLINOIS
 DEPARTMENT OF TRANSPORTATION

CROSS SECTIONS
 I-39/US 20 FINAL

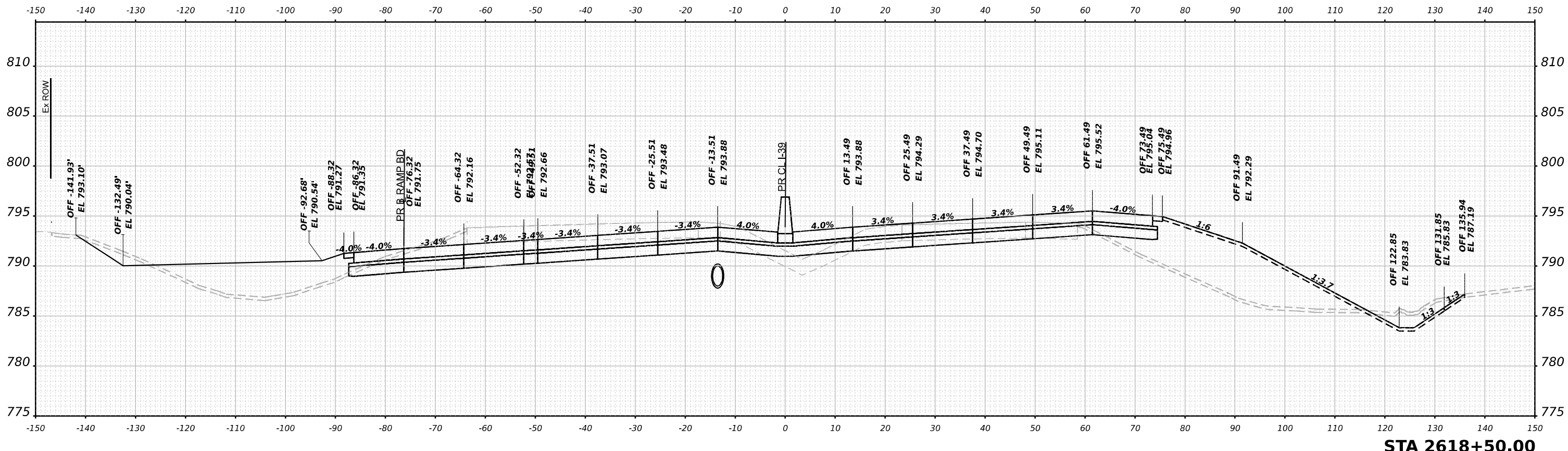
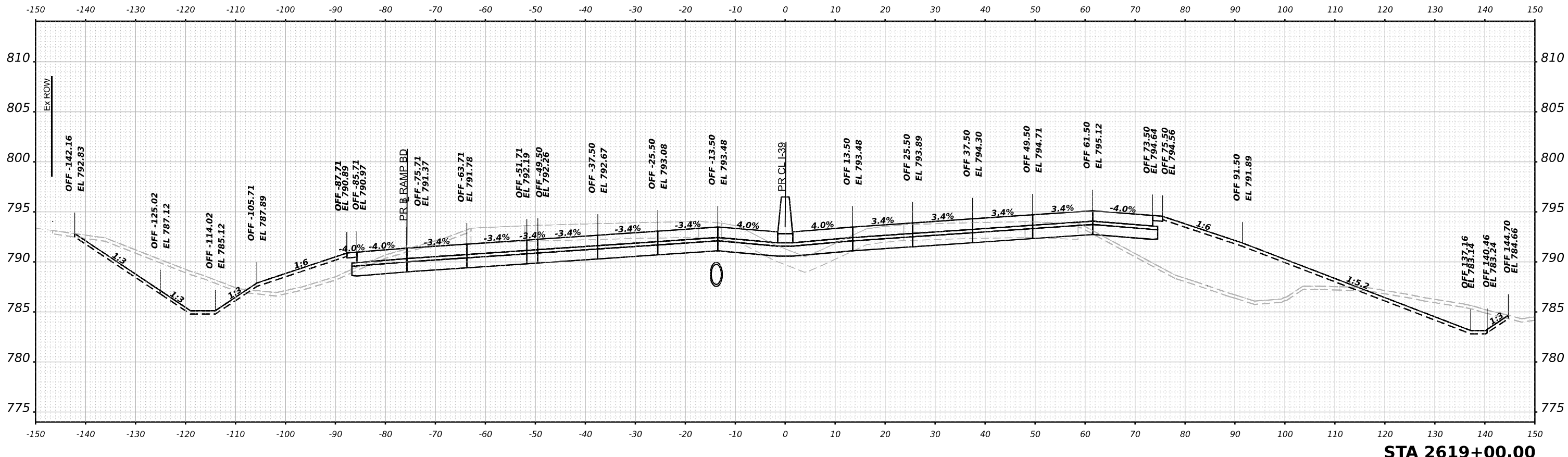
SCALE: N/A SHEET 72 OF 75 SHEETS STA. 2617+50.00 TO STA. 2618+00.00

F.A.I. RTE.	SECTION	COUNTY	TOTAL SHEETS	SHEET NO.
39	(201-3)K	WINNEBAGO	2192	1441
				CONTRACT NO. 64B13
ILLINOIS FED. AID PROJECT				

FINAL SURVEY	SURVEYED	DATE
NOTE BOOK	PLOTTED	BY
NO.	TEMPLATE	
	AREAS CHECKED	
	AREAS CHECKED	

ORIGINAL SURVEY	SURVEYED	DATE
NOTE BOOK	PLOTTED	BY
NO.	TEMPLATE	
	AREAS CHECKED	
	AREAS CHECKED	

MODEL: I-39-30_XS - 2618+50.00 (Sheet)
 FILE NAME: p:\benedesch\paw\2021\Documents\708008108000\00\Eng_Docs\Design\System_Interchange\Cross_Sections\0264B13-Cor-139-SI-XS-Ultimate.dgn



benesch
 Alfred Benesch & Company
 35 W Wacker Drive, Suite 3300
 Chicago, Illinois 60601
 312.265.4150 Job No. 16880.00

USER NAME = tvogler	DESIGNED - T.VOGLER	REVISED -
PLOT SCALE = 0.16666667' / in.	DRAWN - T.VOGLER	REVISED -
PLOT DATE = 4/27/2023	CHECKED - J.TARDY	REVISED -
	DATE - 03/31/2023	REVISED -

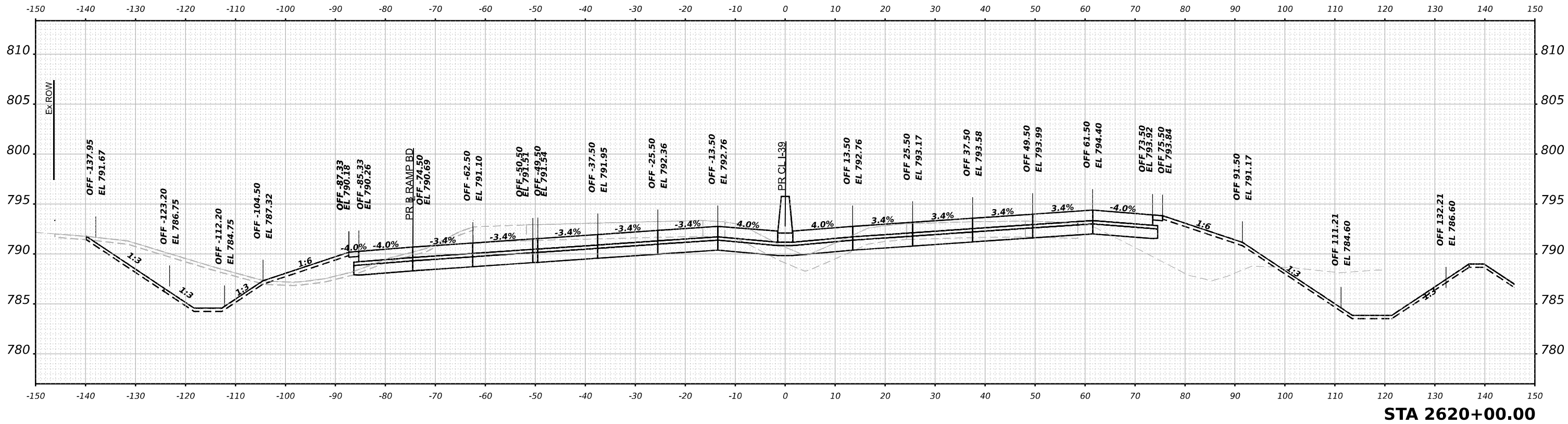
**STATE OF ILLINOIS
 DEPARTMENT OF TRANSPORTATION**

**CROSS SECTIONS
 I-39/US 20 FINAL**

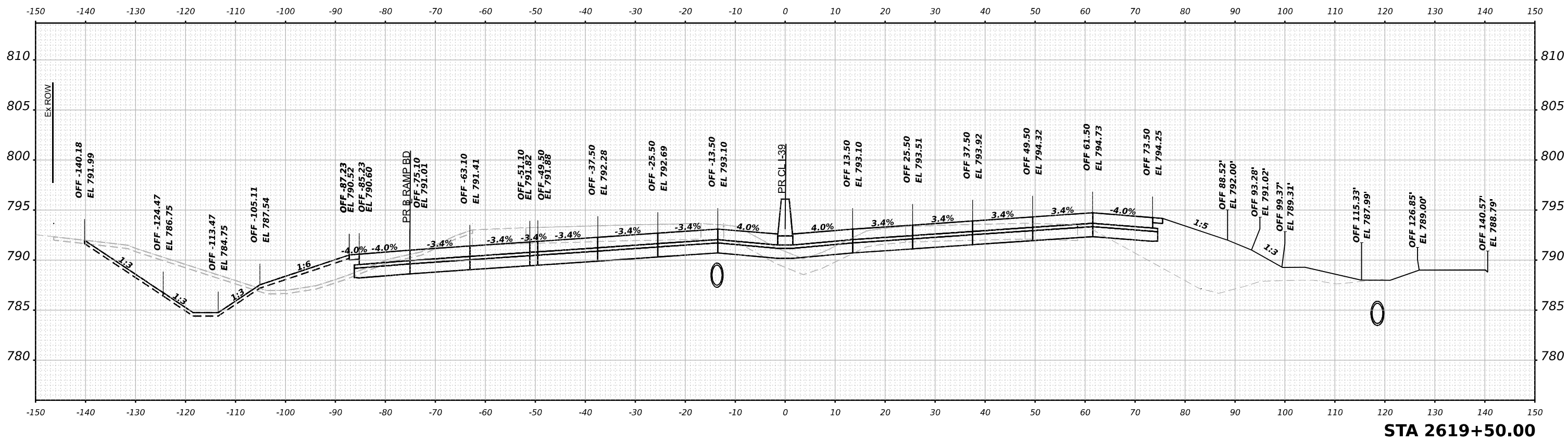
SCALE: N/A SHEET 73 OF 75 SHEETS STA. 2618+50.00 TO STA. 2619+00.00

F.A.I. RTE. 39	SECTION (201-3)K	COUNTY WINNEBAGO	TOTAL SHEETS 2192	SHEET NO. 1442
CONTRACT NO. 64B13			ILLINOIS FED. AID PROJECT	

FINAL SURVEY NO.	SURVEYED	DATE
NOTE BOOK	PLOTTED	BY
AREAS CHECKED	TEMPLATE	
	AREAS CHECKED	



ORIGINAL SURVEY NO.	SURVEYED	DATE
NOTE BOOK	PLOTTED	BY
AREAS CHECKED	TEMPLATE	
	AREAS CHECKED	



MODEL: P:\A-30_XS - 2619+50.00 (Sheet)
 FILE NAME: p:\benesch\paw\benesch\paw\Documents\708005108\001\Eng_Docs\Design\System_Interchange\Cross_Sections\2619+50.00\Ultimate.dgn

benesch
 Alfred Benesch & Company
 35, W Wacker Drive, Suite 3300
 Chicago, Illinois 60601
 312.265.4150 Job No. 16880.00

USER NAME = tvogler	DESIGNED - T.VOGLER	REVISED -
PLOT SCALE = 0.16666667" / in.	DRAWN - T.VOGLER	REVISED -
PLOT DATE = 4/27/2023	CHECKED - J.TARDY	REVISED -
	DATE - 03/31/2023	REVISED -

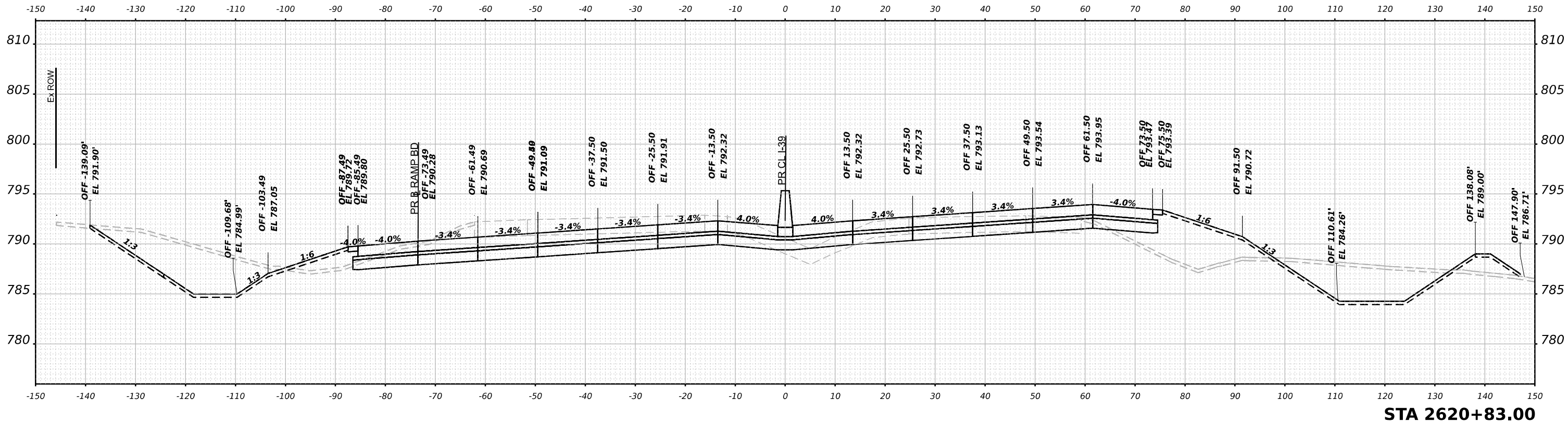
STATE OF ILLINOIS
 DEPARTMENT OF TRANSPORTATION

**CROSS SECTIONS
 I-39/US 20 FINAL**

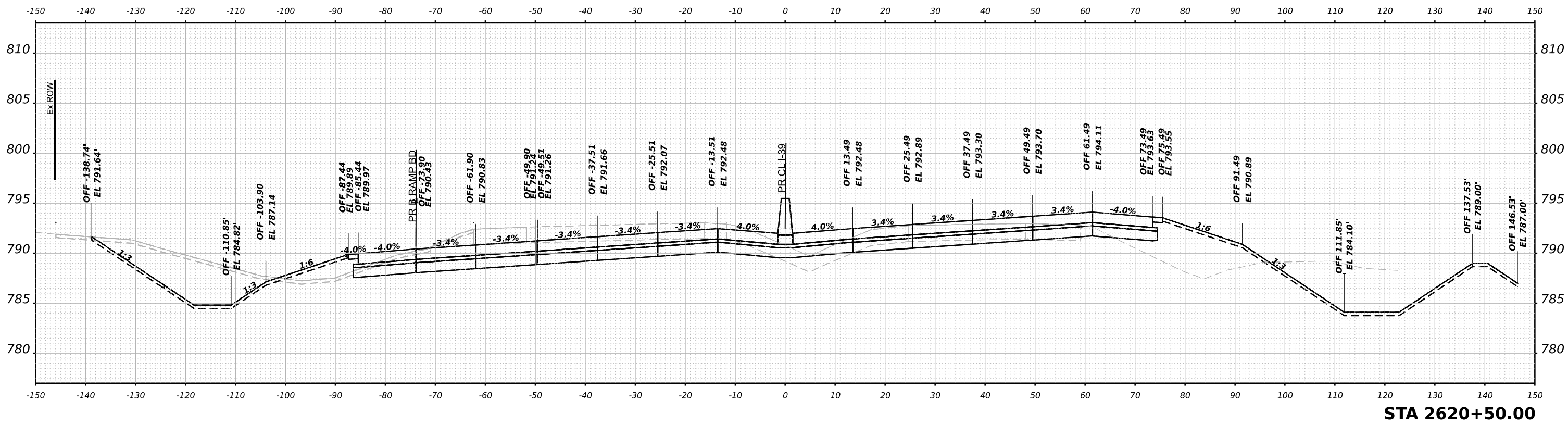
SCALE: N/A SHEET 74 OF 75 SHEETS STA. 2619+50.00 TO STA. 2620+00.00

F.A.I. RTE. 39	SECTION (201-3)K	COUNTY WINNEBAGO	TOTAL SHEETS 2192	SHEET NO. 1443
CONTRACT NO. 64B13				ILLINOIS FED. AID PROJECT

FINAL SURVEY NO.	SURVEYED PLOTTED	DATE
NOTE BOOK	TEMPLATE	BY
AREAS CHECKED	AREAS	



ORIGINAL SURVEY NO.	SURVEYED PLOTTED	DATE
NOTE BOOK	TEMPLATE	BY
AREAS CHECKED	AREAS	



MODEL: PKA-30_XS - 2620+50.00 (Sheet)
 FILE NAME: p:\benesch\paw\benesch\paw\2\Documents\108005108000\Eng_Docs\Design\System_Interchange\Cross_Sections\0264813-Cor-1-39-SI-XS-Ultimate.dgn

benesch
 Allied Benesch & Company
 35 W Wacker Drive, Suite 3300
 Chicago, Illinois 60601
 312-265-4150 Job No. 19880.00

USER NAME = tvogler	DESIGNED - T.VOGLER	REVISED -
PLOT SCALE = 0.16666667 1/ in.	DRAWN - T.VOGLER	REVISED -
PLOT DATE = 4/27/2023	CHECKED - J.TARDY	REVISED -
	DATE - 03/31/2023	REVISED -

STATE OF ILLINOIS
 DEPARTMENT OF TRANSPORTATION

**CROSS SECTIONS
 I-39/US 20 FINAL**

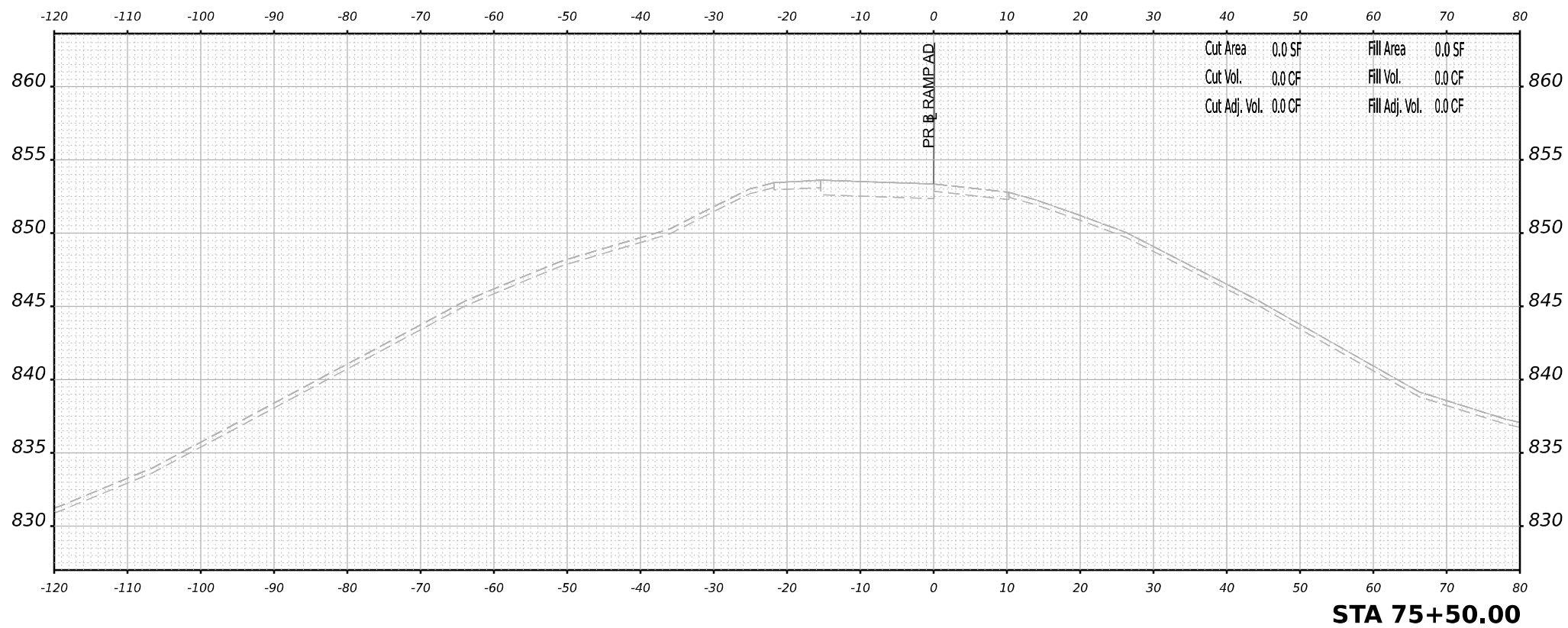
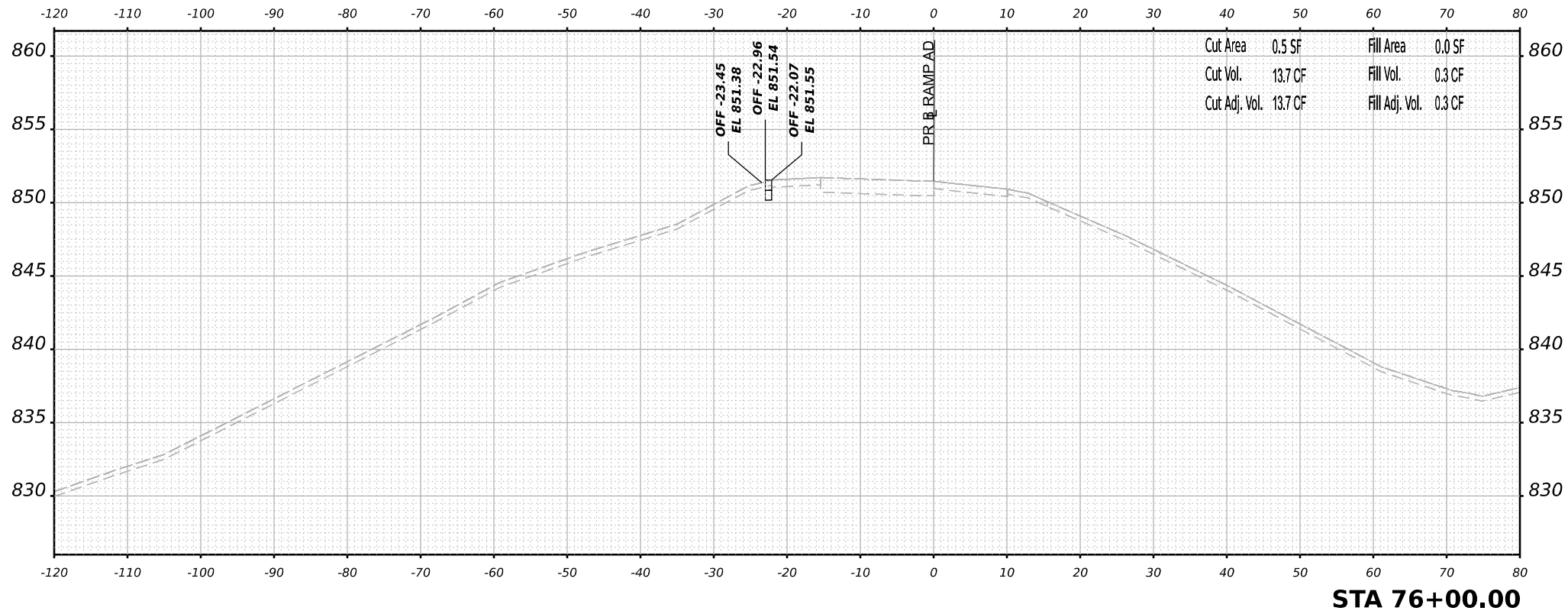
SCALE: N/A SHEET 75 OF 75 SHEETS STA. 2620+50.00 TO STA. 2620+83.00

F.A.I. RTE. 39	SECTION (201-3)K	COUNTY WINNEBAGO	TOTAL SHEETS 2192	SHEET NO. 1444
CONTRACT NO. 64B13				ILLINOIS FED. AID PROJECT

FINAL SURVEY NO.	SURVEYED	BY	DATE
NOTE BOOK	PLOTTED		
AREAS CHECKED	TEMPLATE		
	AREAS		
	CHECKED		

ORIGINAL SURVEY NO.	SURVEYED	BY	DATE
NOTE BOOK	PLOTTED		
AREAS CHECKED	TEMPLATE		
	AREAS		
	CHECKED		

MODEL: PRAMPAD_05-75+50.00 [Sheet]
 FILE NAME: p:\bentech\new\benetech\4\Documents\10209108000\Eng\Draw\108000\System\InterchangeRamps\RD_Da\Bowman\Cross\Sections\264813-Cross\Sta76-Pre-Stage-PRAD.dgn



USER NAME	= jmiddleton	DESIGNED	- JWM	REVISED	-
PLOT SCALE	= 0.16666633 1/ in.	DRAWN	- JWM	REVISED	-
PLOT DATE	= 3/30/2023	CHECKED	- EJG	REVISED	-
		DATE	- 03/31/2023	REVISED	-

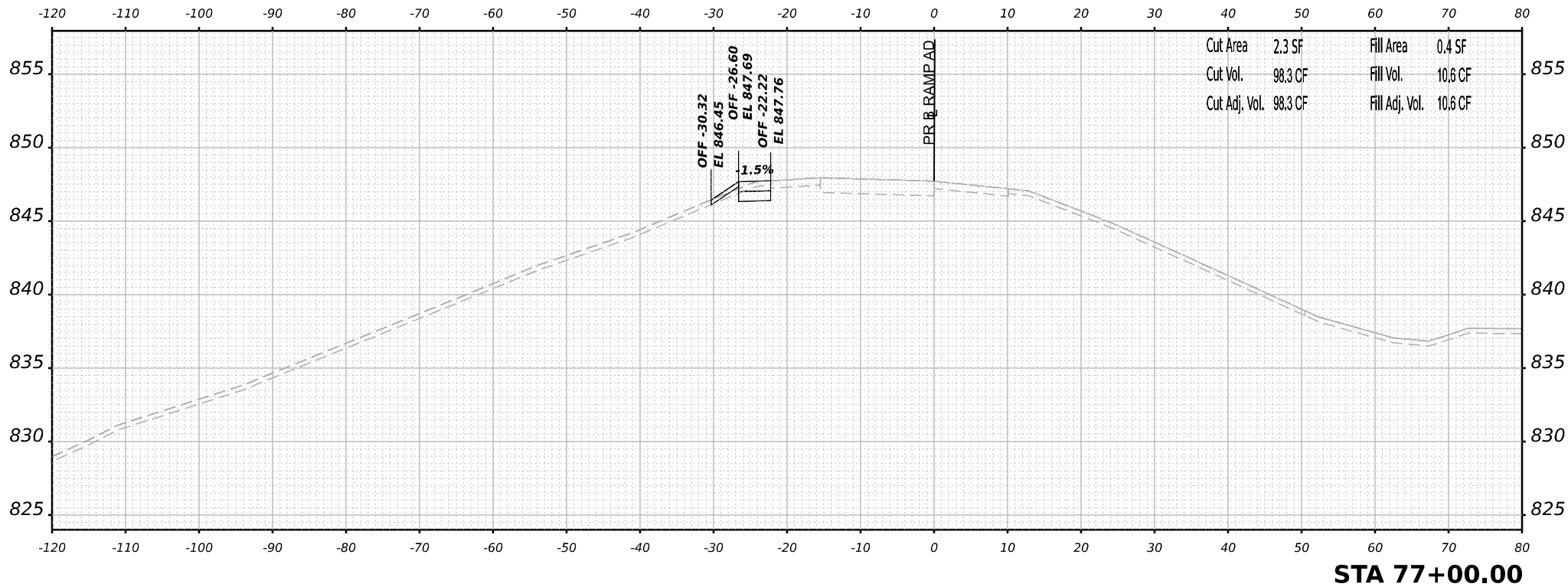
STATE OF ILLINOIS
 DEPARTMENT OF TRANSPORTATION

CROSS SECTIONS
 RAMP AD PRE-STAGE

SCALE: N/A SHEET 1 OF 11 SHEETS STA. 75+50.00 TO STA. 76+00.00

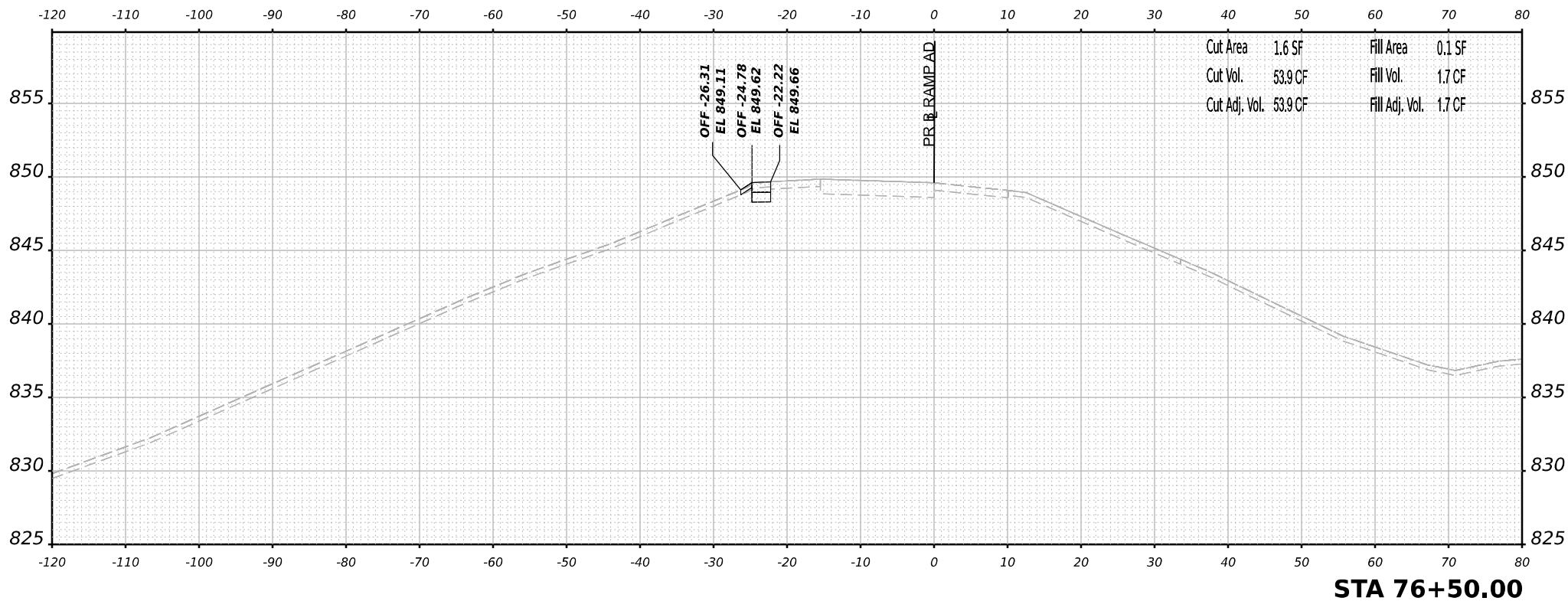
F.A.I. RTE.	SECTION	COUNTY	TOTAL SHEETS	SHEET NO.
39	(201-3)K	WINNEBAGO	2192	1445
CONTRACT NO. 64B13				
ILLINOIS FED. AID PROJECT				

DATE	
BY	
FINAL SURVEY NO.	
SURVEYED	
PLOTTED	
TEMPLATE	
AREAS	
AREAS CHECKED	



STA 77+00.00

DATE	
BY	
ORIGINAL SURVEY NO.	
SURVEYED	
PLOTTED	
TEMPLATE	
AREAS	
AREAS CHECKED	



STA 76+50.00

MODEL: PRAMPAD_05-76+50.00 [Sheet]
 FILE NAME: p:\bentech\new\benetech\4\Documents\1080910800\Eng_Docs\Design\System_Interchange\Ramps_BD_Da_Bowman\Cross_Sections\0264813-Cross\Sta76+50.00-PRAMPAD.dgn



USER NAME	= jmiddleton	DESIGNED	- JWM	REVISED	-
		DRAWN	- JWM	REVISED	-
PLOT SCALE	= 0.16666633 1/ in.	CHECKED	- EJG	REVISED	-
PLOT DATE	= 3/30/2023	DATE	- 03/31/2023	REVISED	-

STATE OF ILLINOIS
 DEPARTMENT OF TRANSPORTATION

**CROSS SECTIONS
 RAMP AD PRE-STAGE**

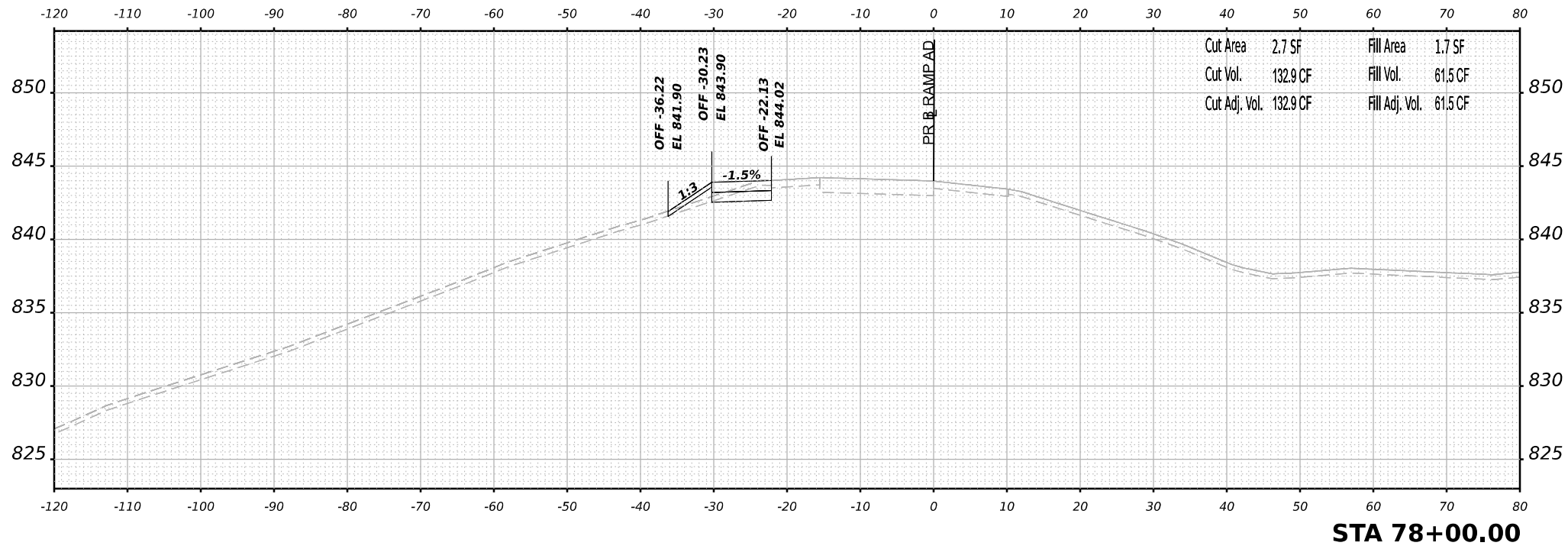
SCALE: N/A SHEET 2 OF 11 SHEETS STA. 76+50.00 TO STA. 77+00.00

F.A.I. RTE.	SECTION	COUNTY	TOTAL SHEETS	SHEET NO.
39	(201-3)K	WINNEBAGO	2192	1446
CONTRACT NO. 64B13				
ILLINOIS FED. AID PROJECT				

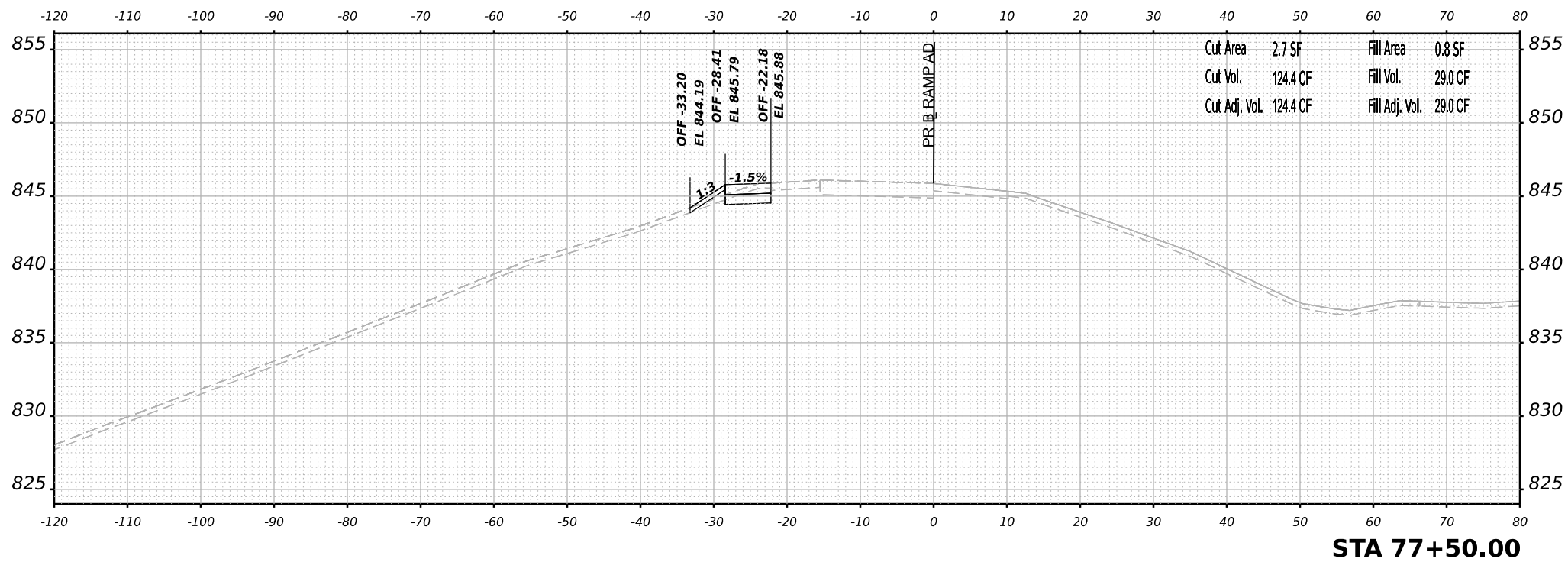
DATE	
BY	
FINAL SURVEY	SURVEYED
NOTE BOOK	PLOTTED
NO.	TEMPLATE
	AREAS CHECKED

DATE	
BY	
ORIGINAL SURVEY	SURVEYED
NOTE BOOK	PLOTTED
NO.	TEMPLATE
	AREAS CHECKED

MODEL: PRAMPAD_05-77+50.00 [Sheet]
 FILE NAME: p:\work\research\benby.com\benby\4\Documents\10809108000\Eng\Docs\Design\System\InterchangeRamps\B0_D0_Bowman\Cross_Sections\0244813-Cross-Sections-PRAMPAD.dgn



STA 78+00.00



STA 77+50.00



USER NAME	= jmiddleton	DESIGNED	- JWM	REVISED	-
		DRAWN	- JWM	REVISED	-
PLOT SCALE	= 0.16666633 1/ in.	CHECKED	- EJG	REVISED	-
PLOT DATE	= 3/30/2023	DATE	- 03/31/2023	REVISED	-

STATE OF ILLINOIS
DEPARTMENT OF TRANSPORTATION

**CROSS SECTIONS
RAMP AD PRE-STAGE**

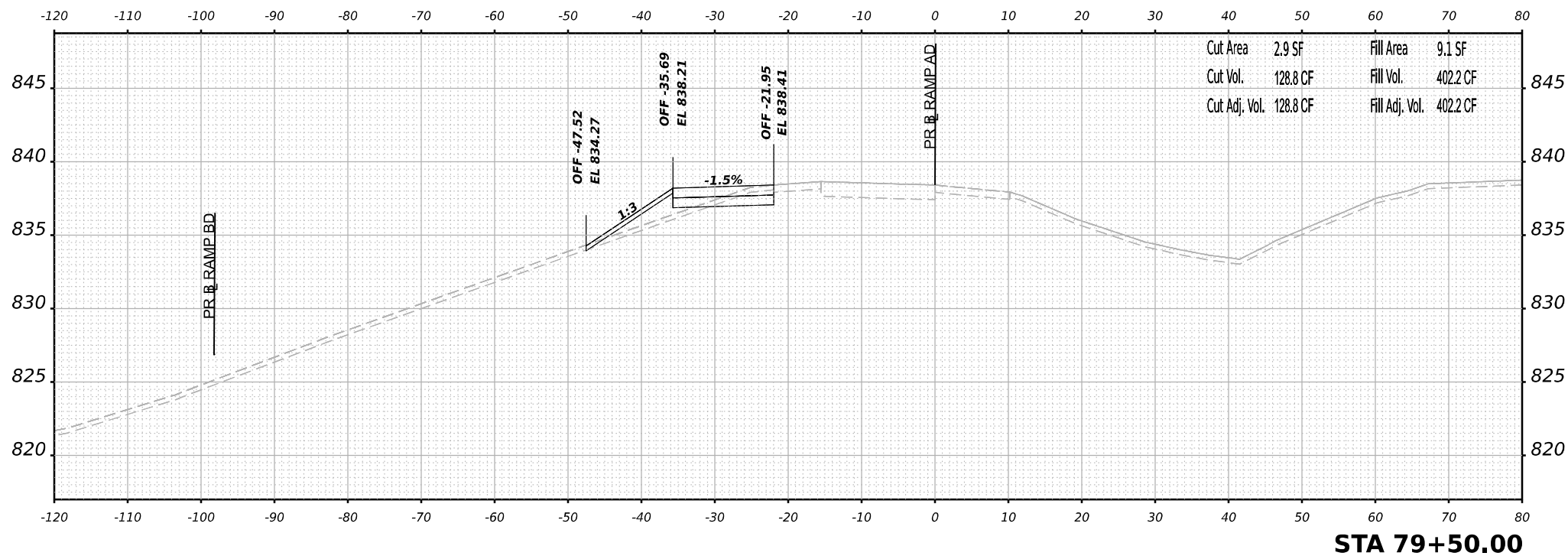
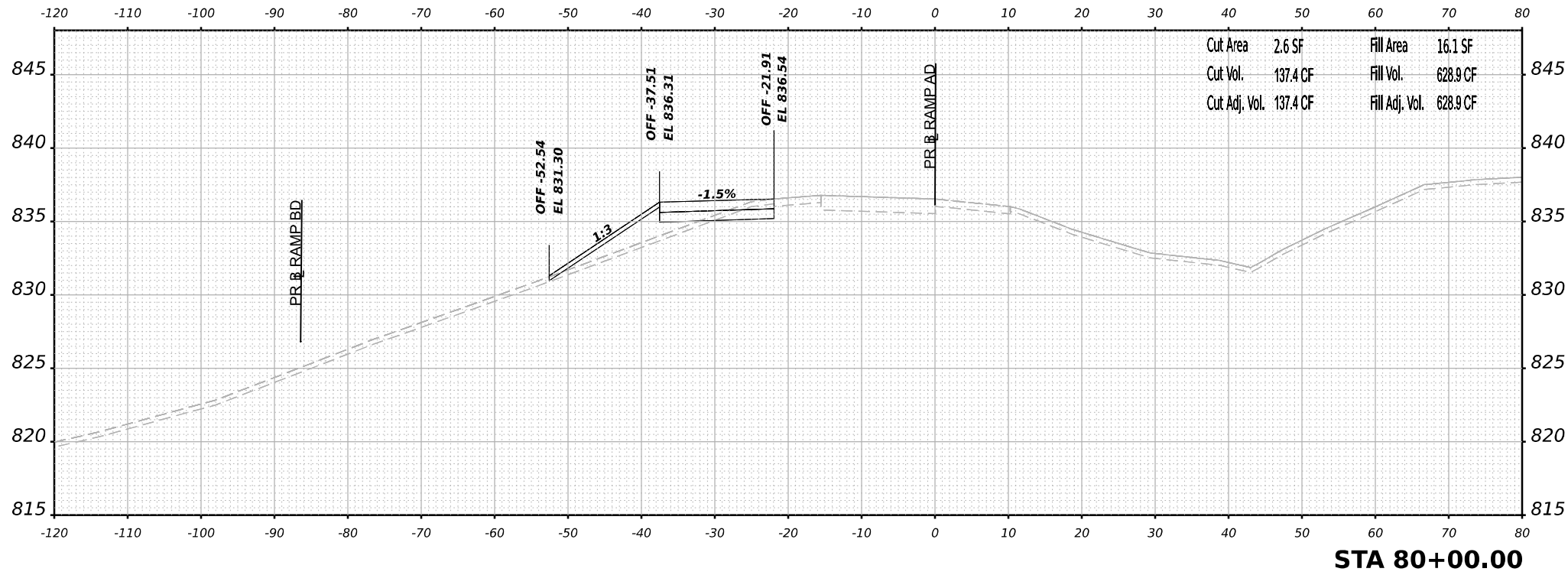
SCALE: N/A SHEET 3 OF 11 SHEETS STA. 77+50.00 TO STA. 78+00.00

F.A.I. RTE.	SECTION	COUNTY	TOTAL SHEETS	SHEET NO.
39	(201-3)K	WINNEBAGO	2192	1447
CONTRACT NO. 64B13				
ILLINOIS FED. AID PROJECT				

DATE	
BY	
FINAL SURVEY	SURVEYED
NOTE BOOK	PLOTTED
NO.	TEMPLATE
	AREAS
	CHECKED

DATE	
BY	
ORIGINAL SURVEY	SURVEYED
NOTE BOOK	PLOTTED
NO.	TEMPLATE
	AREAS
	CHECKED

MODEL: PRAMPAD_05-79+50.00 [Sheet]
 FILE NAME: p:\work\research\benby.com\benby.com\benby.com\4\Documents\1080910800\Eng\Drawings\System\InterchangeRamps\BD_Dr\Bowman\Cross_Sections\20240313-Cross-Sections-PRAD.dgn



USER NAME	= jmiddleton	DESIGNED	- JWM	REVISED	-
		DRAWN	- JWM	REVISED	-
PLOT SCALE	= 0.16666633 1/ in.	CHECKED	- EJG	REVISED	-
PLOT DATE	= 3/30/2023	DATE	- 03/31/2023	REVISED	-

STATE OF ILLINOIS
DEPARTMENT OF TRANSPORTATION

CROSS SECTIONS
RAMP AD PRE-STAGE

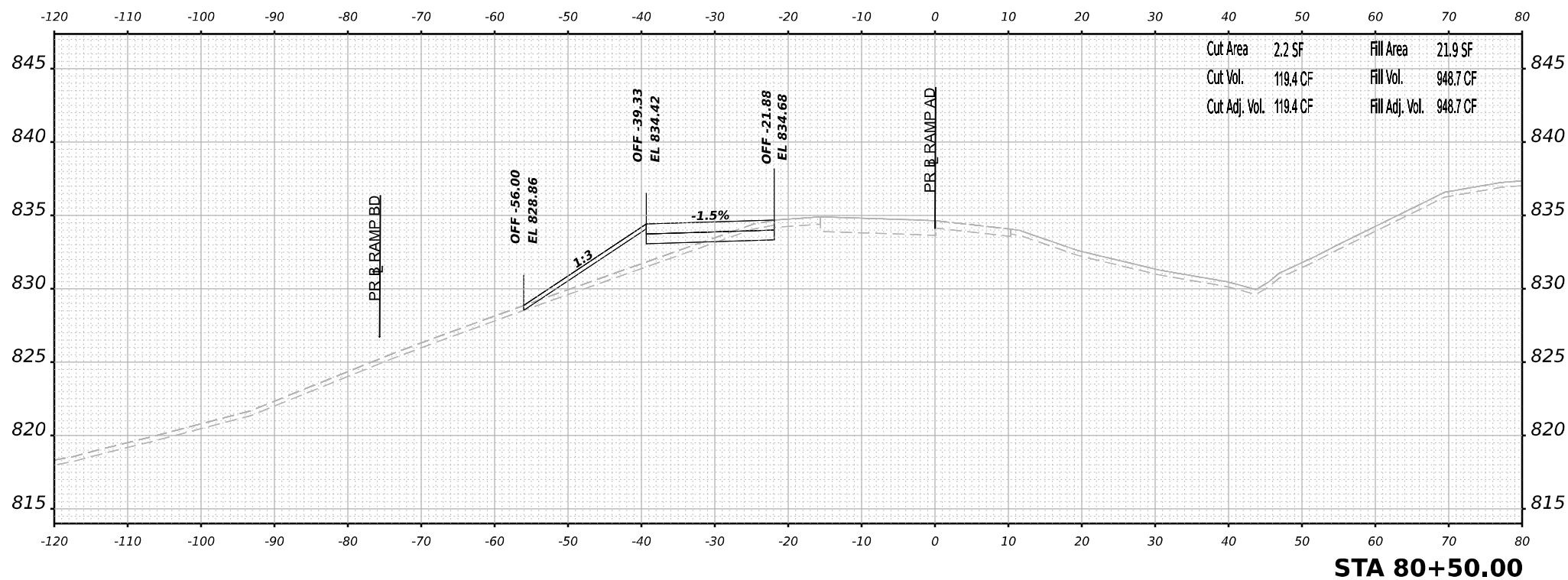
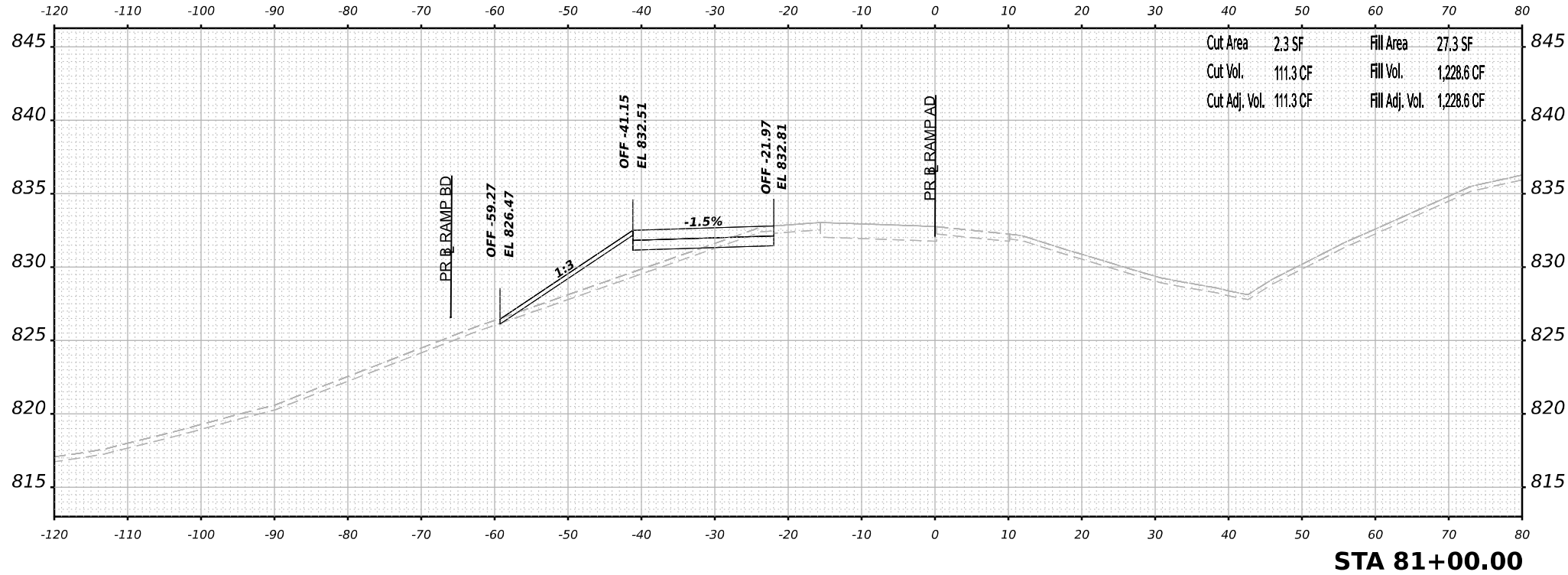
SCALE: N/A SHEET 5 OF 11 SHEETS STA. 79+50.00 TO STA. 80+00.00

F.A.I. RTE.	SECTION	COUNTY	TOTAL SHEETS	SHEET NO.
39	(201-3)K	WINNEBAGO	2192	1449
CONTRACT NO. 64B13				
ILLINOIS FED. AID PROJECT				

DATE	
BY	
SURVEYED	
PLOTTED	
TEMPLATE	
AREAS	
AREAS CHECKED	
NO.	
FINAL SURVEY	
NOTE BOOK	
NO.	

DATE	
BY	
SURVEYED	
PLOTTED	
TEMPLATE	
AREAS	
AREAS CHECKED	
NO.	
ORIGINAL SURVEY	
NOTE BOOK	
NO.	

MODEL: PRAMPAD_05-80+50.00 [Sheet]
 FILE NAME: p:\bentech\new\benet\by.com\benet\ch4\Documents\10209108000\Eng_Docs\Design\System_Interchange\Ramps_BD_Dr_Bowman\Cross_Sections\0244813-Cross-Sections-PRAD.dgn



USER NAME	= jmiddleton	DESIGNED	- JWM	REVISED	-
PLOT SCALE	= 0.16666633 1/ in.	DRAWN	- JWM	REVISED	-
PLOT DATE	= 3/30/2023	CHECKED	- EJG	REVISED	-
		DATE	- 03/31/2023	REVISED	-

STATE OF ILLINOIS
DEPARTMENT OF TRANSPORTATION

CROSS SECTIONS
RAMP AD PRE-STAGE

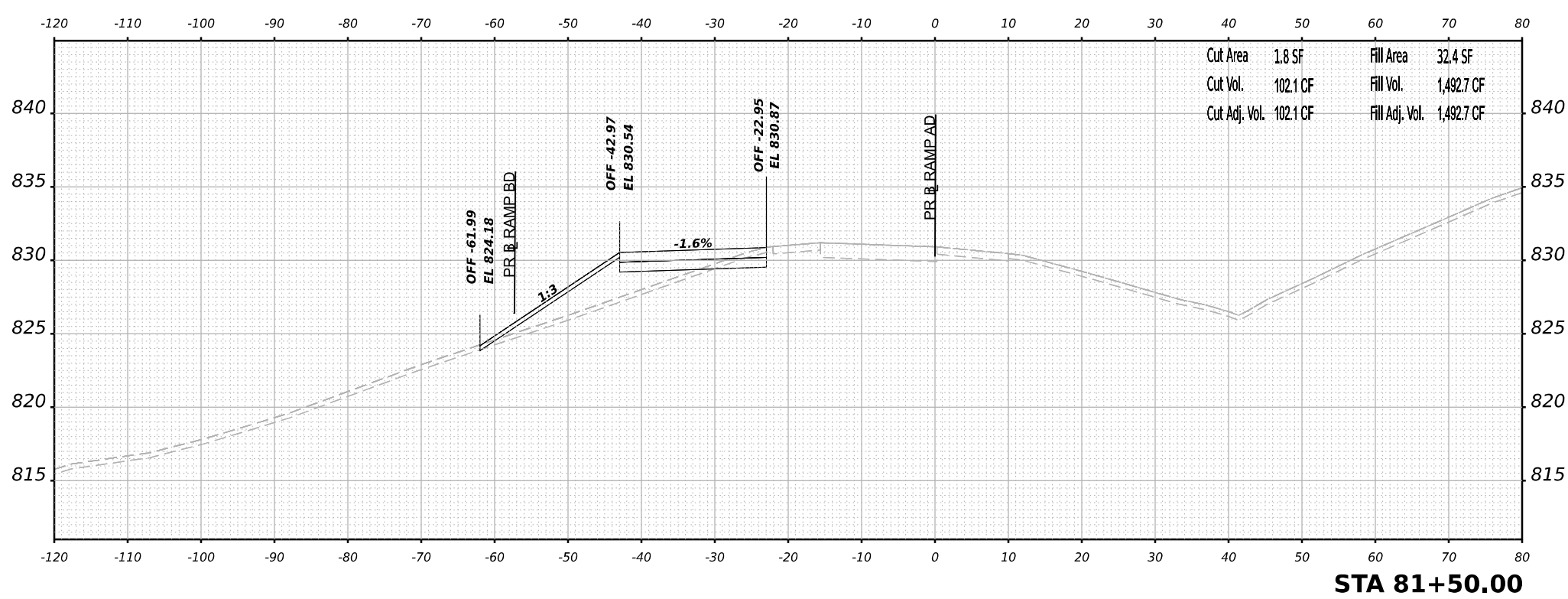
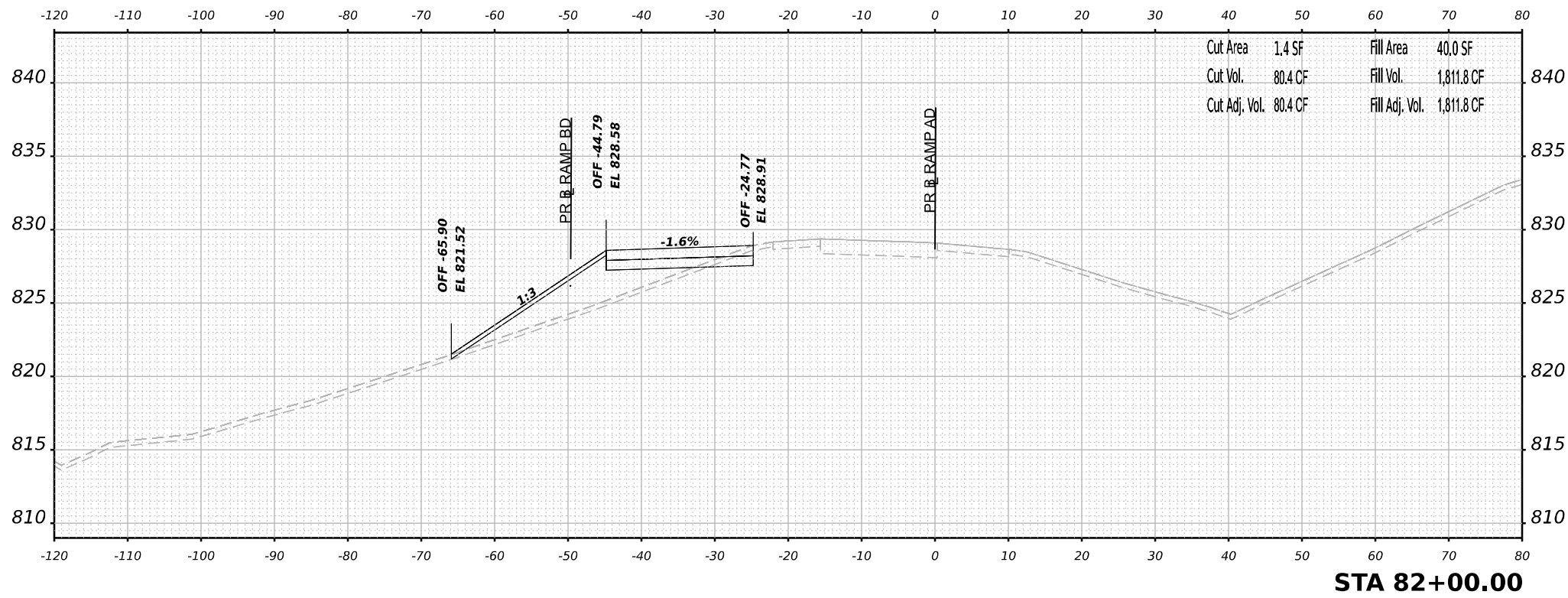
SCALE: N/A SHEET 6 OF 11 SHEETS STA. 80+50.00 TO STA. 81+00.00

F.A.I. RTE.	SECTION	COUNTY	TOTAL SHEETS	SHEET NO.
39	(201-3)K	WINNEBAGO	2192	1450
CONTRACT NO. 64B13				
ILLINOIS FED. AID PROJECT				

DATE	
BY	
SURVEYED	
PLOTTED	
TEMPLATE	
AREAS	
AREAS CHECKED	
NO.	
FINAL SURVEY	
NOTE BOOK	

DATE	
BY	
SURVEYED	
PLOTTED	
TEMPLATE	
AREAS	
AREAS CHECKED	
NO.	
ORIGINAL SURVEY	
NOTE BOOK	

MODEL: PRAMPAD_05-81+50.00 [Sheet]
 FILE NAME: p:\bentech\new\benby.com\benesct\4\Documents\102009108000\Eng\Docs\Design\System\Interchange\Ramps\BD_Da [Bowman]\Cross_Sections\0264813-Cross-Sections-PRAD.dgn



USER NAME	= jmiddleton	DESIGNED	- JWM	REVISED	-
		DRAWN	- JWM	REVISED	-
PLOT SCALE	= 0.16666633 1/ in.	CHECKED	- EJG	REVISED	-
PLOT DATE	= 3/30/2023	DATE	- 03/31/2023	REVISED	-

STATE OF ILLINOIS
 DEPARTMENT OF TRANSPORTATION

SCALE:	N/A	SHEET	7 OF 11 SHEETS	STA.	81+50.00 TO STA.	82+00.00
--------	-----	-------	----------------	------	------------------	----------

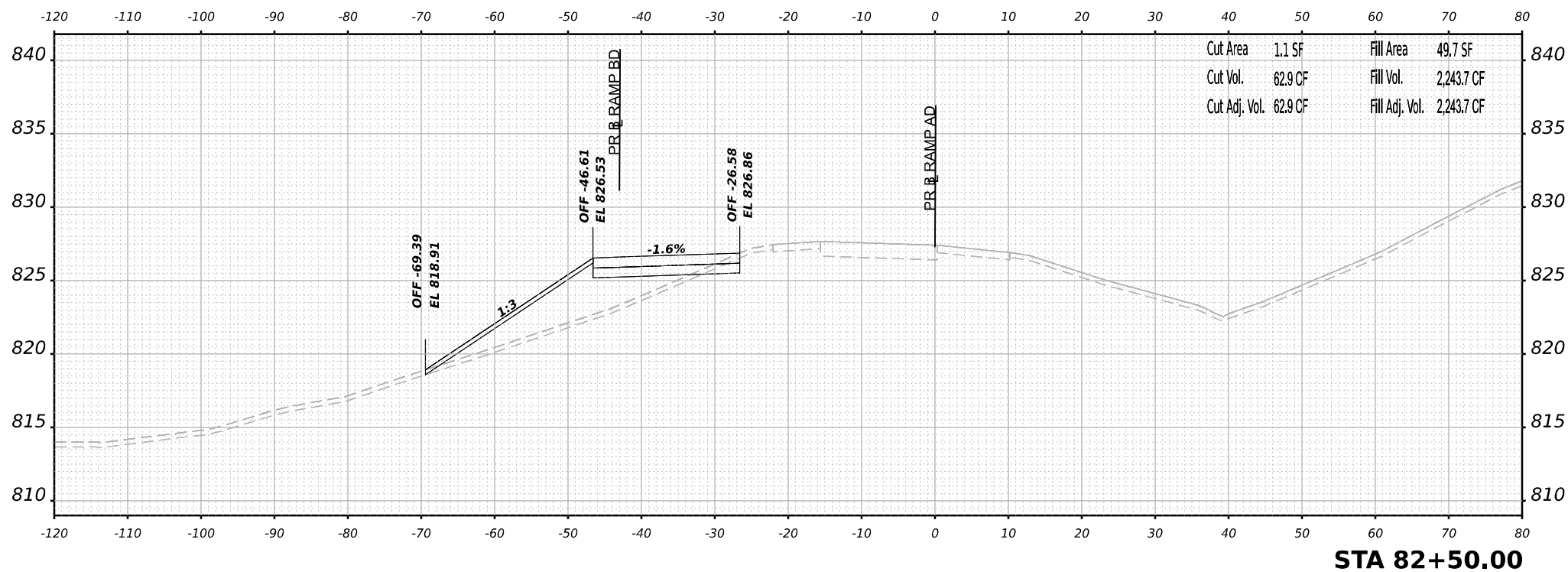
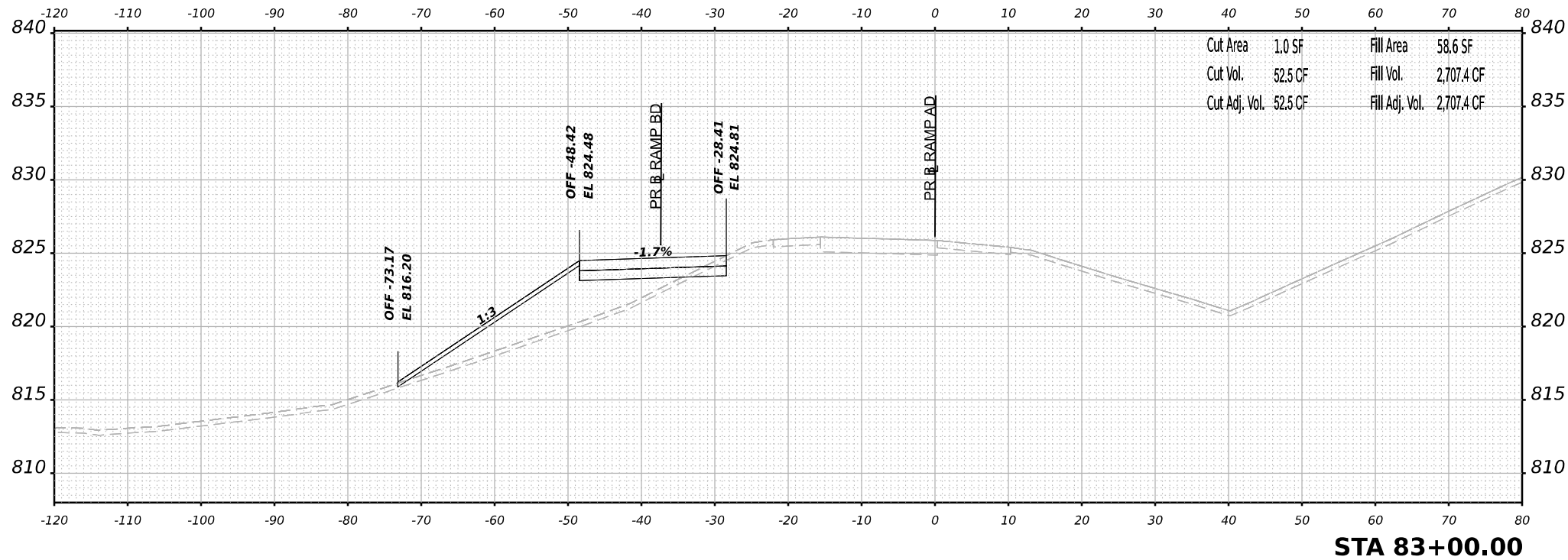
**CROSS SECTIONS
 RAMP AD PRE-STAGE**

F.A.I. RTE.	SECTION	COUNTY	TOTAL SHEETS	SHEET NO.
39	(201-3)K	WINNEBAGO	2192	1451
CONTRACT NO. 64B13				
ILLINOIS FED. AID PROJECT				

DATE	
BY	
NO.	
FINAL SURVEY	SURVEYED
NOTE BOOK	PLOTTED
AREAS CHECKED	AREAS CHECKED

DATE	
BY	
NO.	
ORIGINAL SURVEY	SURVEYED
NOTE BOOK	PLOTTED
AREAS CHECKED	AREAS CHECKED

MODEL: PRAMPAD_05-82+50.00 [Sheet]
 FILE NAME: p:\bentech\new\benby.com\benesect\4\Documents\1080910800\Eng\Docs\Design\System\Interchange\Ramps\RD_Dr\Bowman\Cross_Sections\0264813-Cross-Sections-PRAD.dgn



USER NAME	= jmiddleton	DESIGNED	- JWM	REVISED	-
PLOT SCALE	= 0.16666633 1/ in.	DRAWN	- JWM	REVISED	-
PLOT DATE	= 3/30/2023	CHECKED	- EJG	REVISED	-
		DATE	- 03/31/2023	REVISED	-

STATE OF ILLINOIS
 DEPARTMENT OF TRANSPORTATION

CROSS SECTIONS
 RAMP AD PRE-STAGE

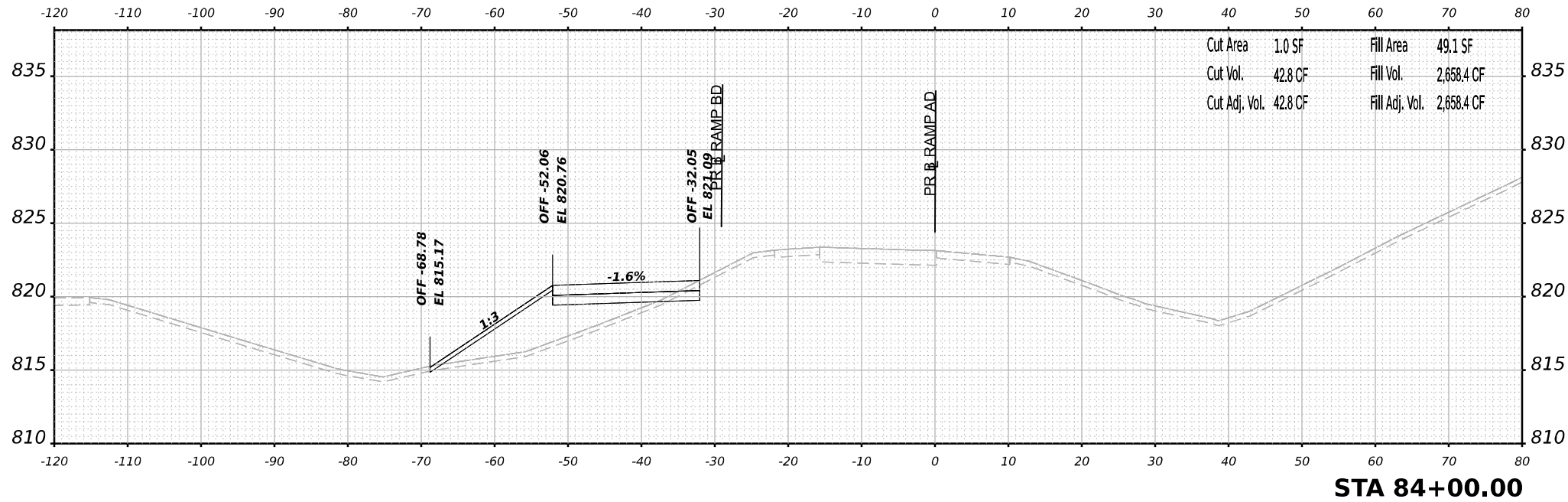
SCALE: N/A SHEET 8 OF 11 SHEETS STA. 82+50.00 TO STA. 83+00.00

F.A.I. RTE.	SECTION	COUNTY	TOTAL SHEETS	SHEET NO.
39	(201-3)K	WINNEBAGO	2192	1452
CONTRACT NO. 64B13				
ILLINOIS FED. AID PROJECT				

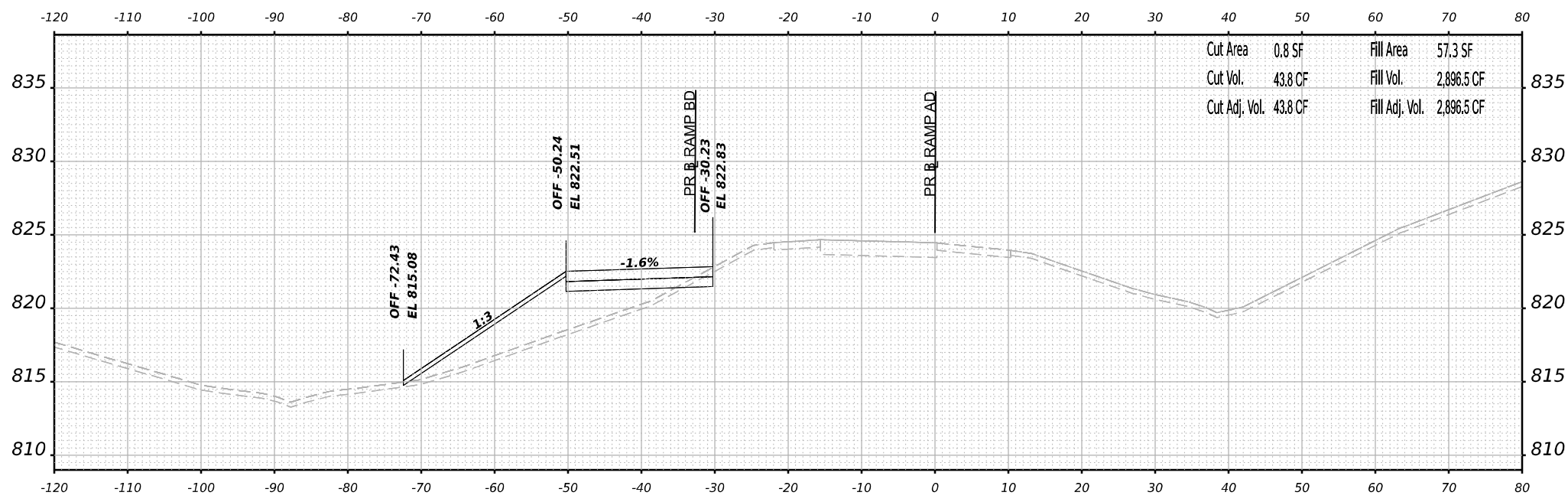
FINAL SURVEY NO.	SURVEYED	BY	DATE
NOTE BOOK	PLOTTED		
AREAS CHECKED	TEMPLATE		
	AREAS		
	CHECKED		

ORIGINAL SURVEY NO.	SURVEYED	BY	DATE
NOTE BOOK	PLOTTED		
AREAS CHECKED	TEMPLATE		
	AREAS		
	CHECKED		

MODEL: PRAMPAD_05_83+50.00 [Sheet]
 FILE NAME: p:\bentech\new\benetech\4\Documents\10809108000\Eng\Docs\Design\System\Interchange\Ramps\RD_Da\Bowman\Cross_Section\0244813-Cross-Station-Pre-Stage-PRAD.dgn



STA 84+00.00



STA 83+50.00



USER NAME	= jmiddleton	DESIGNED	- JWM	REVISED	-
PLOT SCALE	= 0.16666633 1/ in.	DRAWN	- JWM	REVISED	-
PLOT DATE	= 3/30/2023	CHECKED	- EJG	REVISED	-
		DATE	- 03/31/2023	REVISED	-

STATE OF ILLINOIS
DEPARTMENT OF TRANSPORTATION

**CROSS SECTIONS
RAMP AD PRE-STAGE**

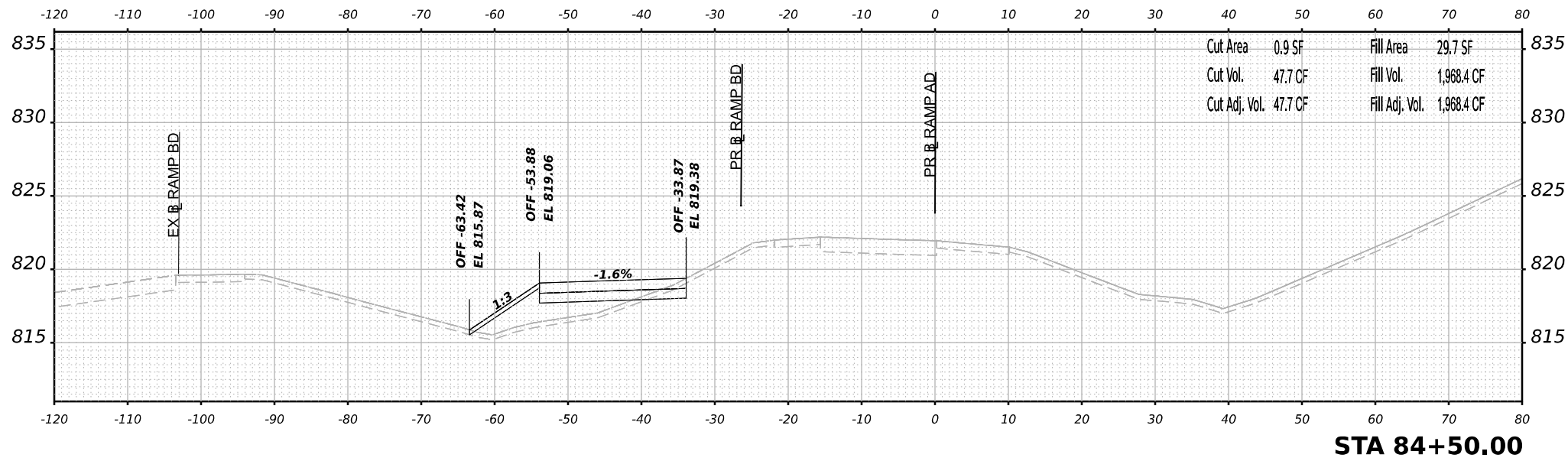
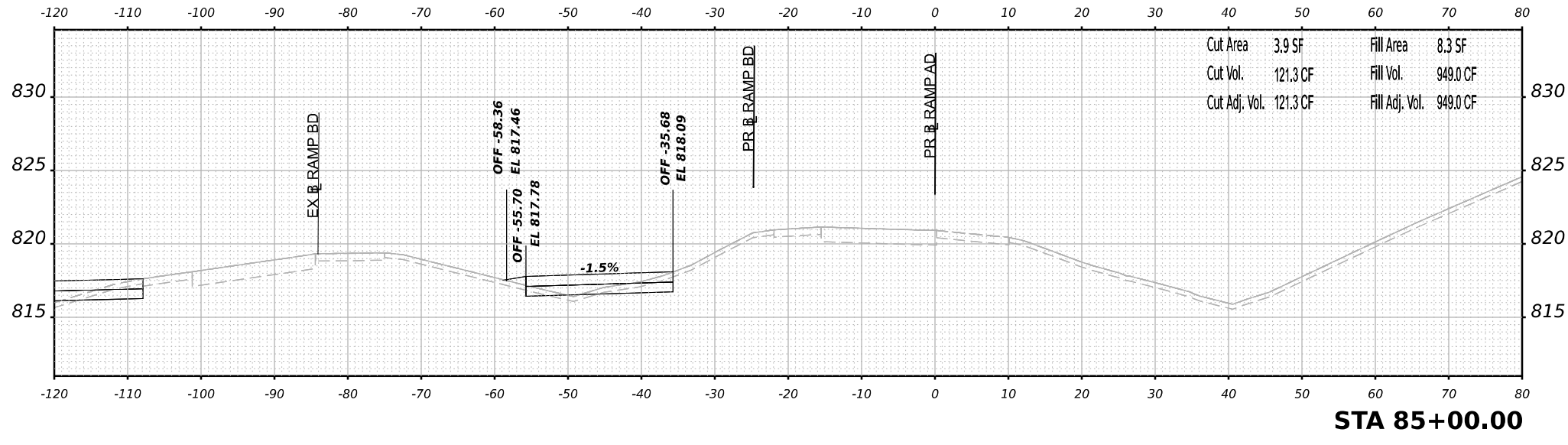
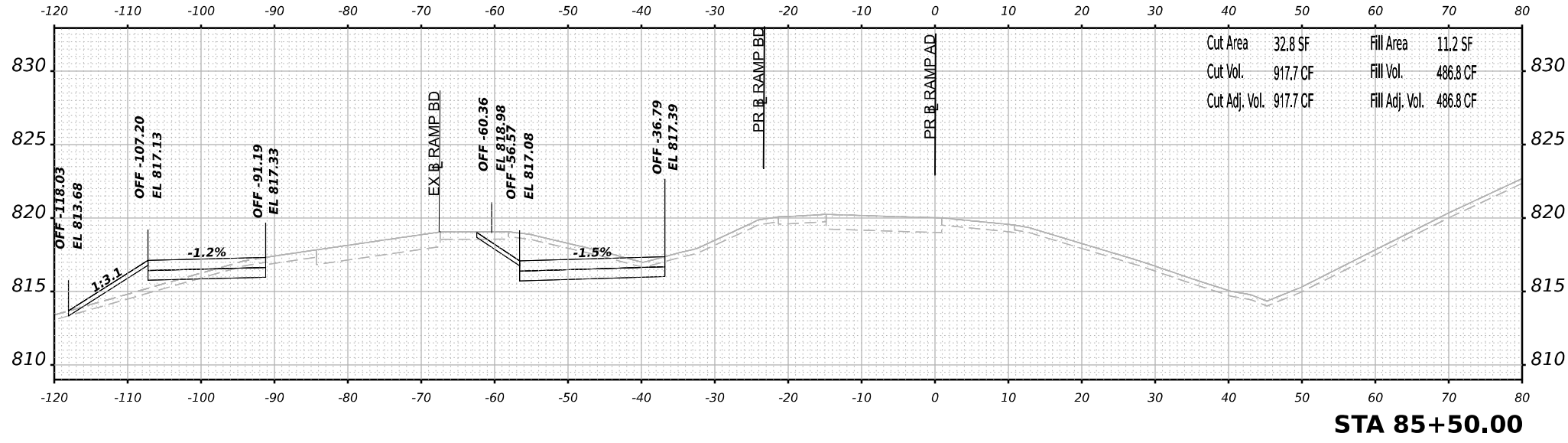
SCALE: N/A SHEET 9 OF 11 SHEETS STA. 83+50.00 TO STA. 84+00.00

F.A.I. RTE.	SECTION	COUNTY	TOTAL SHEETS	SHEET NO.
39	(201-3)K	WINNEBAGO	2192	1453
CONTRACT NO. 64B13				
ILLINOIS FED. AID PROJECT				

FINAL SURVEY NO.	DATE
SURVEYED	BY
PLOTTED	
TEMPLATE	
AREAS CHECKED	

ORIGINAL SURVEY NO.	DATE
SURVEYED	BY
PLOTTED	
TEMPLATE	
AREAS CHECKED	

MODEL: PRAMPAD_05-84+50.00 [Sheet]
 FILE NAME: j:\bentech\new\benby.com\benesheet\4\Documents\1080910800\Eng\Drawings\System\Interchange\Ramps\BD_Da [Bowman]\Cross Sections\264813-Cross\Station\5-Cross\Stage-PRAD.dgn



USER NAME = jmiddleton	DESIGNED - JWM	REVISED -
PLOT SCALE = 0.16666633 1/ in.	DRAWN - JWM	REVISED -
PLOT DATE = 3/30/2023	CHECKED - EJG	REVISED -
	DATE - 03/31/2023	REVISED -

STATE OF ILLINOIS
 DEPARTMENT OF TRANSPORTATION

**CROSS SECTIONS
 RAMP AD PRE-STAGE**

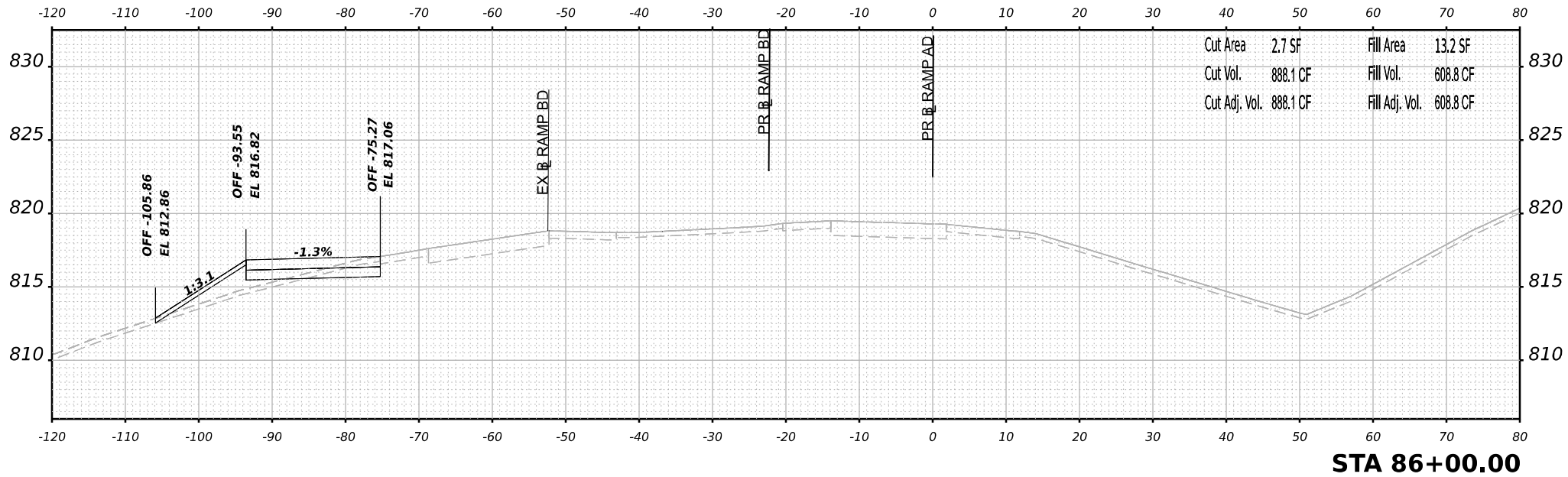
SCALE: N/A SHEET 10 OF 11 SHEETS STA. 84+50.00 TO STA. 85+50.00

F.A.I. RTE.	SECTION	COUNTY	TOTAL SHEETS	SHEET NO.
39	(201-3)K	WINNEBAGO	2192	1454
CONTRACT NO. 64B13				
ILLINOIS FED. AID PROJECT				

FINAL SURVEY NO.	SURVEYED	BY	DATE
NOTE BOOK	PLOTTED		
	AREAS CHECKED		
	TEMPLATE		
	AREAS CHECKED		

ORIGINAL SURVEY NO.	SURVEYED	BY	DATE
NOTE BOOK	PLOTTED		
	AREAS CHECKED		
	TEMPLATE		
	AREAS CHECKED		

MODEL: PRAMPAD_05_86+00.00 [Sheet]
 FILE NAME: p:\bentech\new\benby.com\benby.com\benby.com\benby.com\Documents\1090910800\Eng\Draw\Design\System\Interchange\Ramp\BD_08\Bowman\Cross_Sections\264B13-Cross\Stage\PRAD.dgn



USER NAME	= jmiddleton	DESIGNED	- JWM	REVISED	-
PLOT SCALE	= 0.16666633 1/ in.	DRAWN	- JWM	REVISED	-
PLOT DATE	= 3/30/2023	CHECKED	- E.JG	REVISED	-
		DATE	- 03/31/2023	REVISED	-

STATE OF ILLINOIS
DEPARTMENT OF TRANSPORTATION

CROSS SECTIONS
RAMP AD PRE-STAGE

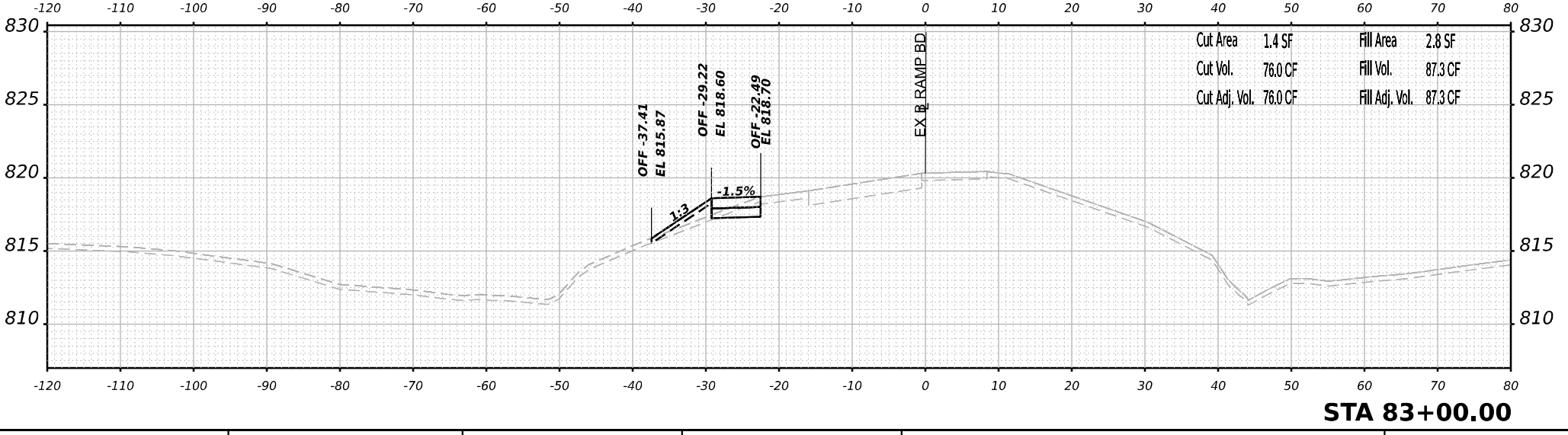
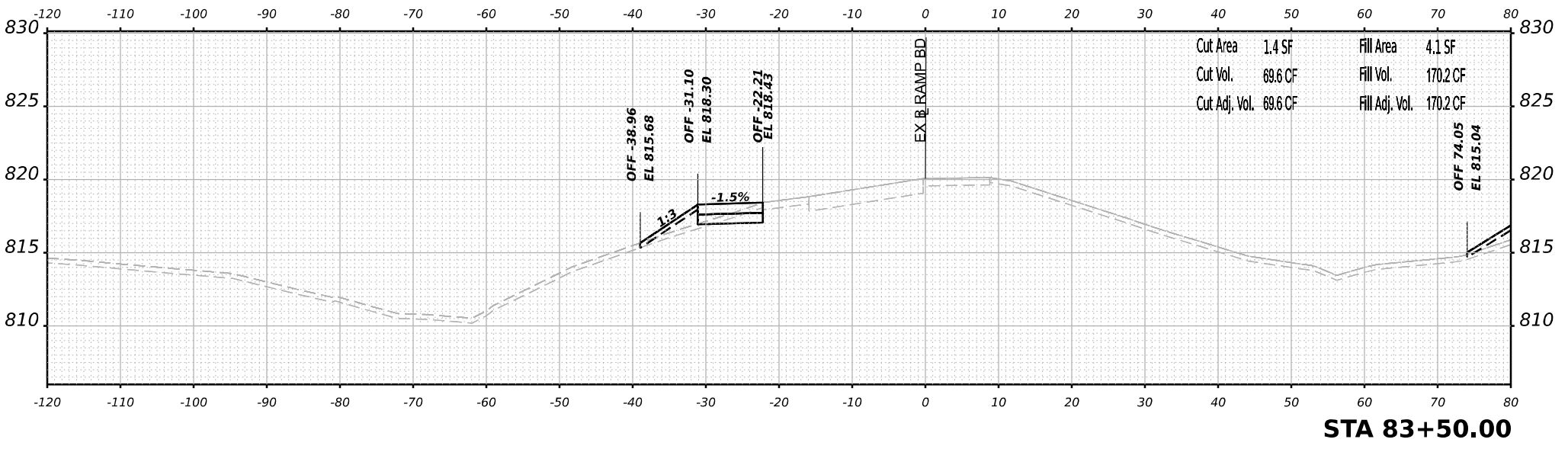
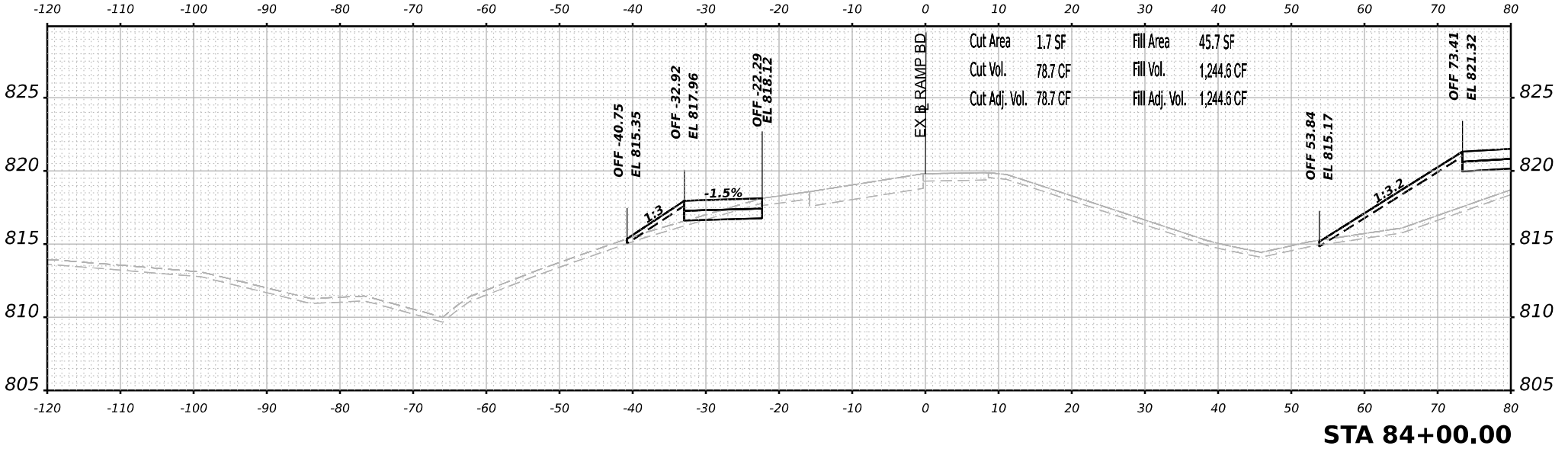
SCALE: N/A SHEET 11 OF 11 SHEETS STA. 86+00.00 TO STA. 86+00.00

F.A.I. RTE.	SECTION	COUNTY	TOTAL SHEETS	SHEET NO.
39	(201-3)K	WINNEBAGO	2192	1455
			CONTRACT NO. 64B13	
		ILLINOIS	FED. AID PROJECT	

FINAL SURVEY NO.	SURVEYED	BY	DATE
NOTE BOOK	PLOTTED		
AREAS CHECKED	TEMPLATE		
	AREAS		

ORIGINAL SURVEY NO.	SURVEYED	BY	DATE
NOTE BOOK	PLOTTED		
AREAS CHECKED	TEMPLATE		
	AREAS		

MODEL: EX_rampBD - 83+00.00 (Sheet)
 FILE NAME: j:\work\2023\1009108000\Eng\Drawings\System_Exchange\Ramp_BD_08_Bowman\Cross_Sections\2464813-Cross-Sections-Stage1_EXRD.dwg



USER NAME	= jmiddleton	DESIGNED	- JWM	REVISED	-
		DRAWN	- JWM	REVISED	-
PLOT SCALE	= 0.16666633 1/ in.	CHECKED	- EJG	REVISED	-
PLOT DATE	= 3/30/2023	DATE	- 03/31/2023	REVISED	-

STATE OF ILLINOIS
DEPARTMENT OF TRANSPORTATION

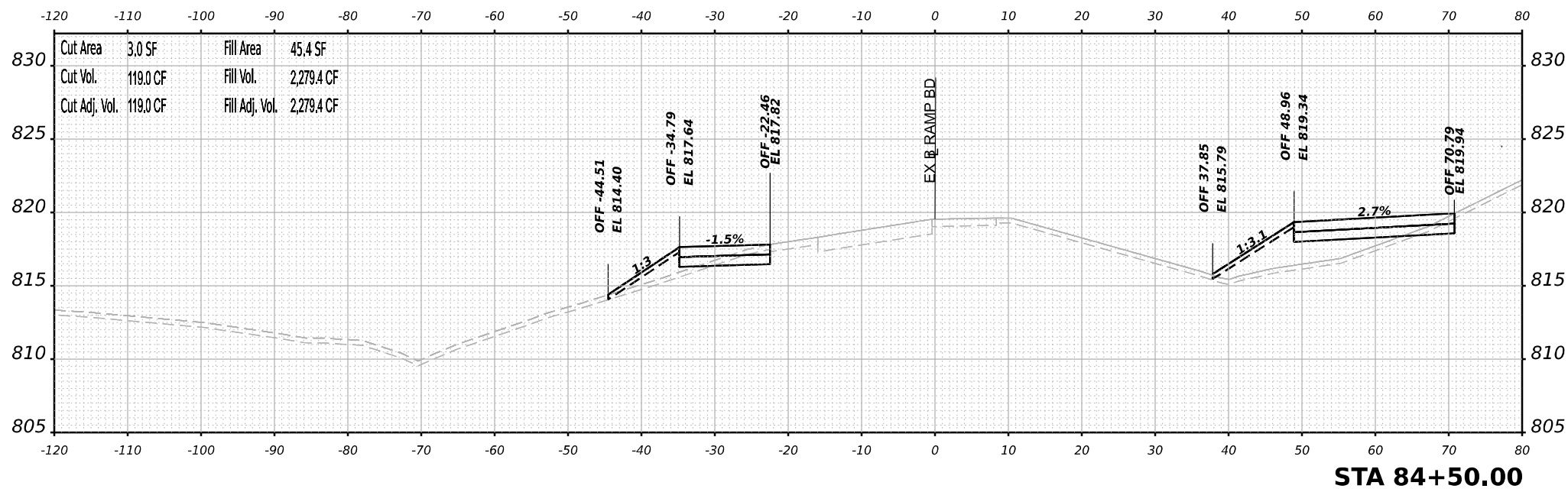
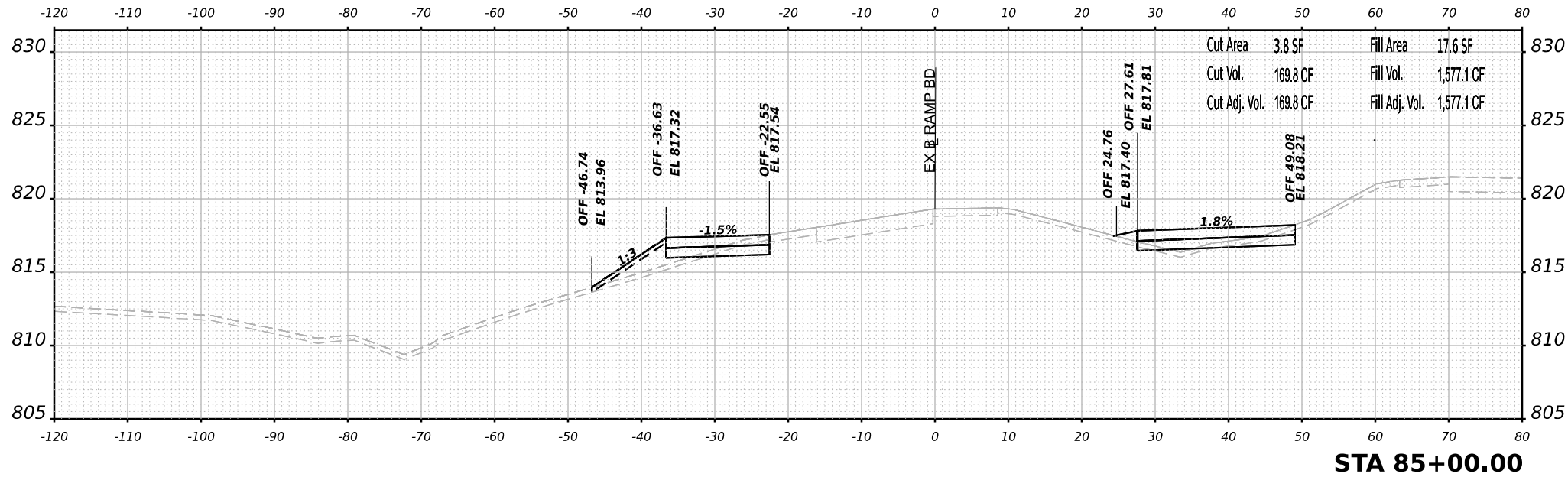
CROSS SECTIONS RAMP BD EXISING STAGE 1	
SCALE: N/A	SHEET 2 OF 32 SHEETS
STA. 83+00.00	TO STA. 84+00.00

F.A.I. RTE.	SECTION	COUNTY	TOTAL SHEETS	SHEET NO.
39	(201-3)K	WINNEBAGO	2192	1457
CONTRACT NO. 64B13				
ILLINOIS FED. AID PROJECT				

FINAL SURVEY NO.	SURVEYED	DATE
NOTE BOOK	PLOTTED	
AREAS CHECKED	TEMPLATE	
	AREAS	
	CHECKED	

ORIGINAL SURVEY NO.	SURVEYED	DATE
NOTE BOOK	PLOTTED	
AREAS CHECKED	TEMPLATE	
	AREAS	
	CHECKED	

MODEL: EX_RampBD - 84+50.00 (Sheet)
 FILE NAME: p:\projects\new\benetech\4\Documents\10209108000\Eng_Docs\Design\System_InterchangeRampBD_Dr_Bowman\Cross_Sections\244813-Cross-Sections-Stage1_EXBD.dwg



USER NAME	= jmiddleton	DESIGNED	- JWM	REVISED	-
		DRAWN	- JWM	REVISED	-
PLOT SCALE	= 0.16666633 1/ in.	CHECKED	- EJG	REVISED	-
PLOT DATE	= 3/30/2023	DATE	- 03/31/2023	REVISED	-

STATE OF ILLINOIS
 DEPARTMENT OF TRANSPORTATION

**CROSS SECTIONS
 RAMP BD EXISING STAGE 1**

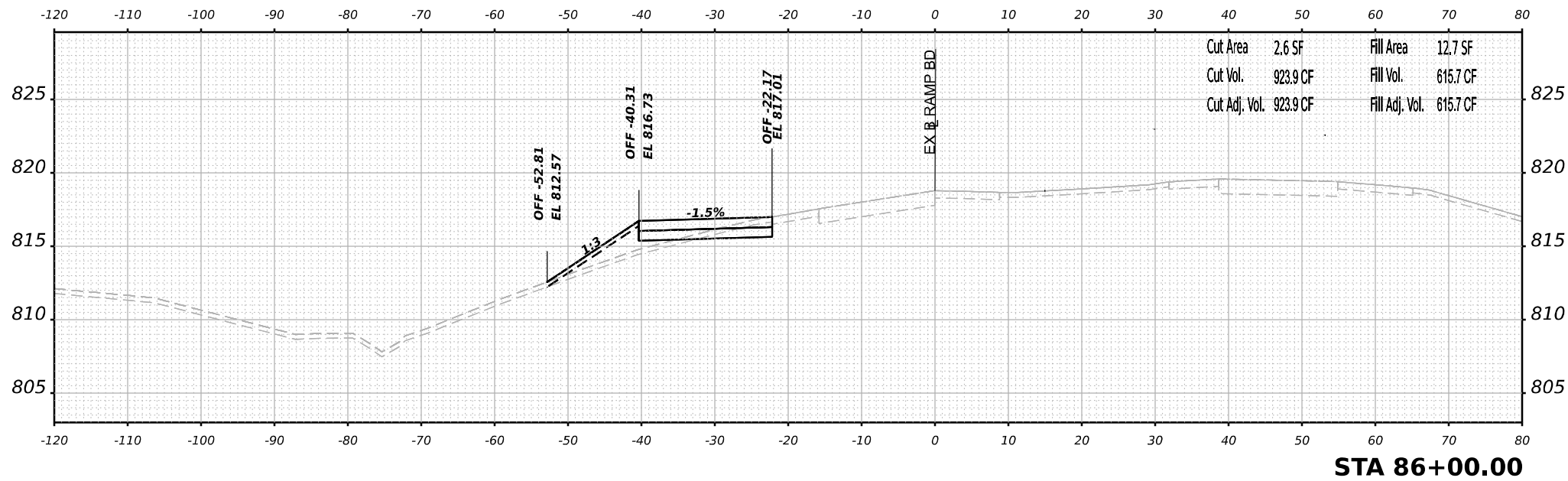
SCALE: N/A SHEET 3 OF 32 SHEETS STA. 84+50.00 TO STA. 85+00.00

F.A.I. RTE.	SECTION	COUNTY	TOTAL SHEETS	SHEET NO.
39	(201-3)K	WINNEBAGO	2192	1458
CONTRACT NO. 64B13				
ILLINOIS FED. AID PROJECT				

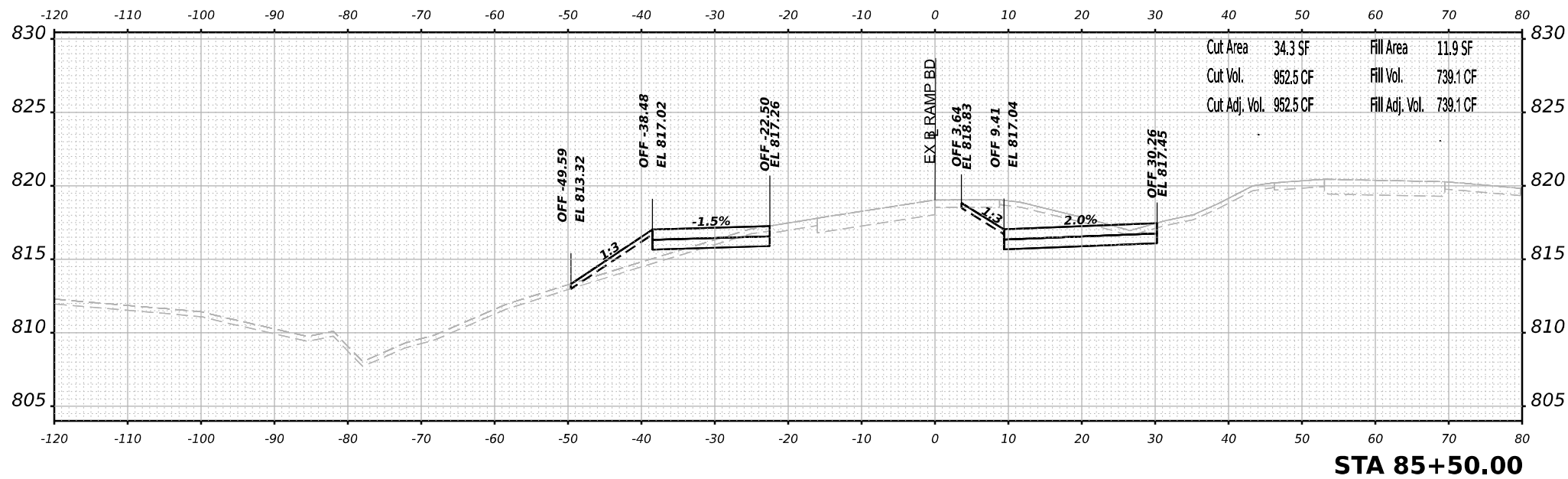
FINAL SURVEY NO.	SURVEYED	BY	DATE
NOTE BOOK	PLOTTED		
AREAS CHECKED	TEMPLATE		
	AREAS		
	CHECKED		

ORIGINAL SURVEY NO.	SURVEYED	BY	DATE
NOTE BOOK	PLOTTED		
AREAS CHECKED	TEMPLATE		
	AREAS		
	CHECKED		

MODEL: EX_RampBD - 85+50.00 (Sheet)
 FILE NAME: p:\work\research\new\benetech\4\Documents\10809108000\Eng_Docs\Design\System_InterchangeRampBD_Dir_Bowman\Cross_Sections\244813-Cross-Sections\Stage1_EXBD.dwg



STA 86+00.00



STA 85+50.00



USER NAME = jmiddleton
 PLOT SCALE = 0.16666633 1/ in.
 PLOT DATE = 3/30/2023

DESIGNED - JWM
 DRAWN - JWM
 CHECKED - E.JG
 DATE - 03/31/2023

REVISED -
 REVISED -
 REVISED -
 REVISED -

STATE OF ILLINOIS
 DEPARTMENT OF TRANSPORTATION

**CROSS SECTIONS
 RAMP BD EXISING STAGE 1**

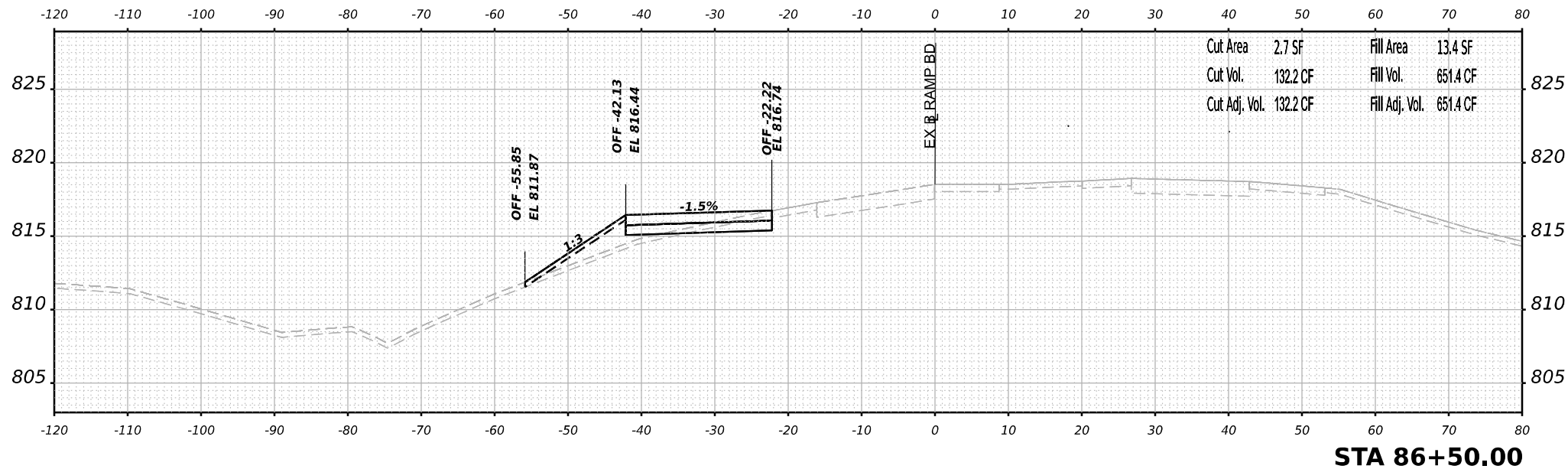
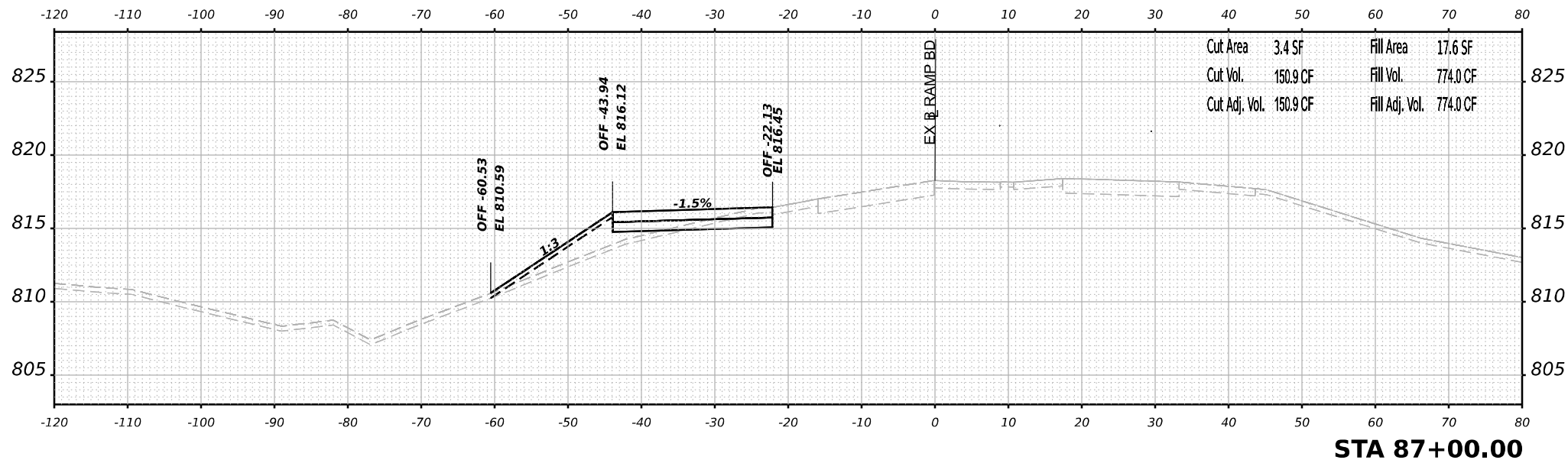
SCALE: N/A SHEET 4 OF 32 SHEETS STA. 85+50.00 TO STA. 86+00.00

F.A.I. RTE.	SECTION	COUNTY	TOTAL SHEETS	SHEET NO.
39	(201-3)K	WINNEBAGO	2192	1459
CONTRACT NO. 64B13				
ILLINOIS FED. AID PROJECT				

FINAL SURVEY	SURVEYED	BY	DATE
NOTE BOOK	PLOTTED		
NO.	TEMPLATE		
	AREAS CHECKED		

ORIGINAL SURVEY	SURVEYED	BY	DATE
NOTE BOOK	PLOTTED		
NO.	TEMPLATE		
	AREAS CHECKED		

MODEL: EX_rampBD - 86+50.00 (Sheet)
 FILE NAME: p:\projects\new\benetech\4\Documents\1080910800\Eng\Docs\Design\System_ExchangeRampBD_Dr_Bowman\Cross_Sections\2464813-Cross-Sections-Stage1_EXBD.dgn



USER NAME	= jmiddleton	DESIGNED	- JWM	REVISED	-
		DRAWN	- JWM	REVISED	-
PLOT SCALE	= 0.16666633 1/ in.	CHECKED	- EJG	REVISED	-
PLOT DATE	= 3/30/2023	DATE	- 03/31/2023	REVISED	-

STATE OF ILLINOIS
DEPARTMENT OF TRANSPORTATION

CROSS SECTIONS
RAMP BD EXISING STAGE 1

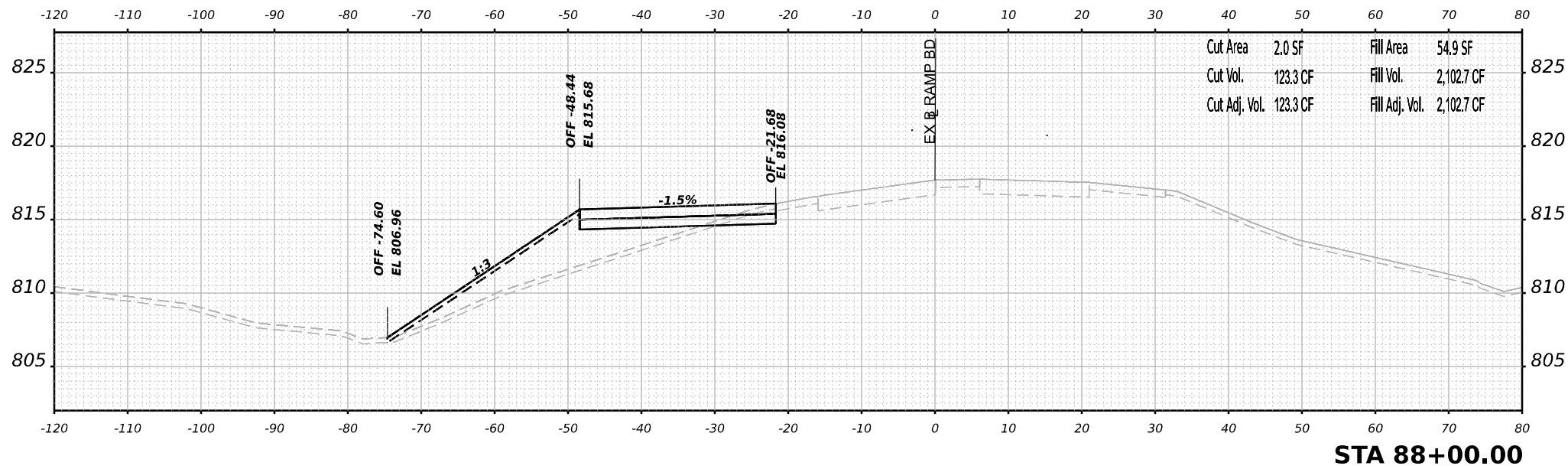
SCALE: N/A SHEET 5 OF 32 SHEETS STA. 86+50.00 TO STA. 87+00.00

F.A.I. RTE.	SECTION	COUNTY	TOTAL SHEETS	SHEET NO.
39	(201-3)K	WINNEBAGO	2192	1460
CONTRACT NO. 64B13				
ILLINOIS FED. AID PROJECT				

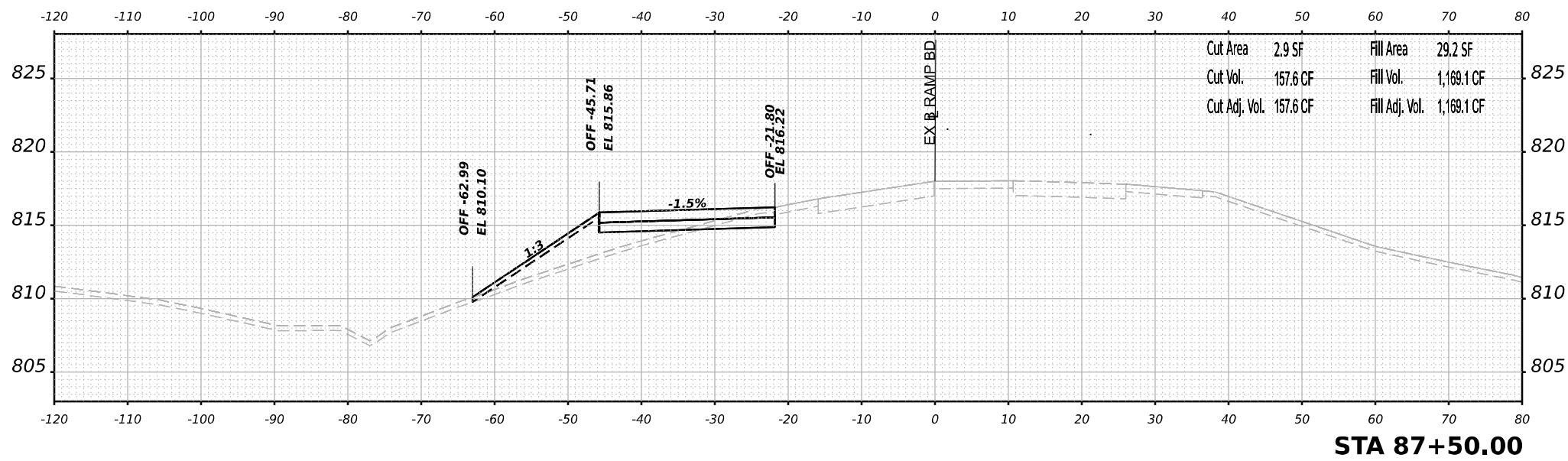
FINAL SURVEY NO.	SURVEYED	BY	DATE
NOTE BOOK	PLOTTED		
	TEMPLATE		
	AREAS		
	CHECKED		

ORIGINAL SURVEY NO.	SURVEYED	BY	DATE
NOTE BOOK	PLOTTED		
	TEMPLATE		
	AREAS		
	CHECKED		

MODEL: EX_RampBD - 87+50.00 (Sheet)
 FILE NAME: p:\bentech\new\benetech\4\Documents\10909108000\Eng\Draw\Design\System_Interchange\Ramps\BD_Da Bowman\Cross_Sections\264813-Cross-Sections\Stage1_EXBD.dwg



STA 88+00.00



STA 87+50.00



USER NAME	= jmiddleton	DESIGNED	- JWM	REVISED	-
		DRAWN	- JWM	REVISED	-
PLOT SCALE	= 0.16666633 1/ in.	CHECKED	- EJG	REVISED	-
PLOT DATE	= 3/30/2023	DATE	- 03/31/2023	REVISED	-

STATE OF ILLINOIS
DEPARTMENT OF TRANSPORTATION

**CROSS SECTIONS
RAMP BD EXISINGT STAGE 1**

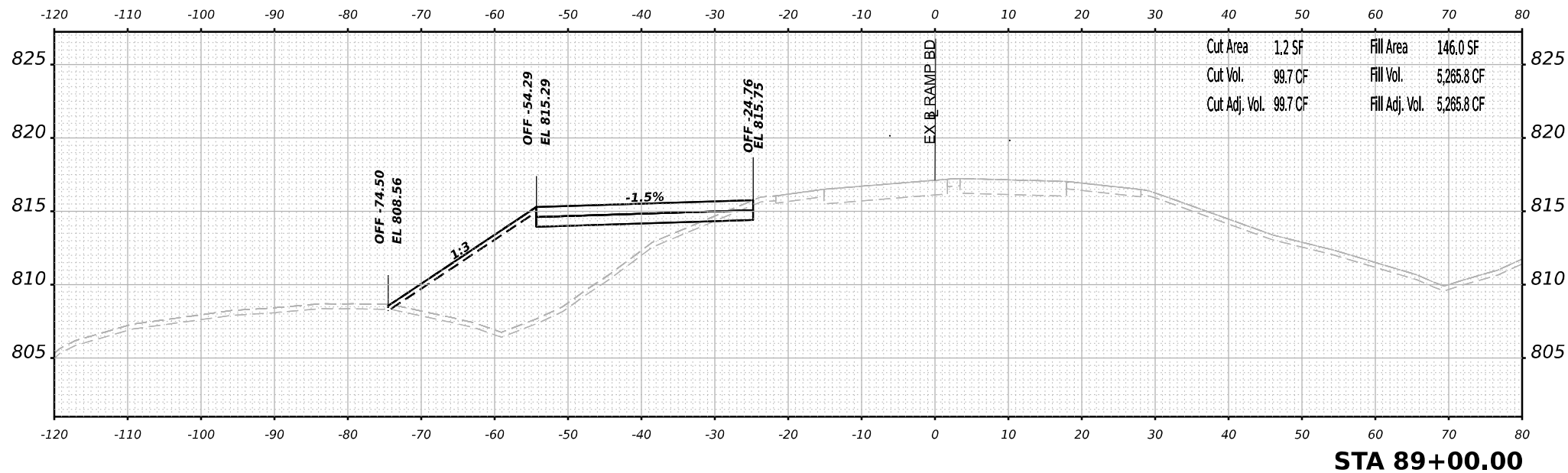
SCALE: N/A SHEET 6 OF 32 SHEETS STA. 87+50.00 TO STA. 88+00.00

F.A.I. RTE.	SECTION	COUNTY	TOTAL SHEETS	SHEET NO.
39	(201-3)K	WINNEBAGO	2192	1461
CONTRACT NO. 64B13				
ILLINOIS FED. AID PROJECT				

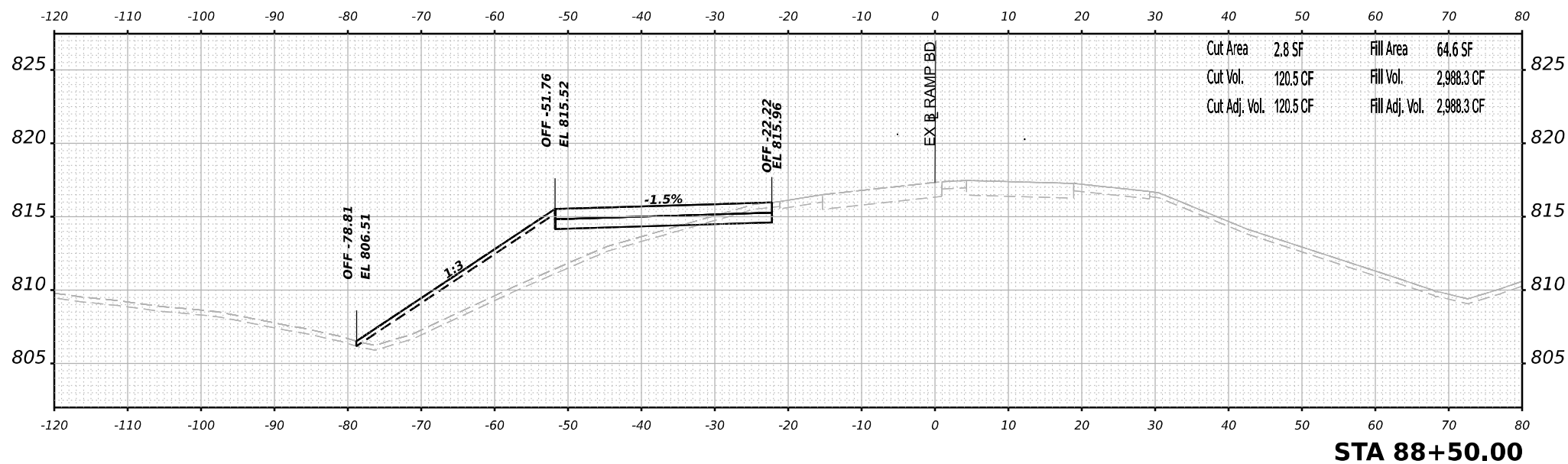
FINAL SURVEY	SURVEYED	BY	DATE
NOTE BOOK	PLOTTED		
NO.	AREAS CHECKED		

ORIGINAL SURVEY	SURVEYED	BY	DATE
NOTE BOOK	PLOTTED		
NO.	AREAS CHECKED		

MODEL: EX_RampBD - 88+50.00 (Sheet)
 FILE NAME: p:\projects\new\bechtel\41\Documents\10209\10800\Eng_Docs\Design\System_InterchangeRamps_BD_Dir\Bowman\Cross_Sections\2144813-Cross-Sections\Stage1_EXBD.dwg



STA 89+00.00



STA 88+50.00



USER NAME	= jmiddleton	DESIGNED	- JWM	REVISED	-
PLOT SCALE	= 0.16666633 1/ in.	DRAWN	- JWM	REVISED	-
PLOT DATE	= 3/30/2023	CHECKED	- EJG	REVISED	-
		DATE	- 03/31/2023	REVISED	-

STATE OF ILLINOIS
DEPARTMENT OF TRANSPORTATION

**CROSS SECTIONS
RAMP BD EXISING STAGE 1**

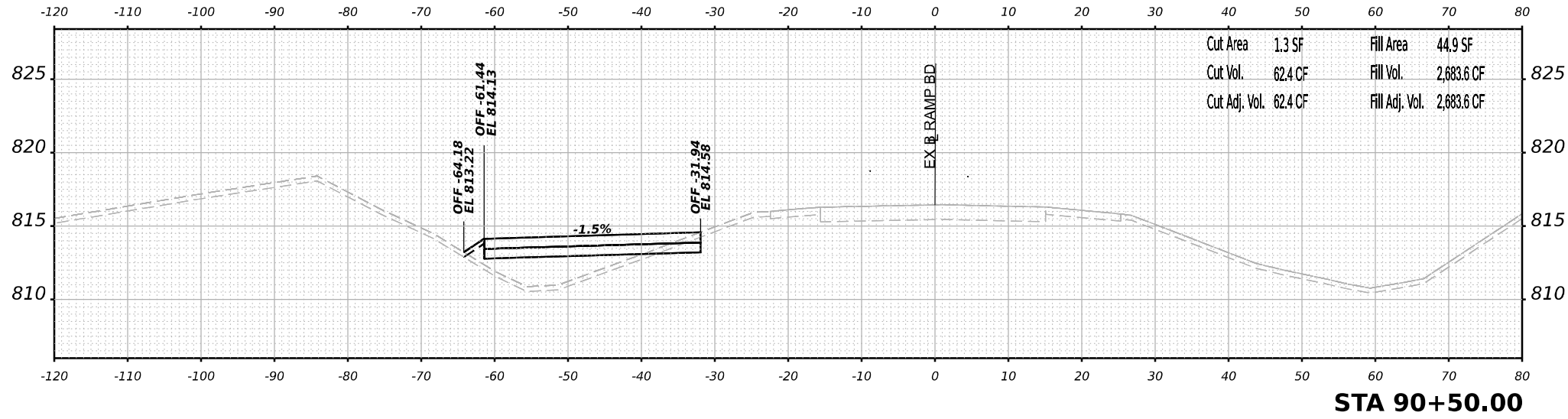
SCALE: N/A SHEET 7 OF 32 SHEETS STA. 88+50.00 TO STA. 89+00.00

F.A.I. RTE.	SECTION	COUNTY	TOTAL SHEETS	SHEET NO.
39	(201-3)K	WINNEBAGO	2192	1462
CONTRACT NO. 64B13				
ILLINOIS FED. AID PROJECT				

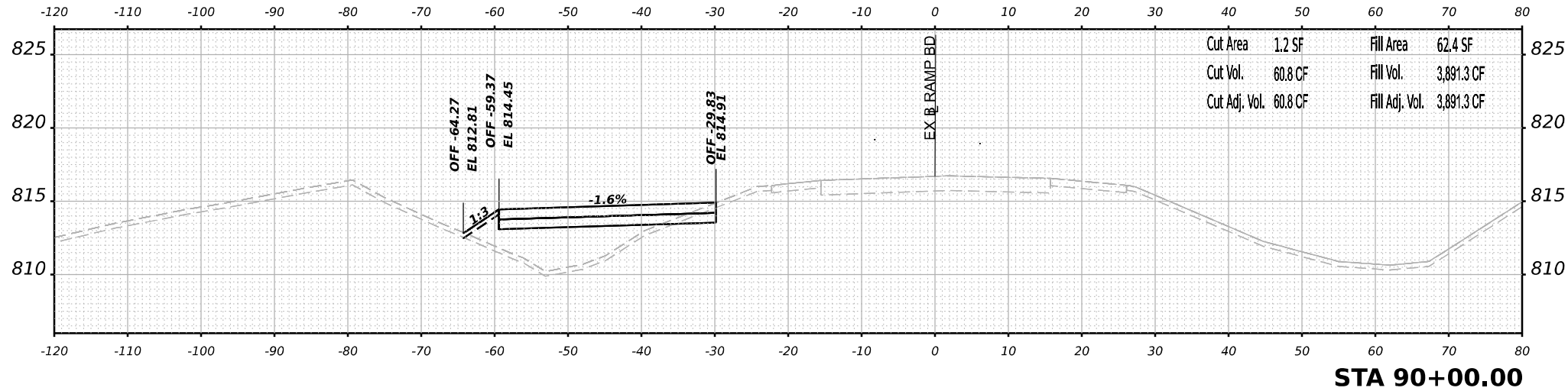
FINAL SURVEY NO.	SURVEYED BY	DATE
NOTE BOOK NO.	PLOTTED BY	
	TEMPLATE	
	AREAS CHECKED	

ORIGINAL SURVEY NO.	SURVEYED BY	DATE
NOTE BOOK NO.	PLOTTED BY	
	TEMPLATE	
	AREAS CHECKED	

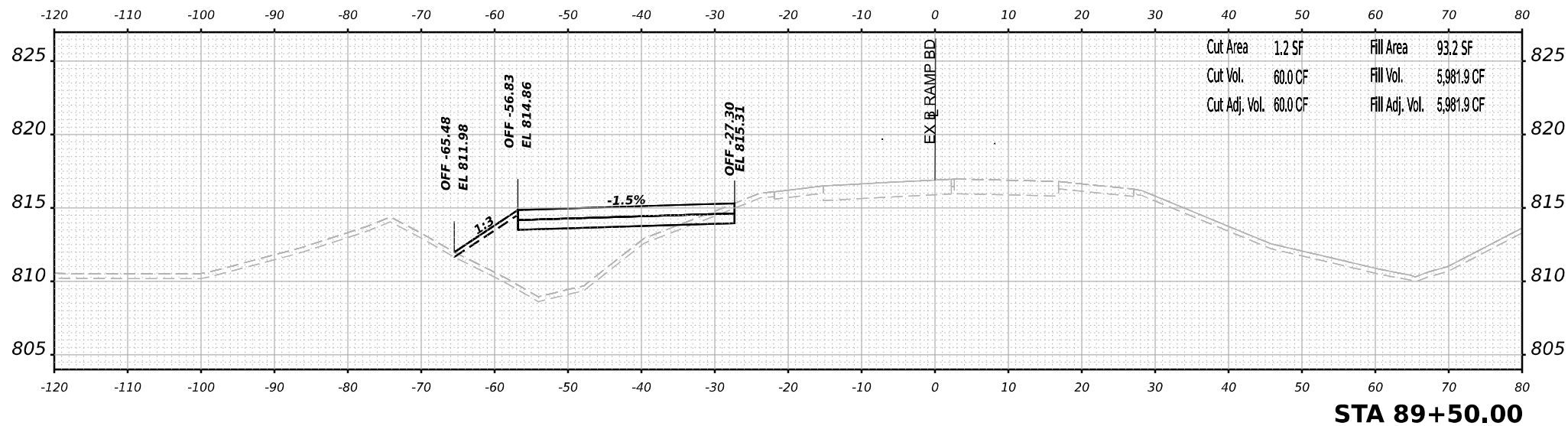
MODEL: EX_rampBD - 89+50.00 (Sheet)
 FILE NAME: p:\work\research\new\benetech\4\Documents\102009108000\Eng_Docs\Design\System_Interchange\Ramp BD_Dir\Bowman\Cross_Sections\214813-Cross\Station\89+50.00_Station1_EX89D.dwg



STA 90+50.00



STA 90+00.00



STA 89+50.00



USER NAME = jmiddleton	DESIGNED - JWM	REVISED -
	DRAWN - JWM	REVISED -
PLOT SCALE = 0.16666633 1/ in.	CHECKED - EJG	REVISED -
PLOT DATE = 3/30/2023	DATE - 03/31/2023	REVISED -

STATE OF ILLINOIS
 DEPARTMENT OF TRANSPORTATION

CROSS SECTIONS
 RAMP BD EXISITING STAGE 1

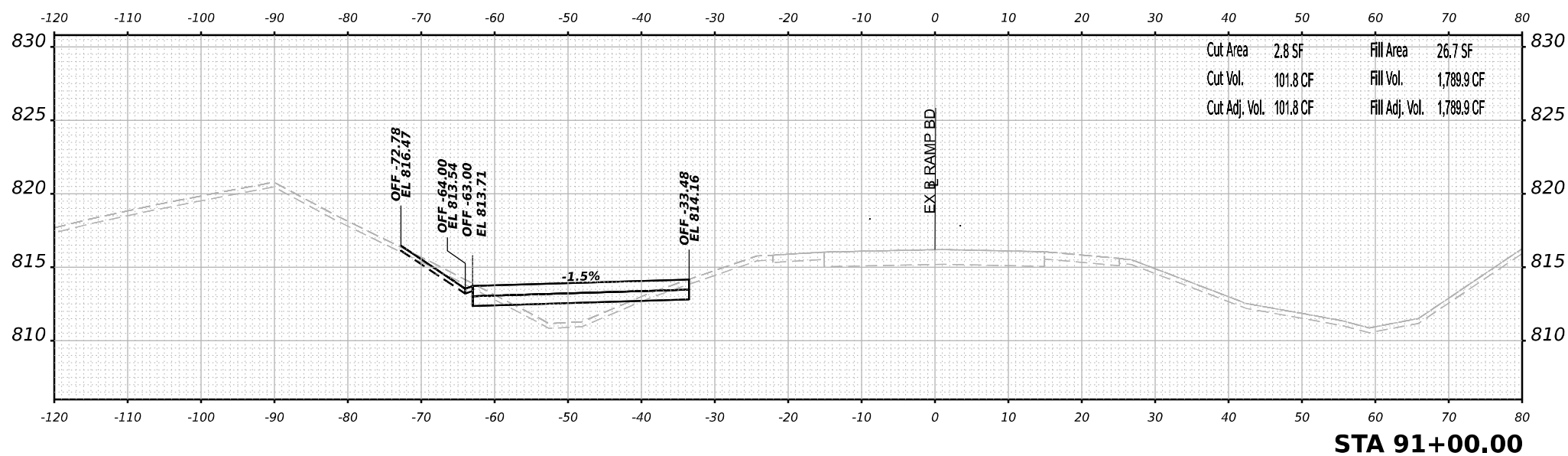
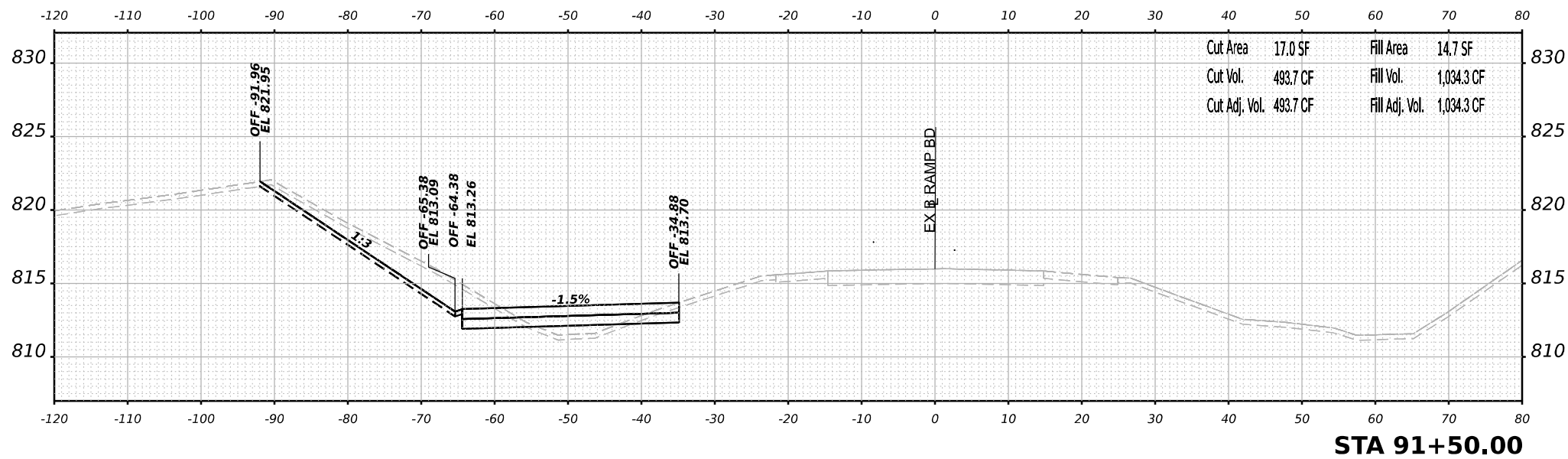
SCALE: N/A SHEET 8 OF 32 SHEETS STA. 89+50.00 TO STA. 90+50.00

F.A.I. RTE.	SECTION	COUNTY	TOTAL SHEETS	SHEET NO.
39	(201-3)K	WINNEBAGO	2192	1463
CONTRACT NO. 64B13				
ILLINOIS FED. AID PROJECT				

FINAL SURVEY NO.	SURVEYED	BY	DATE
NOTE BOOK	PLOTTED		
AREAS CHECKED	TEMPLATE		
	AREAS		
	CHECKED		

ORIGINAL SURVEY NO.	SURVEYED	BY	DATE
NOTE BOOK	PLOTTED		
AREAS CHECKED	TEMPLATE		
	AREAS		
	CHECKED		

MODEL: EX_RampBD - 91+00.00 (Sheet)
 FILE NAME: p:\work\research\new\benby.com\benby.com\benby.com\4\Documents\1080910800\Eng\Docs\Design\System\InterchangeRamps\BD_Dir\Bowman\Cross_Sections\264613-CrossSection\Stage1_EXBD.dgn



USER NAME = jmiddleton
 PLOT SCALE = 0.16666633 1/ in.
 PLOT DATE = 3/30/2023

DESIGNED - JWM
 DRAWN - JWM
 CHECKED - E.JG
 DATE - 03/31/2023

REVISED -
 REVISED -
 REVISED -
 REVISED -

STATE OF ILLINOIS
 DEPARTMENT OF TRANSPORTATION

CROSS SECTIONS
 RAMP BD EXISING STAGE 1

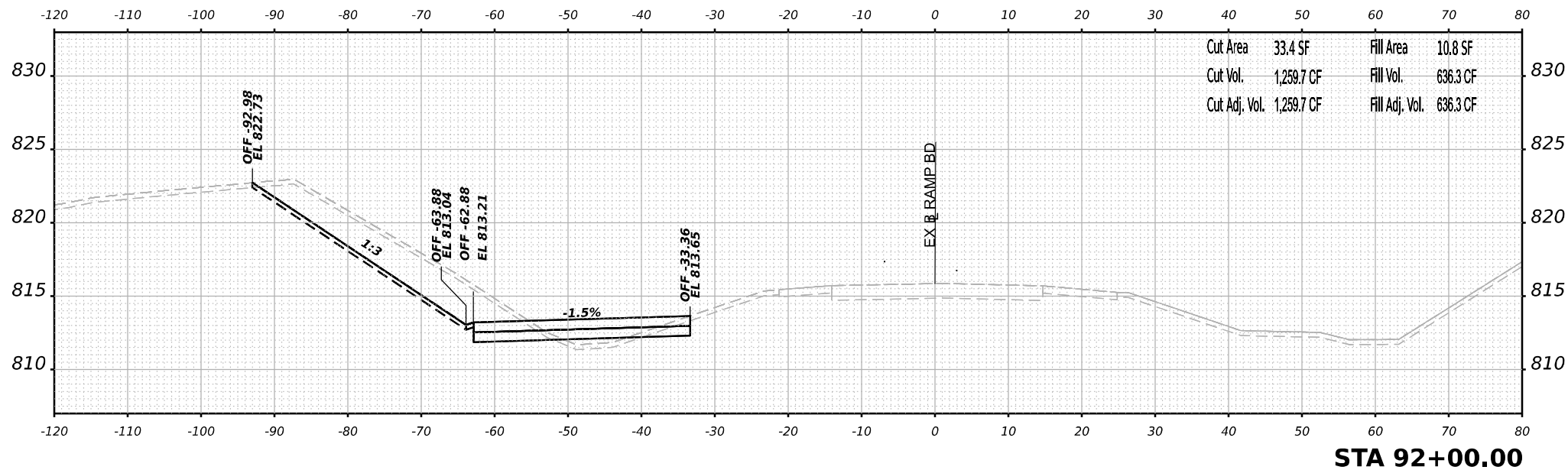
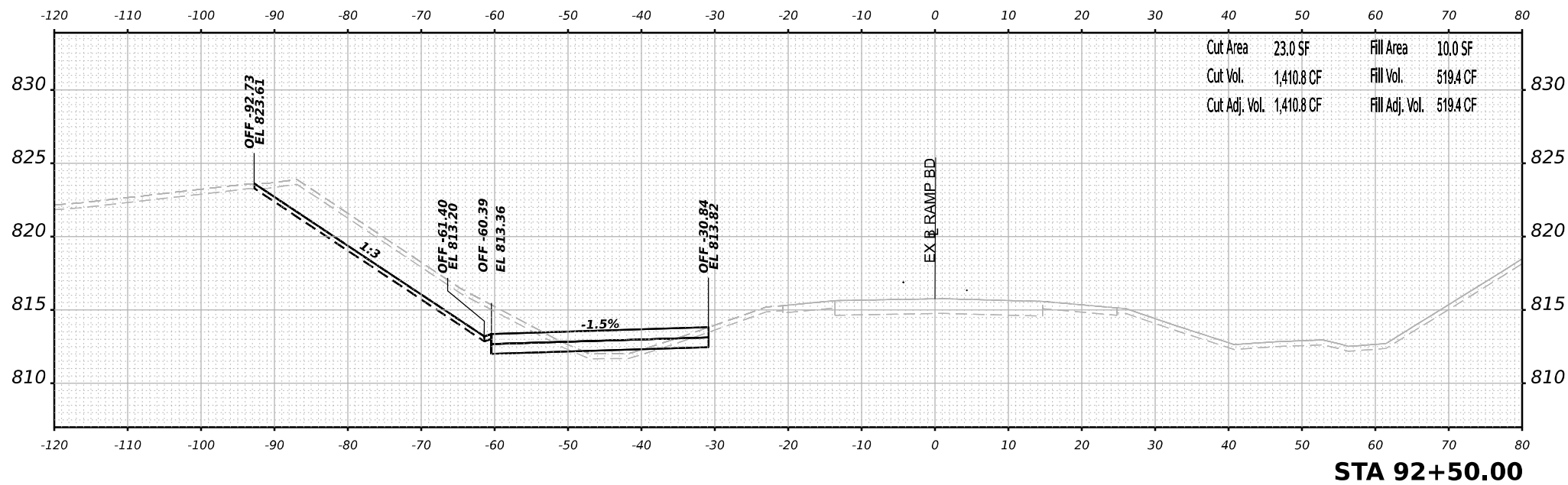
SCALE: N/A SHEET 9 OF 32 SHEETS STA. 91+00.00 TO STA. 91+50.00

F.A.I. RTE.	SECTION	COUNTY	TOTAL SHEETS	SHEET NO.
39	(201-3)K	WINNEBAGO	2192	1464
CONTRACT NO. 64B13				
ILLINOIS FED. AID PROJECT				

FINAL SURVEY NO.	SURVEYED	BY	DATE
NOTE BOOK	PLOTTED		
AREAS CHECKED	TEMPLATE		
	AREAS		
	AREAS CHECKED		

ORIGINAL SURVEY NO.	SURVEYED	BY	DATE
NOTE BOOK	PLOTTED		
AREAS CHECKED	TEMPLATE		
	AREAS		
	AREAS CHECKED		

MODEL: EX_rampBD - 92 +00.00 (Sheet)
 FILE NAME: p:\work\research\benby.com\benby.com\benby.com\4\Documents\1090910800\Eng_Docs\Design\System_Interchange\Ramp BD_Dir\Bowman\Cross_Sections\264813-Cross-Sections\Stage1_EXBD.dwg



USER NAME	= jmiddleton	DESIGNED	- JWM	REVISED	-
		DRAWN	- JWM	REVISED	-
PLOT SCALE	= 0.16666633 1/ in.	CHECKED	- EJG	REVISED	-
PLOT DATE	= 3/30/2023	DATE	- 03/31/2023	REVISED	-

STATE OF ILLINOIS
DEPARTMENT OF TRANSPORTATION

CROSS SECTIONS
RAMP BD EXISING STAGE 1

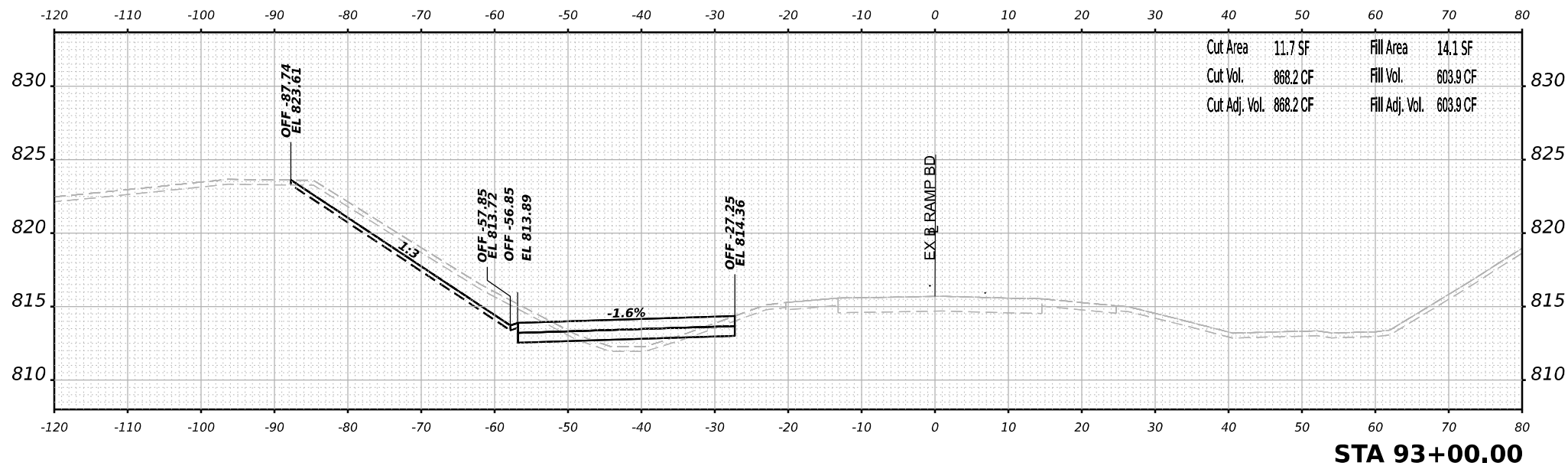
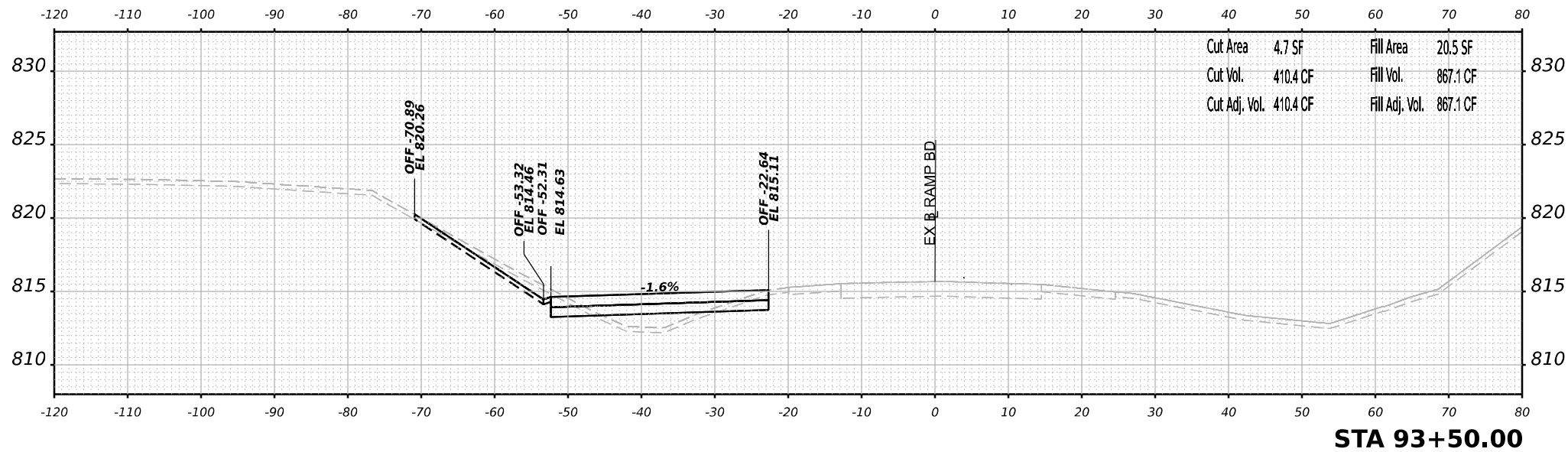
SCALE: N/A SHEET 10 OF 32 SHEETS STA. 92+00.00 TO STA. 92+50.00

F.A.I. RTE.	SECTION	COUNTY	TOTAL SHEETS	SHEET NO.
39	(201-3)K	WINNEBAGO	2192	1465
CONTRACT NO. 64B13				
ILLINOIS FED. AID PROJECT				

FINAL SURVEY NO.	SURVEYED	BY	DATE
NOTE BOOK	PLOTTED		
AREAS CHECKED	TEMPLATE		
	AREAS		
	CHECKED		

ORIGINAL SURVEY NO.	SURVEYED	BY	DATE
NOTE BOOK	PLOTTED		
AREAS CHECKED	TEMPLATE		
	AREAS		
	CHECKED		

MODEL: EX_rampBD - 93+00.00 (Sheet)
 FILE NAME: p:\projects\new\benetech\42\Documents\1060910800\Eng\Docs\Design\System_ExchangeRamp_BD_D8_Bowman\Cross_Sections\264813-Cross-Sections-Stage1_EXBD.dgn



USER NAME	= jmiddleton	DESIGNED	- JWM	REVISED	-
PLOT SCALE	= 0.16666633 1/ in.	DRAWN	- JWM	REVISED	-
PLOT DATE	= 3/30/2023	CHECKED	- EJG	REVISED	-
		DATE	- 03/31/2023	REVISED	-

STATE OF ILLINOIS
DEPARTMENT OF TRANSPORTATION

CROSS SECTIONS
RAMP BD EXISING STAGE 1

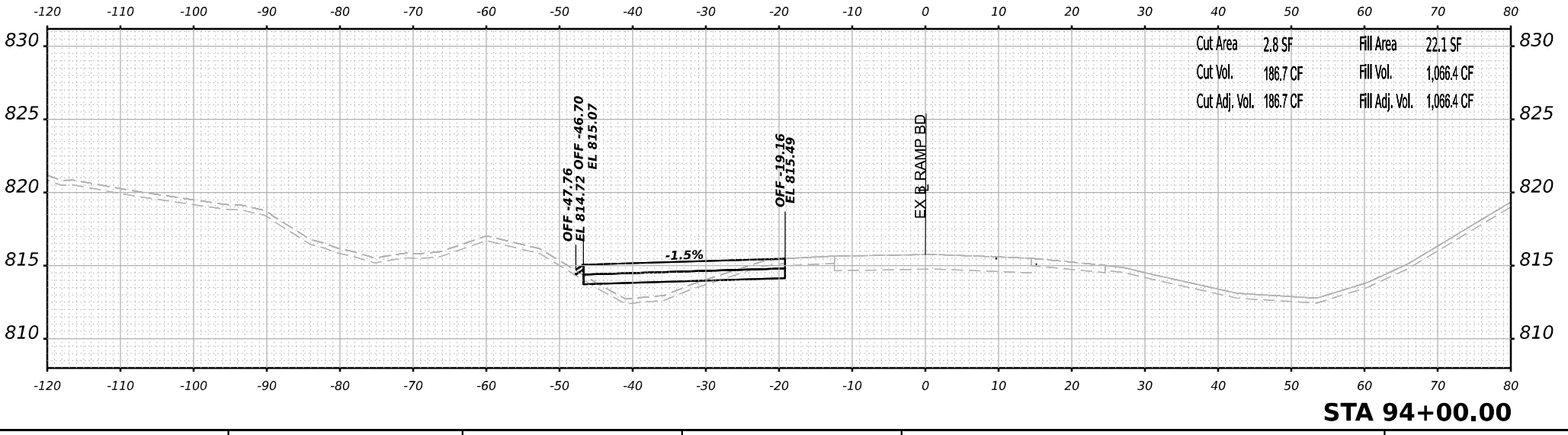
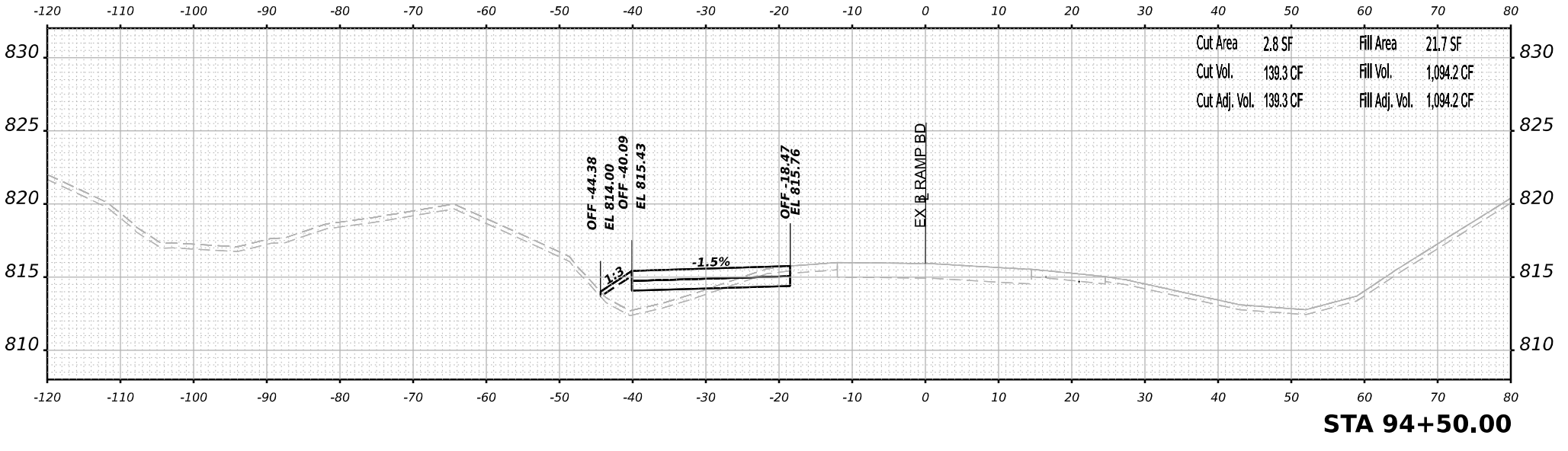
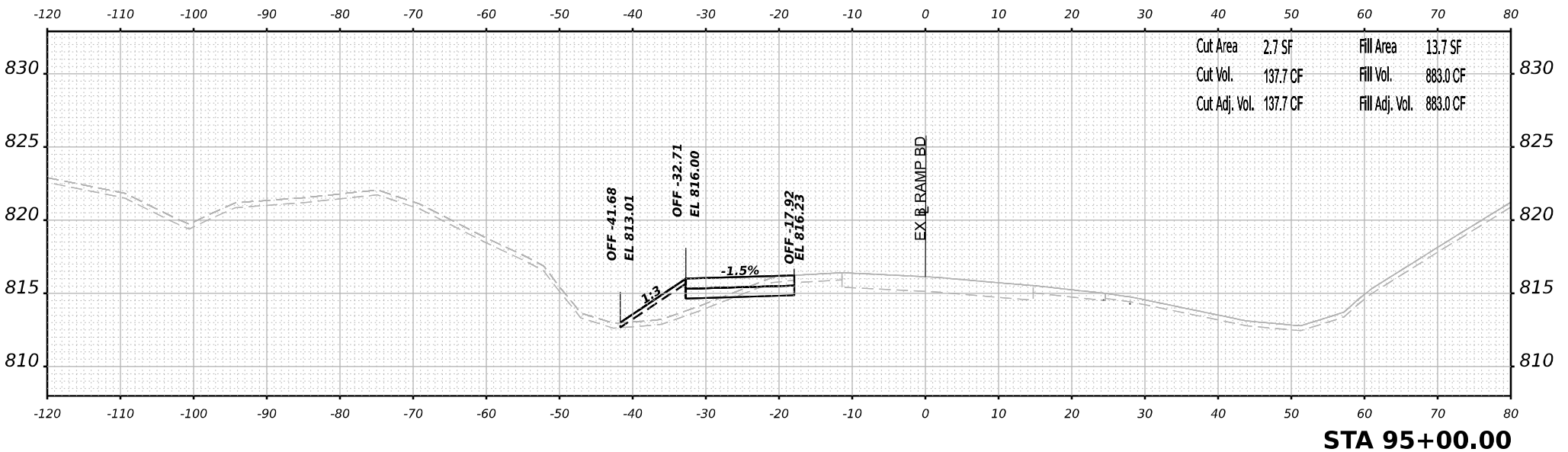
SCALE: N/A SHEET 11 OF 32 SHEETS STA. 93+00.00 TO STA. 93+50.00

F.A.I. RTE.	SECTION	COUNTY	TOTAL SHEETS	SHEET NO.
39	(201-3)K	WINNEBAGO	2192	1466
CONTRACT NO. 64B13				
ILLINOIS FED. AID PROJECT				

DATE	
BY	
FINAL SURVEY NO.	
SURVEYED	
PLOTTED	
TEMPLATE	
AREAS	
AREAS CHECKED	

DATE	
BY	
ORIGINAL SURVEY NO.	
SURVEYED	
PLOTTED	
TEMPLATE	
AREAS	
AREAS CHECKED	

MODEL: EX_rampBD - 94+00.00 (Sheet)
 FILE NAME: p:\work\research\new\benetech\4\Documents\10209108000\Eng\Docs\Design\System_Exchange\Ramps_BD_Da Bowman\Cross_Sections\2144813-Cross-System-Stage1_EXBD.dwg



USER NAME	= jmiddleton	DESIGNED	- JWM	REVISED	-
PLOT SCALE	= 0.16666633 1/ in.	DRAWN	- JWM	REVISED	-
PLOT DATE	= 3/30/2023	CHECKED	- EJG	REVISED	-
		DATE	- 03/31/2023	REVISED	-

STATE OF ILLINOIS
DEPARTMENT OF TRANSPORTATION

SCALE:	N/A
SHEET	12 OF 32 SHEETS
STA.	94+00.00 TO STA. 95+00.00

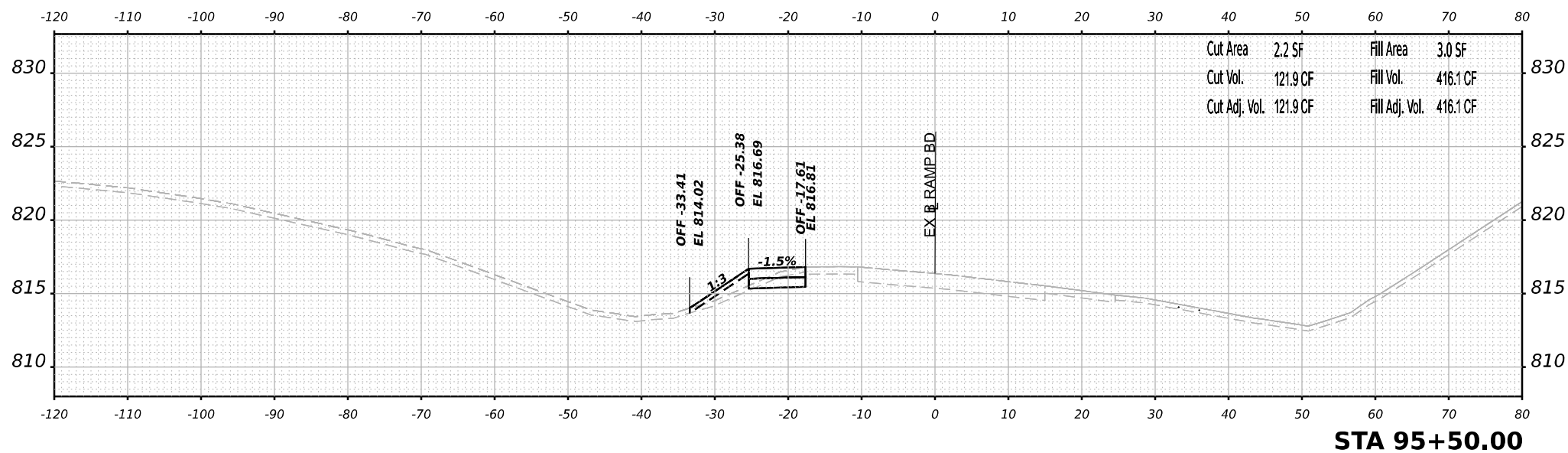
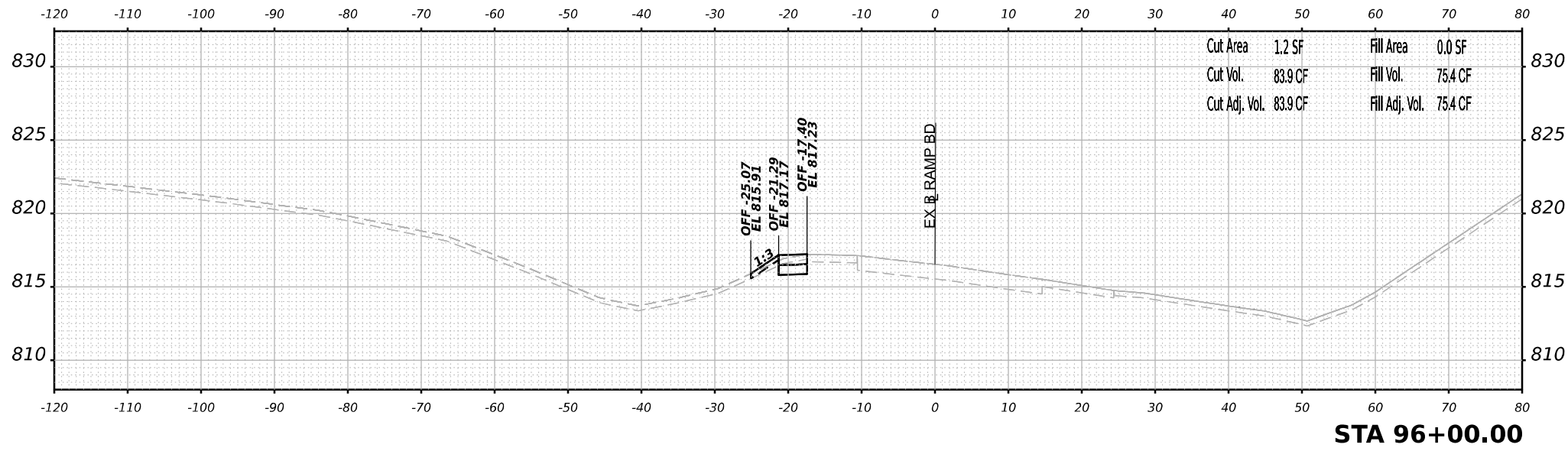
**CROSS SECTIONS
RAMP BD EXISINGT STAGE 1**

F.A.I. RTE.	SECTION	COUNTY	TOTAL SHEETS	SHEET NO.
39	(201-3)K	WINNEBAGO	2192	1467
CONTRACT NO. 64B13				
ILLINOIS FED. AID PROJECT				

FINAL SURVEY NO.	SURVEYED	BY	DATE
NOTE BOOK	PLOTTED		
AREAS CHECKED	TEMPLATE		
	AREAS		
	CHECKED		

ORIGINAL SURVEY NO.	SURVEYED	BY	DATE
NOTE BOOK	PLOTTED		
AREAS CHECKED	TEMPLATE		
	AREAS		
	CHECKED		

MODEL: EX_RampBD - 95+50.00 (Sheet)
 FILE NAME: p:\projects\new\beneshaw\beneshaw.com\beneshaw\4\Documents\10909108000\Eng\Docs\Design\System_Exchange\RampBD_Dr_Bowman\Cross_Sections\264613-Cross-Sections\Stage1_EXBD.dwg



USER NAME	= jmiddleton	DESIGNED	- JWM	REVISED	-
		DRAWN	- JWM	REVISED	-
PLOT SCALE	= 0.16666633 1/ in.	CHECKED	- EJG	REVISED	-
PLOT DATE	= 3/30/2023	DATE	- 03/31/2023	REVISED	-

STATE OF ILLINOIS
DEPARTMENT OF TRANSPORTATION

**CROSS SECTIONS
RAMP BD EXISING STAGE 1**

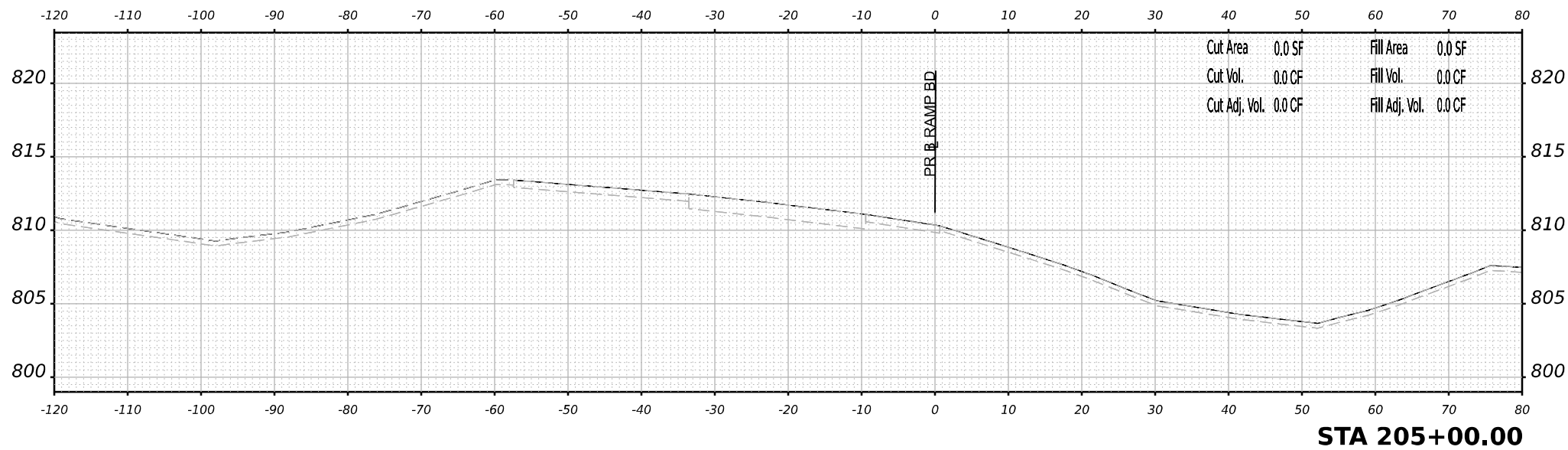
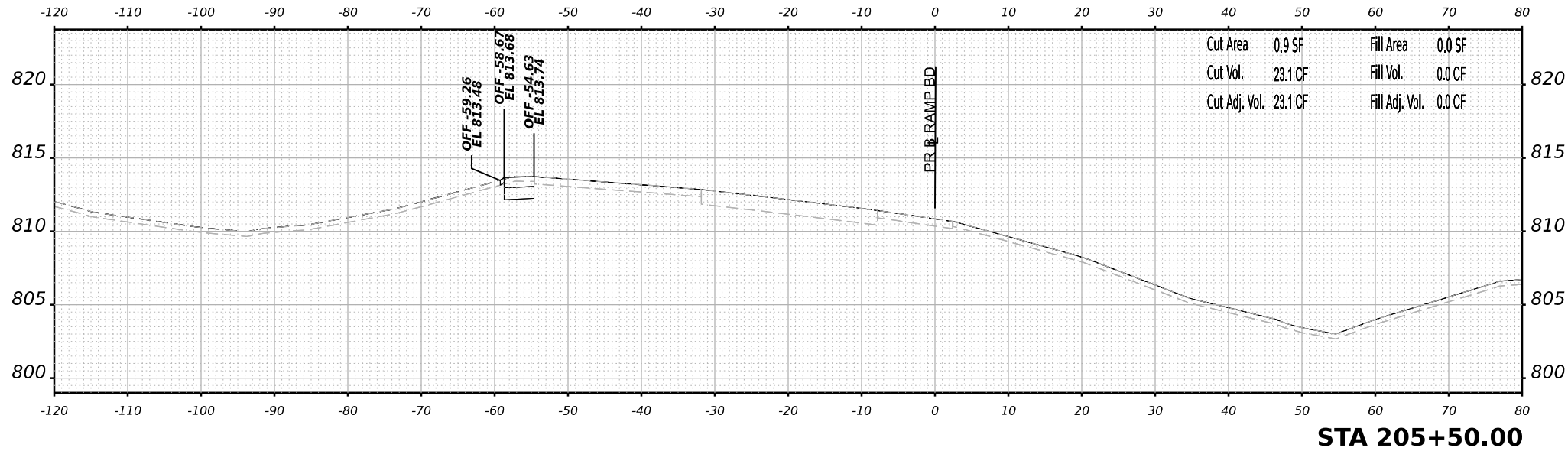
SCALE: N/A SHEET 13 OF 32 SHEETS STA. 95+50.00 TO STA. 96+00.00

F.A.I. RTE.	SECTION	COUNTY	TOTAL SHEETS	SHEET NO.
39	(201-3)K	WINNEBAGO	2192	1468
CONTRACT NO. 64B13				
ILLINOIS FED. AID PROJECT				

FINAL SURVEY NO.	SURVEYED	BY	DATE
	PLOTTED		
	TEMPLATE		
	AREAS		
	CHECKED		

ORIGINAL SURVEY NO.	SURVEYED	BY	DATE
	PLOTTED		
	TEMPLATE		
	AREAS		
	CHECKED		

MODEL: PL_rampbd_xs - 205+00.00 (Sheet)
 FILE NAME: p:\projects\new\benby.com\benby.com\sheet\4\Documents\1080910800\Eng_Docs\Design\System_Interchange\Ramp_BD_Da Bowman\Cross_Sections\205+00.00\Stage1_RampBD.dgn



USER NAME = jmiddleton	DESIGNED - JWM	REVISED -
PLOT SCALE = 0.16666633 1/ in.	DRAWN - JWM	REVISED -
PLOT DATE = 3/30/2023	CHECKED - E.JG	REVISED -
	DATE - 03/31/2023	REVISED -

STATE OF ILLINOIS
 DEPARTMENT OF TRANSPORTATION

CROSS SECTIONS
 RAMP BD STAGE 1

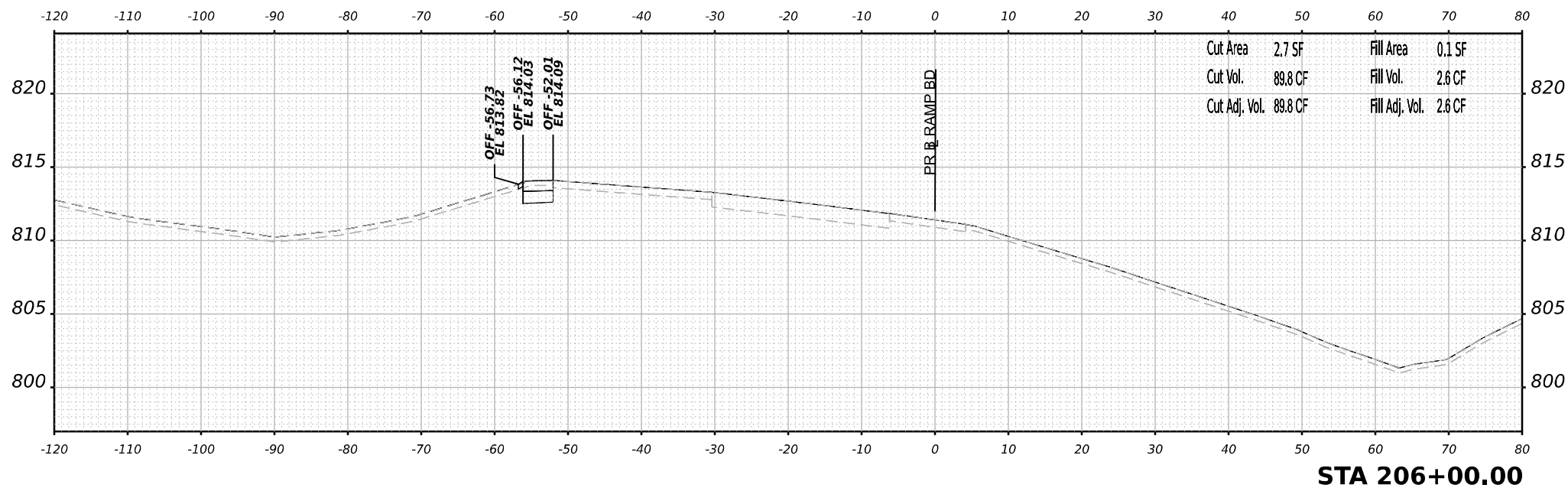
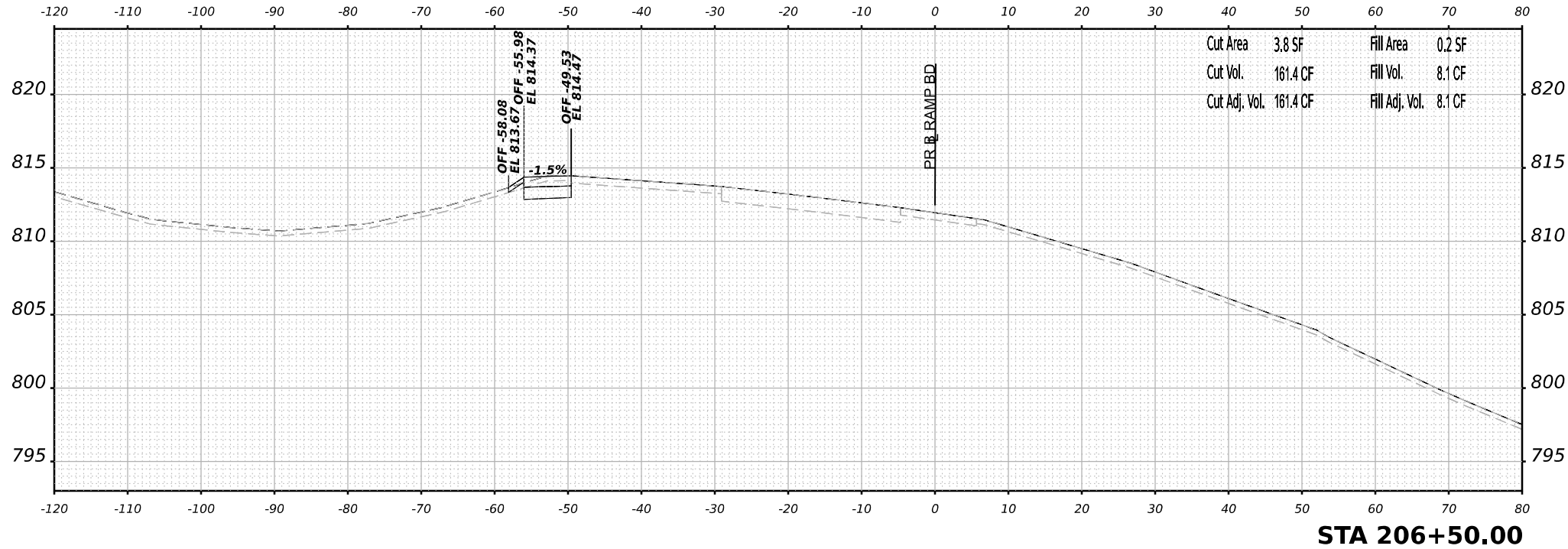
SCALE: N/A SHEET 14 OF 32 SHEETS STA. 205+00.00 TO STA. 205+50.00

F.A.I. RTE.	SECTION	COUNTY	TOTAL SHEETS	SHEET NO.
39	(201-3)K	WINNEBAGO	2192	1469
CONTRACT NO. 64B13				
ILLINOIS FED. AID PROJECT				

DATE	
BY	
SURVEYED	
PLOTTED	
TEMPLATE	
AREAS	
AREAS CHECKED	
NO.	
FINAL SURVEY	
NOTE BOOK	
NO.	

DATE	
BY	
SURVEYED	
PLOTTED	
TEMPLATE	
AREAS	
AREAS CHECKED	
NO.	
ORIGINAL SURVEY	
NOTE BOOK	
NO.	

MODEL: PL_rampb0_x5-206-00.00 (Sheet)
 FILE NAME: p:\work\2023\206+00\Eng\Drawings\System\InterchangeRamp\BD_08_Bowman\Cross_Section\206+00.00\Stage1_PBD.dgn



USER NAME	= jmiddleton	DESIGNED	- JWM	REVISED	-
		DRAWN	- JWM	REVISED	-
PLOT SCALE	= 0.16666633 1/ in.	CHECKED	- EJG	REVISED	-
PLOT DATE	= 3/30/2023	DATE	- 03/31/2023	REVISED	-

STATE OF ILLINOIS
 DEPARTMENT OF TRANSPORTATION

CROSS SECTIONS
 RAMP BD STAGE 1

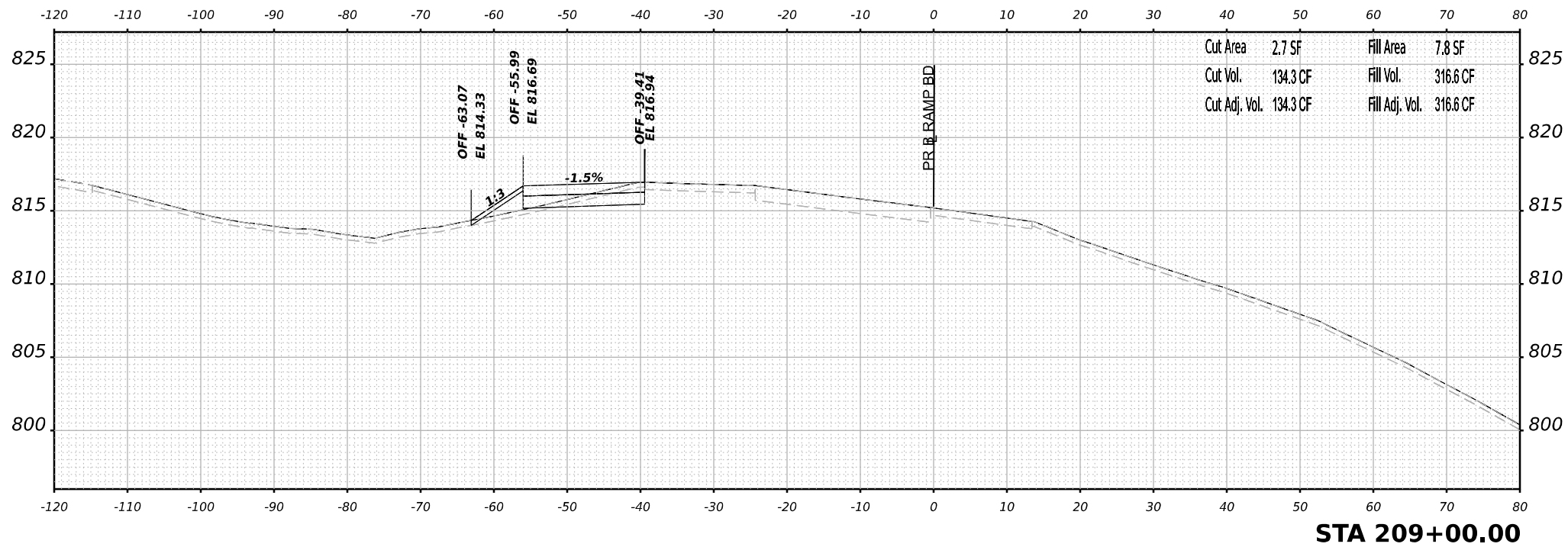
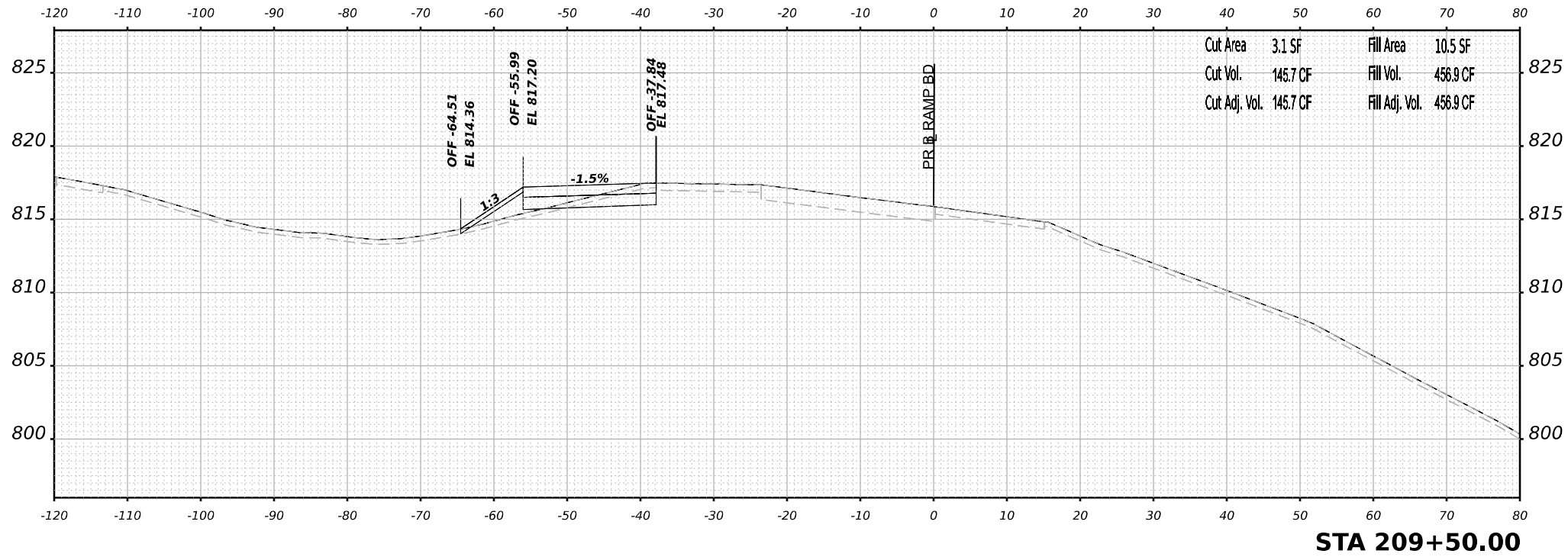
SCALE: N/A SHEET 15 OF 32 SHEETS STA. 206+00.00 TO STA. 206+50.00

F.A.I. RTE.	SECTION	COUNTY	TOTAL SHEETS	SHEET NO.
39	(201-3)K	WINNEBAGO	2192	1470
CONTRACT NO. 64B13				
ILLINOIS FED. AID PROJECT				

FINAL SURVEY	SURVEYED	BY	DATE
NOTE BOOK	PLOTTED		
NO.	TEMPLATE		
	AREAS		
	CHECKED		

ORIGINAL SURVEY	SURVEYED	BY	DATE
NOTE BOOK	PLOTTED		
NO.	TEMPLATE		
	AREAS		
	CHECKED		

MODEL: PL_rampbd_xs - 209+00.00 (Sheet)
 FILE NAME: p:\engineering\benby.com\sheet\4\Documents\10209\10800\00\Eng_Docs\Design\System_Interchange\Ramp_BD_Dir\Bowman\Cross_Sections\209+00\3-Cross\Stage1_PBD.dgn



USER NAME = jmiddleton
 DESIGNED - JWM
 DRAWN - JWM
 CHECKED - EJJ
 DATE - 03/31/2023
 PLOT SCALE = 0.16666633 1/ in.
 PLOT DATE = 3/30/2023

DESIGNED - JWM
 DRAWN - JWM
 CHECKED - EJJ
 DATE - 03/31/2023

REVISED -
 REVISED -
 REVISED -
 REVISED -

STATE OF ILLINOIS
 DEPARTMENT OF TRANSPORTATION

CROSS SECTIONS
 RAMP BD STAGE 1

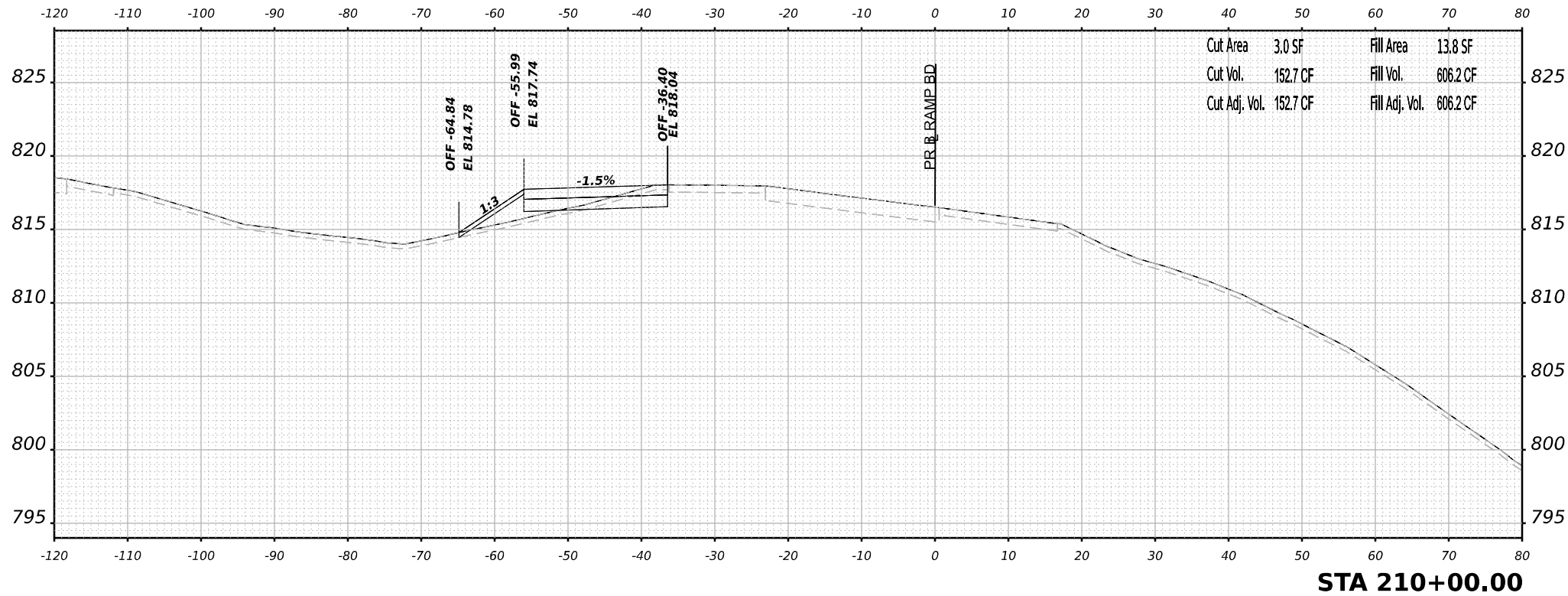
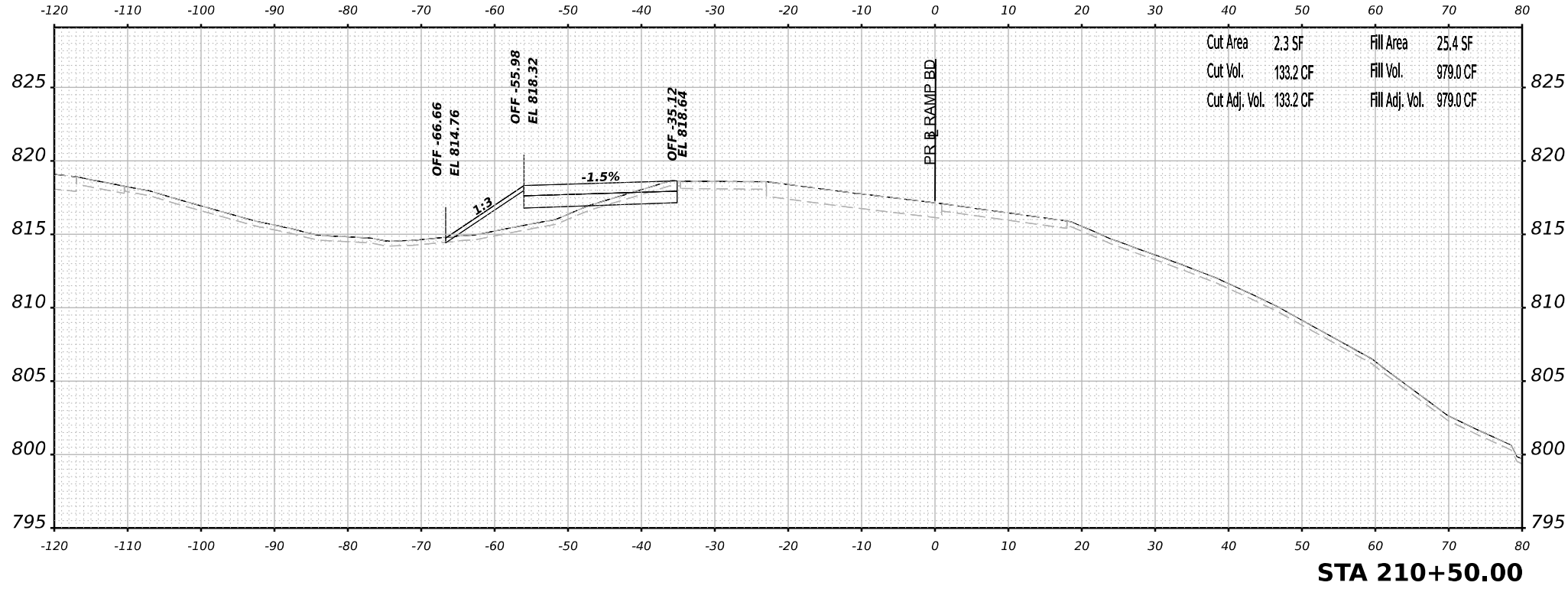
SCALE: N/A SHEET 18 OF 32 SHEETS STA. 209+00.00 TO STA. 209+50.00

F.A.I. RTE.	SECTION	COUNTY	TOTAL SHEETS	SHEET NO.
39	(201-3)K	WINNEBAGO	2192	1473
CONTRACT NO. 64B13				
ILLINOIS FED. AID PROJECT				

DATE	
BY	
FINAL SURVEY	SURVEYED
NOTE BOOK	PLOTTED
NO.	TEMPLATE
	AREAS CHECKED

DATE	
BY	
ORIGINAL SURVEY	SURVEYED
NOTE BOOK	PLOTTED
NO.	TEMPLATE
	AREAS CHECKED

MODEL: PL_rampbd_x5 - 210+00.00 (Sheet)
 FILE NAME: p:\work\research\benby.com\sheet\c4\Documents\1080910800.00\Eng_Docs\Design\System_Interchange\Ramps_BD_Da_Bowman\Cross_Sections\210+00.00\Stage1_PBD.dgn



USER NAME	= jmiddleton	DESIGNED	- JWM	REVISED	-
		DRAWN	- JWM	REVISED	-
PLOT SCALE	= 0.16666633 1/ in.	CHECKED	- EJG	REVISED	-
PLOT DATE	= 3/30/2023	DATE	- 03/31/2023	REVISED	-

STATE OF ILLINOIS
 DEPARTMENT OF TRANSPORTATION

**CROSS SECTIONS
 RAMP BD STAGE 1**

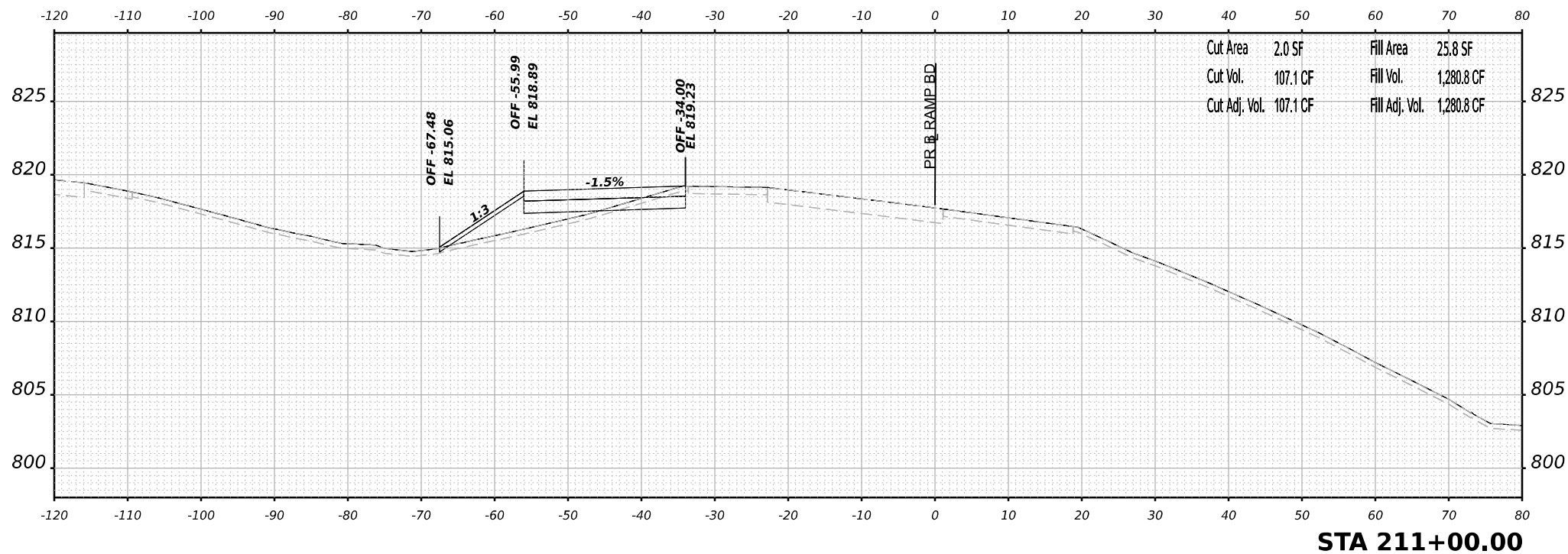
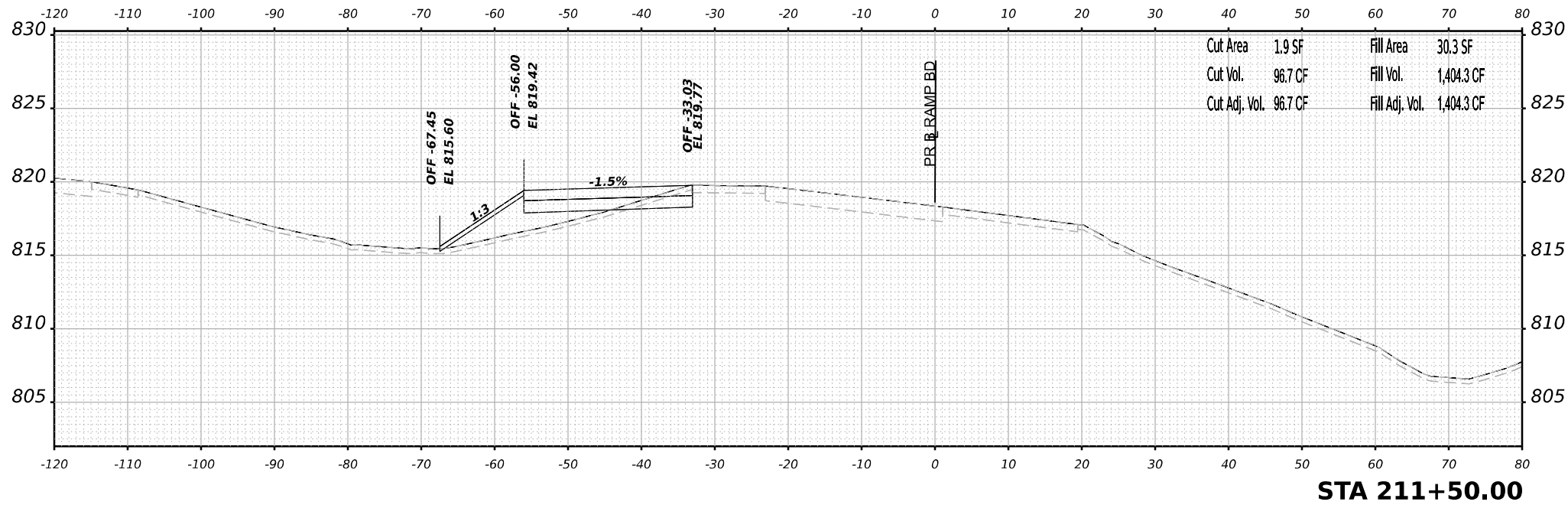
SCALE: N/A SHEET 19 OF 32 SHEETS STA. 210+00.00 TO STA. 210+50.00

F.A.I. RTE.	SECTION	COUNTY	TOTAL SHEETS	SHEET NO.
39	(201-3)K	WINNEBAGO	2192	1474
CONTRACT NO. 64B13				
ILLINOIS FED. AID PROJECT				

FINAL SURVEY	SURVEYED	BY	DATE
NOTE BOOK	PLOTTED		
NO.	TEMPLATE		
	AREAS		
	CHECKED		

ORIGINAL SURVEY	SURVEYED	BY	DATE
NOTE BOOK	PLOTTED		
NO.	TEMPLATE		
	AREAS		
	CHECKED		

MODEL: P:_ramp\65-211-00.00 (Sheet)
 FILE NAME: p:_ramp\65-211-00.00 (Sheet)\Cross Sections\211+50.00\Eng\Drawings\System_Exchange\Ramp_BD_Dr_Bowman\Cross_Section\211+50.00\Stage1_PBD.dwg



USER NAME	= jmiddleton	DESIGNED	- JWM	REVISED	-
PLOT SCALE	= 0.16666633 1/ in.	DRAWN	- JWM	REVISED	-
PLOT DATE	= 3/30/2023	CHECKED	- E.JG	REVISED	-
		DATE	- 03/31/2023	REVISED	-

STATE OF ILLINOIS
DEPARTMENT OF TRANSPORTATION

CROSS SECTIONS
RAMP BD STAGE 1

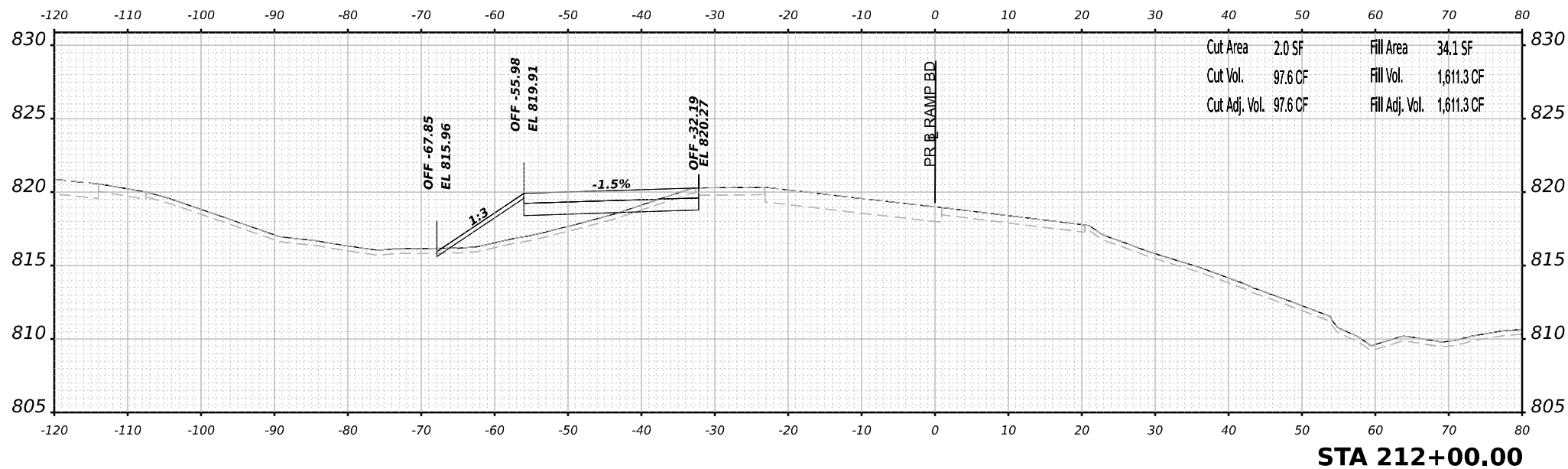
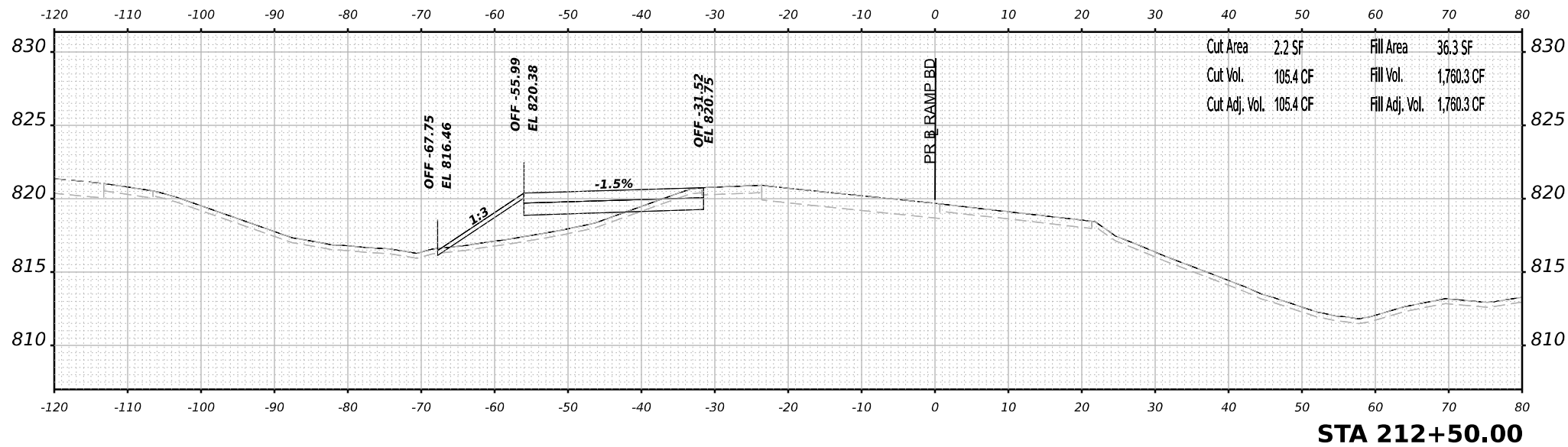
SCALE: N/A SHEET 20 OF 32 SHEETS STA. 211+00.00 TO STA. 211+50.00

F.A.I. RTE.	SECTION	COUNTY	TOTAL SHEETS	SHEET NO.
39	(201-3)K	WINNEBAGO	2192	1475
CONTRACT NO. 64B13				
ILLINOIS FED. AID PROJECT				

FINAL SURVEY NO.	SURVEYED	BY	DATE
NOTE BOOK	PLOTTED		
AREAS CHECKED	TEMPLATE		
	AREAS		
	CHECKED		

ORIGINAL SURVEY NO.	SURVEYED	BY	DATE
NOTE BOOK	PLOTTED		
AREAS CHECKED	TEMPLATE		
	AREAS		
	CHECKED		

MODEL: P:_ramp\65-212-00.00 (Sheet)
 FILE NAME: p:_ramp\65-212-00.00 (Sheet)\Documents\1080910800.00\Eng\Drawings\System\InterchangeRamps\BD_Dir\Bowman\Cross_Sections\212+50.00\Stage1_PBD.dwg



USER NAME	= jmiddleton
PLOT SCALE	= 0.16666633 1/ in.
PLOT DATE	= 3/30/2023

DESIGNED	- JWM
DRAWN	- JWM
CHECKED	- E.JG
DATE	- 03/31/2023

REVISED	-
REVISED	-
REVISED	-
REVISED	-

STATE OF ILLINOIS
DEPARTMENT OF TRANSPORTATION

**CROSS SECTIONS
RAMP BD STAGE 1**

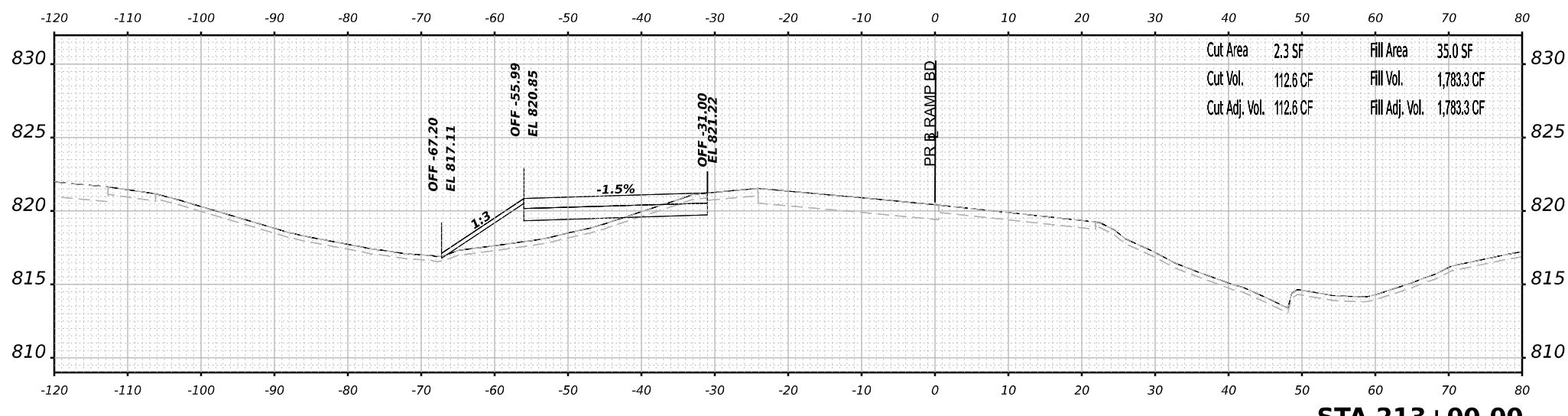
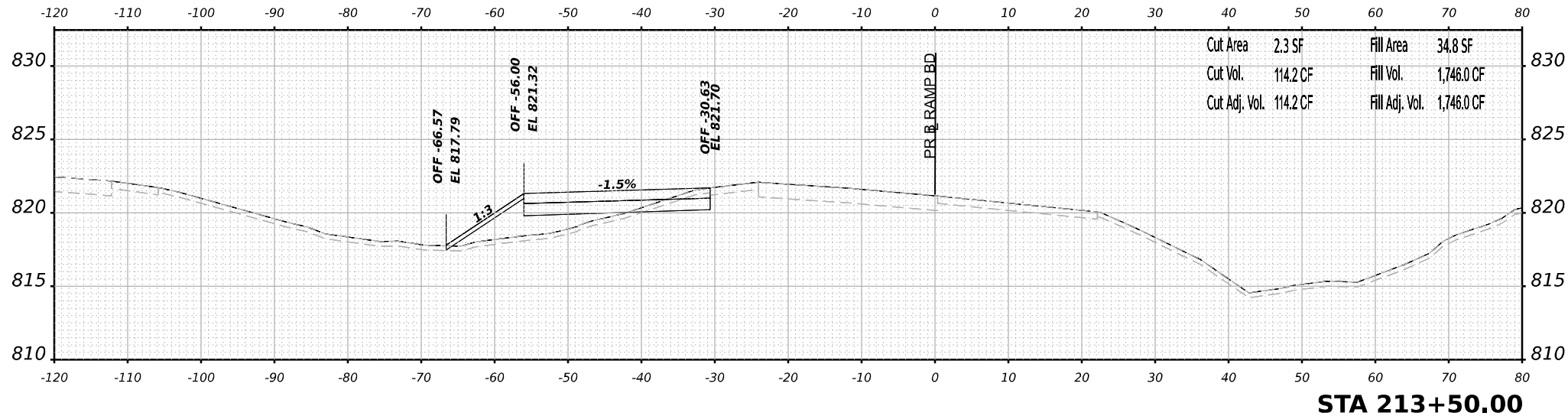
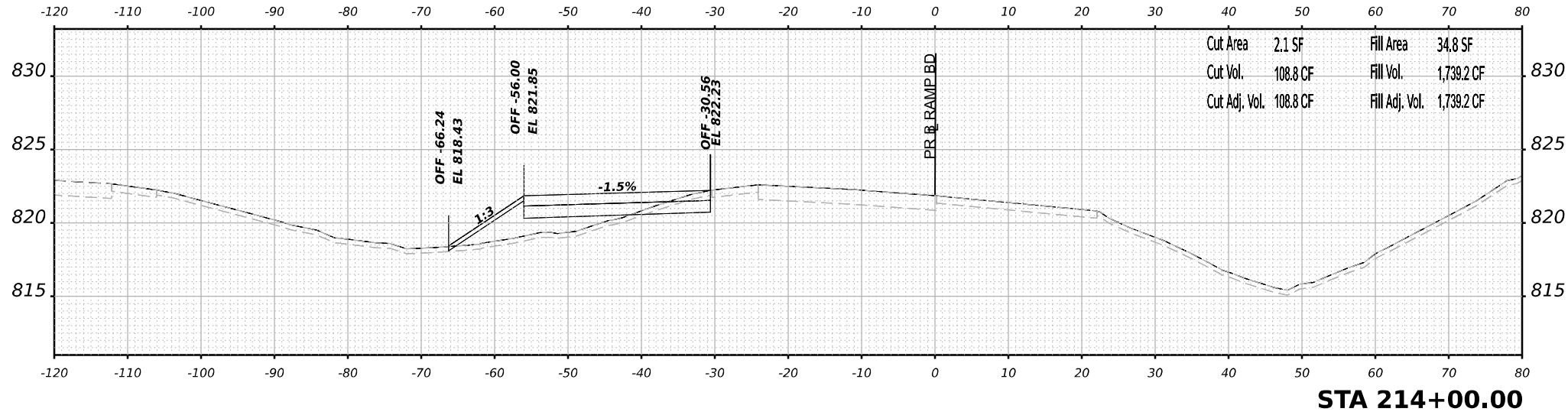
SCALE: N/A SHEET 21 OF 32 SHEETS STA. 212+00.00 TO STA. 212+50.00

F.A.I. RTE.	SECTION	COUNTY	TOTAL SHEETS	SHEET NO.
39	(201-3)K	WINNEBAGO	2192	1476
CONTRACT NO. 64B13				
ILLINOIS FED. AID PROJECT				

DATE	
BY	
SURVEYED	
PLOTTED	
TEMPLATE	
NOTE BOOK	
AREAS CHECKED	
NO.	

DATE	
BY	
SURVEYED	
PLOTTED	
TEMPLATE	
NOTE BOOK	
AREAS CHECKED	
NO.	

MODEL: PR_RampBd_V5 - 213+00.00 (Sheet)
 FILE NAME: p:\projects\new\benby.com\benby.com\sheet\4\Documents\1080910800.00\Eng_Docs\Design\System_Interchange\Ramp_Bd_Da_Bowman\Cross_Sections\214+00.13-Cross-Section-V5-Stage1_PBD.dwg



USER NAME = jmiddleton
 DESIGNED - JWM
 DRAWN - JWM
 CHECKED - EJG
 DATE - 03/31/2023

REVISIONS
 REVISED -
 REVISED -
 REVISED -
 REVISED -

STATE OF ILLINOIS
 DEPARTMENT OF TRANSPORTATION

CROSS SECTIONS
 RAMP BD STAGE 1

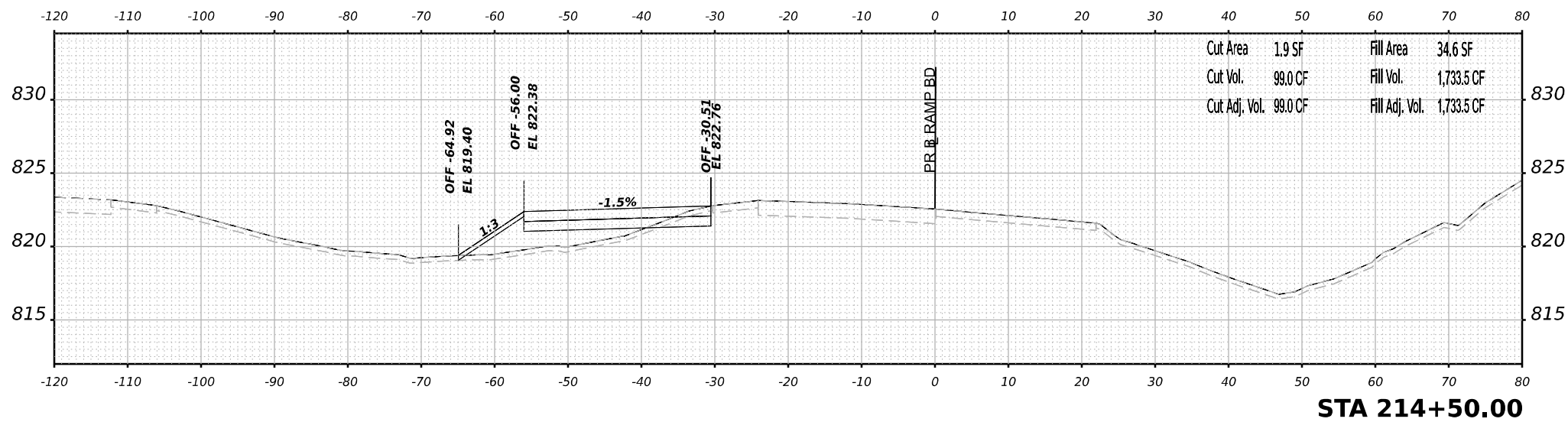
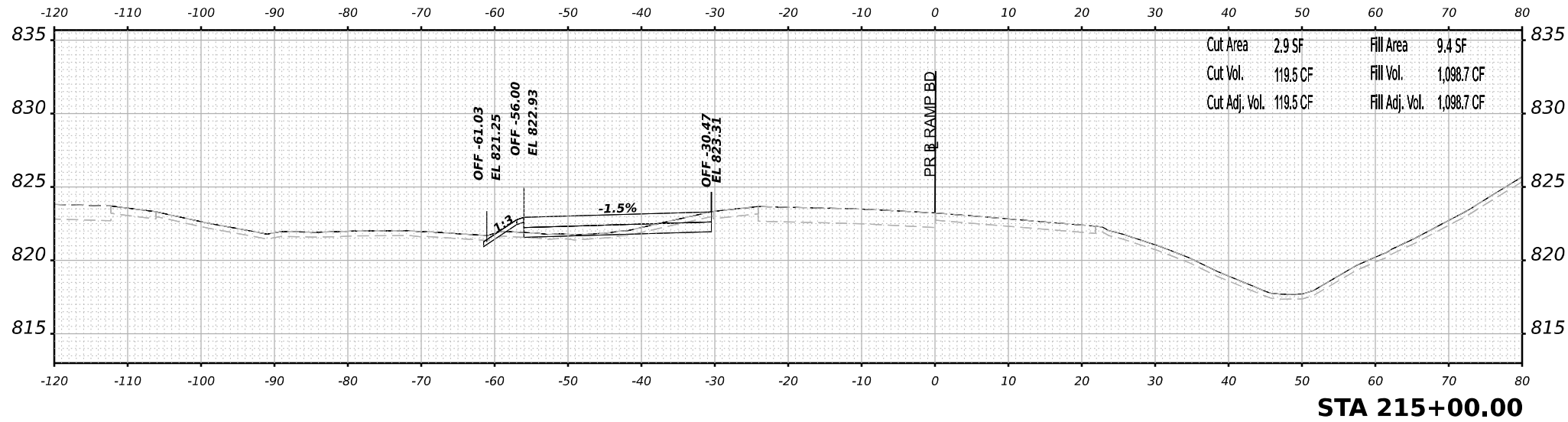
SCALE: N/A SHEET 22 OF 32 SHEETS STA. 213+00.00 TO STA. 214+00.00

F.A.I. RTE.	SECTION	COUNTY	TOTAL SHEETS	SHEET NO.
39	(201-3)K	WINNEBAGO	2192	1477
CONTRACT NO. 64B13				
ILLINOIS FED. AID PROJECT				

FINAL SURVEY NO.	SURVEYED BY	DATE

ORIGINAL SURVEY NO.	SURVEYED BY	DATE

MODEL: PL_RampBD_XS-214+50.00 (Sheet)
 FILE NAME: p:\projects\new\benby.com\benby.com\sheet\4\Documents\1090910800\Eng_Docs\Design\System_Interchange\Ramp BD_Dir\Bowman\Cross_Sections\214+50.00\XS-Stage1_PBD.dgn



USER NAME	= jmiddleton
PLOT SCALE	= 0.16666633 1/ in.
PLOT DATE	= 3/30/2023

DESIGNED	- JWM
DRAWN	- JWM
CHECKED	- E.JG
DATE	- 03/31/2023

REVISED	-
REVISED	-
REVISED	-
REVISED	-

STATE OF ILLINOIS
 DEPARTMENT OF TRANSPORTATION

**CROSS SECTIONS
 RAMP BD STAGE 1**

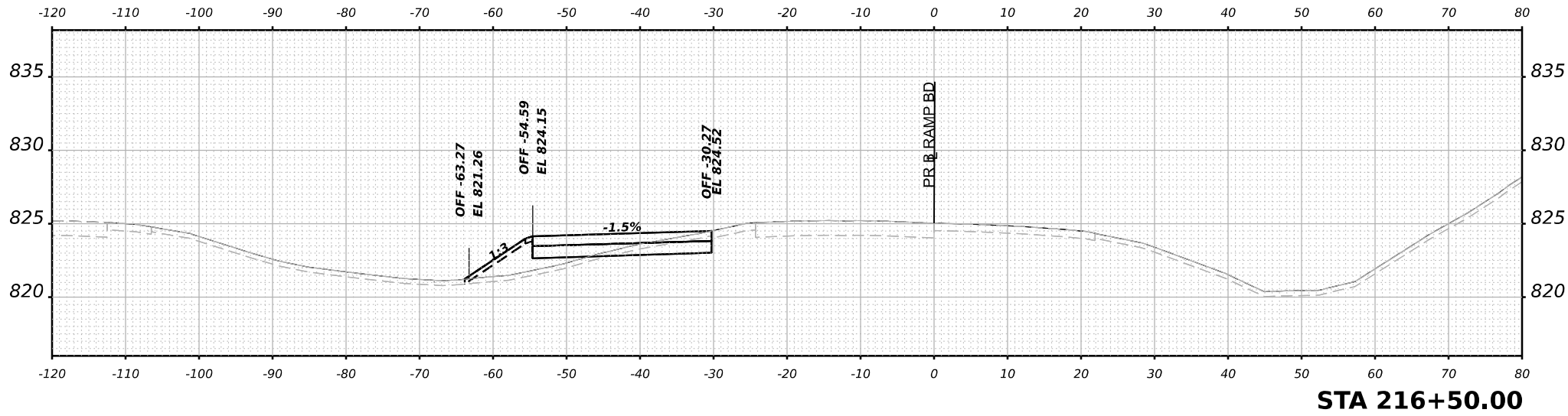
SCALE: N/A SHEET 23 OF 32 SHEETS STA. 214+50.00 TO STA. 215+00.00

F.A.I. RTE.	SECTION	COUNTY	TOTAL SHEETS	SHEET NO.
39	(201-3)K	WINNEBAGO	2192	1478
CONTRACT NO. 64B13				
ILLINOIS FED. AID PROJECT				

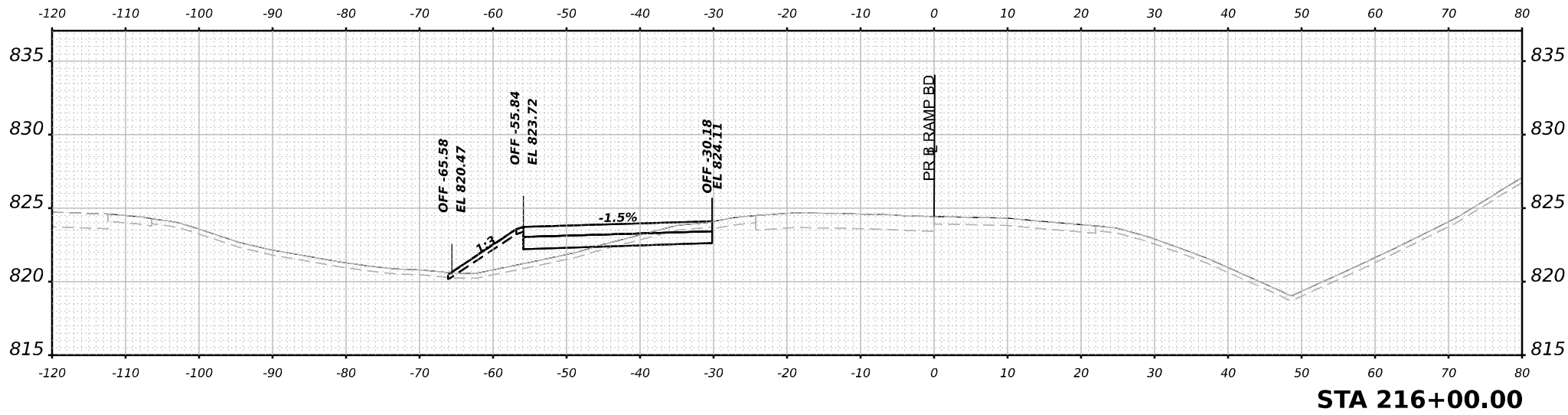
FINAL SURVEY NO.	SURVEYED BY	DATE

ORIGINAL SURVEY NO.	SURVEYED BY	DATE

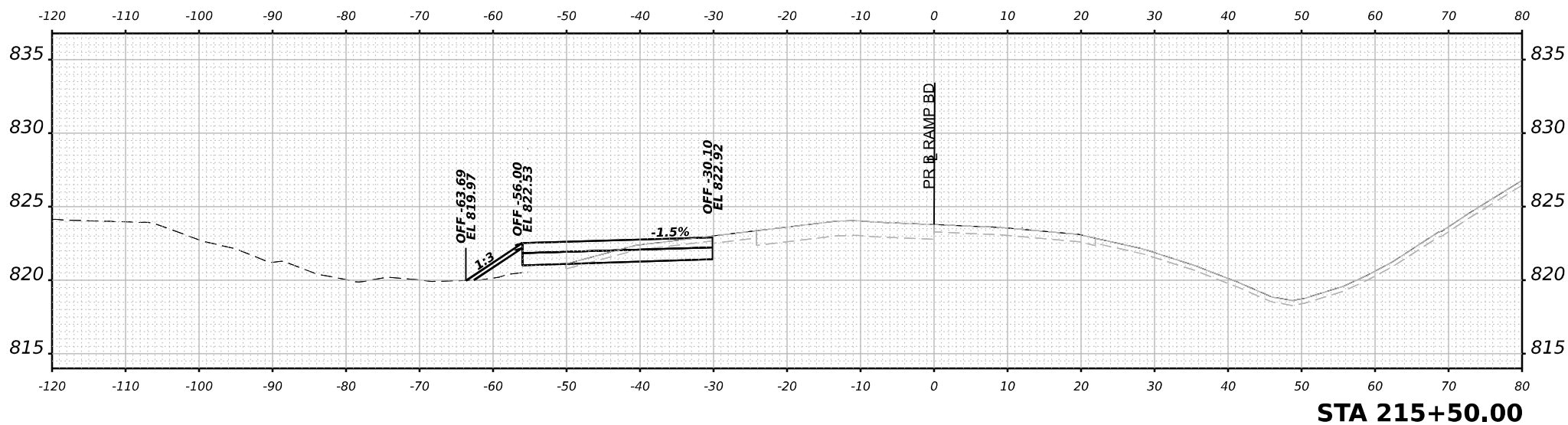
MODEL: PR_rampbd_xs_215+50.00 (Sheet)
 FILE NAME: jmiddleton\work\2023\20230331\20230331\20230331\Cross_Section\215+50.00\PRBD.dwg



STA 216+50.00



STA 216+00.00



STA 215+50.00



USER NAME = jmiddleton
 DESIGNED - JWM
 DRAWN - JWM
 CHECKED - EJG
 DATE - 03/31/2023

DESIGNED - JWM
 DRAWN - JWM
 CHECKED - EJG
 DATE - 03/31/2023

REVISED -
 REVISED -
 REVISED -
 REVISED -

STATE OF ILLINOIS
 DEPARTMENT OF TRANSPORTATION

CROSS SECTIONS
 RAMP BD STAGE 1

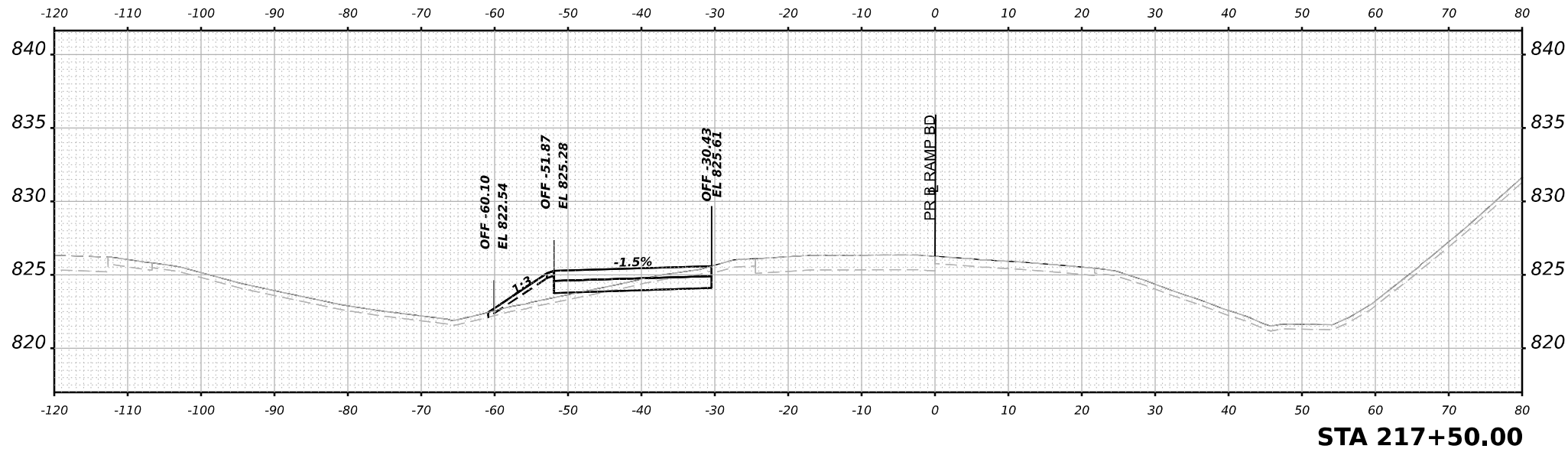
SCALE: N/A SHEET 24 OF 32 SHEETS STA. 215+50.00 TO STA. 216+50.00

F.A.I. RTE.	SECTION	COUNTY	TOTAL SHEETS	SHEET NO.
39	(201-3)K	WINNEBAGO	2192	1479
CONTRACT NO. 64B13				
ILLINOIS FED. AID PROJECT				

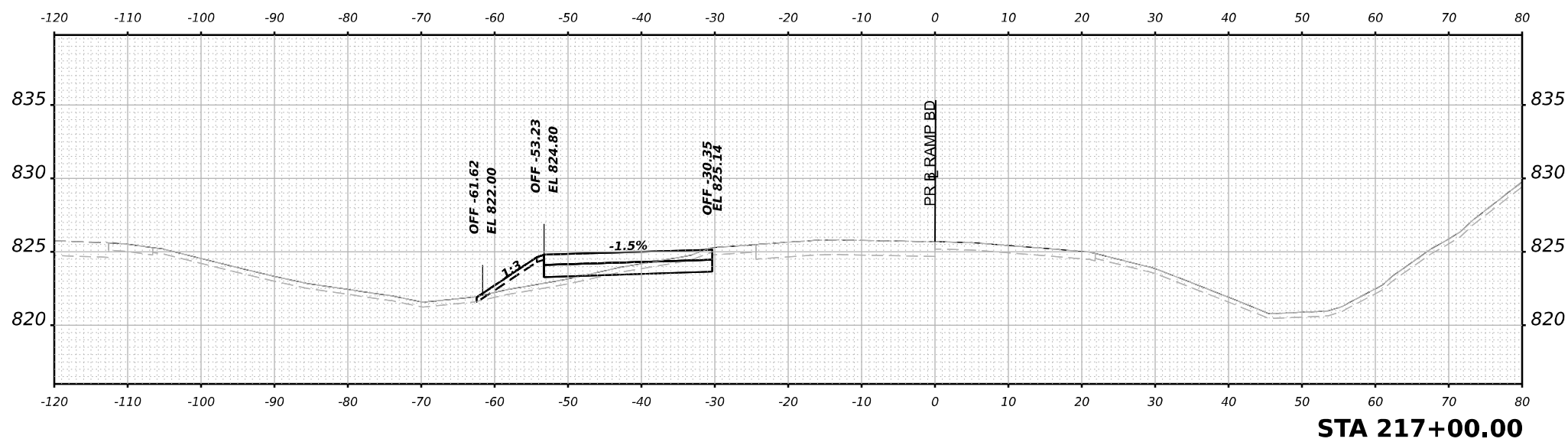
FINAL SURVEY NO.	BY	DATE
SURVEYED		
PLOTTED		
TEMPLATE		
AREAS		
CHECKED		

ORIGINAL SURVEY NO.	BY	DATE
SURVEYED		
PLOTTED		
TEMPLATE		
AREAS		
CHECKED		

MODEL: PL_RampBd_XS - 217+00.00 (Sheet)
 FILE NAME: p:\projects\new\benly.com\benly.com\sheet\4\Documents\1090910800\Eng\Docs\Design\System\InterchangeRamps\RD_Da Bowman\Cross Sections\217+00.00\Stage1_PBD.dgn



STA 217+50.00



STA 217+00.00



USER NAME	= jmiddleton	DESIGNED	- JWM	REVISED	-
PLOT SCALE	= 0.16666633 1/ in.	DRAWN	- JWM	REVISED	-
PLOT DATE	= 3/30/2023	CHECKED	- E.JG	REVISED	-
		DATE	- 03/31/2023	REVISED	-

STATE OF ILLINOIS
 DEPARTMENT OF TRANSPORTATION

CROSS SECTIONS
 RAMP BD STAGE 1

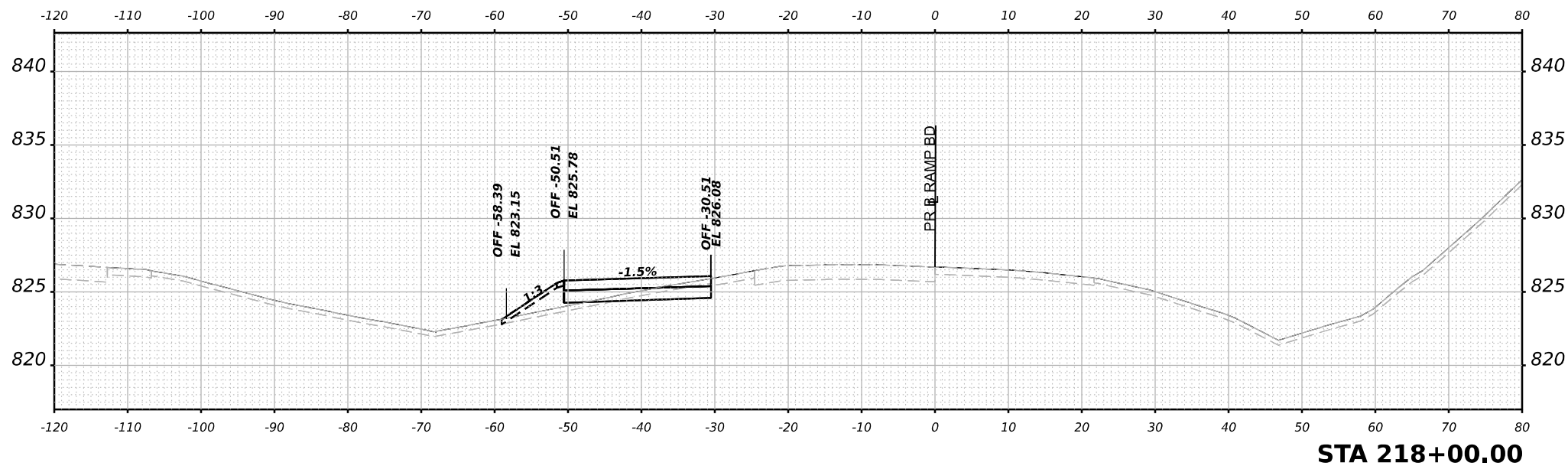
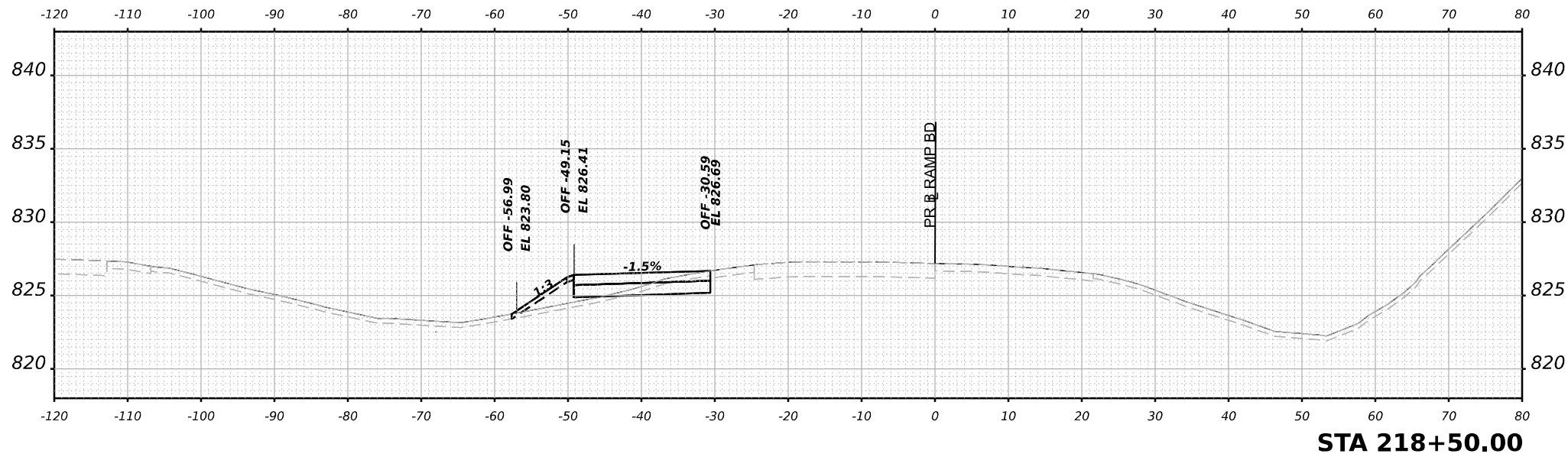
SCALE: N/A SHEET 25 OF 32 SHEETS STA. 217+00.00 TO STA. 217+50.00

F.A.I. RTE.	SECTION	COUNTY	TOTAL SHEETS	SHEET NO.
39	(201-3)K	WINNEBAGO	2192	1480
CONTRACT NO. 64B13				
ILLINOIS FED. AID PROJECT				

FINAL SURVEY NO.	SURVEYED BY	DATE

ORIGINAL SURVEY NO.	SURVEYED BY	DATE

MODEL: PL_rampbd_xs_218+00.00 (Sheet)
 FILE NAME: p:\projects\new\benly.com\benly.com\sheet\4\Documents\1020910800\Eng\Docs\Design\System\InterchangeRamps\BD_Dir\Bowman\Cross_Sections\218+00.00\Stage1_PBD.dgn



USER NAME	= jmiddleton	DESIGNED	- JWM	REVISED	-
PLOT SCALE	= 0.16666633 1/ in.	DRAWN	- JWM	REVISED	-
PLOT DATE	= 3/30/2023	CHECKED	- EJG	REVISED	-
		DATE	- 03/31/2023	REVISED	-

STATE OF ILLINOIS
 DEPARTMENT OF TRANSPORTATION

CROSS SECTIONS
 RAMP BD STAGE 1

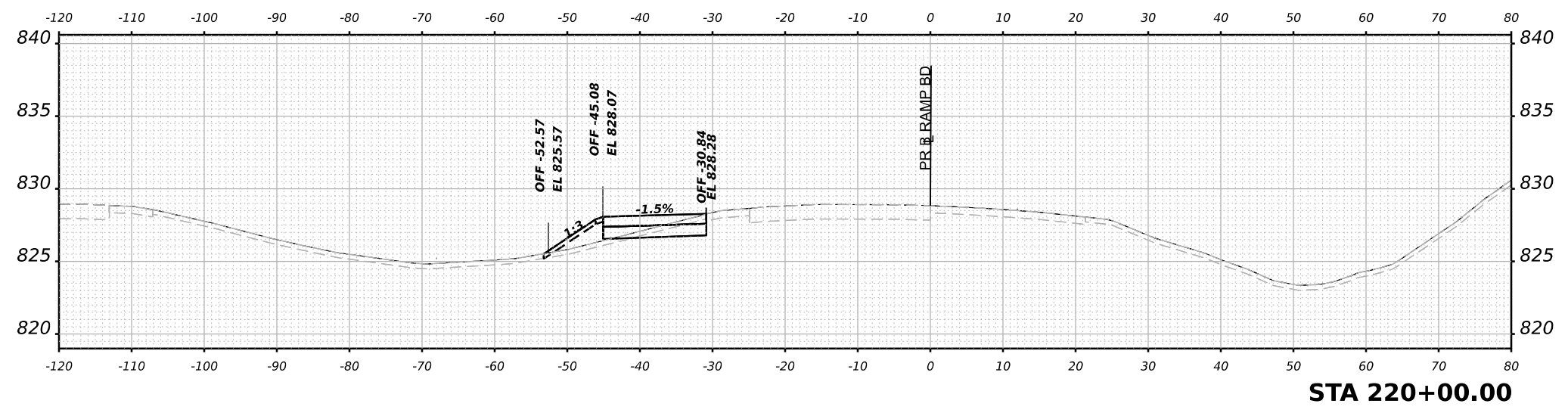
SCALE: N/A SHEET 26 OF 32 SHEETS STA. 218+00.00 TO STA. 218+50.00

F.A.I. RTE.	SECTION	COUNTY	TOTAL SHEETS	SHEET NO.
39	(201-3)K	WINNEBAGO	2192	1481
CONTRACT NO. 64B13				
ILLINOIS FED. AID PROJECT				

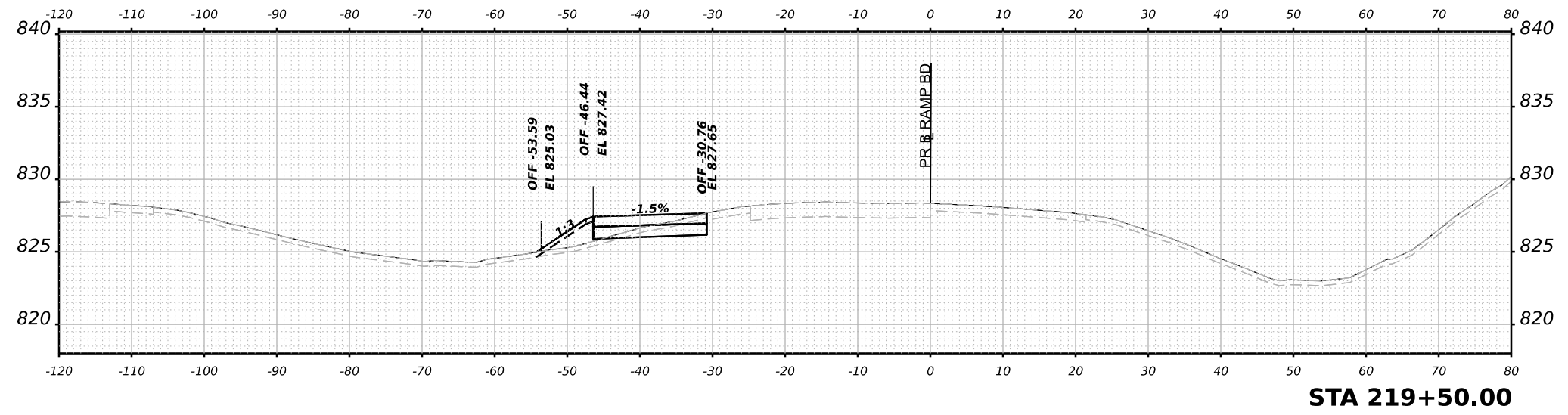
FINAL SURVEY NO.	DATE
SURVEYED	BY
PLOTTED	
TEMPLATE	
AREAS	
CHECKED	

ORIGINAL SURVEY NO.	DATE
SURVEYED	BY
PLOTTED	
TEMPLATE	
AREAS	
CHECKED	

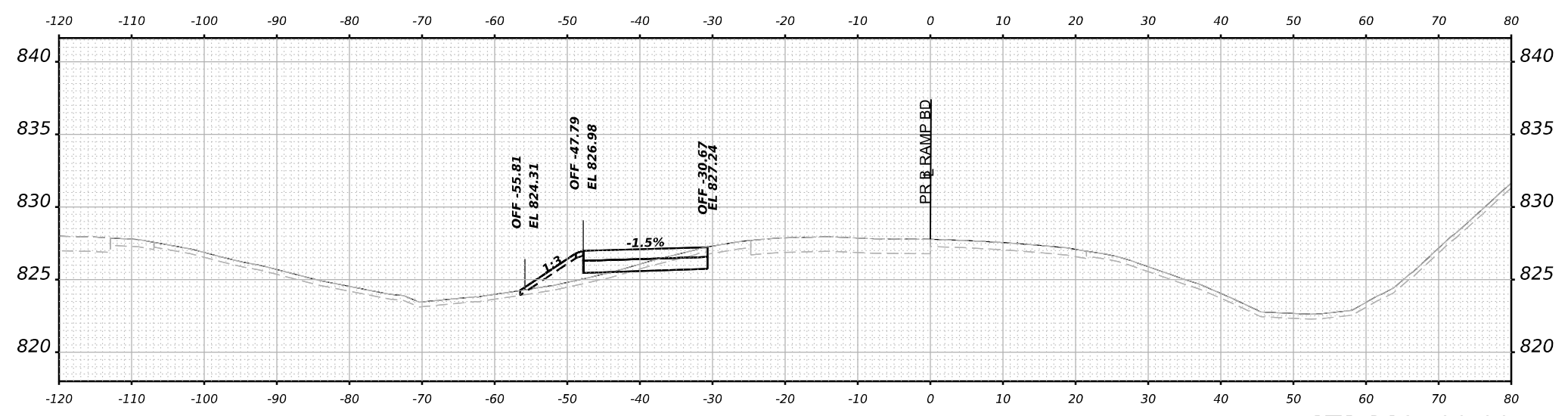
MODEL: PR_ramp65_x5-219+00.00 (Sheet)
 FILE NAME: p:\projects\new\benly.com\benly.com\sheet\4\Documents\1090910800.00\Eng\Drawings\System\InterchangeRamps\BD_Da Bowman\Cross_Sections\219+00.00\Sta19_PBD.dwg



STA 220+00.00



STA 219+50.00



STA 219+00.00



USER NAME	= jmiddleton	DESIGNED	- JWM	REVISED	-
PLOT SCALE	= 0.16666633 1/ in.	DRAWN	- JWM	REVISED	-
PLOT DATE	= 3/30/2023	CHECKED	- EJG	REVISED	-
		DATE	- 03/31/2023	REVISED	-

STATE OF ILLINOIS
 DEPARTMENT OF TRANSPORTATION

CROSS SECTIONS
 RAMP BD STAGE 1

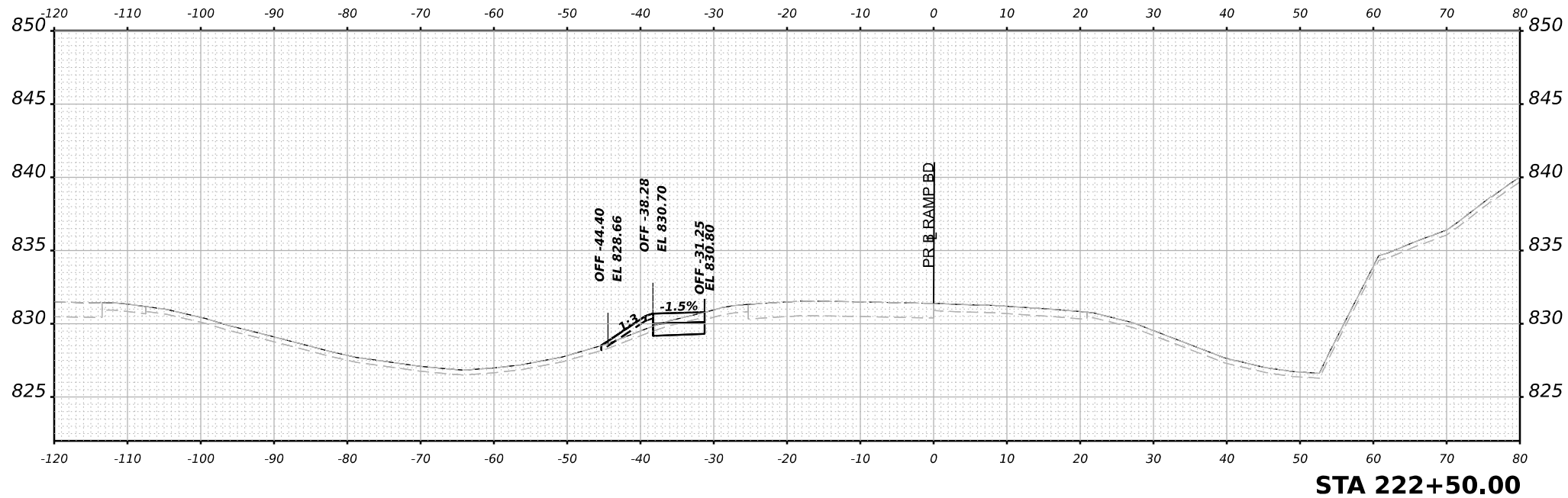
SCALE: N/A SHEET 27 OF 32 SHEETS STA. 219+00.00 TO STA. 220+00.00

F.A.I. RTE.	SECTION	COUNTY	TOTAL SHEETS	SHEET NO.
39	(201-3)K	WINNEBAGO	2192	1482
CONTRACT NO. 64B13				
ILLINOIS FED. AID PROJECT				

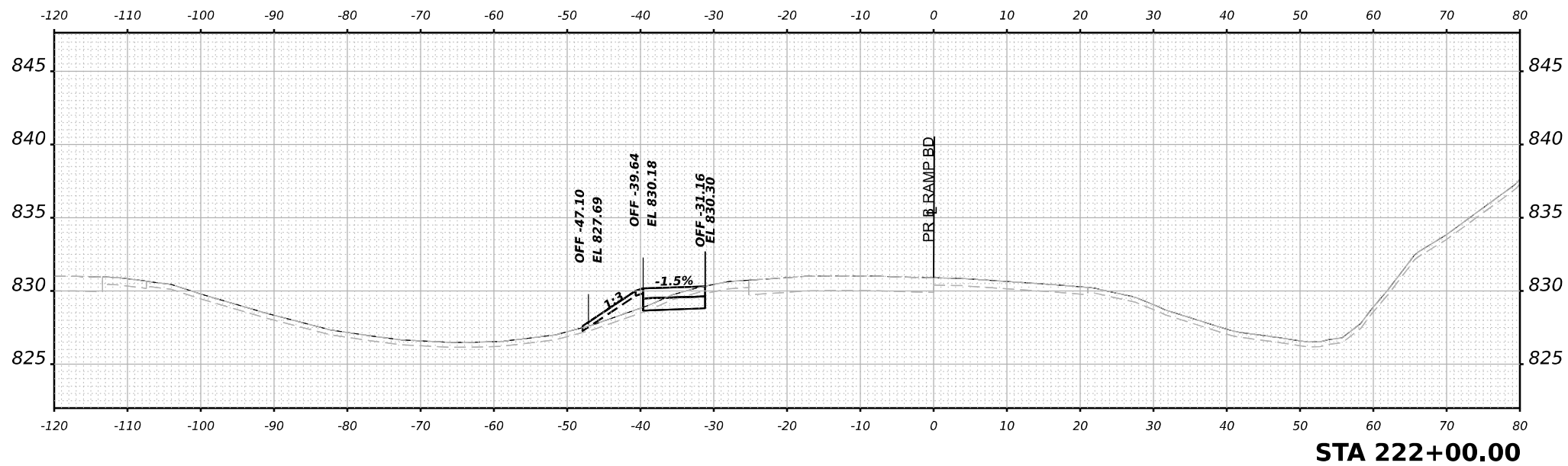
FINAL SURVEY NO.	SURVEYED	BY	DATE
NOTE BOOK	PLOTTED		
AREAS CHECKED	TEMPLATE		
	AREAS		
	CHECKED		

ORIGINAL SURVEY NO.	SURVEYED	BY	DATE
NOTE BOOK	PLOTTED		
AREAS CHECKED	TEMPLATE		
	AREAS		
	CHECKED		

MODEL: PL_RampBd_V5 - 222+00.00 (Sheet)
 FILE NAME: p:\projects\new\benby.com\benby.com\sheet\4\Documents\1090910800\Eng\Docs\Design\System_Interchange\Ramp_Bd_Db\Bowman\Cross_Sections\222+00.00\Stage1_PBD.dgn



STA 222+50.00



STA 222+00.00



USER NAME	= jmiddleton	DESIGNED	- JWM	REVISED	-
PLOT SCALE	= 0.16666633 1/ in.	DRAWN	- JWM	REVISED	-
PLOT DATE	= 3/30/2023	CHECKED	- E.JG	REVISED	-
		DATE	- 03/31/2023	REVISED	-

STATE OF ILLINOIS
DEPARTMENT OF TRANSPORTATION

CROSS SECTIONS
RAMP BD STAGE 1

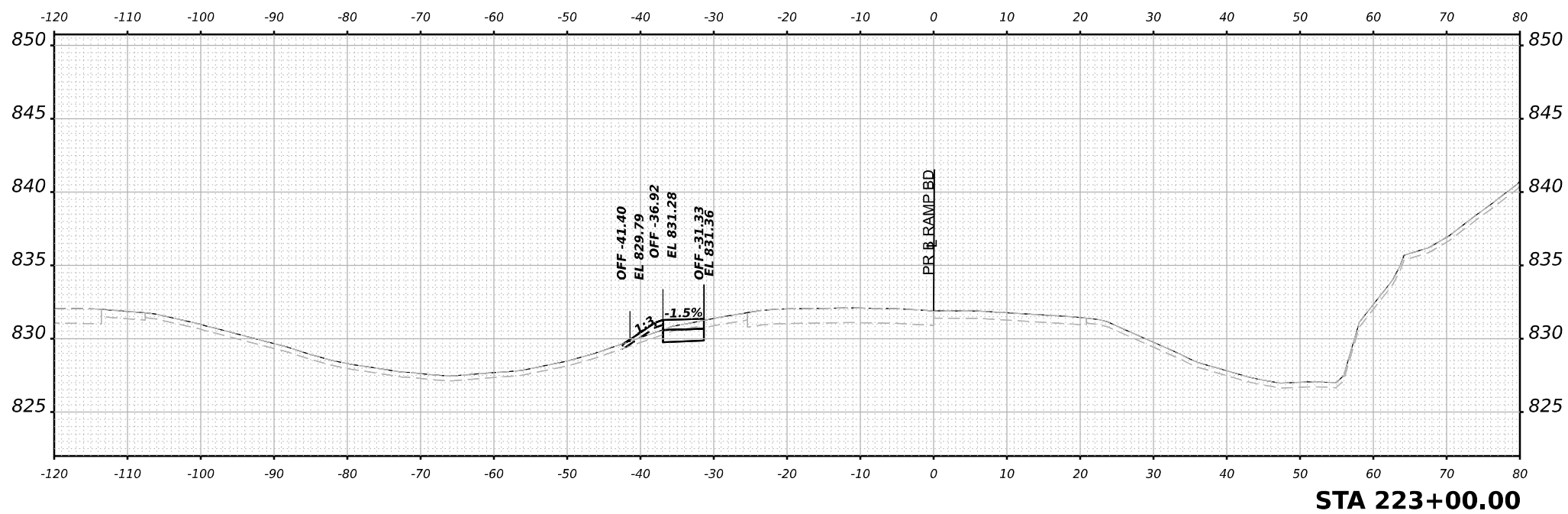
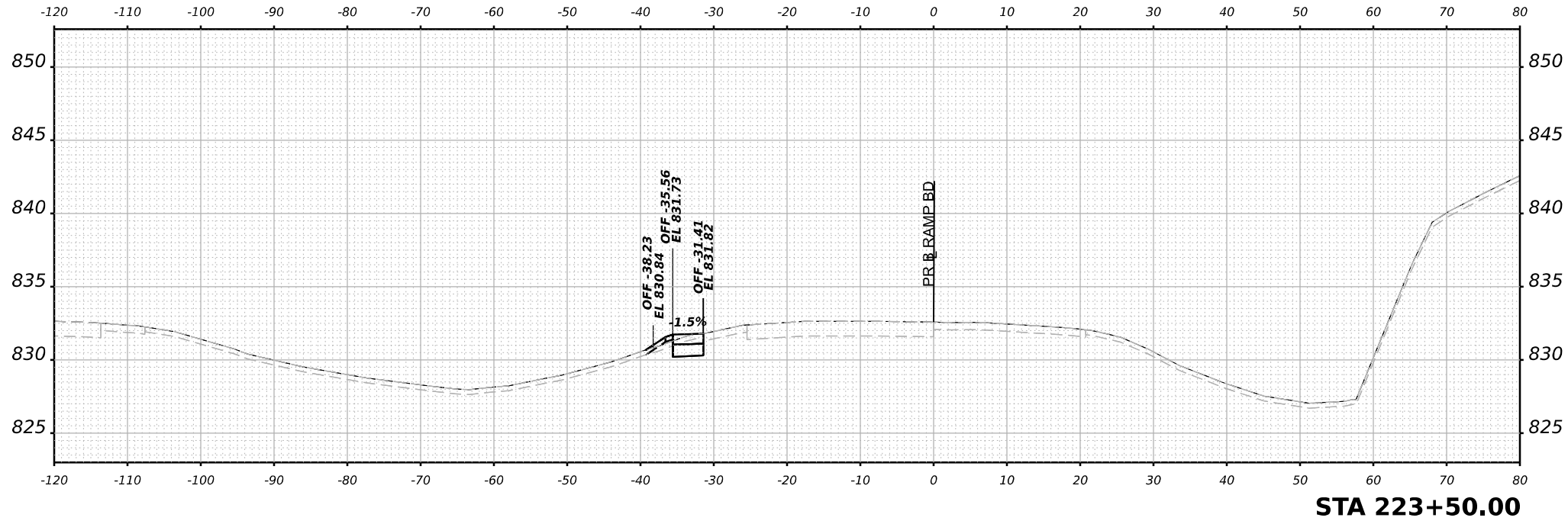
SCALE: N/A SHEET 29 OF 32 SHEETS STA. 220+00.00 TO STA. 222+50.00

F.A.I. RTE.	SECTION	COUNTY	TOTAL SHEETS	SHEET NO.
39	(201-3)K	WINNEBAGO	2192	1484
CONTRACT NO. 64B13				
ILLINOIS FED. AID PROJECT				

FINAL SURVEY	SURVEYED	BY	DATE
NOTE BOOK	PLOTTED		
NO.	TEMPLATE		
	AREAS		
	CHECKED		

ORIGINAL SURVEY	SURVEYED	BY	DATE
NOTE BOOK	PLOTTED		
NO.	TEMPLATE		
	AREAS		
	CHECKED		

MODEL: PL_RampBd_V5 - 223+00.00 (Sheet)
 FILE NAME: p:\bentech\work\2023\03\23\223+00.00\Eng\Drawings\System\InterchangeRampBd_BD_Bowman\Cross Sections\223+00.00\Stage1_RampBd.dwg



USER NAME	= jmiddleton	DESIGNED	- JWM	REVISED	-
PLOT SCALE	= 0.16666633 1/ in.	DRAWN	- JWM	REVISED	-
PLOT DATE	= 3/30/2023	CHECKED	- EJG	REVISED	-
		DATE	- 03/31/2023	REVISED	-

STATE OF ILLINOIS
 DEPARTMENT OF TRANSPORTATION

CROSS SECTIONS
 RAMP BD STAGE 1

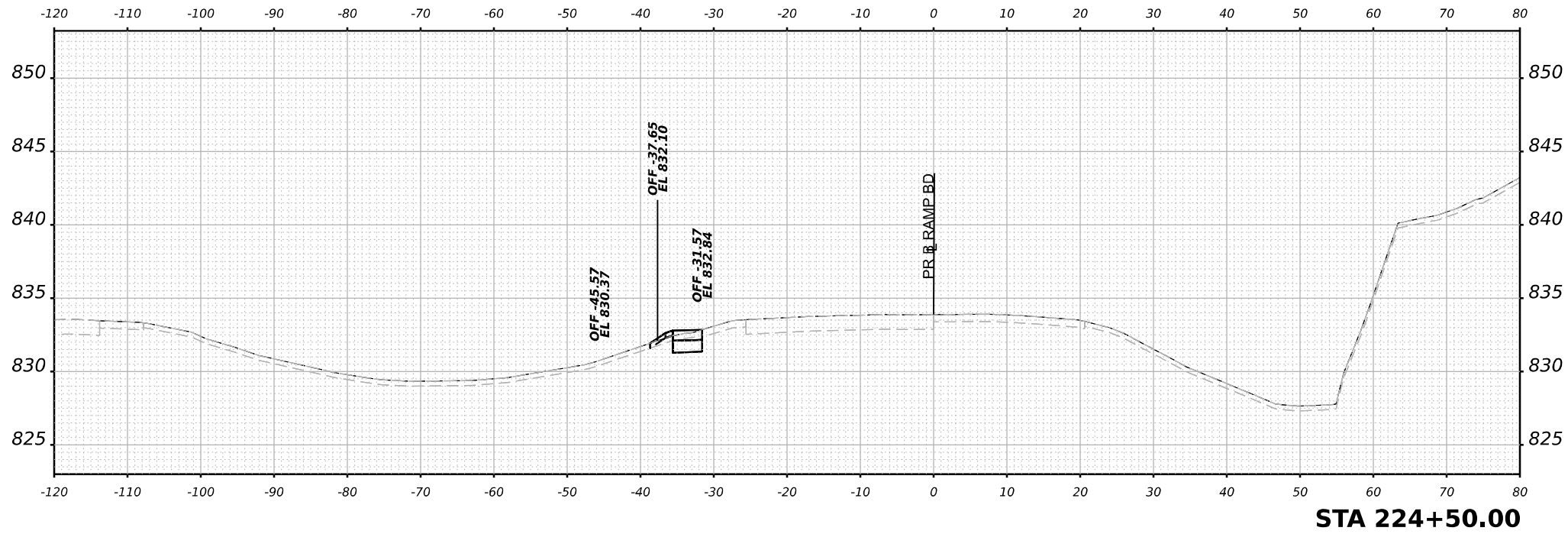
SCALE: N/A SHEET 30 OF 32 SHEETS STA. 223+00.00 TO STA. 223+50.00

F.A.I. RTE.	SECTION	COUNTY	TOTAL SHEETS	SHEET NO.
39	(201-3)K	WINNEBAGO	2192	1485
CONTRACT NO. 64B13				
ILLINOIS FED. AID PROJECT				

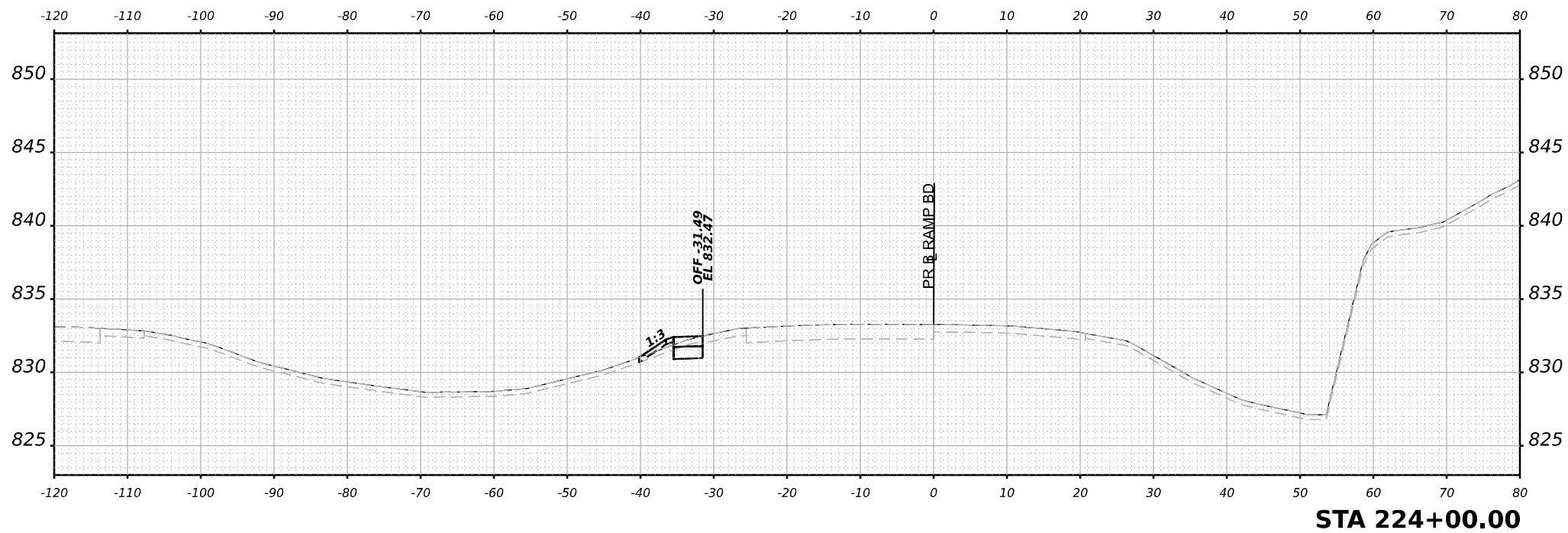
FINAL SURVEY NO.	SURVEYED	BY	DATE
NOTE BOOK	PLOTTED		
AREAS	TEMPLATE		
CHECKED	AREAS		

ORIGINAL SURVEY NO.	SURVEYED	BY	DATE
NOTE BOOK	PLOTTED		
AREAS	TEMPLATE		
CHECKED	AREAS		

MODEL: PL_rampbd_xs_224+00.00 (Sheet)
 FILE NAME: p:\projects\new\benly.com\benly.com\sheet\4\Documents\1080910800.00\Eng\Docs\Design\System_Exchange\Ramp_BD_D8_Bowman\Cross_Sections\224+00.00\Stage1_PBD.dgn



STA 224+50.00



STA 224+00.00



USER NAME	= jmiddleton
PLOT SCALE	= 0.16666633 1/ in.
PLOT DATE	= 3/30/2023

DESIGNED	- JWM
DRAWN	- JWM
CHECKED	- E.JG
DATE	- 03/31/2023

REVISED	-
REVISED	-
REVISED	-
REVISED	-

STATE OF ILLINOIS
 DEPARTMENT OF TRANSPORTATION

CROSS SECTIONS
 RAMP BD STAGE 1

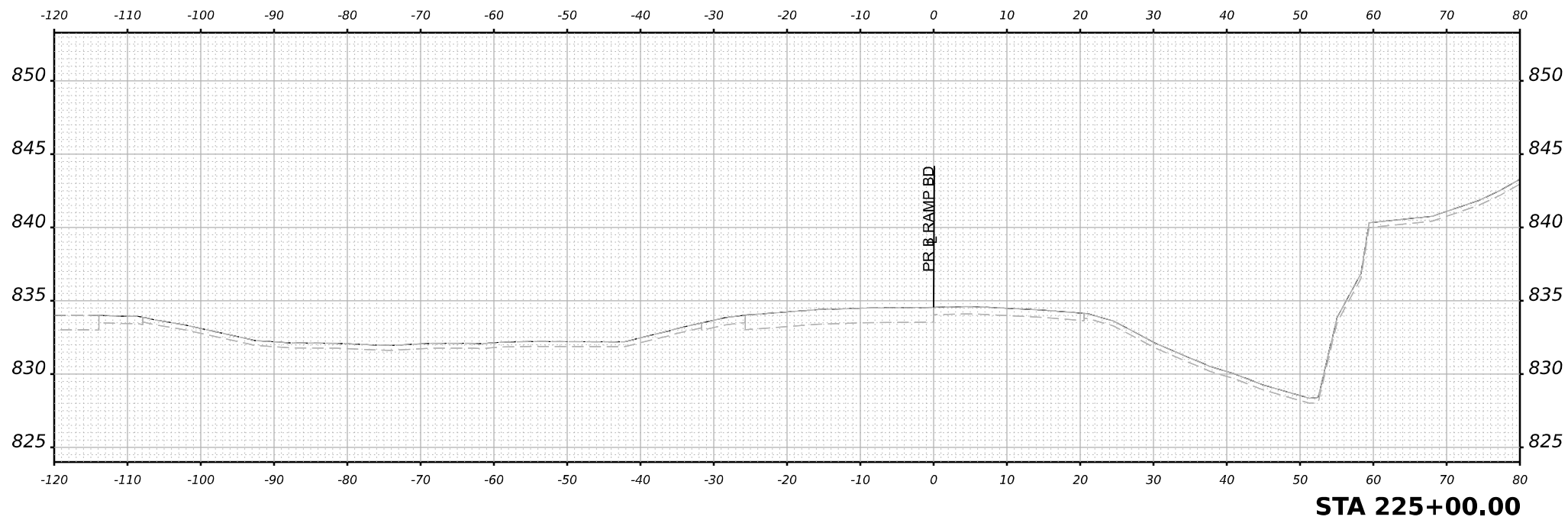
SCALE: N/A SHEET 31 OF 32 SHEETS STA. 224+00.00 TO STA. 224+50.00

F.A.I. RTE.	SECTION	COUNTY	TOTAL SHEETS	SHEET NO.
39	(201-3)K	WINNEBAGO	2192	1486
CONTRACT NO. 64B13				
ILLINOIS FED. AID PROJECT				

FINAL SURVEY NO.	SURVEYED PLOTTED AREAS CHECKED	BY	DATE

ORIGINAL SURVEY NO.	SURVEYED PLOTTED AREAS CHECKED	BY	DATE

MODEL: PL_RampBd_X5-225+00.00 [Sheet]
 FILE NAME: p:\p\research\winnebago\combestech\4\Documents\1080910800.00\Eng_Docs\Design\System_Interchange\Ramps_BD_Da [Bowman]\Cross_Sections\225+00.00\X5-Stage1_PRBd.dgn



USER NAME = jmiddleton	DESIGNED - JWM	REVISED -
PLOT SCALE = 0.16666633 1/ in.	DRAWN - JWM	REVISED -
PLOT DATE = 3/30/2023	CHECKED - E.JG	REVISED -
	DATE - 03/31/2023	REVISED -

STATE OF ILLINOIS
 DEPARTMENT OF TRANSPORTATION

CROSS SECTIONS
 RAMP BD STAGE 1

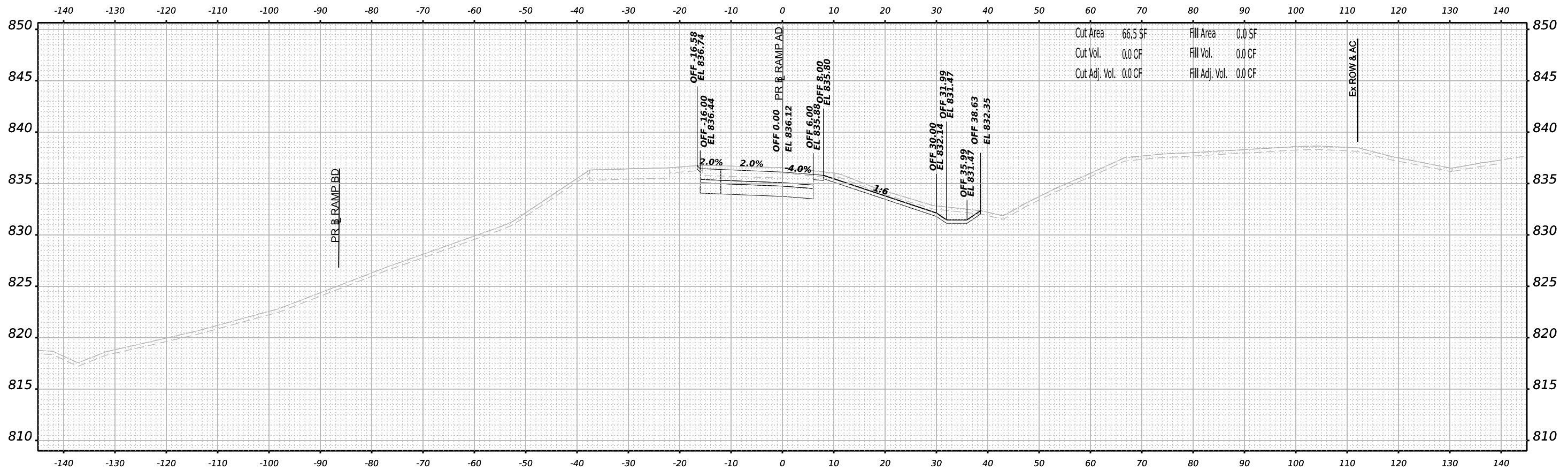
SCALE: N/A SHEET 32 OF 32 SHEETS STA. 225+00.00 TO STA. 225+00.00

F.A.I. RTE.	SECTION	COUNTY	TOTAL SHEETS	SHEET NO.
39	(201-3)K	WINNEBAGO	2192	1487
CONTRACT NO. 64B13				
ILLINOIS FED. AID PROJECT				

FINAL SURVEY NO.	SURVEYED	BY	DATE
NOTE BOOK	PLOTTED		
AREAS CHECKED	TEMPLATE		
	AREAS		
	CHECKED		

ORIGINAL SURVEY NO.	SURVEYED	BY	DATE
NOTE BOOK	PLOTTED		
AREAS CHECKED	TEMPLATE		
	AREAS		
	CHECKED		

MODEL: PRAMPAD_05-80+00.00 [Sheet]
 FILE NAME: p:\bentech\new\utility.com\amesh\ch4\Documents\1020910800\Eng\Draw\Design\System\InterchangeRamps\RD_Dr\Bowman\Cross Sections\024613-Cross\Sta10+00-Stage2.dgn



STA 80+00.00



USER NAME	= jmiddleton
PLOT SCALE	= 0.16666633 1/ in.
PLOT DATE	= 3/30/2023

DESIGNED	- JWM
DRAWN	- JWM
CHECKED	- EJG
DATE	- 03/31/2023

REVISED	-
REVISED	-
REVISED	-
REVISED	-

STATE OF ILLINOIS
DEPARTMENT OF TRANSPORTATION

**CROSS SECTIONS
RAMP AD STAGE 2**

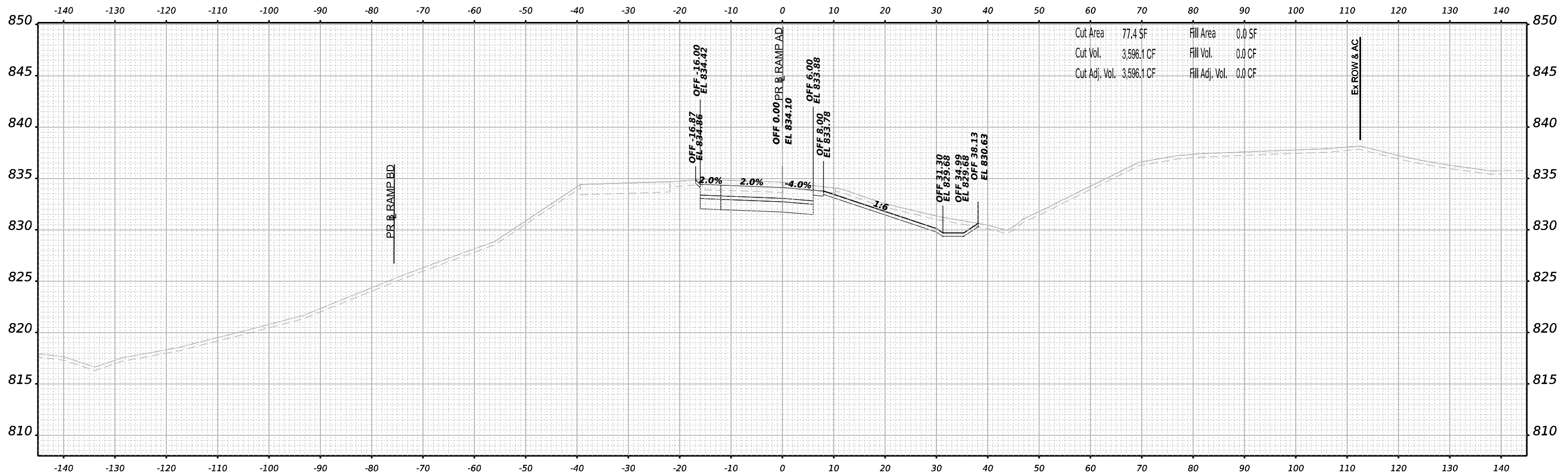
SCALE: N/A SHEET 1 OF 51 SHEETS STA. 80+00.00 TO STA. 80+00.00

F.A.I. RTE.	SECTION	COUNTY	TOTAL SHEETS	SHEET NO.
39	(201-3)K	WINNEBAGO	2192	1488
CONTRACT NO. 64B13				
ILLINOIS FED. AID PROJECT				

FINAL SURVEY NO.	SURVEYED PLOTTED TEMPLATE AREAS CHECKED	BY	DATE

ORIGINAL SURVEY NO.	SURVEYED PLOTTED TEMPLATE AREAS CHECKED	BY	DATE

MODEL: PRAMPAD_05-80+50.00 [Sheet]
 FILE NAME: p:\bentech\new\benetech\4\Documents\1020910800\00\Eng\Docs\Design\System\Interchange\Ramps\RD_Dr\Bowman\Cross_Section\0244813-Cross\Stage2.dgn



STA 80+50.00



USER NAME = jmiddleton	DESIGNED - JWM	REVISED -
PLOT SCALE = 0.16666633 1/ in.	DRAWN - JWM	REVISED -
PLOT DATE = 3/30/2023	CHECKED - EJG	REVISED -
	DATE - 03/31/2023	REVISED -

STATE OF ILLINOIS
 DEPARTMENT OF TRANSPORTATION

**CROSS SECTIONS
 RAMP AD STAGE 2**

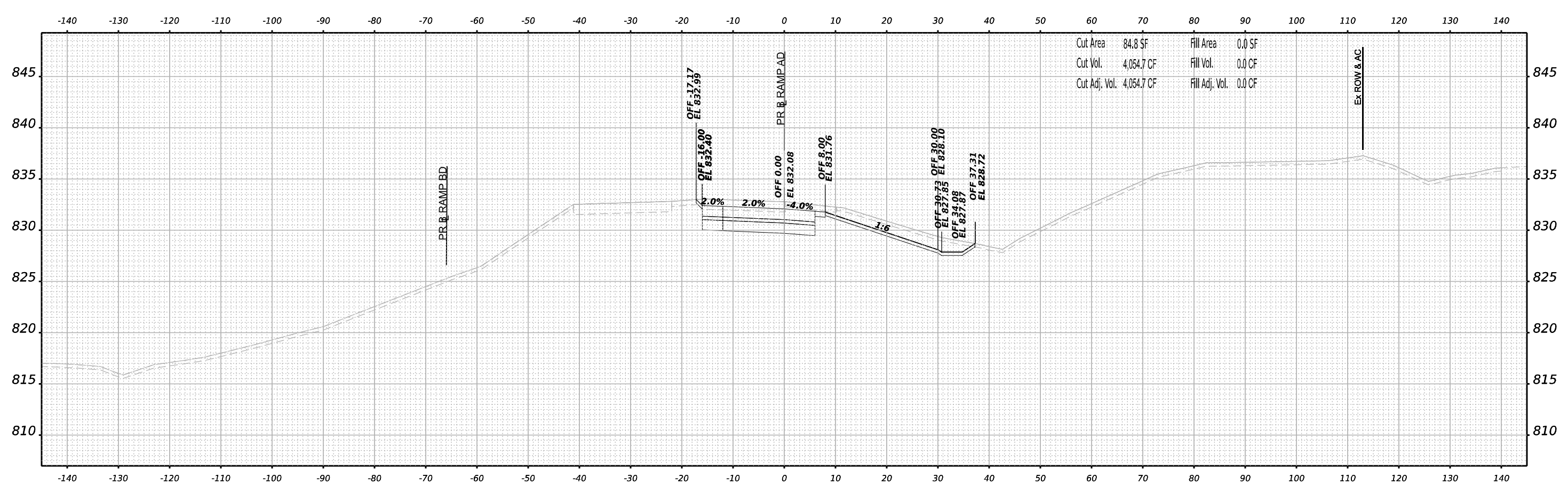
SCALE: N/A SHEET 2 OF 51 SHEETS STA. 80+50.00 TO STA. 80+50.00

F.A.I. RTE.	SECTION	COUNTY	TOTAL SHEETS	SHEET NO.
39	(201-3)K	WINNEBAGO	2192	1489
CONTRACT NO. 64B13				
ILLINOIS FED. AID PROJECT				

FINAL SURVEY NO.	SURVEYED	BY	DATE
	NOTE BOOK		
	AREAS CHECKED		
	PLOTTED		
	TEMPLATE		

ORIGINAL SURVEY NO.	SURVEYED	BY	DATE
	NOTE BOOK		
	AREAS CHECKED		
	PLOTTED		
	TEMPLATE		

MODEL: PRAMPAD_05_81+00.00 [Sheet]
 FILE NAME: p:\work\research\new\benet\by.com\benet\sta4\Documents\10209108000\Eng\Draws\System\Interchange\Ramp\BD_Dr\Bowman\Cross_Sections\024613-Cross-Sections\Stage2.dgn



USER NAME	= jmiddleton	DESIGNED	- JWM	REVISED	-
PLOT SCALE	= 0.16666633 1/ in.	DRAWN	- JWM	REVISED	-
PLOT DATE	= 3/30/2023	CHECKED	- EJG	REVISED	-
		DATE	- 03/31/2023	REVISED	-

STATE OF ILLINOIS
 DEPARTMENT OF TRANSPORTATION

**CROSS SECTIONS
 RAMP AD STAGE 2**

SCALE: N/A SHEET 3 OF 51 SHEETS STA. 81+00.00 TO STA. 81+00.00

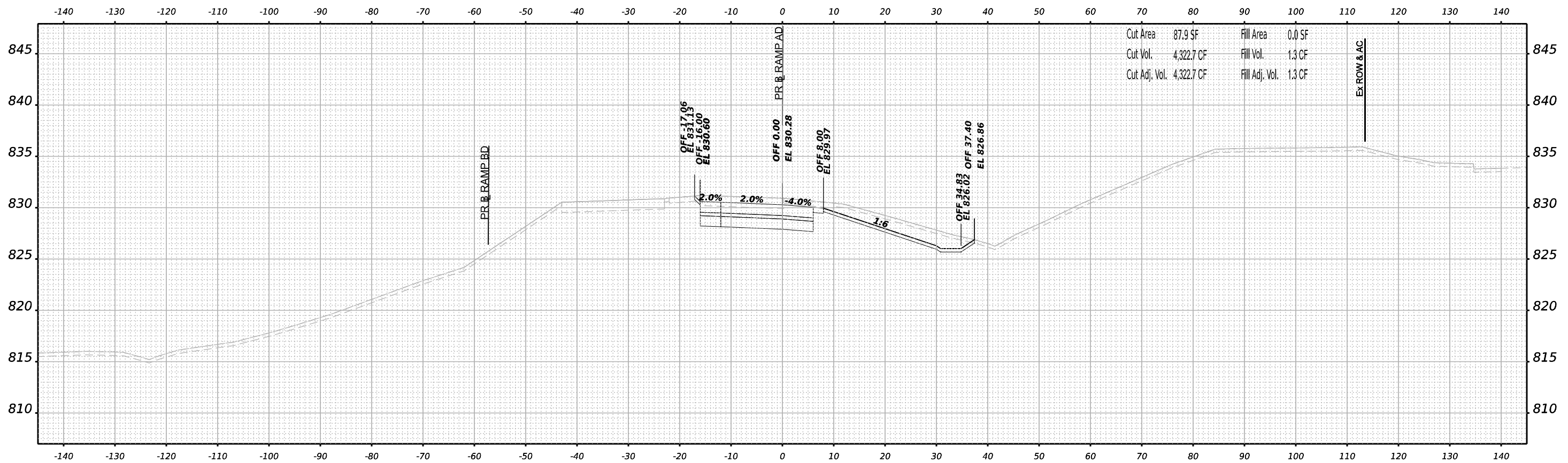
F.A.I. RTE.	SECTION	COUNTY	TOTAL SHEETS	SHEET NO.
39	(201-3)K	WINNEBAGO	2192	1490
CONTRACT NO. 64B13				
ILLINOIS FED. AID PROJECT				

STA 81+00.00

FINAL SURVEY NO.	SURVEYED	BY	DATE
	PLOTTED		
	TEMPLATE		
	AREAS CHECKED		

ORIGINAL SURVEY NO.	SURVEYED	BY	DATE
	PLOTTED		
	TEMPLATE		
	AREAS CHECKED		

MODEL: PRAMPAD_05-81+50.00 [Sheet]
 FILE NAME: p:\work\research\new\benet\by.com\benet\sta\4\Documents\10209\10800\00\Eng\Draw\Design\System\Interchange\Ramps\RD_Dr\Bowman\Cross_Section\214613-Cross_Section\214613-Stage2.dgn



STA 81+50.00



USER NAME = jmiddleton	DESIGNED - JWM	REVISED -
PLOT SCALE = 0.16666633 1/ in.	DRAWN - JWM	REVISED -
PLOT DATE = 3/30/2023	CHECKED - EJG	REVISED -
	DATE - 03/31/2023	REVISED -

STATE OF ILLINOIS
DEPARTMENT OF TRANSPORTATION

**CROSS SECTIONS
RAMP AD STAGE 2**

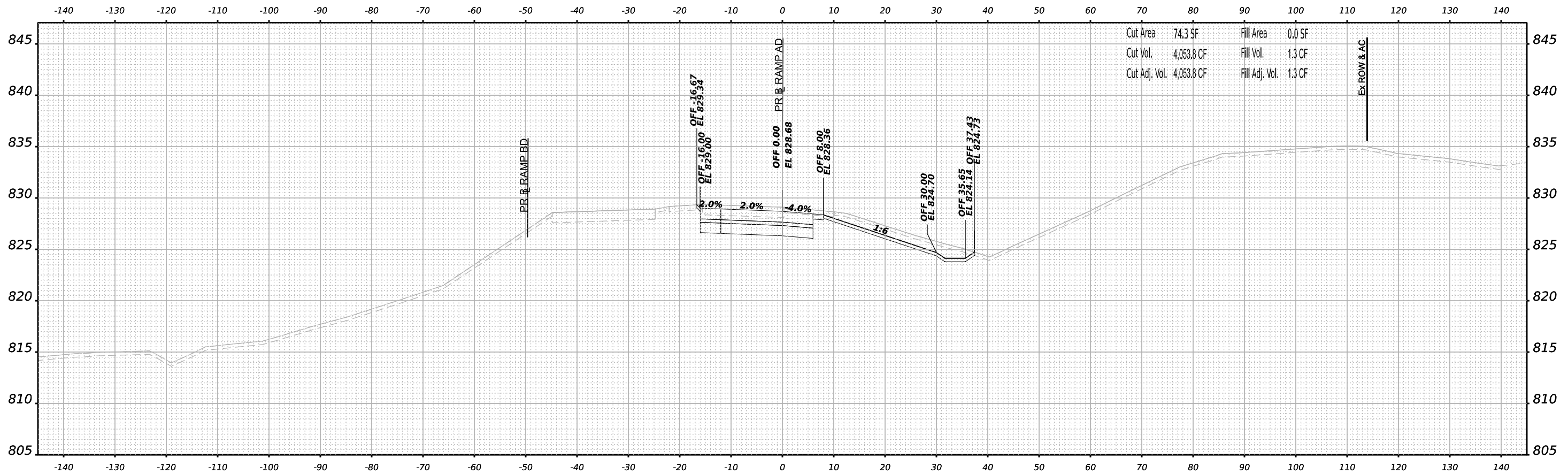
SCALE: N/A SHEET 4 OF 51 SHEETS STA. 81+50.00 TO STA. 81+50.00

F.A.I. RTE.	SECTION	COUNTY	TOTAL SHEETS	SHEET NO.
39	(201-3)K	WINNEBAGO	2192	1491
CONTRACT NO. 64B13				
ILLINOIS FED. AID PROJECT				

FINAL SURVEY NO.	SURVEYED PLOTTED TEMPLATE AREAS CHECKED	BY	DATE

ORIGINAL SURVEY NO.	SURVEYED PLOTTED TEMPLATE AREAS CHECKED	BY	DATE

MODEL: PRAMPAD_05_82+00.00 [Sheet]
 FILE NAME: p:\bentech\new\utility.com\amesh\ch4\Documents\102009108000\Eng\Docs\Design\System_Exchange\Ramp_05_D8_Bowman\Cross_Sections\024613-Cross-Station\05-Stage2.dgn



STA 82+00.00



USER NAME	= jmiddleton	DESIGNED	- JWM	REVISED	-
PLOT SCALE	= 0.16666633 1/ in.	DRAWN	- JWM	REVISED	-
PLOT DATE	= 3/30/2023	CHECKED	- EJG	REVISED	-
		DATE	- 03/31/2023	REVISED	-

STATE OF ILLINOIS
DEPARTMENT OF TRANSPORTATION

**CROSS SECTIONS
RAMP AD STAGE 2**

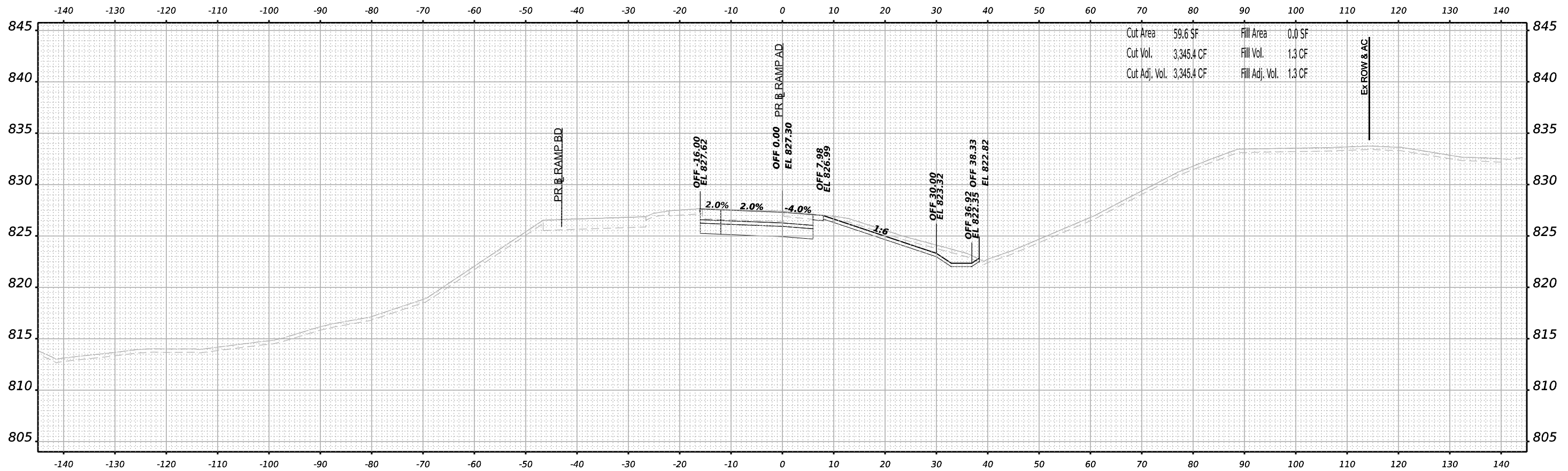
SCALE: N/A SHEET 5 OF 51 SHEETS STA. 82+00.00 TO STA. 82+00.00

F.A.I. RTE.	SECTION	COUNTY	TOTAL SHEETS	SHEET NO.
39	(201-3)K	WINNEBAGO	2192	1492
CONTRACT NO. 64B13				
ILLINOIS FED. AID PROJECT				

FINAL SURVEY NO.	SURVEYED PLOTTED TEMPLATE AREAS CHECKED	BY	DATE

ORIGINAL SURVEY NO.	SURVEYED PLOTTED TEMPLATE AREAS CHECKED	BY	DATE

MODEL: PRAMPAD_05_82+50.00 [Sheet]
 FILE NAME: p:\bentech\new\utility.com\amesh\ch4\Documents\10809108000\Eng\Docs\Design\System_ExchangeRamps_BD_Da [Bowman]\Cross_Sections\0244813-Cross-Station-Stage2.dgn



STA 82+50.00



USER NAME = jmiddleton	DESIGNED - JWM	REVISED -
PLOT SCALE = 0.16666633 1/ in.	DRAWN - JWM	REVISED -
PLOT DATE = 3/30/2023	CHECKED - EJG	REVISED -
	DATE - 03/31/2023	REVISED -

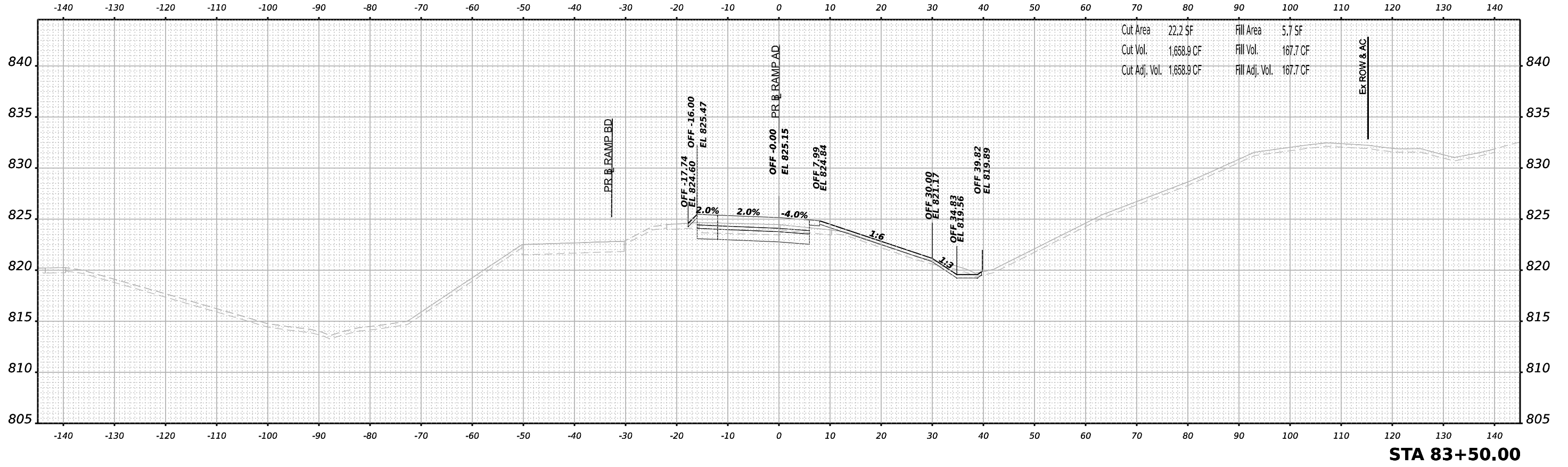
STATE OF ILLINOIS
 DEPARTMENT OF TRANSPORTATION

**CROSS SECTIONS
 RAMP AD STAGE 2**

SCALE: N/A SHEET 6 OF 51 SHEETS STA. 82+50.00 TO STA. 82+50.00

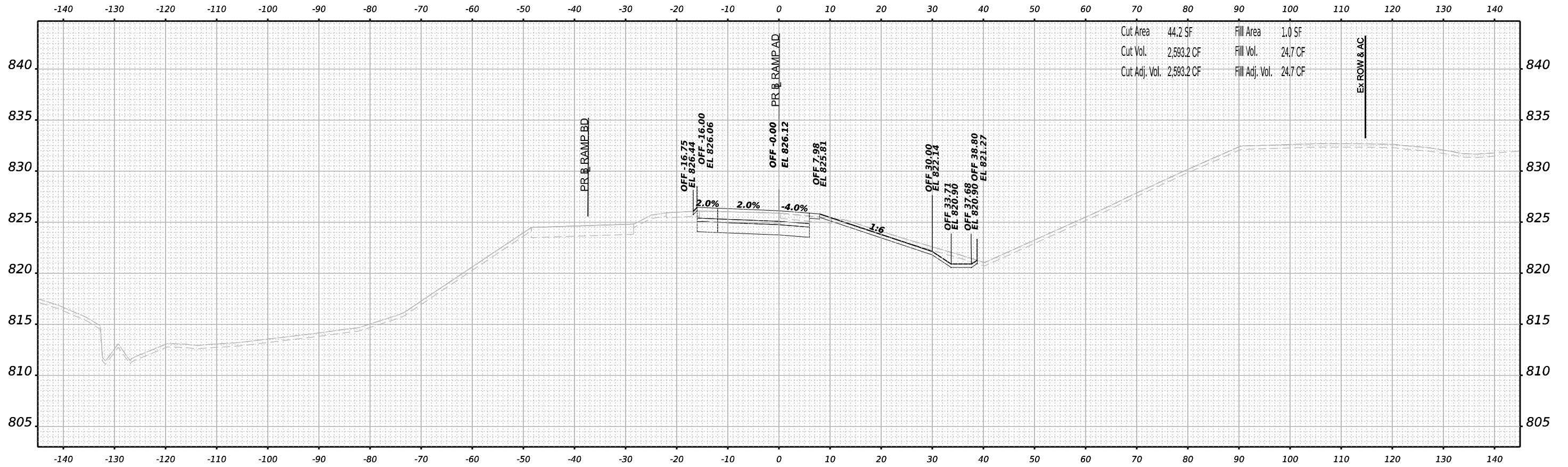
F.A.I. RTE.	SECTION	COUNTY	TOTAL SHEETS	SHEET NO.
39	(201-3)K	WINNEBAGO	2192	1493
CONTRACT NO. 64B13				
ILLINOIS FED. AID PROJECT				

FINAL SURVEY NO.	SURVEYED	BY	DATE
	PLOTTED		
	TEMPLATE		
	AREAS CHECKED		



STA 83+50.00

ORIGINAL SURVEY NO.	SURVEYED	BY	DATE
	PLOTTED		
	TEMPLATE		
	AREAS CHECKED		



STA 83+00.00



USER NAME	= jmiddleton	DESIGNED	- JWM	REVISED	-
		DRAWN	- JWM	REVISED	-
PLOT SCALE	= 0.16666633 1/ in.	CHECKED	- EJG	REVISED	-
PLOT DATE	= 3/30/2023	DATE	- 03/31/2023	REVISED	-

STATE OF ILLINOIS
DEPARTMENT OF TRANSPORTATION

**CROSS SECTIONS
RAMP AD STAGE 2**

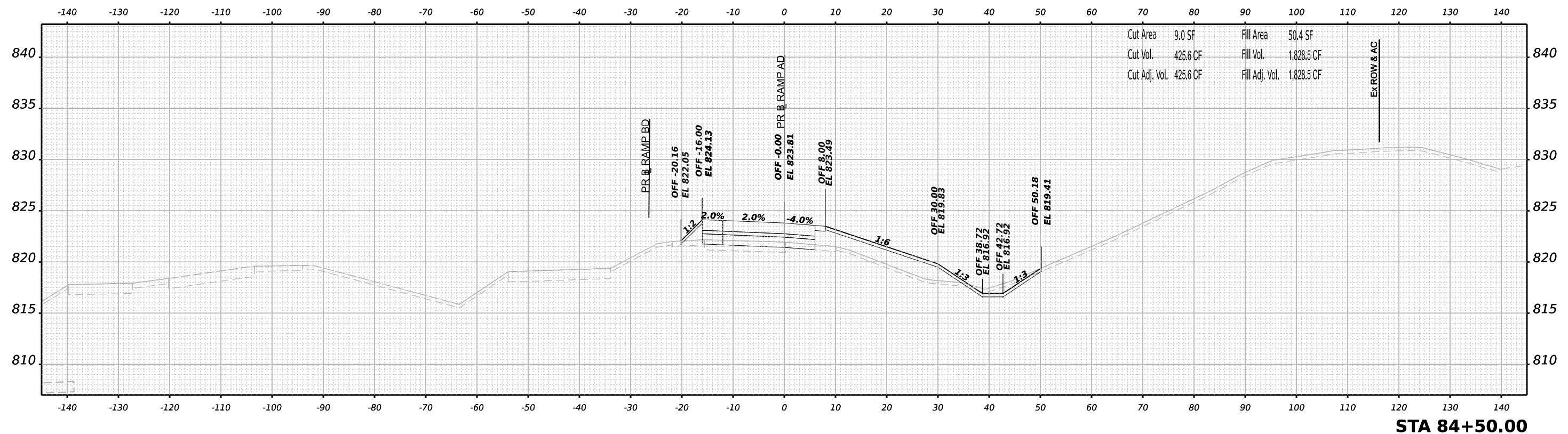
SCALE: N/A SHEET 7 OF 51 SHEETS STA. 83+00.00 TO STA. 83+50.00

F.A.I. RTE.	SECTION	COUNTY	TOTAL SHEETS	SHEET NO.
39	(201-3)K	WINNEBAGO	2192	1494
CONTRACT NO. 64B13				

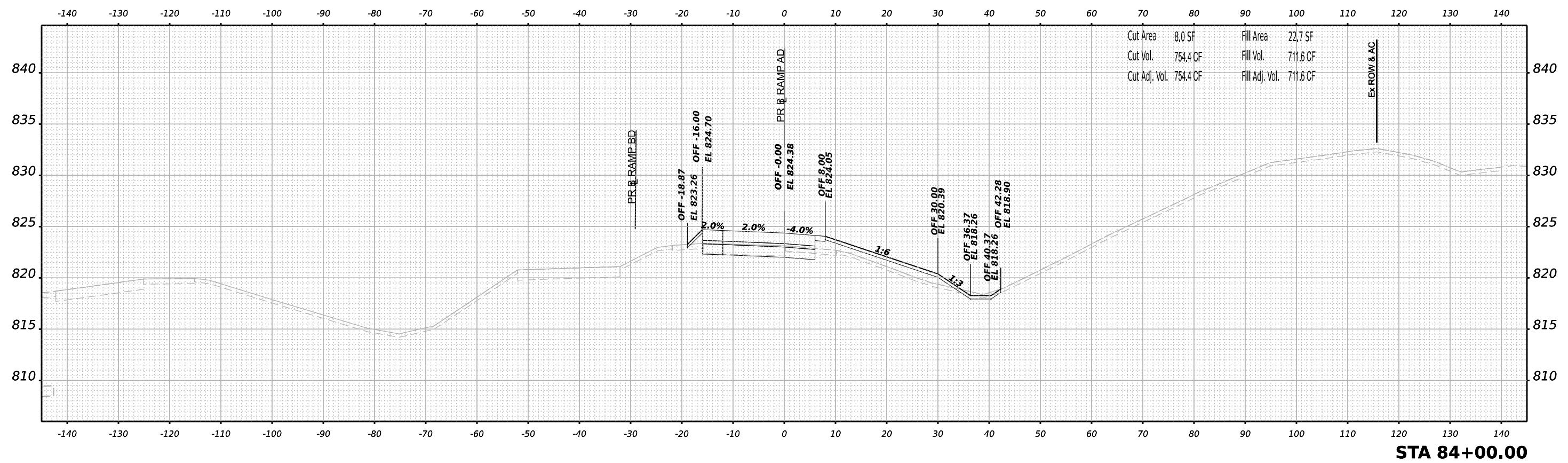
ILLINOIS FED. AID PROJECT

MODEL: PRAMPAD_V5_83+00.00 [Sheet]
FILE NAME: p:\bentech\new\benetech\4\Documents\1020910800\Eng\Docs\Design\System_InterchangeRamp_BD_Dr_Bowman\Cross_Sections\20240313-Cross-Sections-V5-Stage2.dgn

FINAL SURVEY	SURVEYED	DATE
NOTE BOOK	PLOTTED	BY
NO.	TEMPLATE	
	AREAS	
	CHECKED	



ORIGINAL SURVEY	SURVEYED	DATE
NOTE BOOK	PLOTTED	BY
NO.	TEMPLATE	
	AREAS	
	CHECKED	



MODEL: PRAMPAD_05_84+00.00 [Sheet]
 FILE NAME: p:\bentech\new\entby.com\entech\ent4\Documents\1080910800\Eng_Docs\Design\System_InterchangeRamps_BD_Dr_Bowman\Cross_Sections\024813-Cross-Sections\Sta84+50.dwg



USER NAME	= jmiddleton	DESIGNED	- JWM	REVISED	-
		DRAWN	- JWM	REVISED	-
PLOT SCALE	= 0.16666633 1/ in.	CHECKED	- EJG	REVISED	-
PLOT DATE	= 3/30/2023	DATE	- 03/31/2023	REVISED	-

STATE OF ILLINOIS
 DEPARTMENT OF TRANSPORTATION

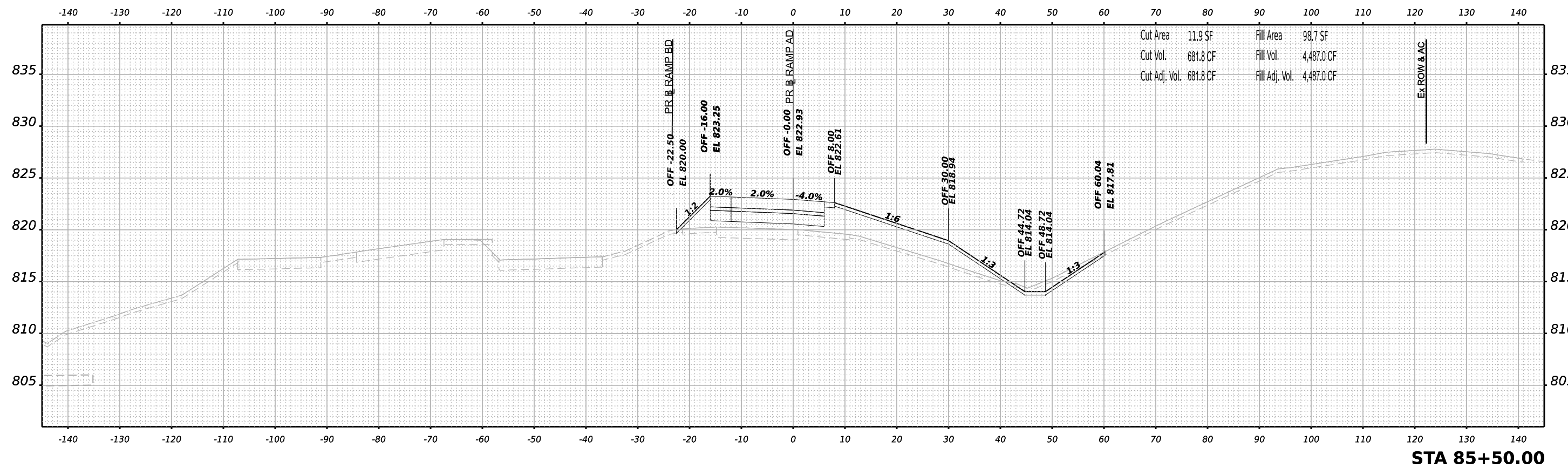
**CROSS SECTIONS
 RAMP AD STAGE 2**

SCALE: N/A SHEET 8 OF 51 SHEETS STA. 84+00.00 TO STA. 84+50.00

F.A.I. RTE.	SECTION	COUNTY	TOTAL SHEETS	SHEET NO.
39	(201-3)K	WINNEBAGO	2192	1495
CONTRACT NO. 64B13				

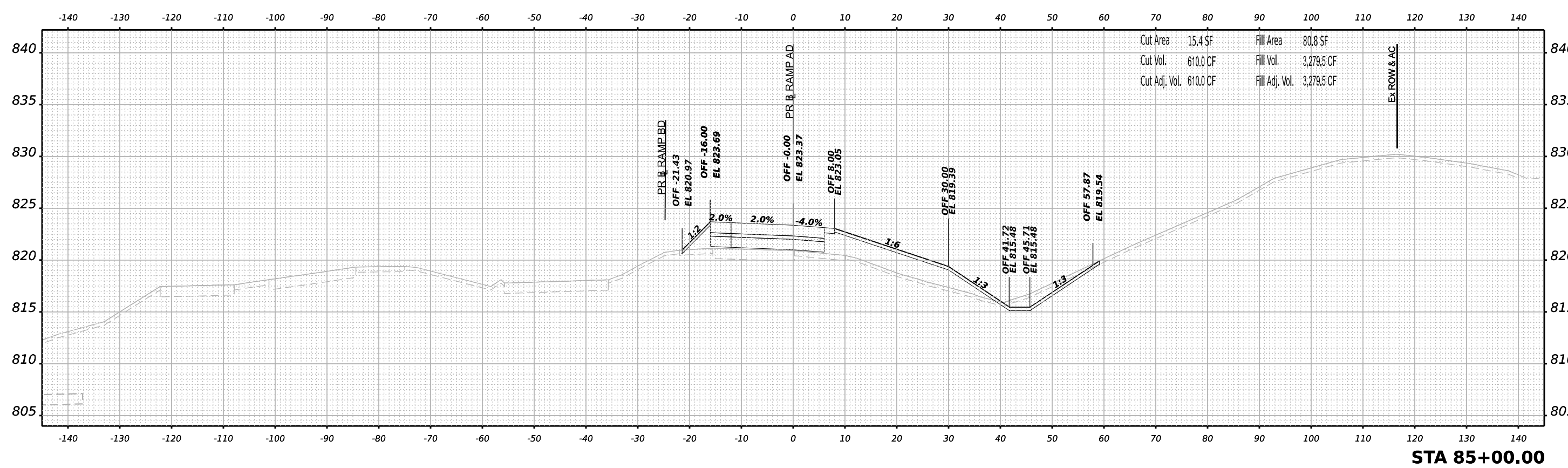
ILLINOIS FED. AID PROJECT

DATE	
BY	
SURVEYED	
PLOTTED	
TEMPLATE	
AREAS	
AREAS CHECKED	
NO.	



STA 85+50.00

DATE	
BY	
SURVEYED	
PLOTTED	
TEMPLATE	
AREAS	
AREAS CHECKED	
NO.	



STA 85+00.00

MODEL: PRAMPAD_85+00.00 (Sheet)
 FILE NAME: p:\bentech\new\utility.com\amesh\sta-4\Documents\1020910800.00\Eng\Draw\Design\System_InterchangeRamp\BD_Dr_Bowman\Cross_Sections\214813-Cross-Sections-Stage2.dwg



USER NAME	= jmiddleton	DESIGNED	- JWM	REVISED	-
		DRAWN	- JWM	REVISED	-
PLOT SCALE	= 0.16666633 1/ in.	CHECKED	- EJG	REVISED	-
PLOT DATE	= 3/30/2023	DATE	- 03/31/2023	REVISED	-

STATE OF ILLINOIS
 DEPARTMENT OF TRANSPORTATION

**CROSS SECTIONS
 RAMP AD STAGE 2**

SCALE: N/A SHEET 9 OF 51 SHEETS STA. 85+00.00 TO STA. 85+50.00

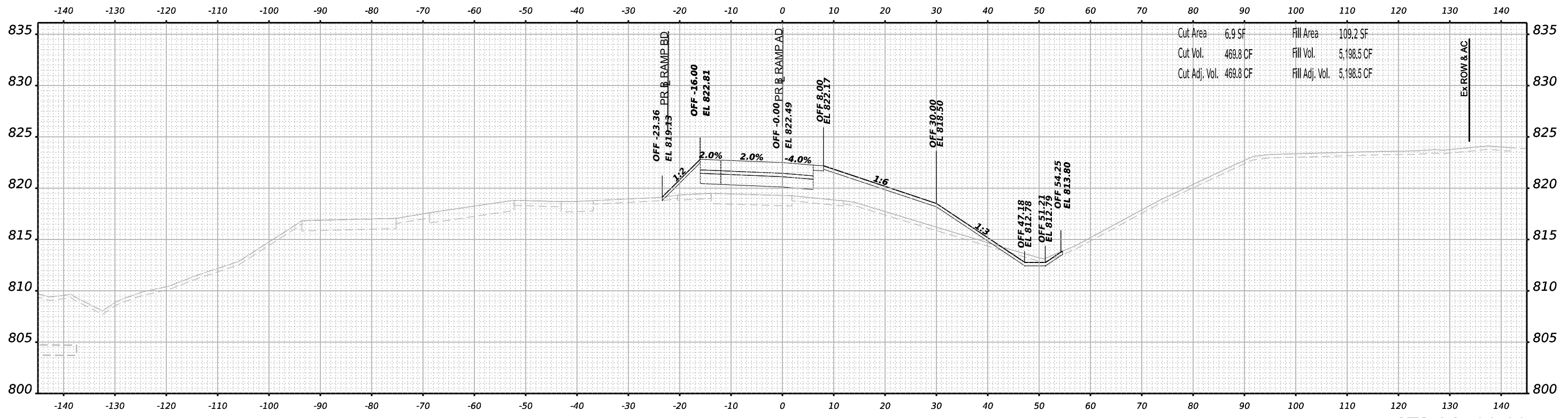
F.A.I. RTE.	SECTION	COUNTY	TOTAL SHEETS	SHEET NO.
39	(201-3)K	WINNEBAGO	2192	1496
CONTRACT NO. 64B13				

ILLINOIS FED. AID PROJECT

FINAL SURVEY NO.	SURVEYED PLOTTED TEMPLATE AREAS CHECKED	BY	DATE

ORIGINAL SURVEY NO.	SURVEYED PLOTTED TEMPLATE AREAS CHECKED	BY	DATE

MODEL: PRAMPAD_05_86+00.00 [Sheet]
 FILE NAME: p:\bentech\new\utility.com\amesh\ch4\Documents\1080910800.00\Eng_Docs\Design\System_InterchangeRamps_BD_Dr_Bowman\Cross_Sections\264813-Cross-Sections\Sta86+00.dgn



STA 86+00.00



USER NAME = jmiddleton	DESIGNED - JWM	REVISED -
PLOT SCALE = 0.16666633 1/ in.	DRAWN - JWM	REVISED -
PLOT DATE = 3/30/2023	CHECKED - EJG	REVISED -
	DATE - 03/31/2023	REVISED -

STATE OF ILLINOIS
DEPARTMENT OF TRANSPORTATION

**CROSS SECTIONS
RAMP AD STAGE 2**

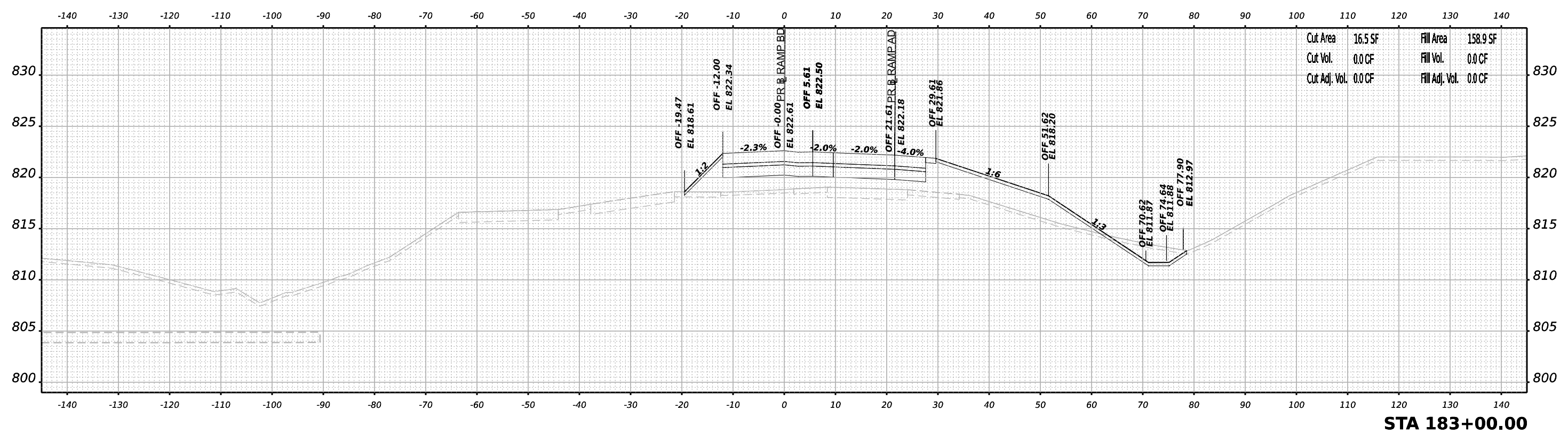
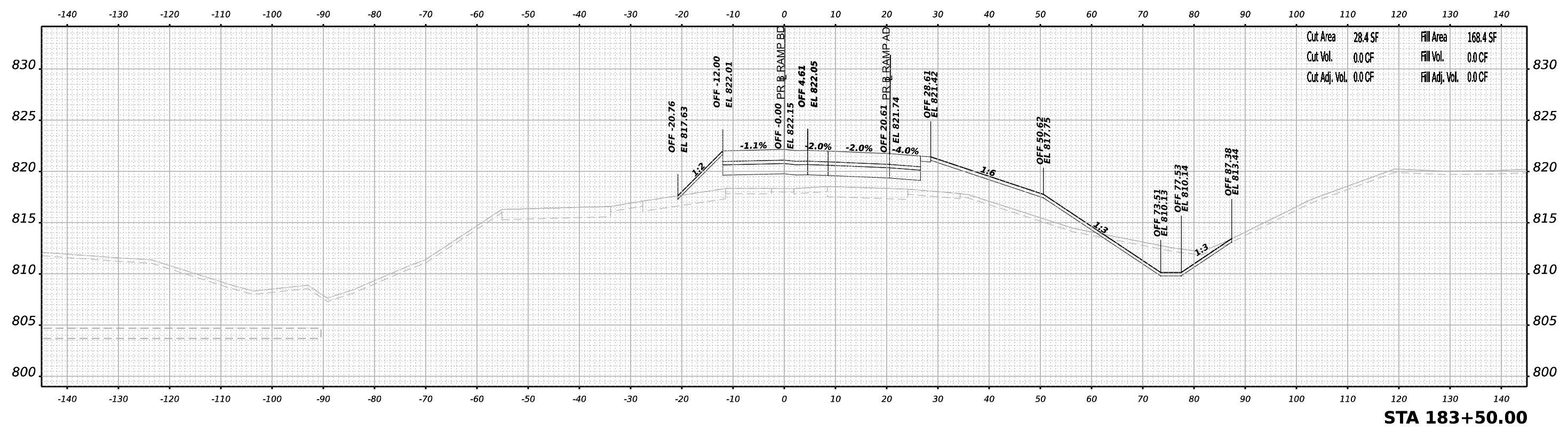
SCALE: N/A SHEET 10 OF 51 SHEETS STA. 86+00.00 TO STA. 86+00.00

F.A.I. RTE. 39	SECTION (201-3)K	COUNTY WINNEBAGO	TOTAL SHEETS 2192	SHEET NO. 1497
CONTRACT NO. 64B13				
ILLINOIS FED. AID PROJECT				

DATE	
BY	
SURVEYED	
PLOTTED	
TEMPLATE	
AREAS	
AREAS CHECKED	
NO.	

DATE	
BY	
SURVEYED	
PLOTTED	
TEMPLATE	
AREAS	
AREAS CHECKED	
NO.	

MODEL: PR_rampb05_183+00.00 (Sheet)
 FILE NAME: p:\bentech\new\benetech\4\Documents\1080910800.00\Eng_Docs\Design\System_InterchangeRamps_BD_Dr_Bowman\Cross_Sections\2183+50.00\2183+50.00.dgn



USER NAME	= jmiddleton
DESIGNED	- JWM
DRAWN	- JWM
CHECKED	- EJG
DATE	- 03/31/2023

REVISED	-
REVISED	-
REVISED	-
REVISED	-

STATE OF ILLINOIS
 DEPARTMENT OF TRANSPORTATION

**CROSS SECTIONS
 RAMPS AD AND BD STAGE 2**

SCALE: N/A SHEET 11 OF 51 SHEETS STA. 183+00.00 TO STA. 183+50.00

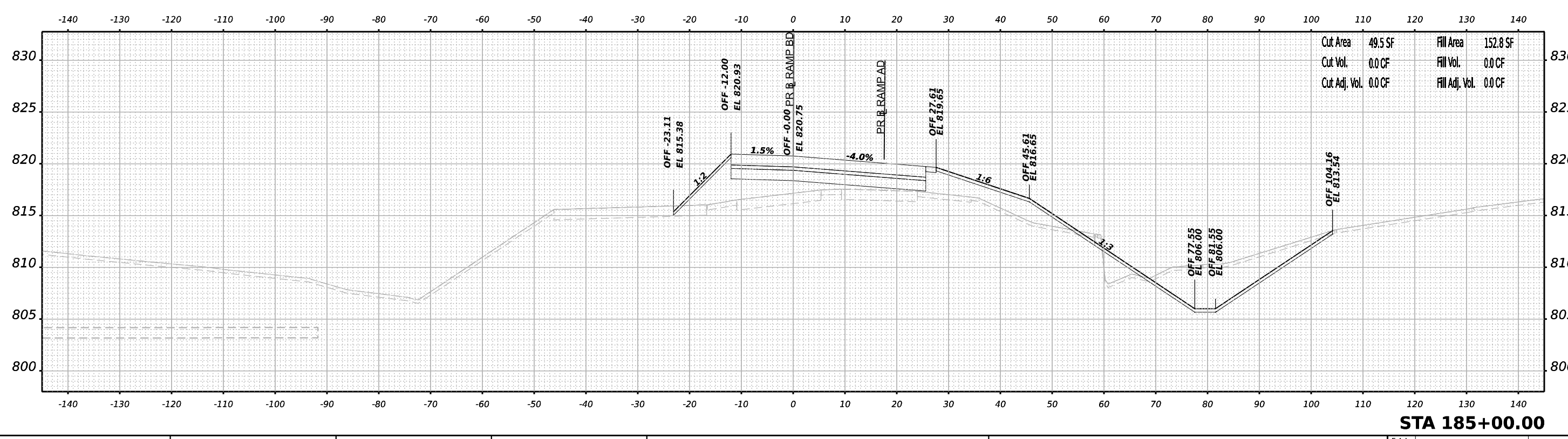
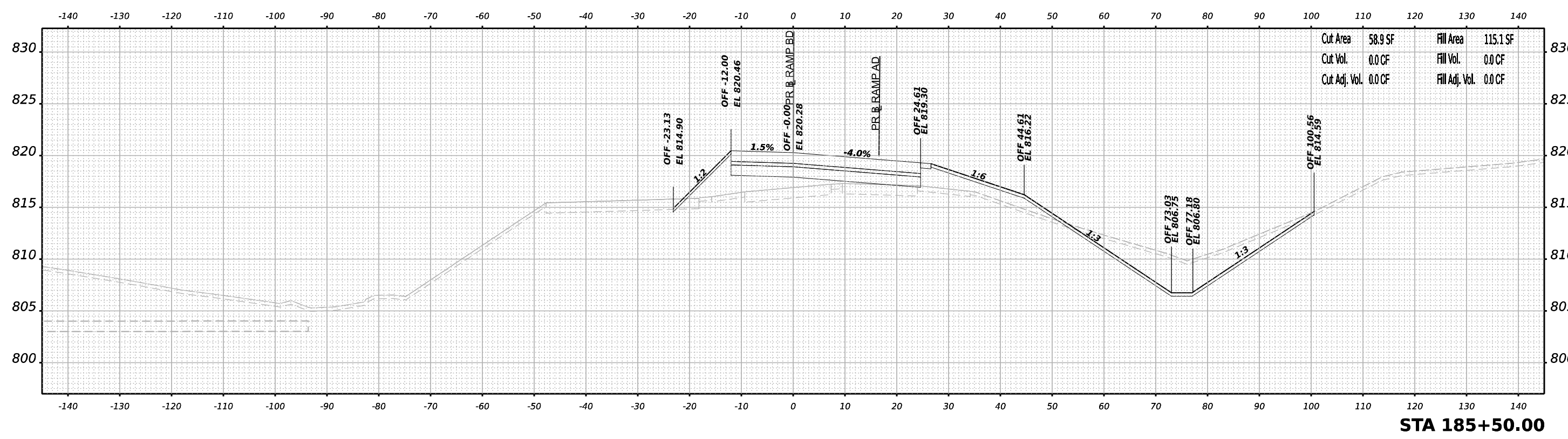
F.A.I. RTE.	SECTION	COUNTY	TOTAL SHEETS	SHEET NO.
39	(201-3)K	WINNEBAGO	2192	1498
CONTRACT NO. 64B13				

ILLINOIS FED. AID PROJECT

DATE	
BY	
FINAL SURVEY	SURVEYED
NOTE BOOK	PLOTTED
NO.	TEMPLATE
	AREAS
	CHECKED

DATE	
BY	
ORIGINAL SURVEY	SURVEYED
NOTE BOOK	PLOTTED
NO.	TEMPLATE
	AREAS
	CHECKED

MODEL: PR_ramp60_185+00.00 (Sheet)
 FILE NAME: p:\work\new\ben\by.com\ben\tech\4\Documents\1020910800.00\Eng\Docs\Design\System\InterchangeRamps_BD_Dr\Bowman\Cross_Sections\2141813-Cross\Sta185+50.dgn



USER NAME	= jmiddleton
DESIGNED	- JWM
DRAWN	- JWM
CHECKED	- EJG
DATE	- 03/31/2023
DESIGNED	-
REVISION	-
REVISION	-
REVISION	-
REVISION	-

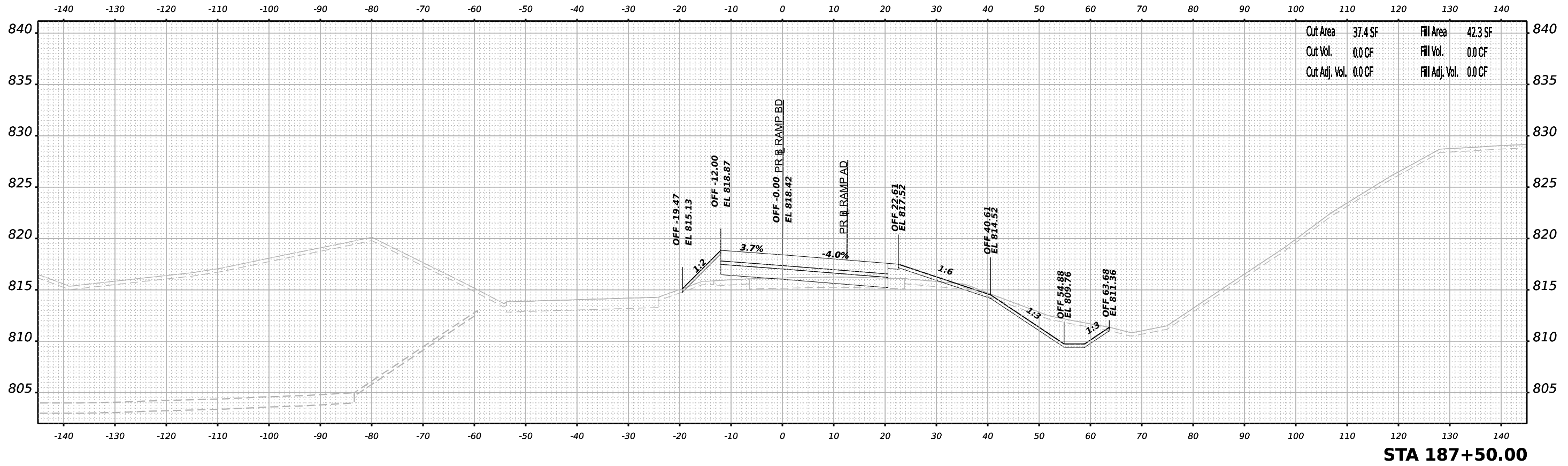
STATE OF ILLINOIS
 DEPARTMENT OF TRANSPORTATION

CROSS SECTIONS
 RAMPS AD AND BD STAGE 2

SCALE: N/A SHEET 13 OF 51 SHEETS STA. 185+00.00 TO STA. 185+50.00

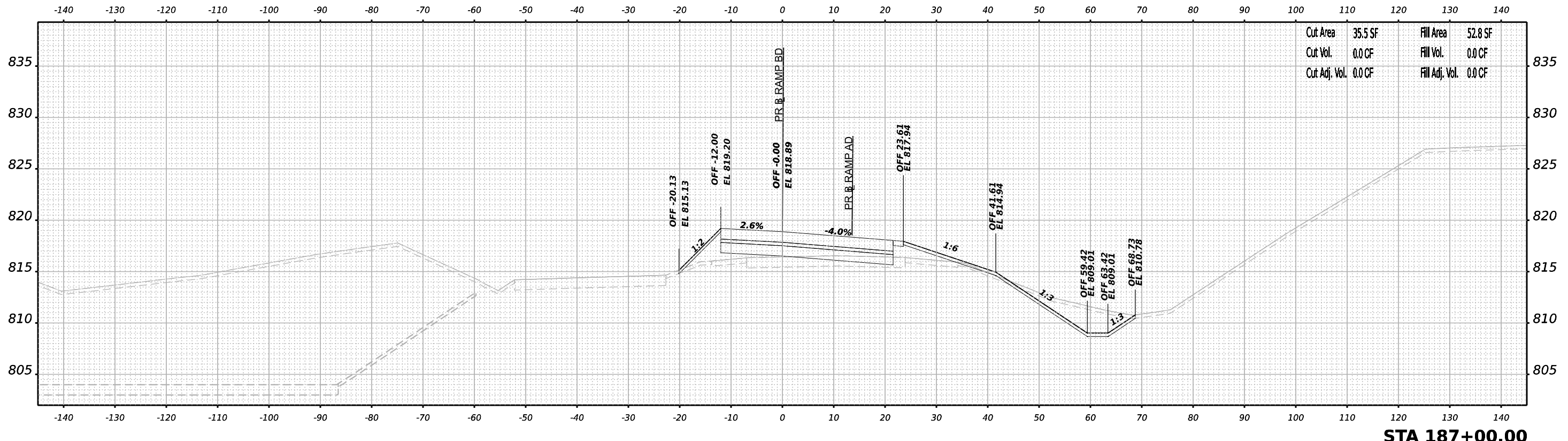
F.A.I. RTE.	SECTION	COUNTY	TOTAL SHEETS	SHEET NO.
39	(201-3)K	WINNEBAGO	2192	1500
CONTRACT NO. 64B13				
ILLINOIS FED. AID PROJECT				

FINAL SURVEY NO.	SURVEYED	DATE
NOTE BOOK	PLOTTED	BY
AREAS CHECKED	TEMPLATE	
	AREAS	



STA 187+50.00

ORIGINAL SURVEY NO.	SURVEYED	DATE
NOTE BOOK	PLOTTED	BY
AREAS CHECKED	TEMPLATE	
	AREAS	



STA 187+00.00

MODEL: PR_ramp60_X5-187+00.00 (Sheet)
 FILE NAME: p:\bentech\work\2023\03\03\187+00.00\Eng_Docs\Design\System_InterchangeRamps_BD_Dr_Bowman\Cross_Sections\2187+00.00-Cross-Sections-Stage2.dgn



USER NAME	= jmiddleton
PLOT SCALE	= 0.16666633 1/ in.
PLOT DATE	= 3/30/2023

DESIGNED	- JWM	REVISIONS	-
DRAWN	- JWM	REVISIONS	-
CHECKED	- EJG	REVISIONS	-
DATE	- 03/31/2023	REVISIONS	-

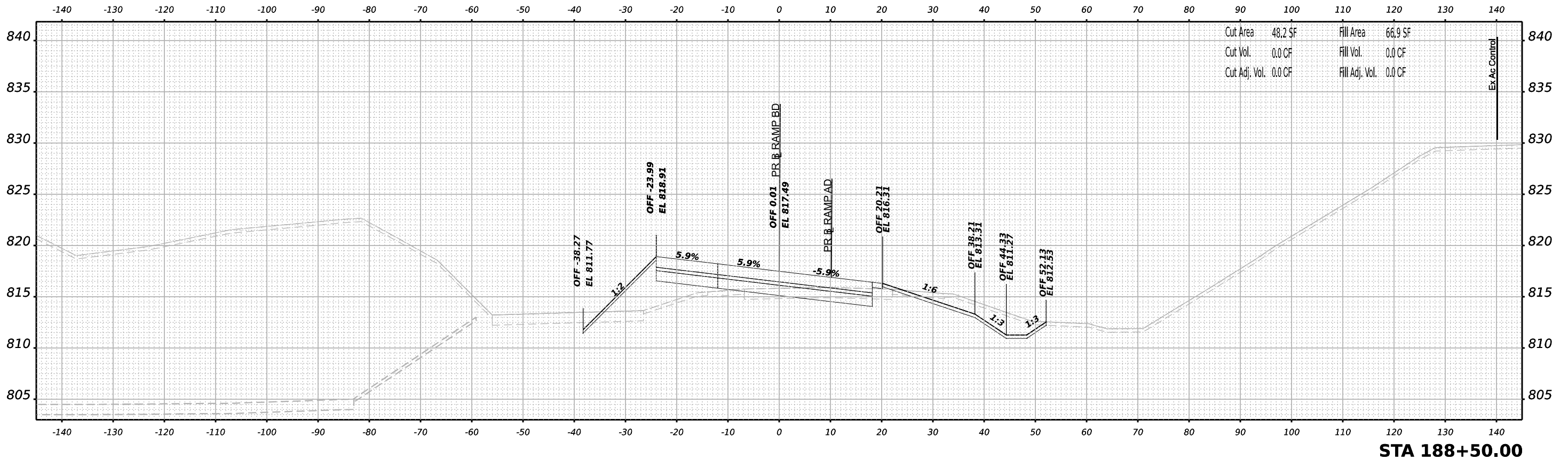
STATE OF ILLINOIS
 DEPARTMENT OF TRANSPORTATION

**CROSS SECTIONS
 RAMPS AD AND BD STAGE 2**

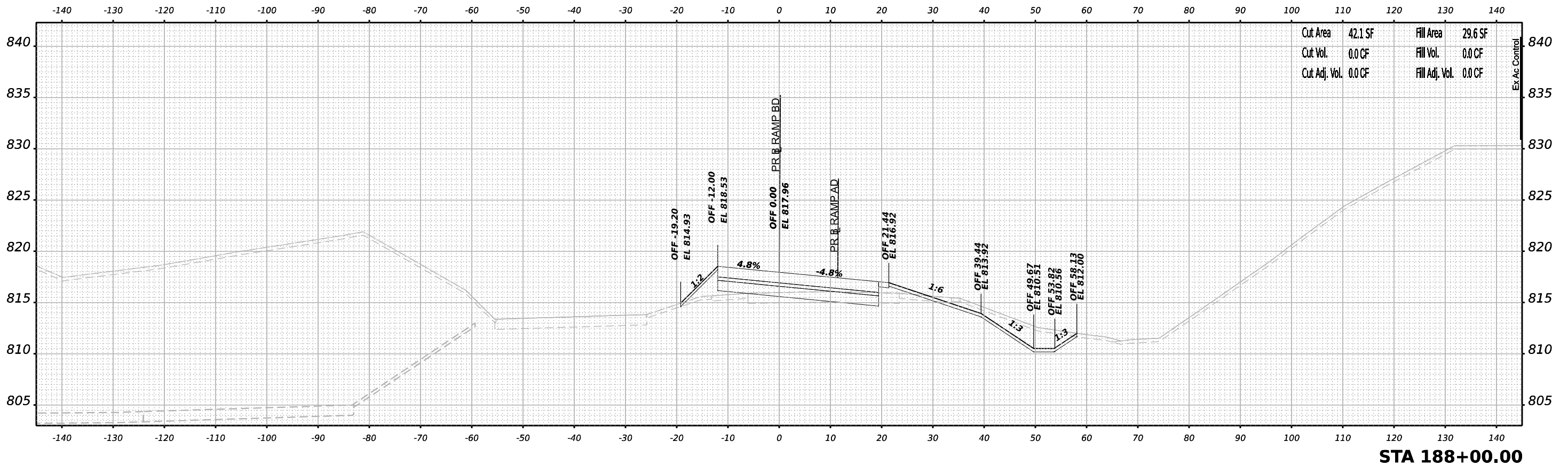
SCALE: N/A SHEET 15 OF 51 SHEETS STA. 187+00.00 TO STA. 187+50.00

F.A.I. RTE.	SECTION	COUNTY	TOTAL SHEETS	SHEET NO.
39	(201-3)K	WINNEBAGO	2192	1502
CONTRACT NO. 64B13				
ILLINOIS FED. AID PROJECT				

FINAL SURVEY	SURVEYED	BY	DATE
NOTE BOOK	PLOTTED		
NO.	TEMPLATE		
	AREAS		
	CHECKED		



ORIGINAL SURVEY	SURVEYED	BY	DATE
NOTE BOOK	PLOTTED		
NO.	TEMPLATE		
	AREAS		
	CHECKED		



MODEL: PR_Ramp60_V5 - 188 - 00.00 (Sheet)
 FILE NAME: p:\projects\new\ben\by.com\ben\sheet\4\Documents\1020910800\00\Eng\Draw\System\InterchangeRamps_BD_Dr\Bowman\Cross_Section\188+50.00\Sta188+50.00.dwg



USER NAME	= jmiddleton	DESIGNED	- JWM	REVISED	-
		DRAWN	- JWM	REVISED	-
PLOT SCALE	= 0.16666633 1/ in.	CHECKED	- EJG	REVISED	-
PLOT DATE	= 3/30/2023	DATE	- 03/31/2023	REVISED	-

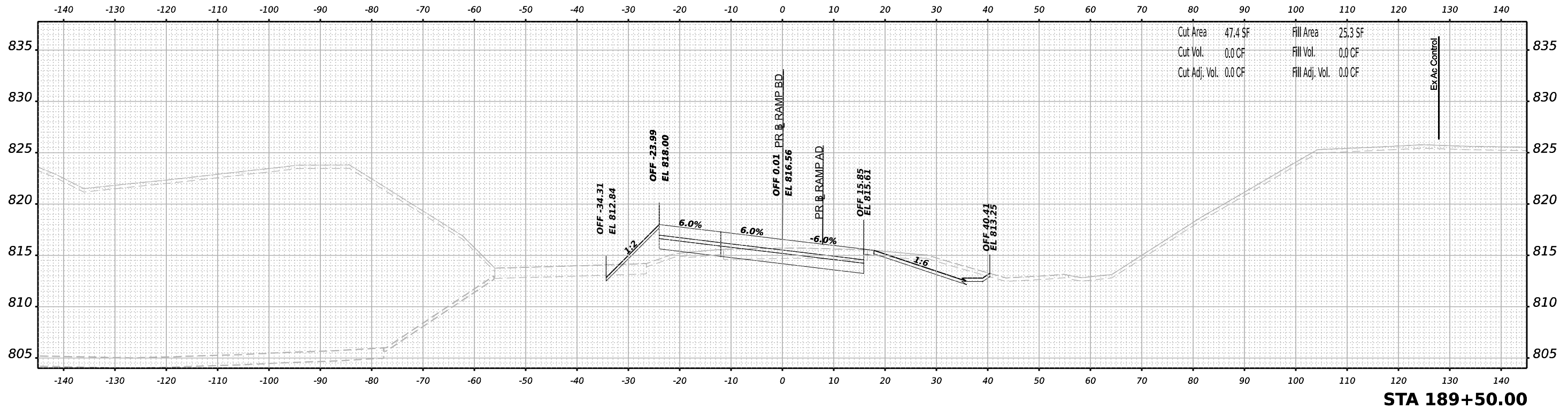
STATE OF ILLINOIS
 DEPARTMENT OF TRANSPORTATION

CROSS SECTIONS
 RAMPS AD AND BD STAGE 2

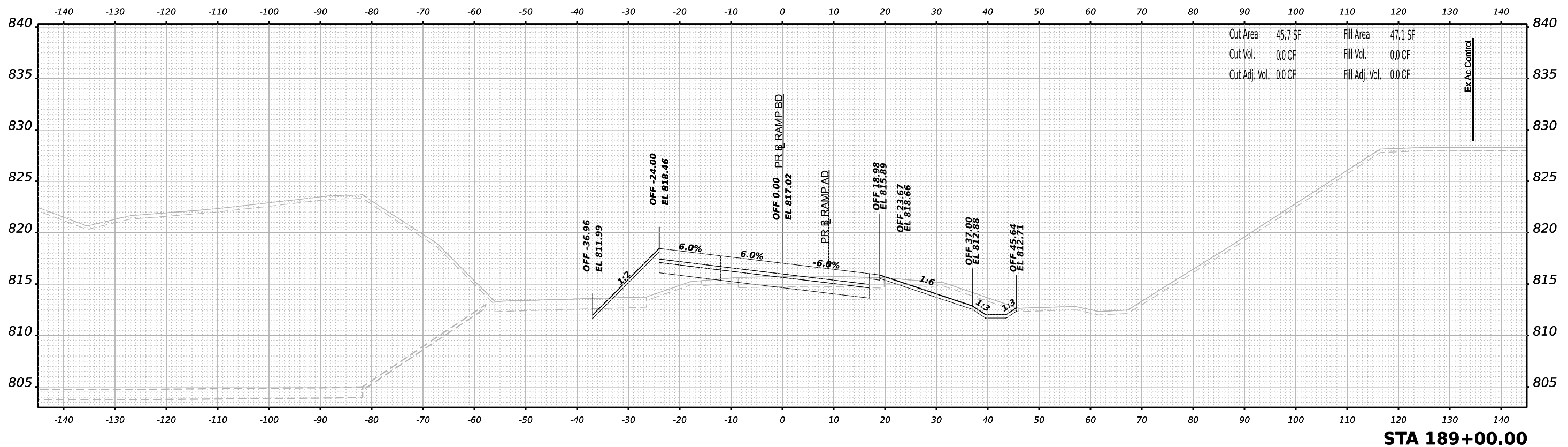
SCALE: N/A SHEET 16 OF 51 SHEETS STA. 188+00.00 TO STA. 188+50.00

F.A.I. RTE.	SECTION	COUNTY	TOTAL SHEETS	SHEET NO.
39	(201-3)K	WINNEBAGO	2192	1503
CONTRACT NO. 64B13				
ILLINOIS FED. AID PROJECT				

DATE	
BY	
SURVEYED	
PLOTTED	
TEMPLATE	
NOTE BOOK	
AREAS CHECKED	
NO.	



DATE	
BY	
SURVEYED	
PLOTTED	
TEMPLATE	
NOTE BOOK	
AREAS CHECKED	
NO.	



MODEL: PR_ramp60_189+00.00 (Sheet)
 FILE NAME: p:\work\2023\189+00.00\Eng\Drawings\System_InterchangeRamps_BD_Dr\Bowman\Cross_Section\189+00.00-Cross-Section-Stage2.dwg



USER NAME = jmiddleton
 PLOT SCALE = 0.16666633 1/ in.
 PLOT DATE = 3/30/2023

DESIGNED - JWM
 DRAWN - JWM
 CHECKED - E.JG
 DATE - 03/31/2023

REVISED -
 REVISED -
 REVISED -
 REVISED -

STATE OF ILLINOIS
 DEPARTMENT OF TRANSPORTATION

CROSS SECTIONS
 RAMPS AD AND BD STAGE 2

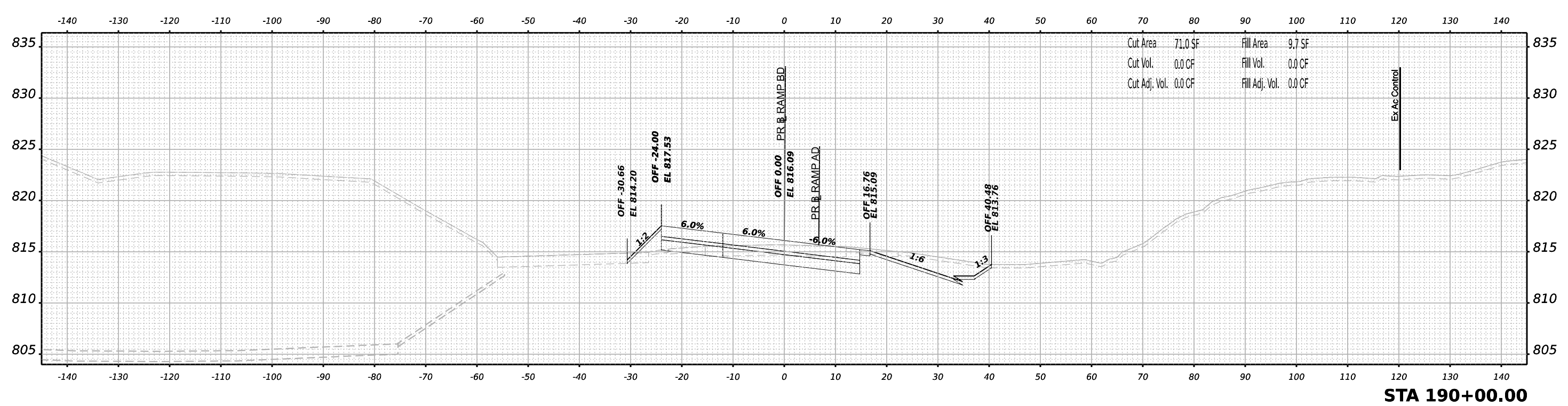
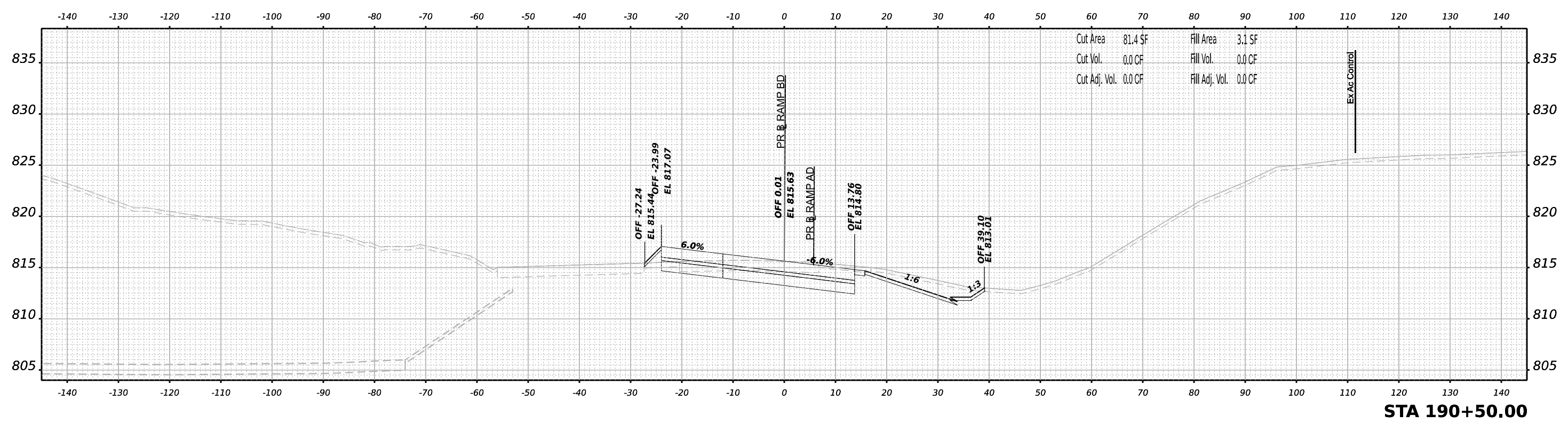
SCALE: N/A SHEET 17 OF 51 SHEETS STA. 189+00.00 TO STA. 189+50.00

F.A.I. RTE.	SECTION	COUNTY	TOTAL SHEETS	SHEET NO.
39	(201-3)K	WINNEBAGO	2192	1504
CONTRACT NO. 64B13				
ILLINOIS FED. AID PROJECT				

DATE	
BY	
NO.	
FINAL SURVEY	SURVEYED
NOTE BOOK	PLOTTED
AREAS CHECKED	TEMPLATE
	AREAS
	AREAS CHECKED

DATE	
BY	
NO.	
ORIGINAL SURVEY	SURVEYED
NOTE BOOK	PLOTTED
AREAS CHECKED	TEMPLATE
	AREAS
	AREAS CHECKED

MODEL: PR_ramp60_X5 - 190+00.00 (Sheet)
 FILE NAME: p:\work\2023\108000\Eng\Drawings\System_Exchange\Ramps_BD_Dr_Bowman\Cross_Sections\2192-3K-3-Cross_Section\X5-Stage2.dgn



USER NAME	= jmiddleton
DESIGNED	- JWM
DRAWN	- JWM
CHECKED	- EJG
DATE	- 03/31/2023
DESIGNED	-
REVISIONS	-
REVISIONS	-
REVISIONS	-
REVISIONS	-

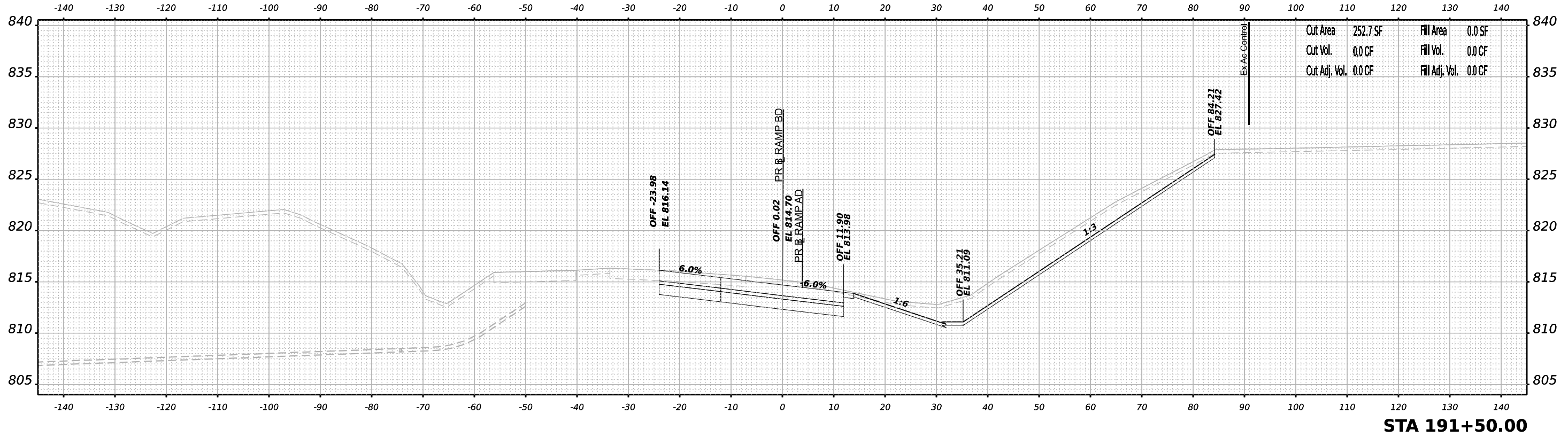
STATE OF ILLINOIS
 DEPARTMENT OF TRANSPORTATION

**CROSS SECTIONS
 RAMPS AD AND BD STAGE 2**

SCALE: N/A SHEET 18 OF 51 SHEETS STA. 190+00.00 TO STA. 190+50.00

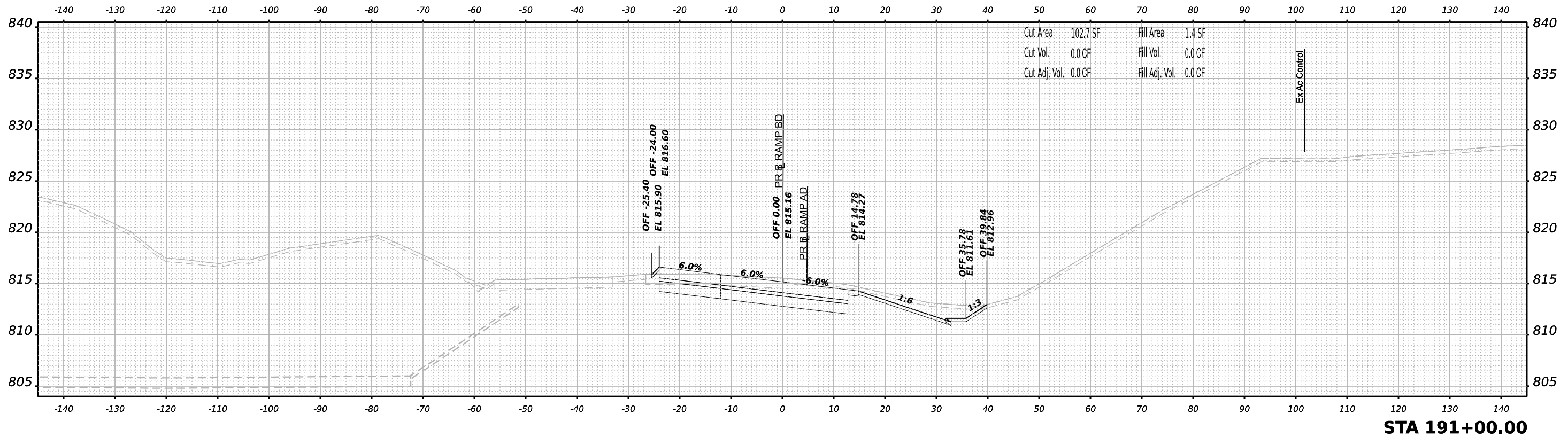
F.A.I. RTE.	SECTION	COUNTY	TOTAL SHEETS	SHEET NO.
39	(201-3)K	WINNEBAGO	2192	1505
CONTRACT NO. 64B13				
ILLINOIS FED. AID PROJECT				

DATE	
BY	
SURVEYED	
PLOTTED	
TEMPLATE	
AREAS	
AREAS CHECKED	
NO.	
FINAL SURVEY	
NOTE BOOK	



Cut Area	252.7 SF	Fill Area	0.0 SF
Cut Vol.	0.0 CF	Fill Vol.	0.0 CF
Cut Adj. Vol.	0.0 CF	Fill Adj. Vol.	0.0 CF

DATE	
BY	
SURVEYED	
PLOTTED	
TEMPLATE	
AREAS	
AREAS CHECKED	
NO.	
ORIGINAL SURVEY	
NOTE BOOK	



Cut Area	102.7 SF	Fill Area	1.4 SF
Cut Vol.	0.0 CF	Fill Vol.	0.0 CF
Cut Adj. Vol.	0.0 CF	Fill Adj. Vol.	0.0 CF

MODEL: PR_rampBD_XS_191+00.00 (Sheet)
 FILE NAME: p:\projects\new\be\191+00.00\Eng\Drawings\System_InterchangeRamps_BD_Dr_Bowman\Cross_Sections\2192-3K-Stage2.dgn



USER NAME	= jmiddleton
DESIGNED	- JWM
DRAWN	- JWM
PLLOT SCALE	= 0.16666633 1/ in.
PLLOT DATE	= 3/30/2023

DESIGNED	- JWM
DRAWN	- JWM
CHECKED	- EJG
DATE	- 03/31/2023

REVISED	-
REVISED	-
REVISED	-
REVISED	-

STATE OF ILLINOIS
 DEPARTMENT OF TRANSPORTATION

CROSS SECTIONS
 RAMPS AD AND BD STAGE 2

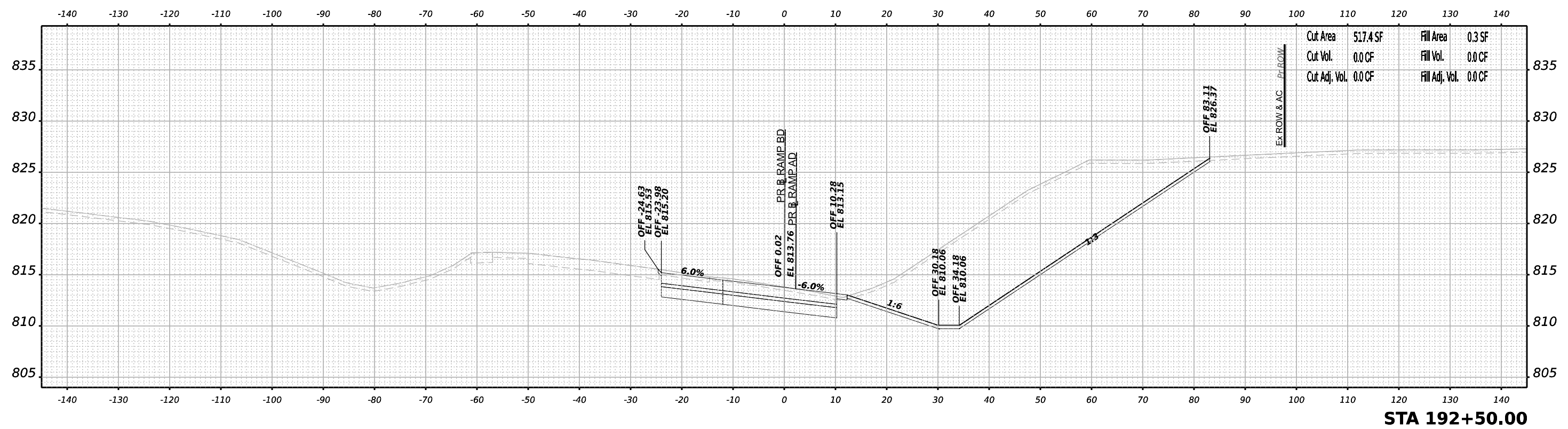
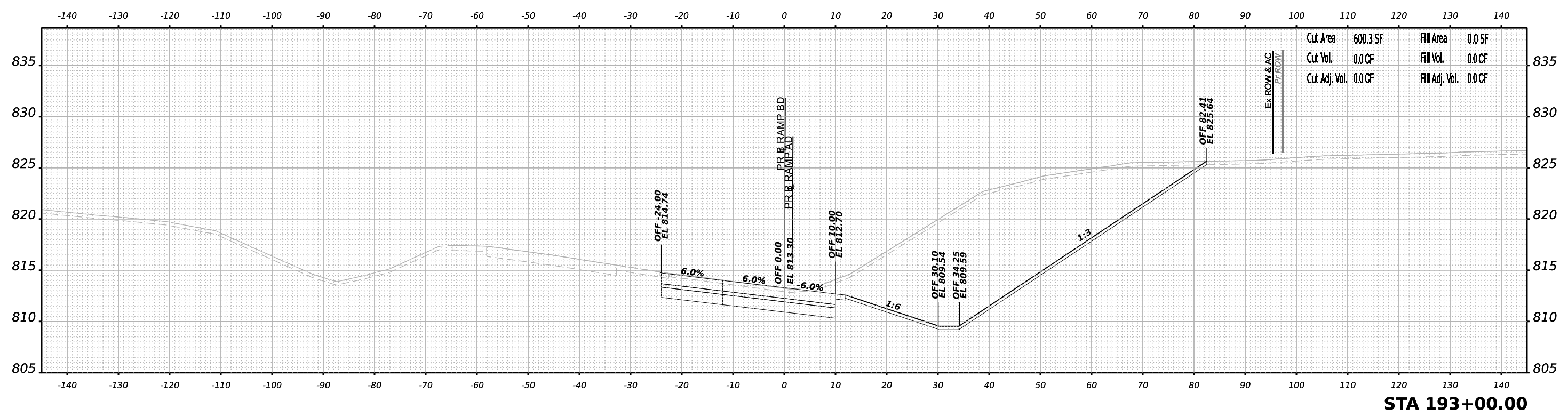
SCALE: N/A SHEET 19 OF 51 SHEETS STA. 191+00.00 TO STA. 191+50.00

F.A.I. RTE.	SECTION	COUNTY	TOTAL SHEETS	SHEET NO.
39	(201-3)K	WINNEBAGO	2192	1506
CONTRACT NO. 64B13				
ILLINOIS FED. AID PROJECT				

DATE	
BY	
SURVEYED	
PLOTTED	
TEMPLATE	
NOTE BOOK	
AREAS CHECKED	
NO.	

DATE	
BY	
SURVEYED	
PLOTTED	
TEMPLATE	
NOTE BOOK	
AREAS CHECKED	
NO.	

MODEL: PR_rampB0_X5-192+50.00 (Sheet)
 FILE NAME: p:\work\2023\10800000\Eng\Drawings\System_InterchangeRamps_BD_Dr_Bowman\Cross_Sections\2192+50.00-Stage2.dgn



USER NAME	= jmiddleton
DESIGNED	- JWM
DRAWN	- JWM
CHECKED	- EJG
DATE	- 03/31/2023
PLLOT SCALE	= 0.16666633 1/ in.
PLLOT DATE	= 3/30/2023

REVISED	-
REVISED	-
REVISED	-
REVISED	-

STATE OF ILLINOIS
 DEPARTMENT OF TRANSPORTATION

CROSS SECTIONS
 RAMPS AD AND BD STAGE 2

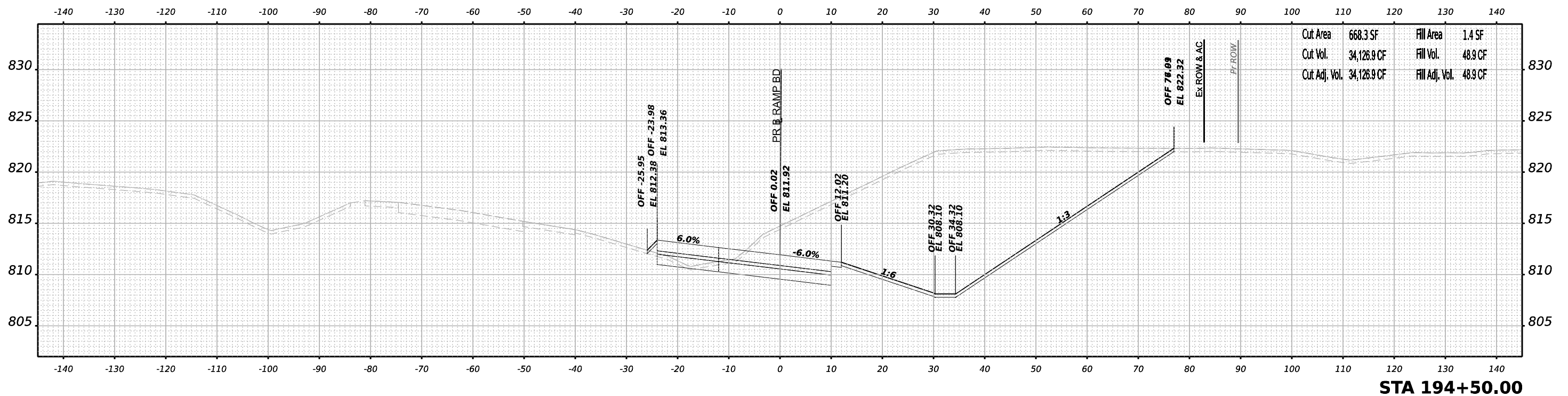
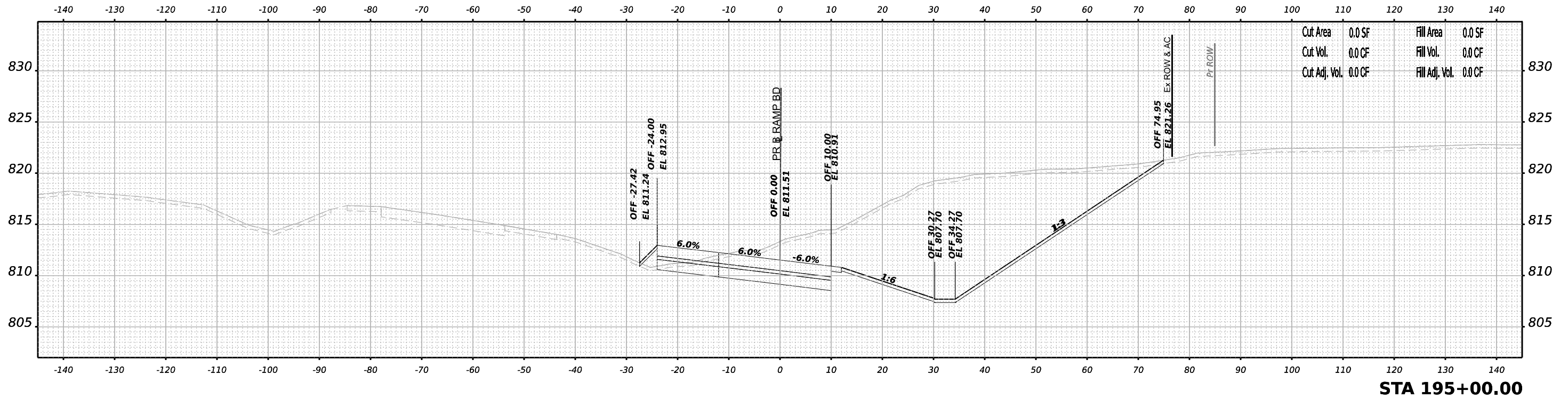
SCALE: N/A SHEET 21 OF 51 SHEETS STA. 192+50.00 TO STA. 193+00.00

F.A.I. RTE.	SECTION	COUNTY	TOTAL SHEETS	SHEET NO.
39	(201-3)K	WINNEBAGO	2192	1508
CONTRACT NO. 64B13				
ILLINOIS FED. AID PROJECT				

DATE	
BY	
FINAL SURVEY	SURVEYED
NOTE BOOK	PLOTTED
NO.	TEMPLATE
	AREAS
	CHECKED

DATE	
BY	
ORIGINAL SURVEY	SURVEYED
NOTE BOOK	PLOTTED
NO.	TEMPLATE
	AREAS
	CHECKED

MODEL: PR_RampBD_194-194+50.00 (Sheet)
 FILE NAME: p:\work\research\benby.com\benby.com\research\4\Documents\10209108000\Eng\Docs\Design\System_InterchangeRamp_BD_Dr_Bowman\Cross_Sections\214613-Cross_Section\214613-Stage2.dgn



USER NAME	= jmiddleton	DESIGNED	- JWM	REVISED	-
		DRAWN	- JWM	REVISED	-
PLOT SCALE	= 0.16666633 1/ in.	CHECKED	- EJG	REVISED	-
PLOT DATE	= 3/30/2023	DATE	- 03/31/2023	REVISED	-

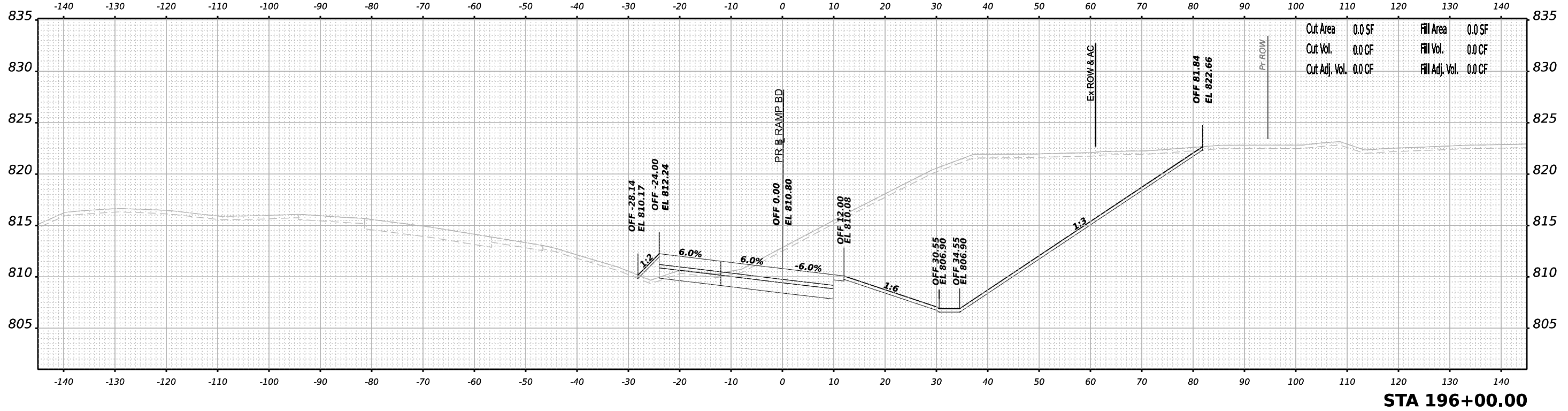
STATE OF ILLINOIS
DEPARTMENT OF TRANSPORTATION

CROSS SECTIONS
RAMP BD STAGE 2

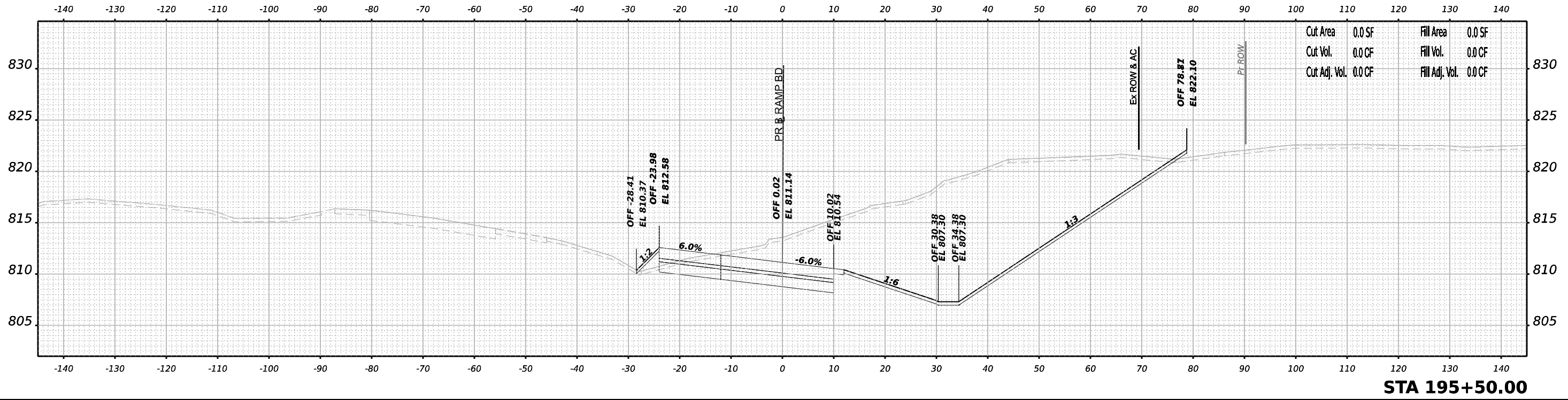
SCALE: N/A SHEET 23 OF 51 SHEETS STA. 194+50.00 TO STA. 195+00.00

F.A.I. RTE.	SECTION	COUNTY	TOTAL SHEETS	SHEET NO.
39	(201-3)K	WINNEBAGO	2192	1510
CONTRACT NO. 64B13				
ILLINOIS FED. AID PROJECT				

DATE	
BY	
NO.	
FINAL SURVEY	SURVEYED
NOTE BOOK	PLOTTED
AREAS CHECKED	TEMPLATE
	AREAS
	CHECKED



DATE	
BY	
NO.	
ORIGINAL SURVEY	SURVEYED
NOTE BOOK	PLOTTED
AREAS CHECKED	TEMPLATE
	AREAS
	CHECKED



MODEL: PR_ramp60_15-195-190.00 (Sheet)
 FILE NAME: p:\work\2023\10600.00\Eng_Docs\Design\System_InterchangeRamp_BD_Dr_Bowman\Cross_Sections\2195+50.00-196+00.00.dgn



USER NAME	= jmiddleton	DESIGNED	- JWM	REVISED	-
		DRAWN	- JWM	REVISED	-
PLOT SCALE	= 0.16666633 1/ in.	CHECKED	- EJG	REVISED	-
PLOT DATE	= 3/30/2023	DATE	- 03/31/2023	REVISED	-

STATE OF ILLINOIS
 DEPARTMENT OF TRANSPORTATION

CROSS SECTIONS
 RAMP BD STAGE 2

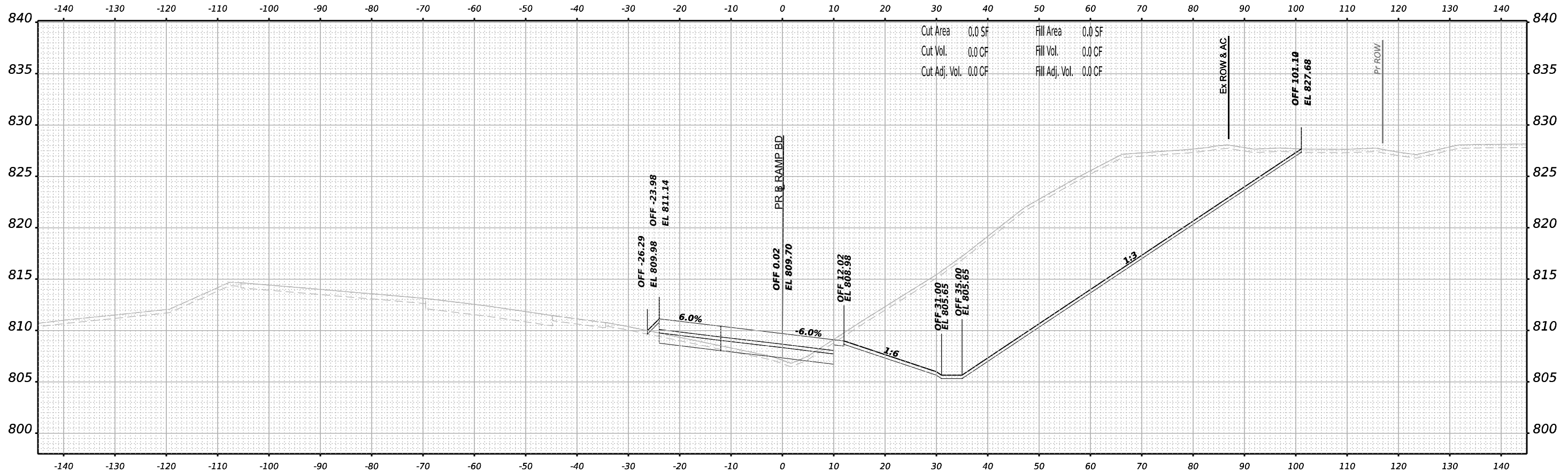
SCALE: N/A SHEET 24 OF 51 SHEETS STA. 195+50.00 TO STA. 196+00.00

F.A.I. RTE.	SECTION	COUNTY	TOTAL SHEETS	SHEET NO.
39	(201-3)K	WINNEBAGO	2192	1511
			CONTRACT NO. 64B13	
		ILLINOIS	FED. AID PROJECT	

FINAL SURVEY NO.	SURVEYED	BY	DATE
NOTE BOOK	PLOTTED		
AREAS CHECKED	TEMPLATE		
	AREAS CHECKED		

ORIGINAL SURVEY NO.	SURVEYED	BY	DATE
NOTE BOOK	PLOTTED		
AREAS CHECKED	TEMPLATE		
	AREAS CHECKED		

MODEL: P:\ramp\60_15-198-30.00 (Sheet)
 FILE NAME: p:\ramp\60_15-198-30.00 (Sheet)\Cross Sections\2192\2192-3K-Cross-Sections\2192-3K-Cross-Sections.dgn



Cut Area 0.0 SF Fill Area 0.0 SF
 Cut Vol. 0.0 CF Fill Vol. 0.0 CF
 Cut Adj. Vol. 0.0 CF Fill Adj. Vol. 0.0 CF

STA 198+50.00



USER NAME = jmiddleton	DESIGNED - JWM	REVISED -
PLOT SCALE = 0.16666633 1/ in.	DRAWN - JWM	REVISED -
PLOT DATE = 3/30/2023	CHECKED - EJG	REVISED -
	DATE - 03/31/2023	REVISED -

STATE OF ILLINOIS
 DEPARTMENT OF TRANSPORTATION

**CROSS SECTIONS
 RAMP BD STAGE 2**

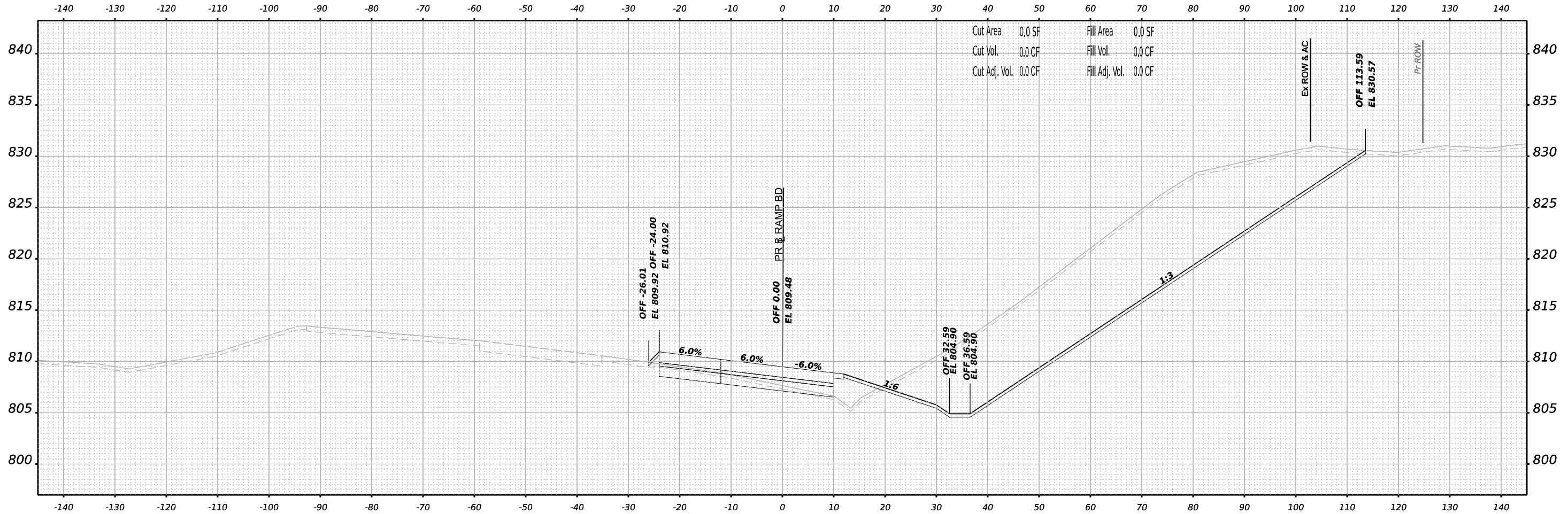
SCALE: N/A SHEET 27 OF 51 SHEETS STA. 198+50.00 TO STA. 198+50.00

F.A.I. RTE. 39	SECTION (201-3)K	COUNTY WINNEBAGO	TOTAL SHEETS 2192	SHEET NO. 1514
			CONTRACT NO. 64B13	
ILLINOIS FED. AID PROJECT				

FINAL SURVEY	SURVEYED	BY	DATE
NOTE BOOK	PLOTTED		
NO.	TEMPLATE		
	AREAS		
	CHECKED		

ORIGINAL SURVEY	SURVEYED	BY	DATE
NOTE BOOK	PLOTTED		
NO.	TEMPLATE		
	AREAS		
	CHECKED		

MODEL: P:_ramp\64_15-200+00.00 (Sheet)
 FILE NAME: p:_ramp\64_15-200+00.00 (Sheet).dwg
 PROJECT: I-55/US-52 Interchange Ramps, BD, D2 (Bowman)\Cross Sections\2024\64_15-200+00.00 (Sheet).dwg



STA 200+00.00



USER NAME = jmiddleton	DESIGNED - JWM	REVISED -
PLOT SCALE = 0.16666633 1/ in.	DRAWN - JWM	REVISED -
PLOT DATE = 3/30/2023	CHECKED - EJG	REVISED -
	DATE - 03/31/2023	REVISED -

STATE OF ILLINOIS
 DEPARTMENT OF TRANSPORTATION

**CROSS SECTIONS
 RAMP BD STAGE 2**

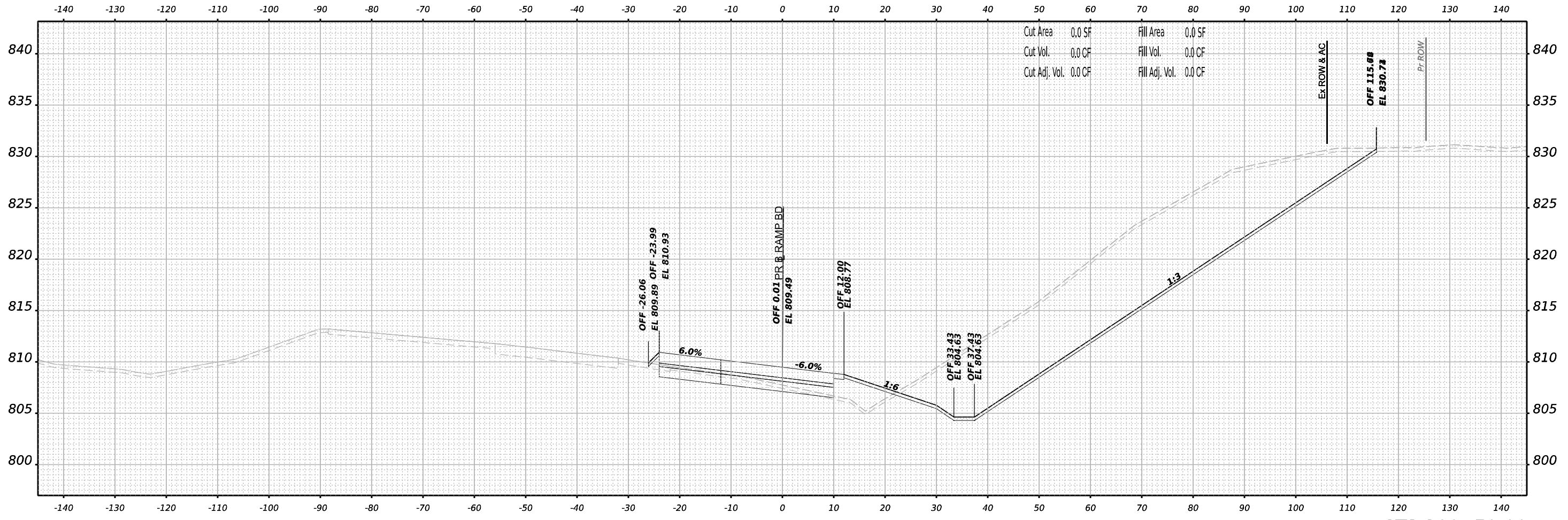
SCALE: N/A SHEET 30 OF 51 SHEETS STA. 200+00.00 TO STA. 200+00.00

F.A.I. RTE.	SECTION	COUNTY	TOTAL SHEETS	SHEET NO.
39	(201-3)K	WINNEBAGO	2192	1517
CONTRACT NO. 64B13				
ILLINOIS FED. AID PROJECT				

FINAL SURVEY NO.	SURVEYED	BY	DATE
	PLOTTED		
	TEMPLATE		
	AREAS		
	CHECKED		

ORIGINAL SURVEY NO.	SURVEYED	BY	DATE
	PLOTTED		
	TEMPLATE		
	AREAS		
	CHECKED		

MODEL: PL_RampBd_XS - 200+50.00 (Sheet)
 FILE NAME: p:\work\2023\108000\Eng\Drawings\System_Exchange\Ramp_BD_Dr_Bowman\Cross_Sections\200+50.00\XS-Stage2.dgn



STA 200+50.00



USER NAME = jmiddleton	DESIGNED - JWM	REVISED -
	DRAWN - JWM	REVISED -
PLOT SCALE = 0.16666633 1/ in.	CHECKED - EJG	REVISED -
PLOT DATE = 3/30/2023	DATE - 03/31/2023	REVISED -

STATE OF ILLINOIS
DEPARTMENT OF TRANSPORTATION

**CROSS SECTIONS
RAMP BD STAGE 2**

SCALE: N/A SHEET 31 OF 51 SHEETS STA. 200+50.00 TO STA. 200+50.00

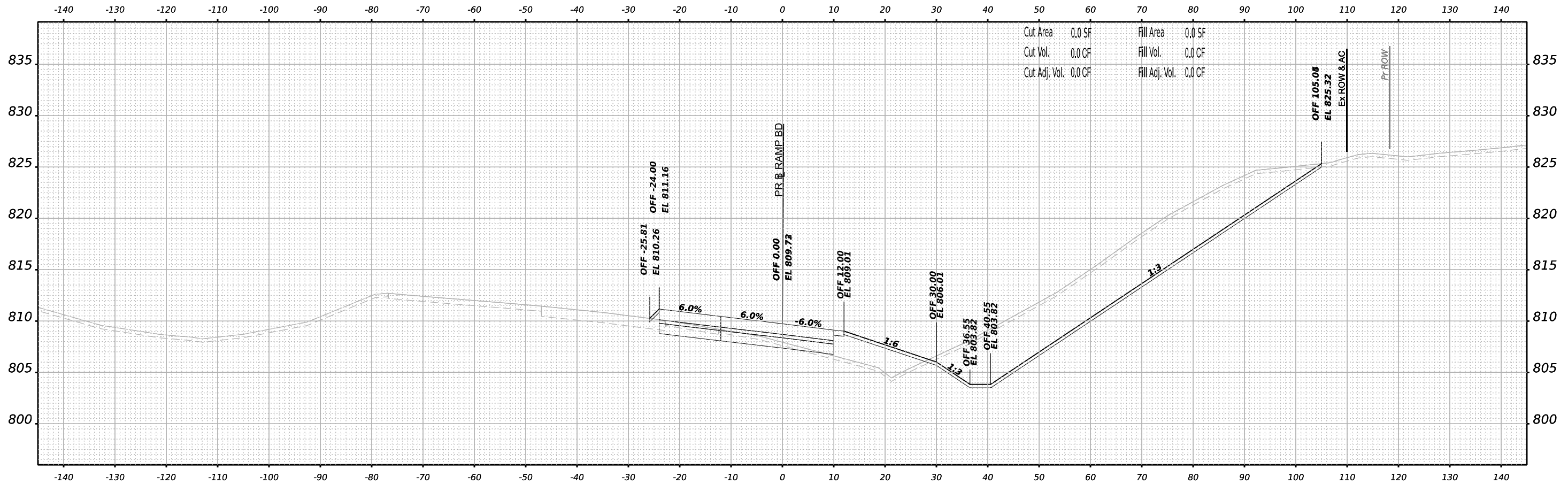
F.A.I. RTE.	SECTION	COUNTY	TOTAL SHEETS	SHEET NO.
39	(201-3)K	WINNEBAGO	2192	1518
CONTRACT NO. 64B13				

ILLINOIS FED. AID PROJECT

FINAL SURVEY NO.	SURVEYED PLOTTED TEMPLATE AREAS CHECKED	BY	DATE

ORIGINAL SURVEY NO.	SURVEYED PLOTTED TEMPLATE AREAS CHECKED	BY	DATE

MODEL: PR_rampBD_X5-202+00.00 (Sheet)
 FILE NAME: p:\work\new\benby.com\benby.com\sheet\4\Documents\1080910800\Eng\Drawings\System_Exchange\Ramp_BD_Dr_Bowman\Cross_Sections\202+00.13-Cross-Sections\Stage2.dgn



Cut Area 0.0 SF Fill Area 0.0 SF
 Cut Vol. 0.0 CF Fill Vol. 0.0 CF
 Cut Adj. Vol. 0.0 CF Fill Adj. Vol. 0.0 CF

STA 202+00.00



USER NAME = jmiddleton	DESIGNED - JWM	REVISED -
PLOT SCALE = 0.16666633 1/ in.	DRAWN - JWM	REVISED -
PLOT DATE = 3/30/2023	CHECKED - E.JG	REVISED -
	DATE - 03/31/2023	REVISED -

STATE OF ILLINOIS
 DEPARTMENT OF TRANSPORTATION

**CROSS SECTIONS
 RAMP BD STAGE 2**

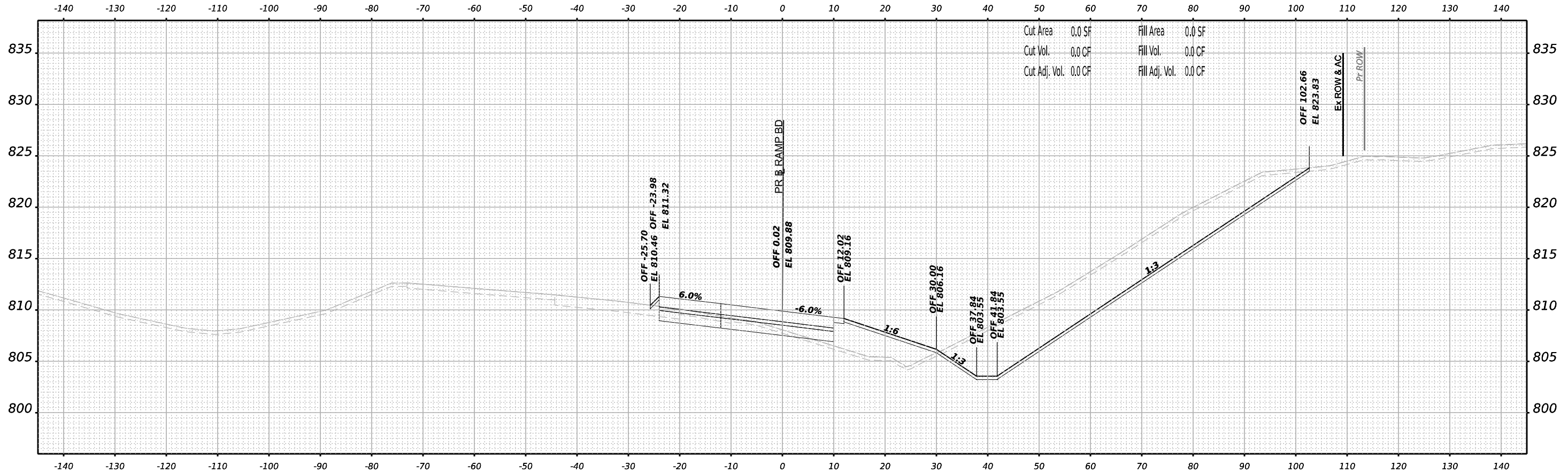
SCALE: N/A SHEET 34 OF 51 SHEETS STA. 202+00.00 TO STA. 202+00.00

F.A.I. RTE. 39	SECTION (201-3)K	COUNTY WINNEBAGO	TOTAL SHEETS 2192	SHEET NO. 1521
CONTRACT NO. 64B13				
ILLINOIS FED. AID PROJECT				

FINAL SURVEY NO.	SURVEYED PLOTTED AREAS CHECKED	BY	DATE

ORIGINAL SURVEY NO.	SURVEYED PLOTTED AREAS CHECKED	BY	DATE

MODEL: P:_ramp\B0_15-202-150.00 (Sheet)
 FILE NAME: p:_ramp\B0_15-202-150.00 (Sheet).dwg
 PROJECT: I:\Projects\2020\15-202-150.00 (Sheet)\15-202-150.00 (Sheet).dwg



Cut Area 0.0 SF
 Cut Vol. 0.0 CF
 Cut Adj. Vol. 0.0 CF
 Fill Area 0.0 SF
 Fill Vol. 0.0 CF
 Fill Adj. Vol. 0.0 CF

STA 202+50.00



USER NAME	= jmiddleton
PLOT SCALE	= 0.16666633 1/ in.
PLOT DATE	= 3/30/2023

DESIGNED	- JWM
DRAWN	- JWM
CHECKED	- EJG
DATE	- 03/31/2023

REVISED	-
REVISED	-
REVISED	-
REVISED	-

STATE OF ILLINOIS
 DEPARTMENT OF TRANSPORTATION

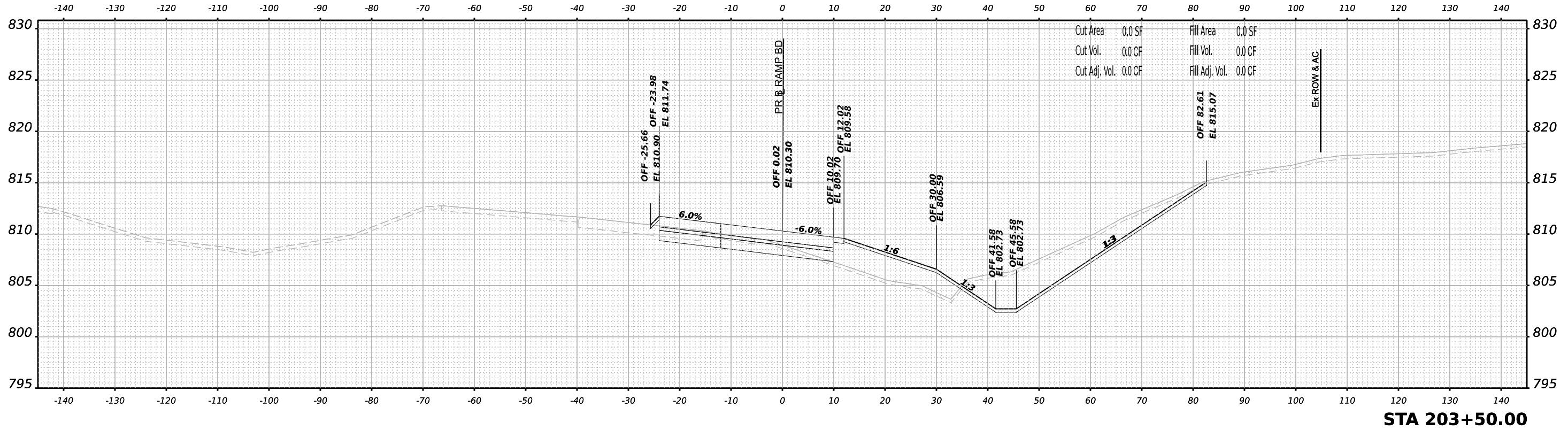
**CROSS SECTIONS
 RAMP BD STAGE 2**

SCALE: N/A SHEET 35 OF 51 SHEETS STA. 202+50.00 TO STA. 202+50.00

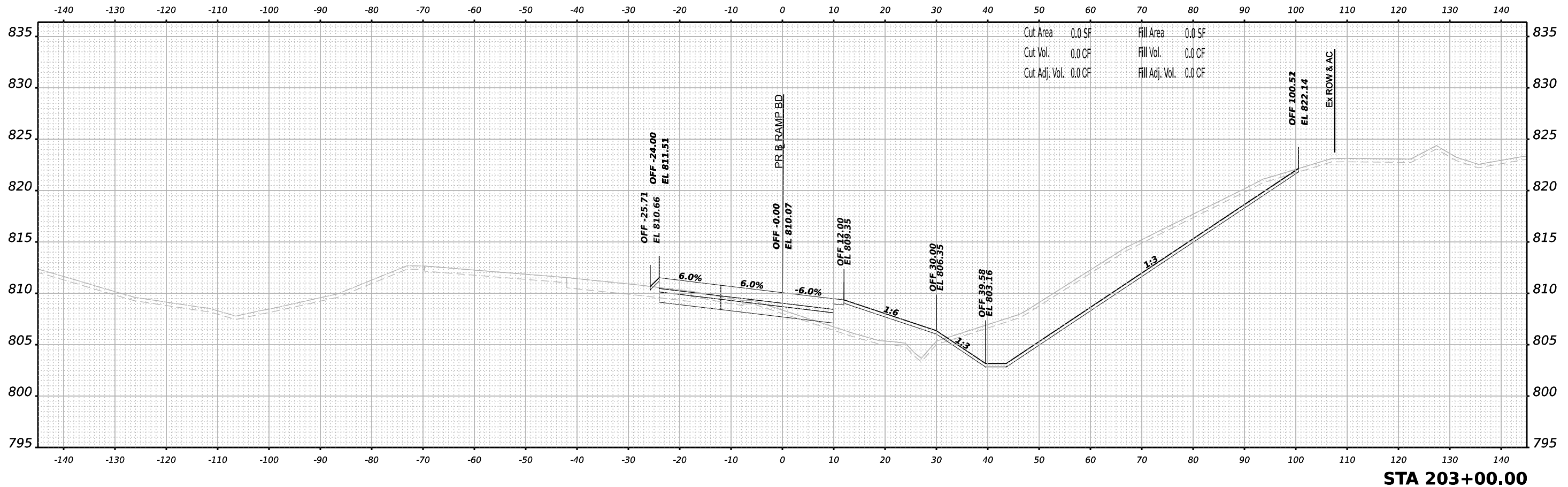
F.A.I. RTE.	SECTION	COUNTY	TOTAL SHEETS	SHEET NO.
39	(201-3)K	WINNEBAGO	2192	1522
CONTRACT NO. 64B13				

ILLINOIS FED. AID PROJECT

FINAL SURVEY NO.	SURVEYED	DATE
NOTE BOOK	PLOTTED	BY
AREAS CHECKED	TEMPLATE	
	AREAS	



ORIGINAL SURVEY NO.	SURVEYED	DATE
NOTE BOOK	PLOTTED	BY
AREAS CHECKED	TEMPLATE	
	AREAS	



MODEL: PR_rampBD_V5 - 203 - 00.00 (Sheet)
 FILE NAME: p:\projects\new\benly.com\benly.com\electrical\4\Documents\10209108000\Eng\Docs\Design\System_InterchangeRamp_BD_Dr_Bowman\Cross_Sections\203+00.00\3-Cross-Station-V5-Stage2.dgn



USER NAME	= jmiddleton
DESIGNED	- JWM
DRAWN	- JWM
CHECKED	- EJG
DATE	- 03/31/2023
REVISIONS	
REVISIONS	
REVISIONS	
REVISIONS	

DESIGNED	- JWM
DRAWN	- JWM
CHECKED	- EJG
DATE	- 03/31/2023
REVISIONS	
REVISIONS	
REVISIONS	
REVISIONS	

STATE OF ILLINOIS
 DEPARTMENT OF TRANSPORTATION

CROSS SECTIONS
 RAMP BD STAGE 2

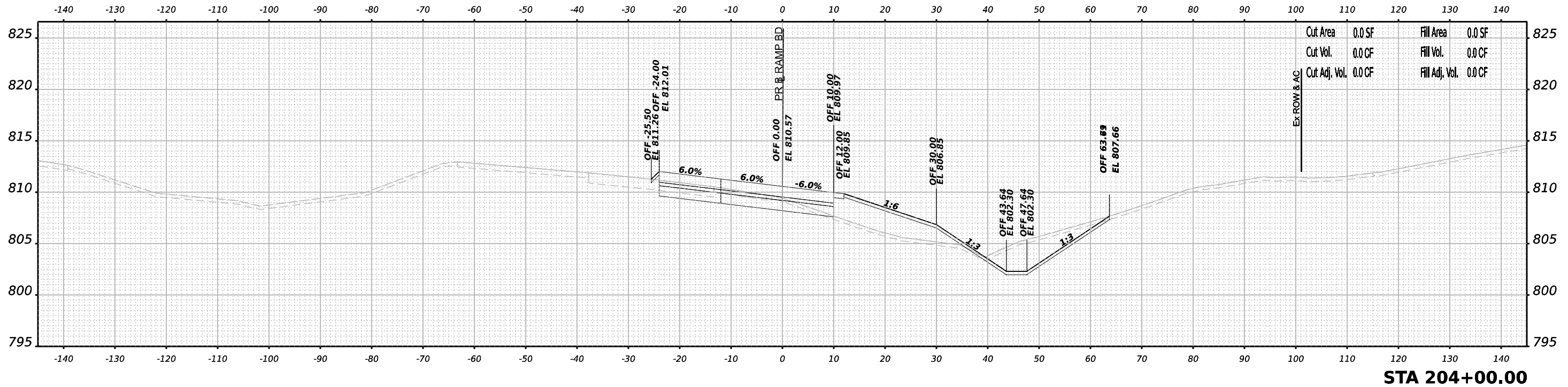
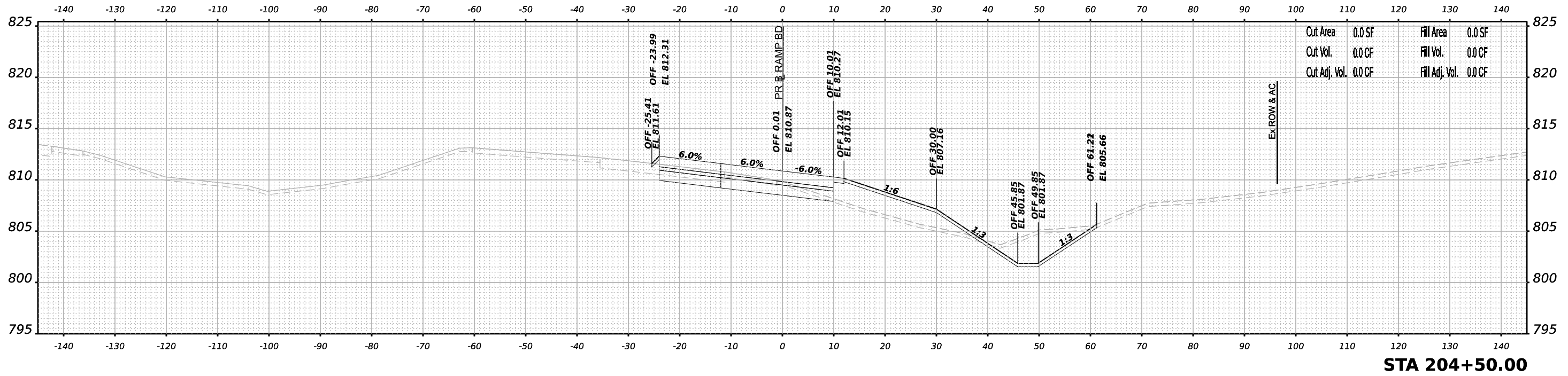
SCALE: N/A SHEET 36 OF 51 SHEETS STA. 203+00.00 TO STA. 203+50.00

F.A.I. RTE.	SECTION	COUNTY	TOTAL SHEETS	SHEET NO.
39	(201-3)K	WINNEBAGO	2192	1523
CONTRACT NO. 64B13				
ILLINOIS FED. AID PROJECT				

DATE	
BY	
FINAL SURVEY	SURVEYED
NOTE BOOK	PLOTTED
NO.	TEMPLATE
	AREAS
	CHECKED

DATE	
BY	
ORIGINAL SURVEY	SURVEYED
NOTE BOOK	PLOTTED
NO.	TEMPLATE
	AREAS
	CHECKED

MODEL: P:\ramp\B0_15-204-00.00 (Sheet)
 FILE NAME: p:\ramp\B0_15-204-00.00 (Sheet)\Documents\1020910800.00 (Eng)\Dwg\System\InterchangeRamp_BD_Dr_Bowman\Cross_Sections\204+50.00-Cross_Section.dwg



USER NAME	= jmiddleton
PLOT SCALE	= 0.16666633 1/ in.
PLOT DATE	= 3/30/2023

DESIGNED	- JWM	REVISIONS	-
DRAWN	- JWM	REVISIONS	-
CHECKED	- EJG	REVISIONS	-
DATE	- 03/31/2023	REVISIONS	-

STATE OF ILLINOIS
DEPARTMENT OF TRANSPORTATION

CROSS SECTIONS
RAMP BD STAGE 2

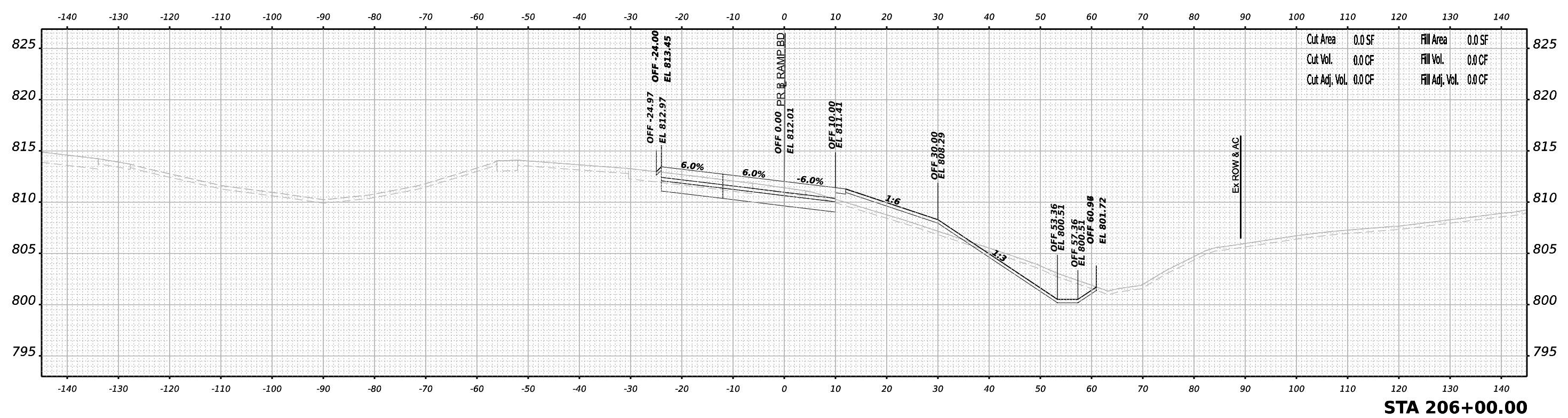
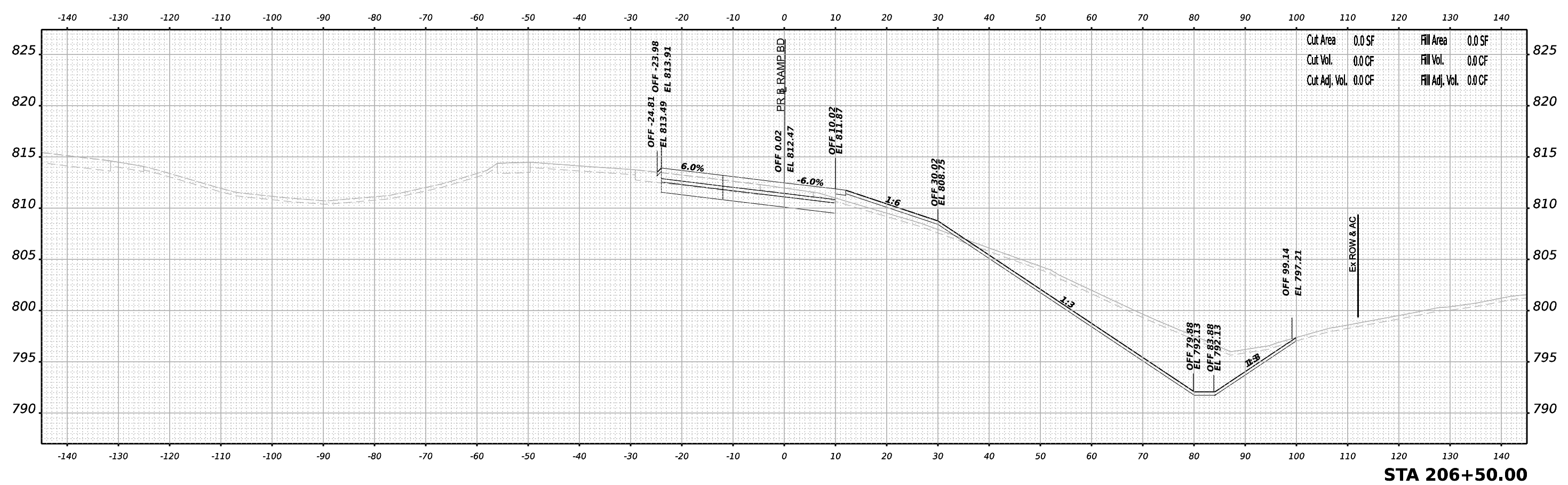
SCALE: N/A SHEET 37 OF 51 SHEETS STA. 204+00.00 TO STA. 204+50.00

F.A.I. RTE.	SECTION	COUNTY	TOTAL SHEETS	SHEET NO.
39	(201-3)K	WINNEBAGO	2192	1524
			CONTRACT NO. 64B13	
ILLINOIS FED. AID PROJECT				

DATE	
BY	
FINAL SURVEY	SURVEYED
NOTE BOOK	PLOTTED
NO.	TEMPLATE
	AREAS
	CHECKED

DATE	
BY	
ORIGINAL SURVEY	SURVEYED
NOTE BOOK	PLOTTED
NO.	TEMPLATE
	AREAS
	CHECKED

MODEL: PR_ramp60_15 - 206 - 00.00 (Sheet)
 FILE NAME: p:\work\2023\206+00\Eng\Drawings\System\InterchangeRamp_BD_Dr\Bowman\Cross_Sections\206+00.13-Cross-Sections-Stage2.dgn



USER NAME	= jmiddleton	DESIGNED	- JWM	REVISED	-
		DRAWN	- JWM	REVISED	-
PLOT SCALE	= 0.16666633 1/ in.	CHECKED	- EJG	REVISED	-
PLOT DATE	= 3/30/2023	DATE	- 03/31/2023	REVISED	-

STATE OF ILLINOIS
 DEPARTMENT OF TRANSPORTATION

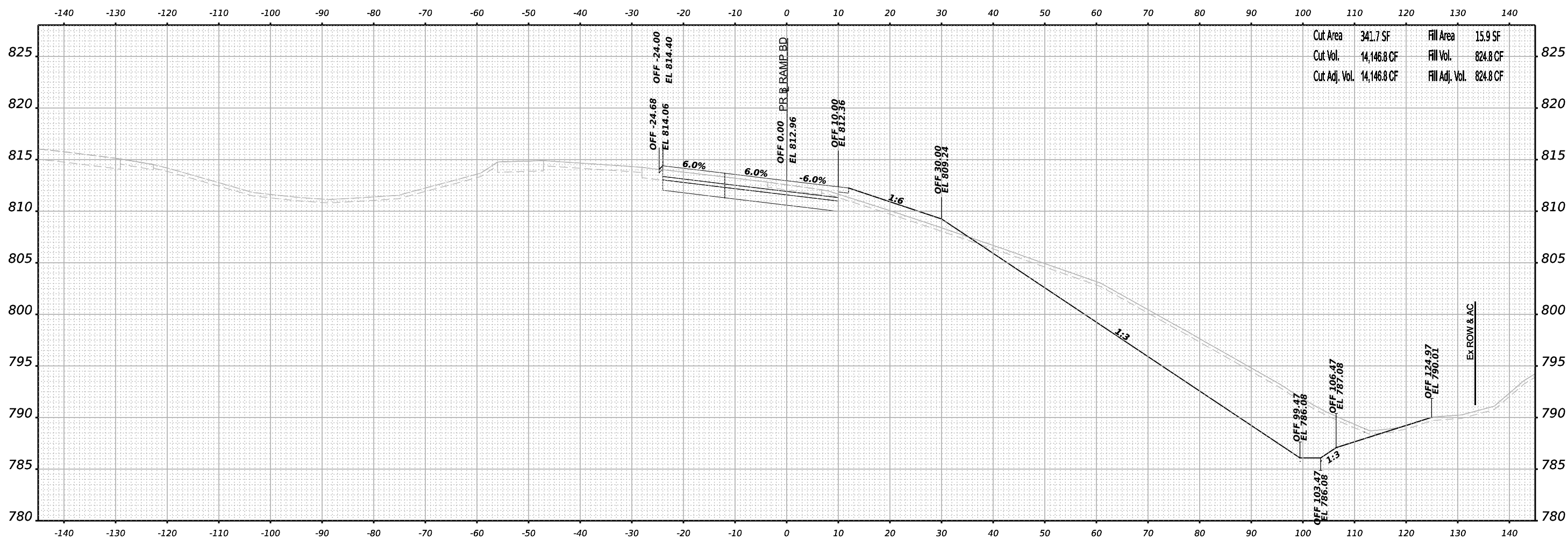
CROSS SECTIONS RAMP BD STAGE 2	
SCALE: N/A	SHEET 39 OF 51 SHEETS
STA. 206+00.00 TO STA. 206+50.00	

F.A.I. RTE.	SECTION	COUNTY	TOTAL SHEETS	SHEET NO.
39	(201-3)K	WINNEBAGO	2192	1526
CONTRACT NO. 64B13				
ILLINOIS FED. AID PROJECT				

FINAL SURVEY NO.	SURVEYED PLOTTED AREAS CHECKED	BY	DATE

ORIGINAL SURVEY NO.	SURVEYED PLOTTED AREAS CHECKED	BY	DATE

MODEL: PL_RampBD_X5-207+00.00 (Sheet)
 FILE NAME: p:\work\2023\20230313\207+00.00\Eng\Drawings\System\InterchangeRamp_BD_Dir\Bowman\Cross_Sections\207+00.00\Stage2.dwg



Cut Area	341.7 SF	Fill Area	15.9 SF
Cut Vol.	14,146.8 CF	Fill Vol.	824.8 CF
Cut Adj. Vol.	14,146.8 CF	Fill Adj. Vol.	824.8 CF

STA 207+00.00



USER NAME = jmiddleton	DESIGNED - JWM	REVISED -
	DRAWN - JWM	REVISED -
PLOT SCALE = 0.16666633 1/ in.	CHECKED - EJG	REVISED -
PLOT DATE = 4/21/2023	DATE - 03/31/2023	REVISED -

STATE OF ILLINOIS
DEPARTMENT OF TRANSPORTATION

**CROSS SECTIONS
RAMP BD STAGE 2**

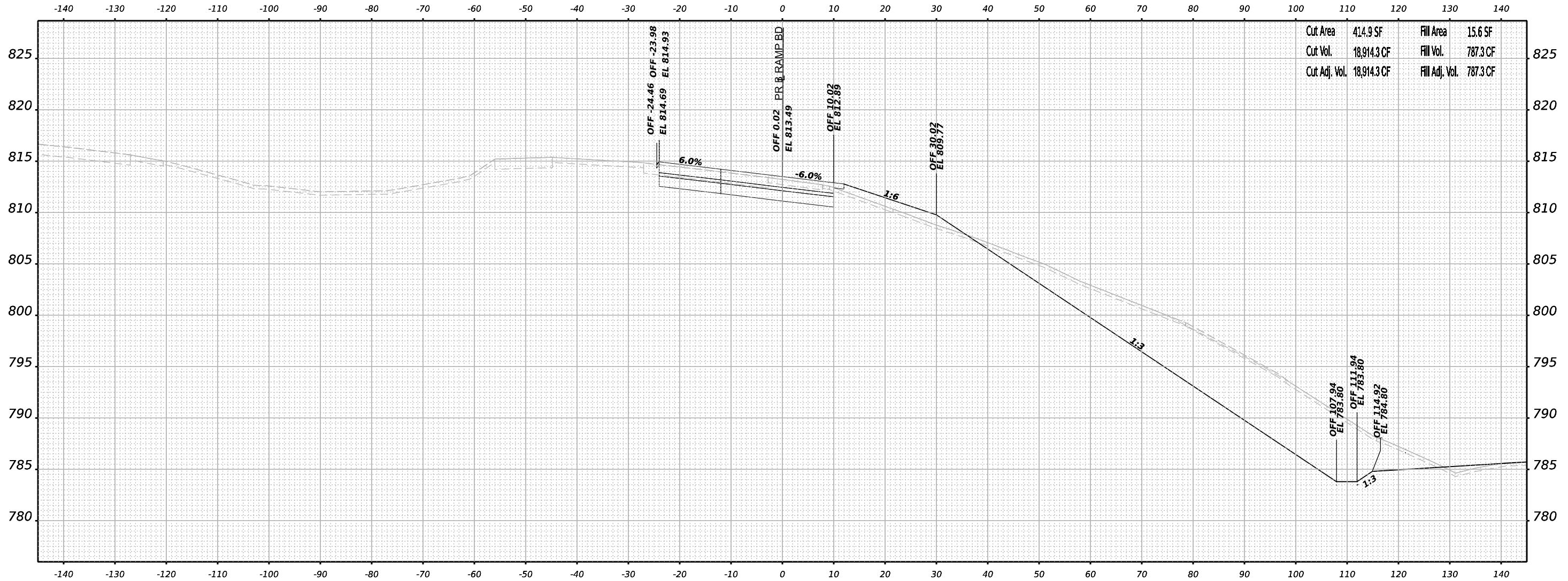
SCALE: N/A SHEET 40 OF 51 SHEETS STA. 207+00.00 TO STA. 207+00.00

F.A.I. RTE.	SECTION	COUNTY	TOTAL SHEETS	SHEET NO.
39	(201-3)K	WINNEBAGO	2192	1527
CONTRACT NO. 64B13				
ILLINOIS FED. AID PROJECT				

FINAL SURVEY NO.	SURVEYED PLOTTED TEMPLATE AREAS CHECKED	BY	DATE

ORIGINAL SURVEY NO.	SURVEYED PLOTTED TEMPLATE AREAS CHECKED	BY	DATE

MODEL: Pk_rampbd_207+50.00 (Sheet)
 FILE NAME: p:\work\2023\20230313\20230313-Cross-Sections\207+50.00-Cross-Sections\207+50.00-Cross-Sections.dwg



STA 207+50.00



USER NAME = jmiddleton	DESIGNED - JWM	REVISED -
PLOT SCALE = 0.16666633 1/ in.	DRAWN - JWM	REVISED -
PLOT DATE = 4/21/2023	CHECKED - EJG	REVISED -
	DATE - 03/31/2023	REVISED -

STATE OF ILLINOIS
 DEPARTMENT OF TRANSPORTATION

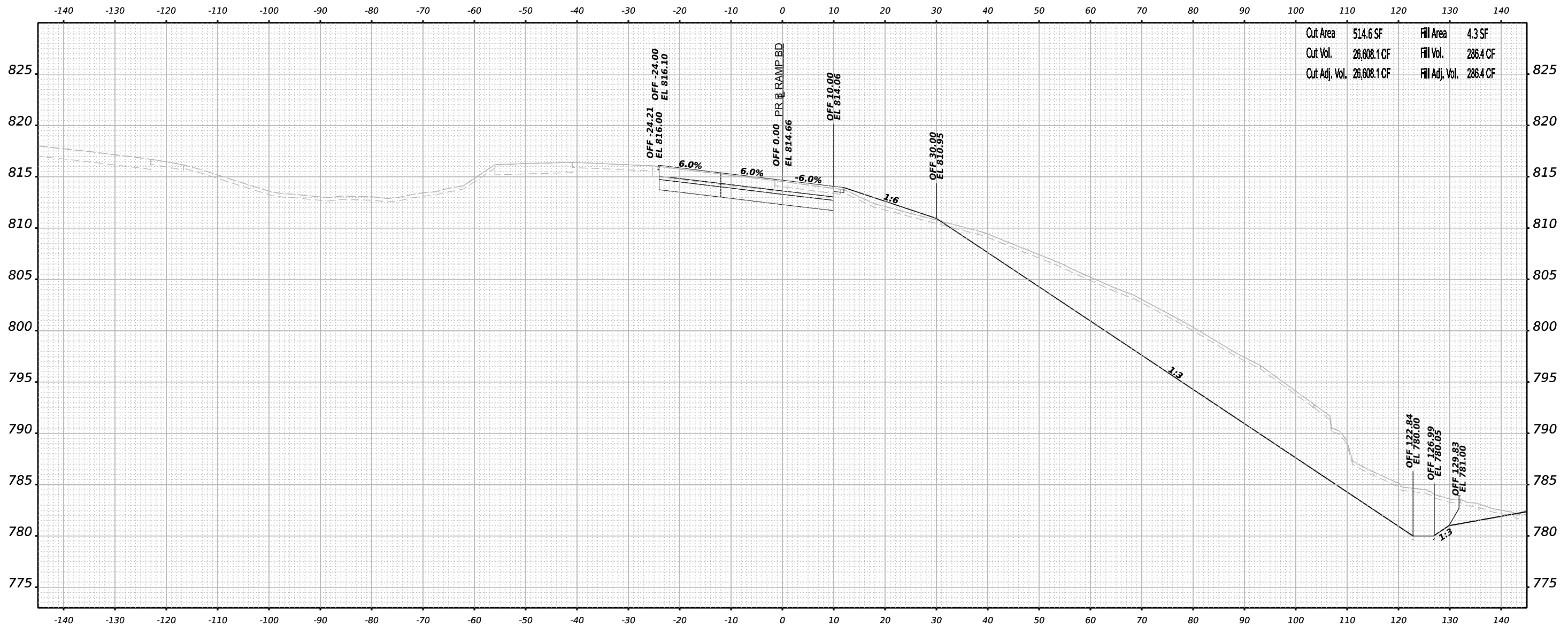
CROSS SECTIONS RAMP BD STAGE 2	
SCALE: N/A	SHEET 41 OF 51 SHEETS
STA. 207+50.00 TO STA. 207+50.00	

F.A.I. RTE. 39	SECTION (201-3)K	COUNTY WINNEBAGO	TOTAL SHEETS 2192	SHEET NO. 1528
CONTRACT NO. 64B13				
ILLINOIS FED. AID PROJECT				

FINAL SURVEY NO.	SURVEYED	BY	DATE
NOTE BOOK	PLOTTED		
AREAS CHECKED	TEMPLATE		
	AREAS		
	CHECKED		

ORIGINAL SURVEY NO.	SURVEYED	BY	DATE
NOTE BOOK	PLOTTED		
AREAS CHECKED	TEMPLATE		
	AREAS		
	CHECKED		

MODEL: P:\ramp\B0_15-208-30.00 (Sheet)
 FILE NAME: p:\ramp\B0_15-208-30.00 (Sheet)\Cross Sections\208+50.00\Eng\Drawings\System_Exchange\Ramp_BD_Dr_Bowman\Cross_Section\208+50.00\Stage2.dgn



STA 208+50.00



USER NAME	= jmiddleton	DESIGNED	- JWM	REVISED	-
		DRAWN	- JWM	REVISED	-
PLOT SCALE	= 0.16666633 1/ in.	CHECKED	- EJG	REVISED	-
PLOT DATE	= 4/21/2023	DATE	- 03/31/2023	REVISED	-

STATE OF ILLINOIS
DEPARTMENT OF TRANSPORTATION

**CROSS SECTIONS
RAMP BD STAGE 2**

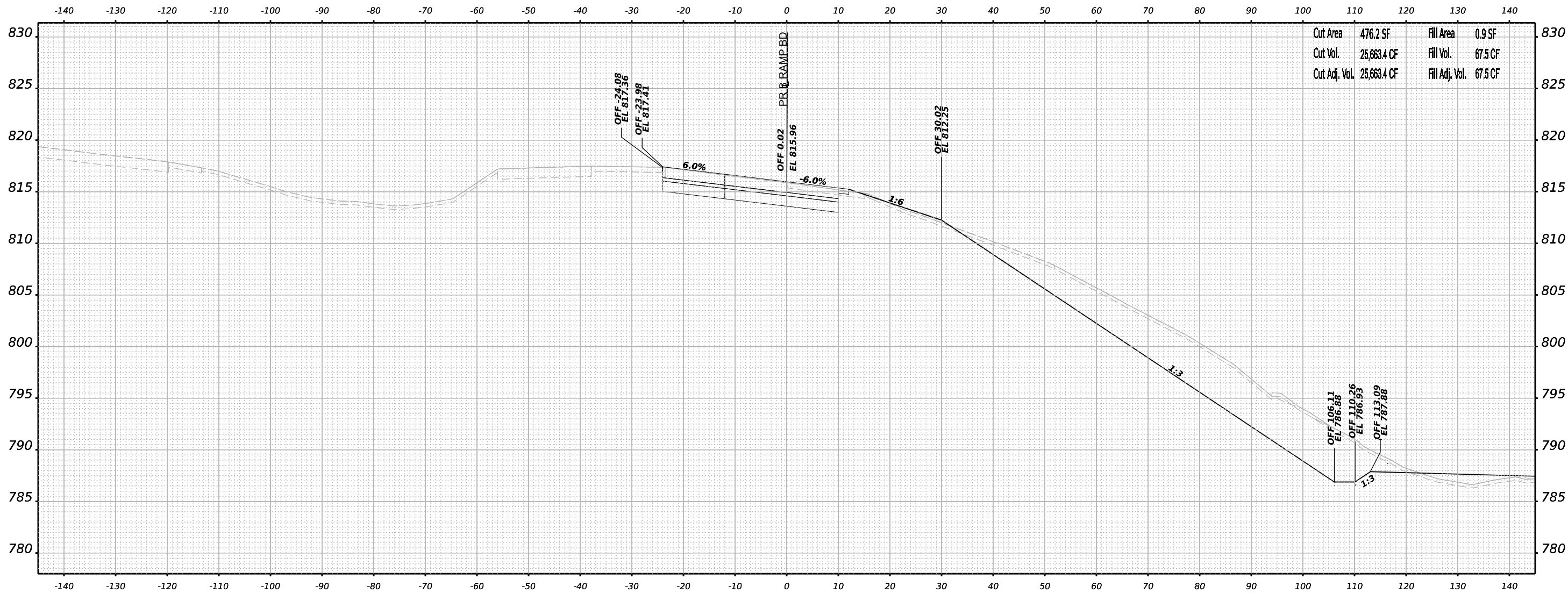
SCALE: N/A SHEET 43 OF 51 SHEETS STA. 208+50.00 TO STA. 208+50.00

F.A.I. RTE.	SECTION	COUNTY	TOTAL SHEETS	SHEET NO.
39	(201-3)K	WINNEBAGO	2192	1530
CONTRACT NO. 64B13				
ILLINOIS FED. AID PROJECT				

FINAL SURVEY NO.	SURVEYED	BY	DATE
	PLOTTED		
	TEMPLATE		
	AREAS		
	CHECKED		

ORIGINAL SURVEY NO.	SURVEYED	BY	DATE
	PLOTTED		
	TEMPLATE		
	AREAS		
	CHECKED		

MODEL: P:_ramp\60_15-209+50.00 (Sheet)
 FILE NAME: p:_ramp\60_15-209+50.00 (Sheet)\Cross Sections\209+50.00\Eng\Drawings\System_Exchange\Ramp_BD_Dr\Bowman\Cross_Section\209+50.00\Stage2.dgn



STA 209+50.00



USER NAME	= jmiddleton	DESIGNED	- JWM	REVISED	-
		DRAWN	- JWM	REVISED	-
PLOT SCALE	= 0.16666633 1/ in.	CHECKED	- EJG	REVISED	-
PLOT DATE	= 4/21/2023	DATE	- 03/31/2023	REVISED	-

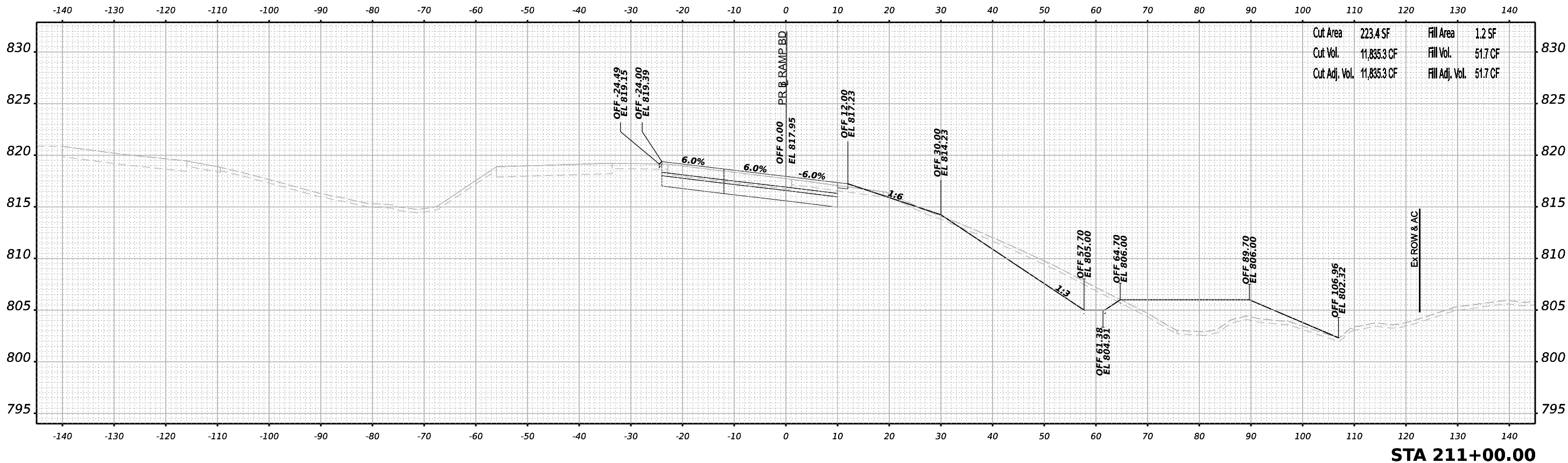
STATE OF ILLINOIS
 DEPARTMENT OF TRANSPORTATION

**CROSS SECTIONS
 RAMP BD STAGE 2**

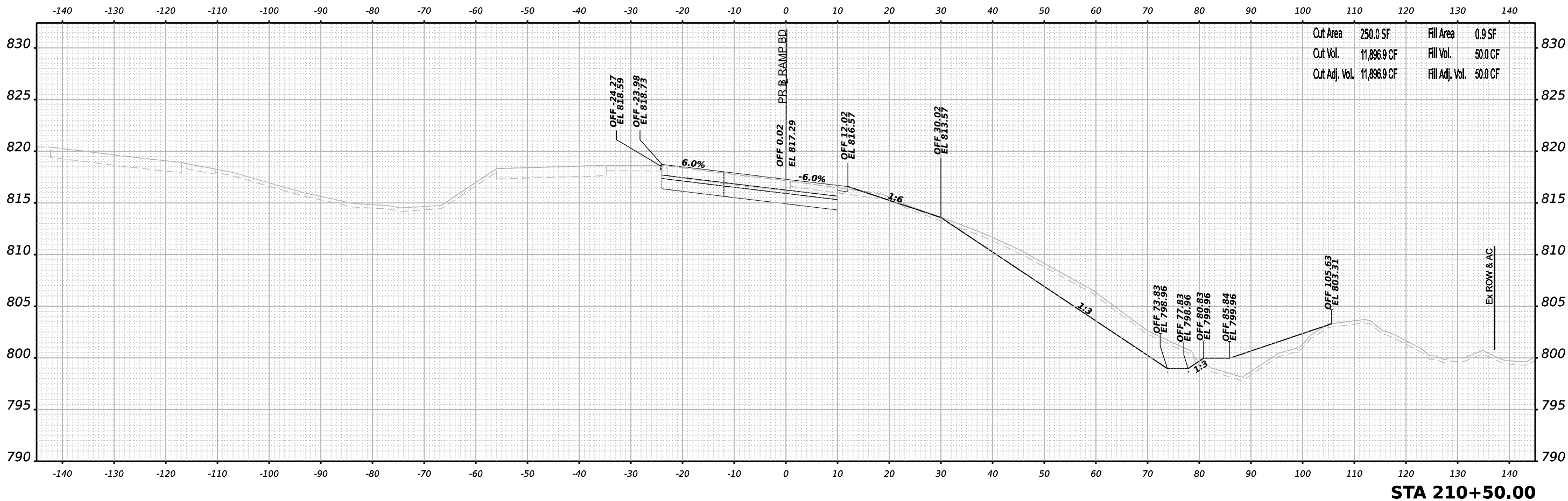
SCALE: N/A SHEET 45 OF 51 SHEETS STA. 209+50.00 TO STA. 209+50.00

F.A.I. RTE.	SECTION	COUNTY	TOTAL SHEETS	SHEET NO.
39	(201-3)K	WINNEBAGO	2192	1532
CONTRACT NO. 64B13				
ILLINOIS FED. AID PROJECT				

FINAL SURVEY	SURVEYED	BY	DATE
NOTE BOOK	PLOTTED		
NO.	TEMPLATE		
	AREAS		
	CHECKED		



ORIGINAL SURVEY	SURVEYED	BY	DATE
NOTE BOOK	PLOTTED		
NO.	TEMPLATE		
	AREAS		
	CHECKED		



MODEL: PR_ramp60_15-210+50.00 (Sheet)
 FILE NAME: p:\projects\new\benby.com\benby.com\benby.com\4\Documents\1080910800.00\Eng\Docs\Design\System_Interchange\Ramp_BD_Dr_Bowman\Cross_Sections\210+50.00-Stage2.dgn



USER NAME	= jmiddleton	DESIGNED	- JWM	REVISED	-
		DRAWN	- JWM	REVISED	-
PLOT SCALE	= 0.16666633 1/ in.	CHECKED	- EJG	REVISED	-
PLOT DATE	= 4/21/2023	DATE	- 03/31/2023	REVISED	-

STATE OF ILLINOIS
 DEPARTMENT OF TRANSPORTATION

CROSS SECTIONS
 RAMP BD STAGE 2

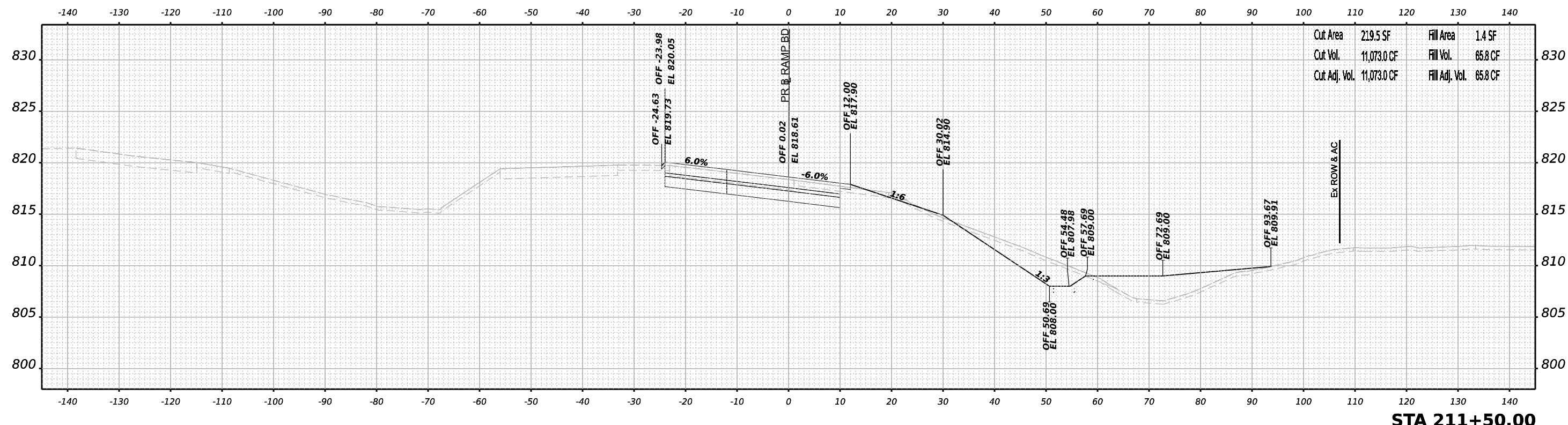
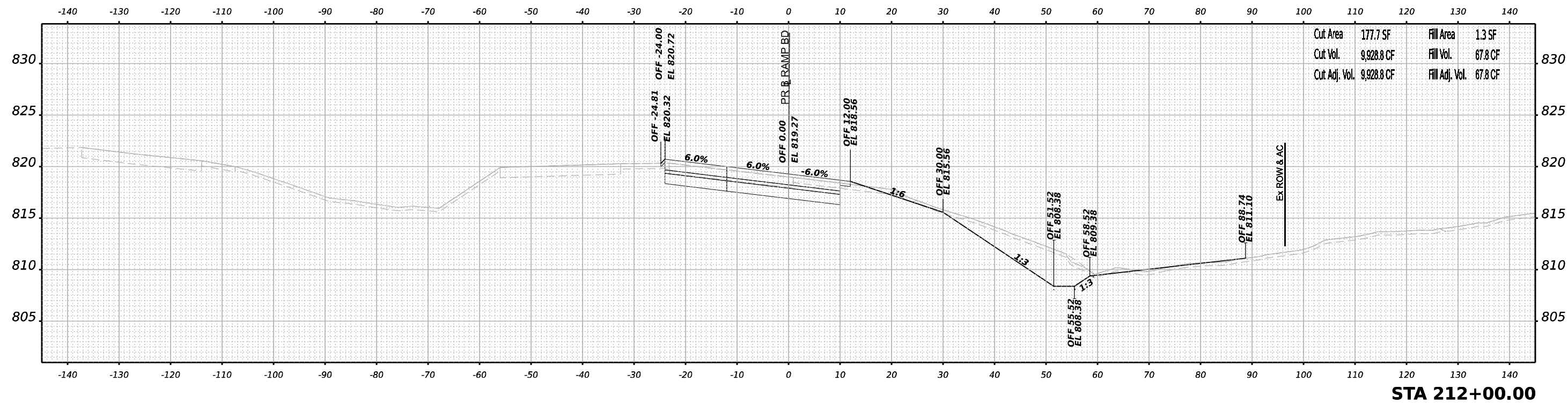
SCALE: N/A SHEET 47 OF 51 SHEETS STA. 210+50.00 TO STA. 211+00.00

F.A.I. RTE.	SECTION	COUNTY	TOTAL SHEETS	SHEET NO.
39	(201-3)K	WINNEBAGO	2192	1534
CONTRACT NO. 64B13				
ILLINOIS FED. AID PROJECT				

DATE	
BY	
SURVEYED	
PLOTTED	
TEMPLATE	
AREAS	
AREAS CHECKED	
NO.	
FINAL SURVEY	
NOTE BOOK	

DATE	
BY	
SURVEYED	
PLOTTED	
TEMPLATE	
AREAS	
AREAS CHECKED	
NO.	
ORIGINAL SURVEY	
NOTE BOOK	

MODEL: PR_rampbd_211-150.00 (Sheet)
 FILE NAME: p:\work\2021\2021-150.00\Eng\Drawings\2021-150.00\Eng\Drawings\System\InterchangeRamp_BD_Dr_Bowman\Cross_Section\211-150.00\Stage2.dwg



USER NAME	= jmiddleton	DESIGNED	- JWM	REVISED	-
		DRAWN	- JWM	REVISED	-
PLOT SCALE	= 0.16666633 1/ in.	CHECKED	- EJG	REVISED	-
PLOT DATE	= 4/21/2023	DATE	- 03/31/2023	REVISED	-

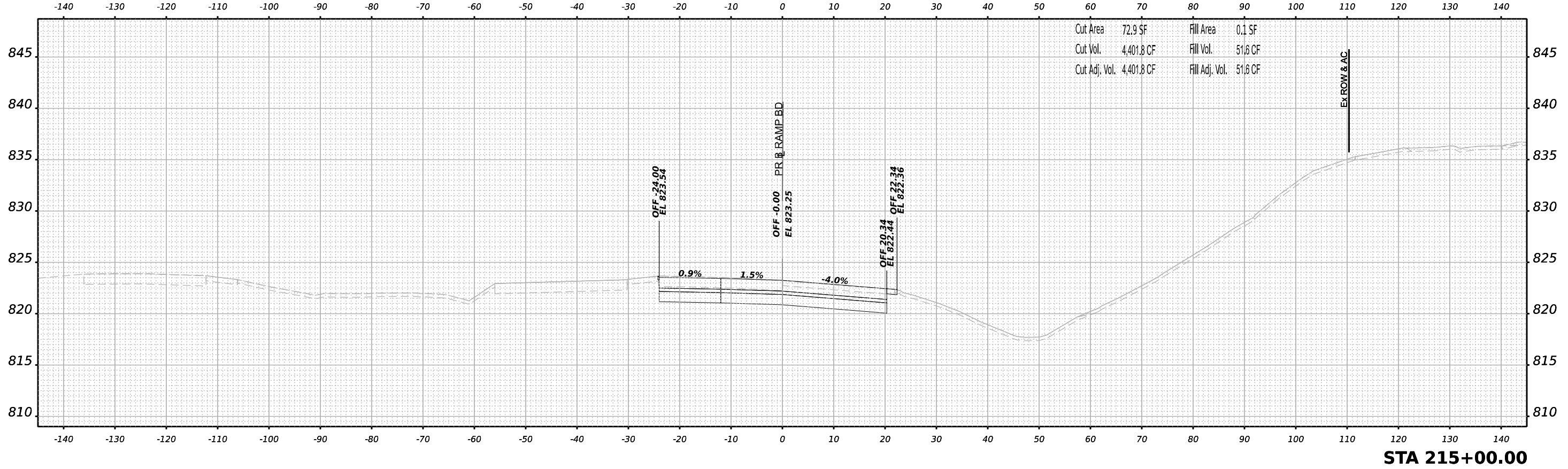
STATE OF ILLINOIS
 DEPARTMENT OF TRANSPORTATION

**CROSS SECTIONS
 RAMP BD STAGE 2**

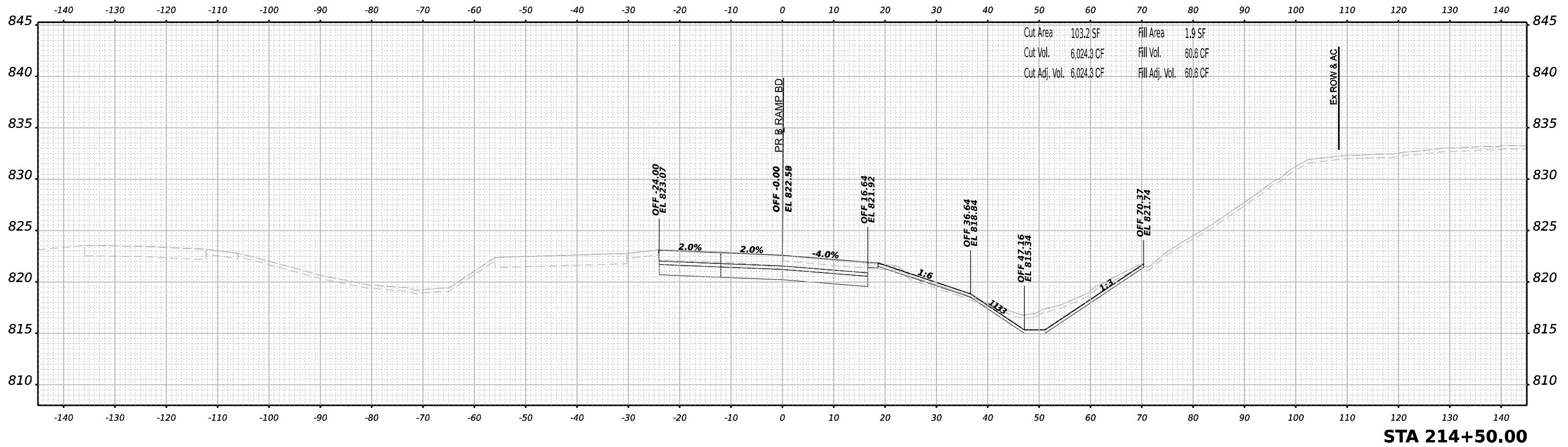
SCALE: N/A SHEET 48 OF 51 SHEETS STA. 211+50.00 TO STA. 212+00.00

F.A.I. RTE.	SECTION	COUNTY	TOTAL SHEETS	SHEET NO.
39	(201-3)K	WINNEBAGO	2192	1535
CONTRACT NO. 64B13				
ILLINOIS FED. AID PROJECT				

FINAL SURVEY NO.	SURVEYED	BY	DATE
NOTE BOOK	PLOTTED		
AREAS CHECKED	TEMPLATE		
	AREAS		



ORIGINAL SURVEY NO.	SURVEYED	BY	DATE
NOTE BOOK	PLOTTED		
AREAS CHECKED	TEMPLATE		
	AREAS		



MODEL: PR_RampBD_V5 - 214+50.00 (Sheet)
 FILE NAME: p:\projects\new\2023\03\214+50.00\Drawings\System_InterchangeRamp_BD_Dr_Bowman\Cross_Sections\214+50.00-Cross-Sections-Sheet2.dwg



USER NAME	= jmiddleton
DESIGNED	- JWM
DRAWN	- JWM
CHECKED	- E.JG
DATE	- 03/31/2023
DESIGNED	-
REVISIONS	-
REVISIONS	-
REVISIONS	-
REVISIONS	-

STATE OF ILLINOIS
 DEPARTMENT OF TRANSPORTATION

CROSS SECTIONS
 RAMP BD STAGE 2

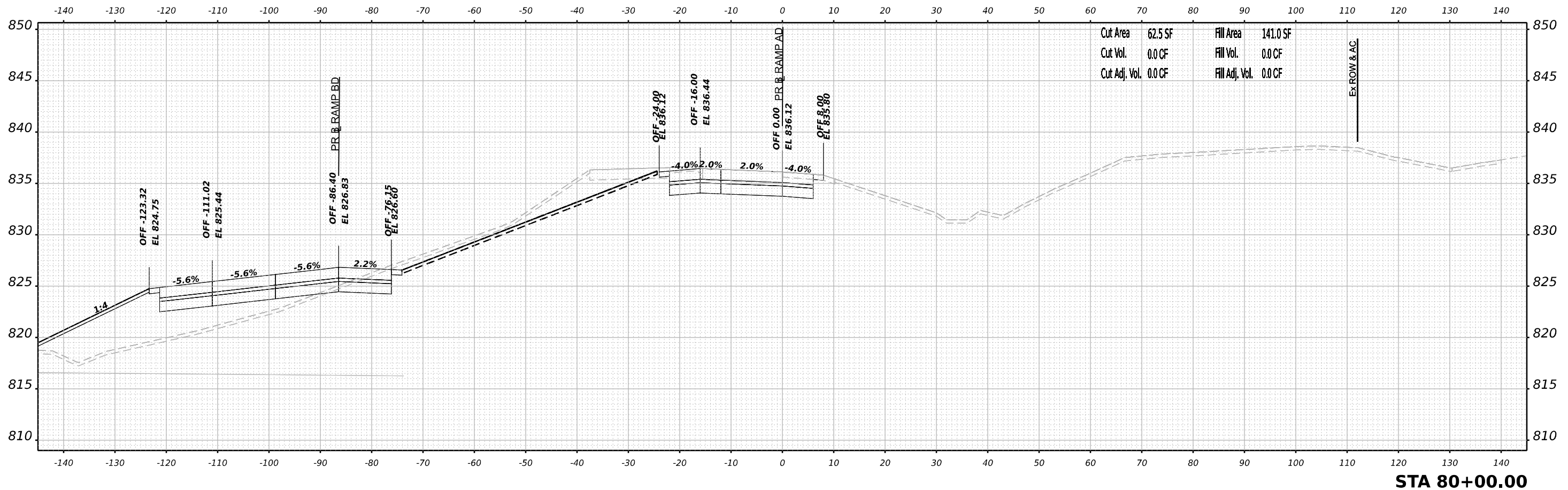
SCALE: N/A SHEET 0 51 OF 51 SHEETS STA. 214+50.00 TO STA. 215+00.00

F.A.I. RTE.	SECTION	COUNTY	TOTAL SHEETS	SHEET NO.
39	(201-3)K	WINNEBAGO	2192	1538
CONTRACT NO. 64B13				
ILLINOIS FED. AID PROJECT				

FINAL SURVEY NO.	SURVEYED	BY	DATE
	PLOTTED		
	TEMPLATE		
	AREAS		
	AREAS CHECKED		

ORIGINAL SURVEY NO.	SURVEYED	BY	DATE
	PLOTTED		
	TEMPLATE		
	AREAS		
	AREAS CHECKED		

MODEL: PRAMPAD_05_80+00.00 [Sheet]
 FILE NAME: p:\bentech\new\utility.com\amesh\sheet\4\Documents\10209108000\Eng\Drawings\System_Exchange\Ramps_BD_Dr\Bowman\Cross_Sections\024613\Cross_Section\05_Stage3_AD.dgn



USER NAME	= jmiddleton	DESIGNED	- JWM	REVISED	-
PLOT SCALE	= 0.16666633 1/ in.	DRAWN	- JWM	REVISED	-
PLOT DATE	= 3/30/2023	CHECKED	- EJG	REVISED	-
		DATE	- 03/31/2023	REVISED	-

STATE OF ILLINOIS
 DEPARTMENT OF TRANSPORTATION

CROSS SECTIONS
 RAMP AD STAGE 3

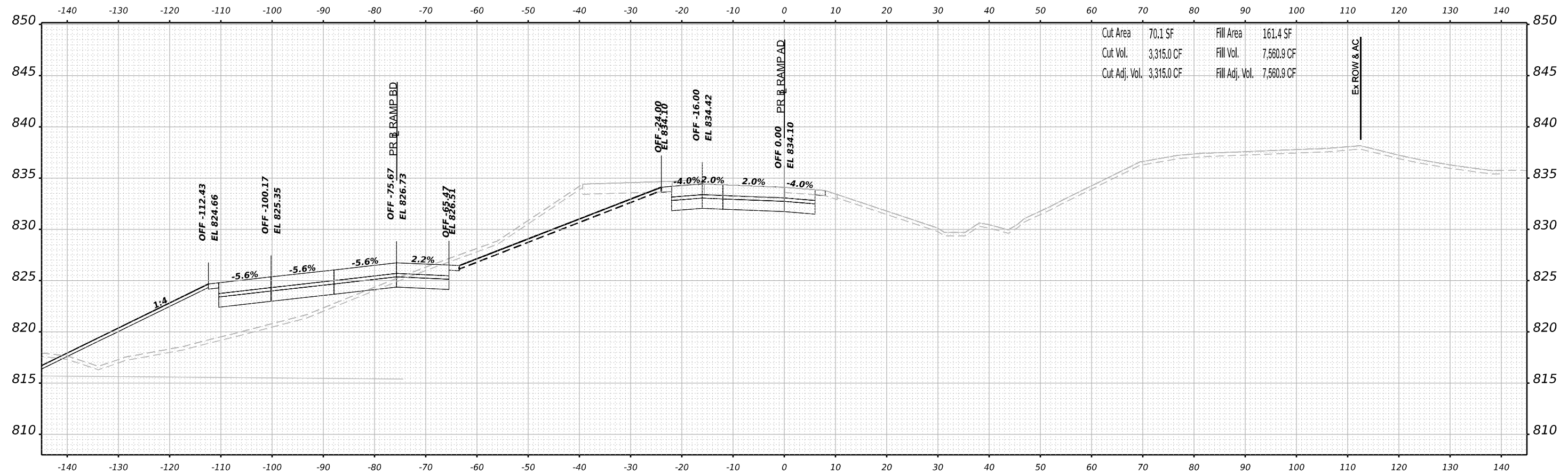
SCALE: N/A SHEET 1 OF 89 SHEETS STA. 80+00.00 TO STA. 80+00.00

F.A.I. RTE.	SECTION	COUNTY	TOTAL SHEETS	SHEET NO.
39	(201-3)K	WINNEBAGO	2192	1539
CONTRACT NO. 64B13				
ILLINOIS FED. AID PROJECT				

FINAL SURVEY NO.	SURVEYED	BY	DATE
	PLOTTED		
	TEMPLATE		
	AREAS		
	AREAS CHECKED		

ORIGINAL SURVEY NO.	SURVEYED	BY	DATE
	PLOTTED		
	TEMPLATE		
	AREAS		
	AREAS CHECKED		

MODEL: PRAMPAD_05_80+50.00 [Sheet]
 FILE NAME: p:\bentech\new\benetech\4\Documents\10209108000\Eng\Drawings\System_Exchange\Ramps_BD_Da [Bowman]\Cross_Sections\2464813-Cross-Sections-Stage3_AD.dgn



Cut Area	70.1 SF	Fill Area	161.4 SF
Cut Vol.	3,315.0 CF	Fill Vol.	7,560.9 CF
Cut Adj. Vol.	3,315.0 CF	Fill Adj. Vol.	7,560.9 CF

EX ROW & AC

STA 80+50.00



USER NAME = jmiddleton	DESIGNED - JWM	REVISED -
PLOT SCALE = 0.16666633 1/ in.	DRAWN - JWM	REVISED -
PLOT DATE = 3/30/2023	CHECKED - E.JG	REVISED -
	DATE - 03/31/2023	REVISED -

STATE OF ILLINOIS
DEPARTMENT OF TRANSPORTATION

CROSS SECTIONS
RAMP AD STAGE 3

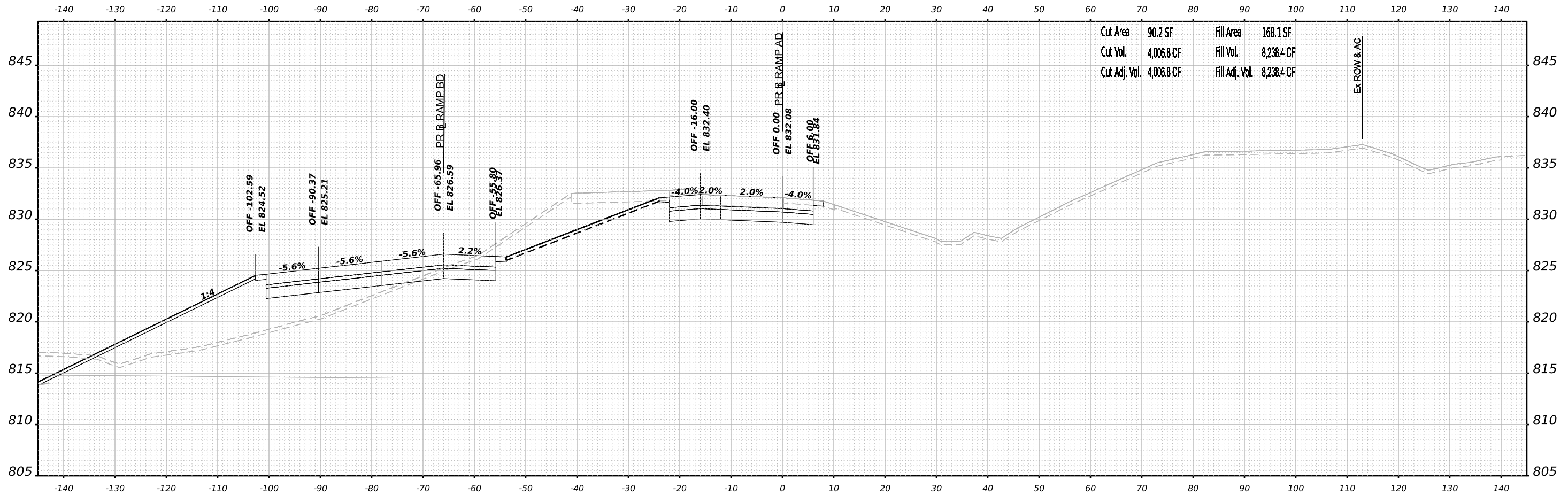
SCALE: N/A SHEET 2 OF 89 SHEETS STA. 80+50.00 TO STA. 80+50.00

F.A.I. RTE.	SECTION	COUNTY	TOTAL SHEETS	SHEET NO.
39	(201-3)K	WINNEBAGO	2192	1540
CONTRACT NO. 64B13				
ILLINOIS FED. AID PROJECT				

FINAL SURVEY NO.	SURVEYED	DATE
NOTE BOOK	PLOTTED	
	TEMPLATE	
	AREAS	
	CHECKED	

ORIGINAL SURVEY NO.	SURVEYED	DATE
NOTE BOOK	PLOTTED	
	TEMPLATE	
	AREAS	
	CHECKED	

MODEL: PRAMPAD_05_81+00.00 [Sheet]
 FILE NAME: p:\bentech\new\century.com\benetech\4\Documents\1080910800\Eng\Drawings\System_Exchange\Ramps_BD_Dir\Bowman\Cross_Sections\214613-Cross\Station\3-Stage3_AD.dgn



STA 81+00.00



USER NAME	= jmiddleton	DESIGNED	- JWM	REVISED	-
		DRAWN	- JWM	REVISED	-
PLOT SCALE	= 0.16666633 1/ in.	CHECKED	- EJG	REVISED	-
PLOT DATE	= 3/30/2023	DATE	- 03/31/2023	REVISED	-

STATE OF ILLINOIS
DEPARTMENT OF TRANSPORTATION

CROSS SECTIONS
RAMP AD STAGE 3

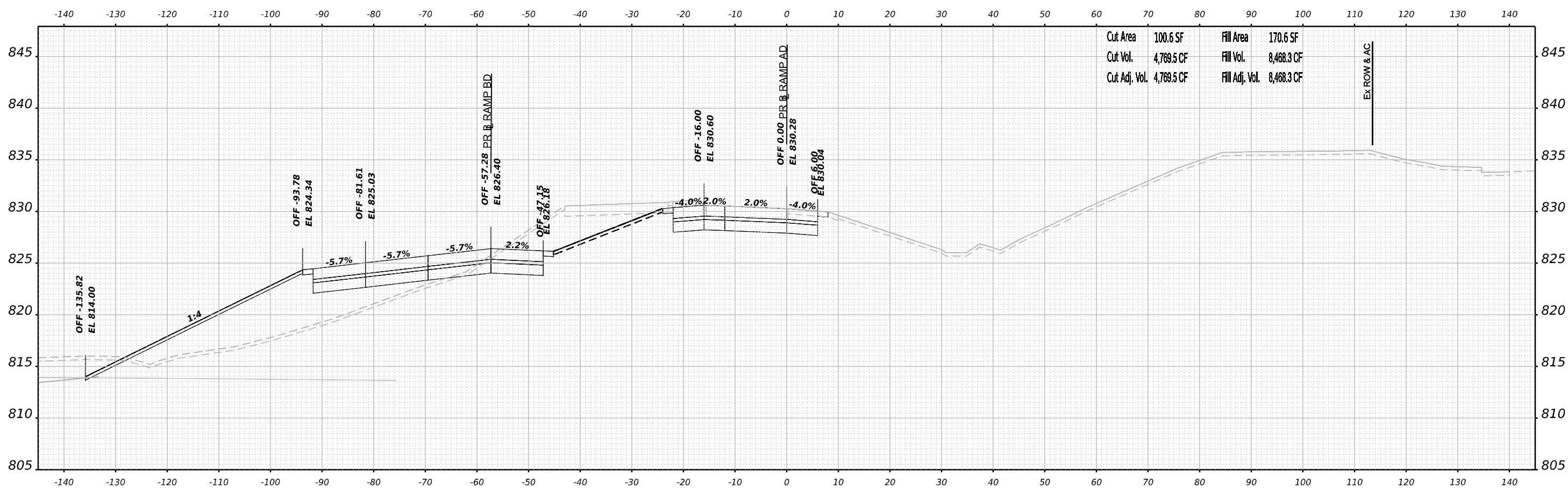
SCALE: N/A SHEET 3 OF 89 SHEETS STA. 81+00.00 TO STA. 81+00.00

F.A.I. RTE.	SECTION	COUNTY	TOTAL SHEETS	SHEET NO.
39	(201-3)K	WINNEBAGO	2192	1541
CONTRACT NO. 64B13				
ILLINOIS FED. AID PROJECT				

FINAL SURVEY NO.	SURVEYED PLOTTED AREAS CHECKED	BY	DATE

ORIGINAL SURVEY NO.	SURVEYED PLOTTED AREAS CHECKED	BY	DATE

MODEL: PRAMPAD_05_81+50.00 [Sheet]
 FILE NAME: p:\bentech\new\century.com\amesh\ch4\Documents\1020910800\Eng\Docs\Design\System_Exchange\Ramps_BD_Dr\Bowman\Cross_Sections\2192\2192-3-Cross\Sta\81+50.00\Stage3_AD.dgn



Cut Area	100.6 SF	Fill Area	170.6 SF
Cut Vol.	4,769.5 CF	Fill Vol.	8,468.3 CF
Cut Adj. Vol.	4,769.5 CF	Fill Adj. Vol.	8,468.3 CF

STA 81+50.00



USER NAME	= jmiddleton	DESIGNED	- JWM	REVISED	-
PLOT SCALE	= 0.16666633 1/ in.	DRAWN	- JWM	REVISED	-
PLOT DATE	= 3/30/2023	CHECKED	- E.JG	REVISED	-
		DATE	- 03/31/2023	REVISED	-

STATE OF ILLINOIS
 DEPARTMENT OF TRANSPORTATION

**CROSS SECTIONS
 RAMP AD STAGE 3**

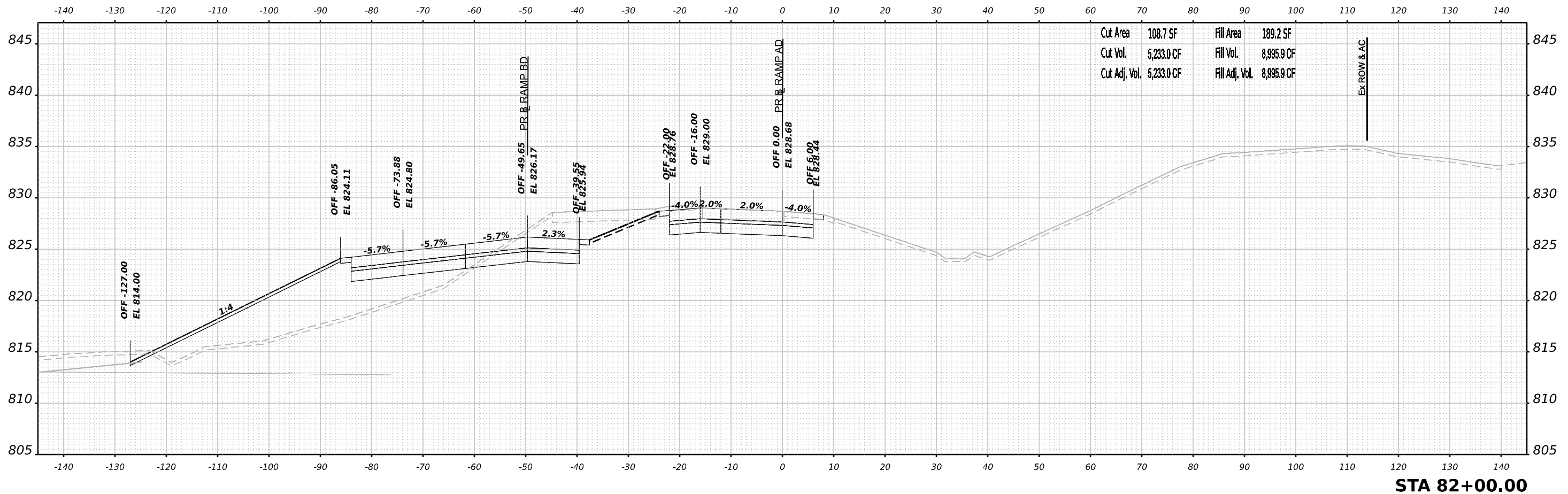
SCALE: N/A SHEET 4 OF 89 SHEETS STA. 81+50.00 TO STA. 81+50.00

F.A.I. RTE.	SECTION	COUNTY	TOTAL SHEETS	SHEET NO.
39	(201-3)K	WINNEBAGO	2192	1542
CONTRACT NO. 64B13				
ILLINOIS FED. AID PROJECT				

FINAL SURVEY NO.	SURVEYED	BY	DATE
	PLOTTED		
	TEMPLATE		
	AREAS CHECKED		

ORIGINAL SURVEY NO.	SURVEYED	BY	DATE
	PLOTTED		
	TEMPLATE		
	AREAS CHECKED		

MODEL: PRAMPAD_V5_82+00.00 [Sheet]
 FILE NAME: p:\bentech\new\entech.com\entech\entech\4\Documents\1080910800\Eng\Drawings\System\Interchange\Ramps\RD_Dr\Bowman\Cross_Sections\2164613\Cross\Stage3_AD.dgn



STA 82+00.00



USER NAME	= jmiddleton	DESIGNED	- JWM	REVISED	-
		DRAWN	- JWM	REVISED	-
PLOT SCALE	= 0.16666633 1/ in.	CHECKED	- EJG	REVISED	-
PLOT DATE	= 3/30/2023	DATE	- 03/31/2023	REVISED	-

STATE OF ILLINOIS
 DEPARTMENT OF TRANSPORTATION

**CROSS SECTIONS
 RAMP AD STAGE 3**

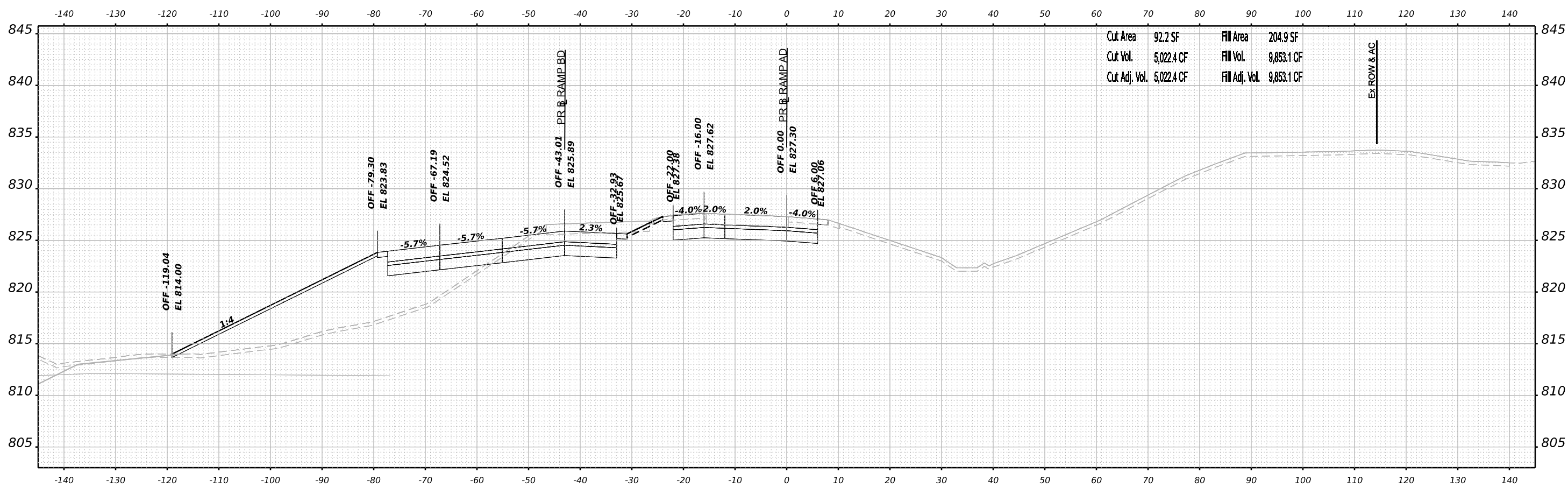
SCALE: N/A SHEET 5 OF 89 SHEETS STA. 82+00.00 TO STA. 82+00.00

F.A.I. RTE.	SECTION	COUNTY	TOTAL SHEETS	SHEET NO.
39	(201-3)K	WINNEBAGO	2192	1543
CONTRACT NO. 64B13				
ILLINOIS FED. AID PROJECT				

FINAL SURVEY NO.	SURVEYED	BY	DATE
	NOTED		
	PLOTTED		
	TEMPLATE		
	AREAS		
	CHECKED		

ORIGINAL SURVEY NO.	SURVEYED	BY	DATE
	NOTED		
	PLOTTED		
	TEMPLATE		
	AREAS		
	CHECKED		

MODEL: PRAMPAD_05_82+50.00 [Sheet]
 FILE NAME: p:\bentech\new\benetech\4\Documents\1020910800\Eng\Docs\Design\System\InterchangeRamps\B0_D0\Bowman\Cross_Sections\024613-Cross\Sta\B0-Cross\Sta\B0-Cross\Stage3_AD.dgn



STA 82+50.00



USER NAME	= jmiddleton	DESIGNED	- JWM	REVISED	-
		DRAWN	- JWM	REVISED	-
PLOT SCALE	= 0.16666633 1/ in.	CHECKED	- EJG	REVISED	-
PLOT DATE	= 3/30/2023	DATE	- 03/31/2023	REVISED	-

STATE OF ILLINOIS
DEPARTMENT OF TRANSPORTATION

**CROSS SECTIONS
RAMP AD STAGE 3**

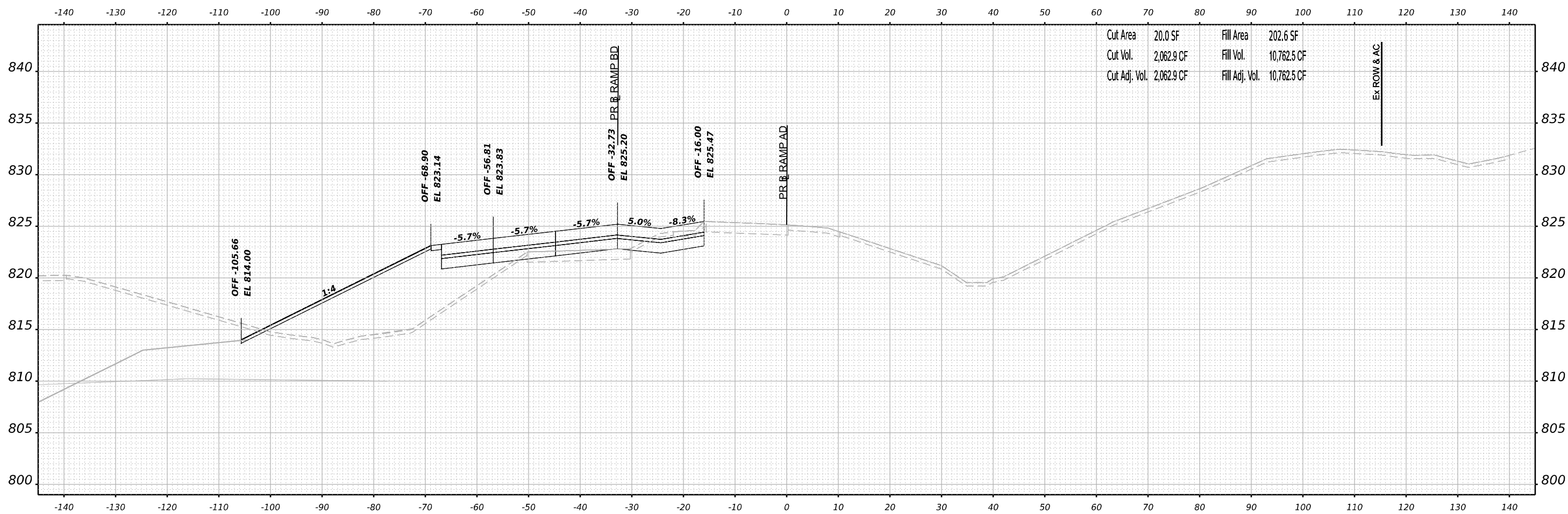
SCALE: N/A SHEET 6 OF 89 SHEETS STA. 82+50.00 TO STA. 82+50.00

F.A.I. RTE.	SECTION	COUNTY	TOTAL SHEETS	SHEET NO.
39	(201-3)K	WINNEBAGO	2192	1544
CONTRACT NO. 64B13				
ILLINOIS FED. AID PROJECT				

FINAL SURVEY NO.	SURVEYED PLOTTED AREAS CHECKED	BY	DATE
	NOTE BOOK		
	TEMPLATE		
	AREAS CHECKED		

ORIGINAL SURVEY NO.	SURVEYED PLOTTED AREAS CHECKED	BY	DATE
	NOTE BOOK		
	TEMPLATE		
	AREAS CHECKED		

MODEL: PRAMPAD_05_83+50.00 [Sheet]
 FILE NAME: p:\bentech\new\utility.com\amesh\ch4\Documents\10209108000\Eng\Drawings\System_Exchange\Ramp_05_Dr_Bowman\Cross_Sections\0244813-Cross-Sections-Stage3_AD.dgn



STA 83+50.00



USER NAME = jmiddleton	DESIGNED - JWM	REVISED -
PLOT SCALE = 0.16666633 1/ in.	DRAWN - JWM	REVISED -
PLOT DATE = 3/30/2023	CHECKED - EJG	REVISED -
	DATE - 03/31/2023	REVISED -

STATE OF ILLINOIS
 DEPARTMENT OF TRANSPORTATION

**CROSS SECTIONS
 RAMP AD STAGE 3**

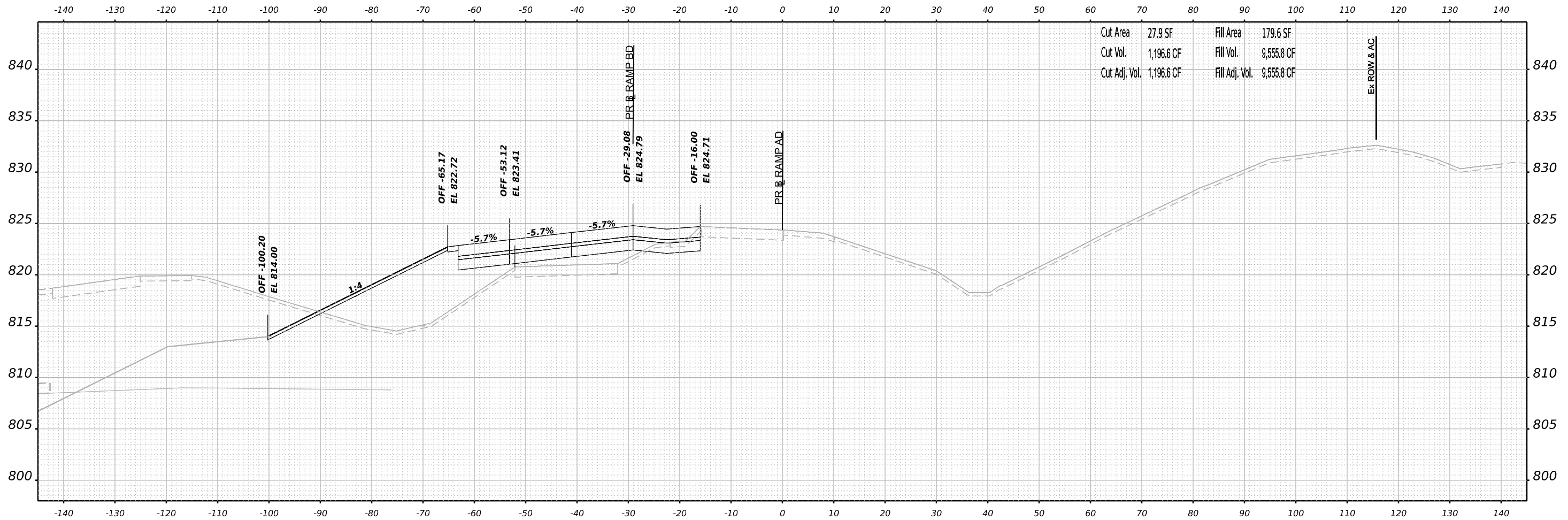
SCALE: N/A SHEET 8 OF 89 SHEETS STA. 83+50.00 TO STA. 83+50.00

F.A.I. RTE.	SECTION	COUNTY	TOTAL SHEETS	SHEET NO.
39	(201-3)K	WINNEBAGO	2192	1546
CONTRACT NO. 64B13				
ILLINOIS FED. AID PROJECT				

FINAL SURVEY NO.	SURVEYED	BY	DATE
	PLOTTED		
	TEMPLATE		
	AREAS		
	AREAS CHECKED		

ORIGINAL SURVEY NO.	SURVEYED	BY	DATE
	PLOTTED		
	TEMPLATE		
	AREAS		
	AREAS CHECKED		

MODEL: PRAMPAD_05_84+00.00 [Sheet]
 FILE NAME: p:\bentech\new\entby.com\entech\ent4\Documents\10209108000\Eng\Docs\Design\System\InterchangeRamps\RD_Dr\Bowman\Cross_Sections\2464813-Cross\Sta\h\3-Stage3_AD.dgn



STA 84+00.00



USER NAME = jmiddleton	DESIGNED - JWM	REVISED -
PLOT SCALE = 0.16666633 1/ in.	DRAWN - JWM	REVISED -
PLOT DATE = 3/30/2023	CHECKED - EJG	REVISED -
	DATE - 03/31/2023	REVISED -

STATE OF ILLINOIS
 DEPARTMENT OF TRANSPORTATION

**CROSS SECTIONS
 RAMP AD STAGE 3**

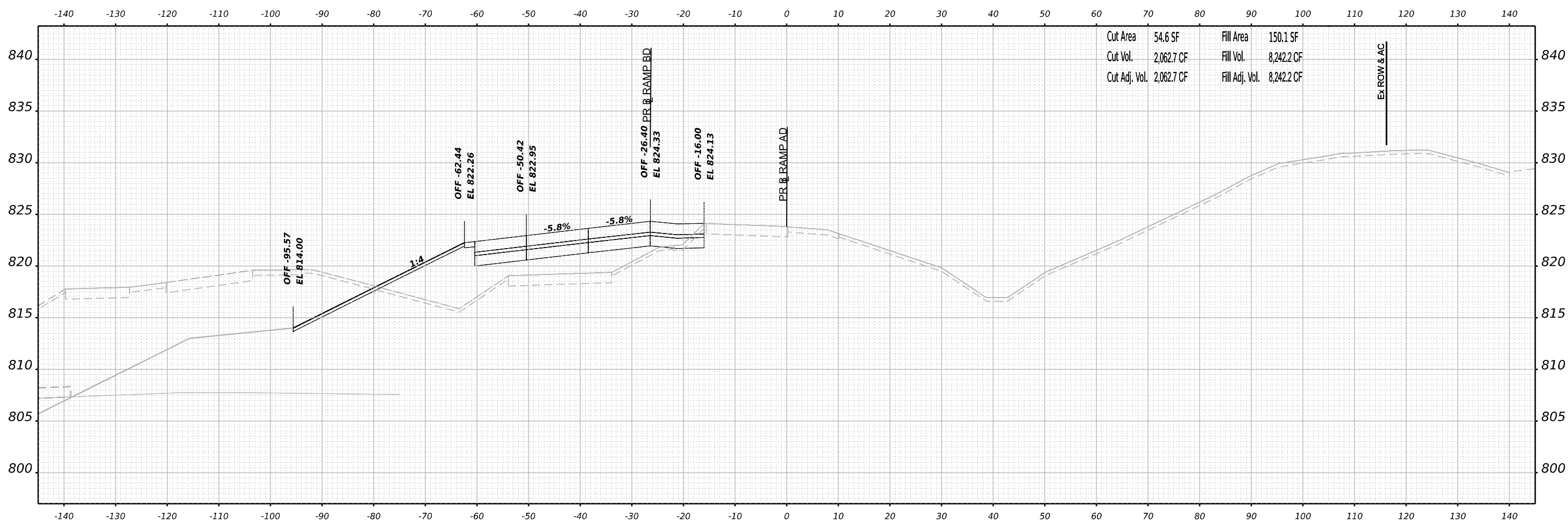
SCALE: N/A SHEET 9 OF 89 SHEETS STA. 84+00.00 TO STA. 84+00.00

F.A.I. RTE.	SECTION	COUNTY	TOTAL SHEETS	SHEET NO.
39	(201-3)K	WINNEBAGO	2192	1547
CONTRACT NO. 64B13				
ILLINOIS FED. AID PROJECT				

FINAL SURVEY NO.	SURVEYED PLOTTED AREAS CHECKED	BY	DATE
	NOTE BOOK		
	TEMPLATE		
	AREAS CHECKED		

ORIGINAL SURVEY NO.	SURVEYED PLOTTED AREAS CHECKED	BY	DATE
	NOTE BOOK		
	TEMPLATE		
	AREAS CHECKED		

MODEL: PRAMPAD_05_84+50.00 [Sheet]
 FILE NAME: p:\work\research\new\benby.com\benby\cross\sections\2024\03\3-Cross-Station\3-Stage3_AD.dgn



Cut Area	54.6 SF	Fill Area	150.1 SF
Cut Vol.	2,062.7 CF	Fill Vol.	8,242.2 CF
Cut Adj. Vol.	2,062.7 CF	Fill Adj. Vol.	8,242.2 CF

STA 84+50.00



USER NAME	= jmiddleton	DESIGNED	- JWM	REVISED	-
PLOT SCALE	= 0.16666633 1/ in.	DRAWN	- JWM	REVISED	-
PLOT DATE	= 3/30/2023	CHECKED	- EJG	REVISED	-
		DATE	- 03/31/2023	REVISED	-

STATE OF ILLINOIS
 DEPARTMENT OF TRANSPORTATION

**CROSS SECTIONS
 RAMP AD STAGE 3**

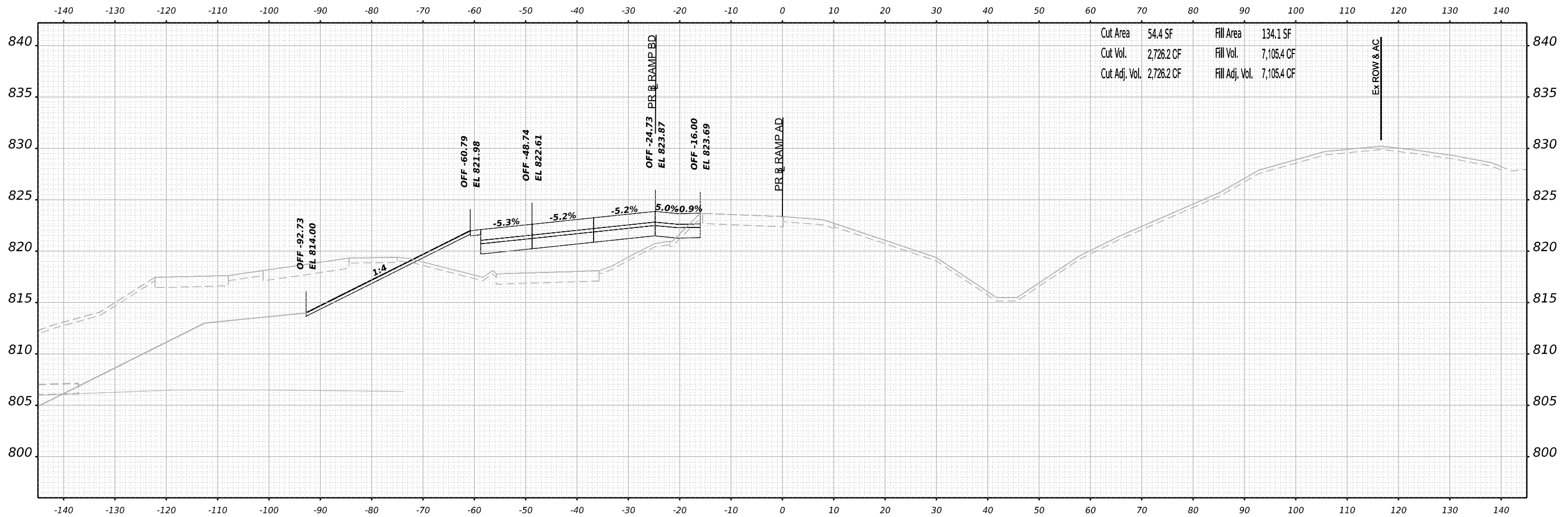
SCALE: N/A SHEET 10 OF 89 SHEETS STA. 84+50.00 TO STA. 84+50.00

F.A.I. RTE.	SECTION	COUNTY	TOTAL SHEETS	SHEET NO.
39	(201-3)K	WINNEBAGO	2192	1548
CONTRACT NO. 64B13				
ILLINOIS FED. AID PROJECT				

FINAL SURVEY NO.	SURVEYED PLOTTED AREAS CHECKED	BY	DATE

ORIGINAL SURVEY NO.	SURVEYED PLOTTED AREAS CHECKED	BY	DATE

MODEL: PRAMPAD_05_85+00.00 [Sheet]
 FILE NAME: p:\bentech\new\entech.com\entech\4\Documents\10809108000\Eng\Draw\Design\System\InterchangeRamps\RD_Dr\Bowman\Cross_Sections\2144813-Cross\Stage3_AD.dgn



STA 85+00.00



USER NAME = jmiddleton	DESIGNED - JWM	REVISED -
PLOT SCALE = 0.16666633 1/ in.	DRAWN - JWM	REVISED -
PLOT DATE = 3/30/2023	CHECKED - E.JG	REVISED -
	DATE - 03/31/2023	REVISED -

STATE OF ILLINOIS
 DEPARTMENT OF TRANSPORTATION

**CROSS SECTIONS
 RAMP AD STAGE 3**

SCALE: N/A SHEET 11 OF 89 SHEETS STA. 85+00.00 TO STA. 85+00.00

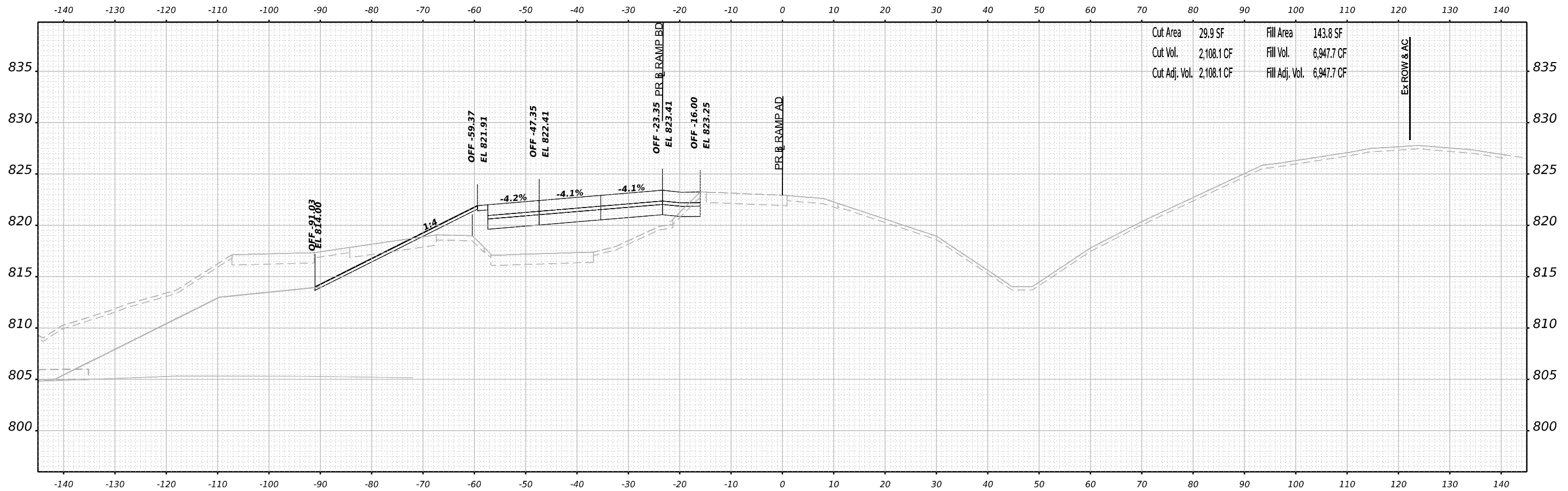
F.A.I. RTE.	SECTION	COUNTY	TOTAL SHEETS	SHEET NO.
39	(201-3)K	WINNEBAGO	2192	1549
CONTRACT NO. 64B13				

ILLINOIS FED. AID PROJECT

FINAL SURVEY NO.	SURVEYED PLOTTED AREAS CHECKED	BY	DATE
	NOTE BOOK		
	TEMPLATE		
	AREAS CHECKED		

ORIGINAL SURVEY NO.	SURVEYED PLOTTED AREAS CHECKED	BY	DATE
	NOTE BOOK		
	TEMPLATE		
	AREAS CHECKED		

MODEL: PRAMPAD_05_85+50.00 [Sheet]
 FILE NAME: p:\bentech\new\entech\com\entech\entech\4\Documents\1080910800\Eng\Docs\Design\System\InterchangeRamps\RD_Dr\Bowman\Cross_Section\0244813-Cross\Sta\to\5-Stage3_AD.dgn



Cut Area	29.9 SF	Fill Area	143.8 SF
Cut Vol.	2,108.1 CF	Fill Vol.	6,947.7 CF
Cut Adj. Vol.	2,108.1 CF	Fill Adj. Vol.	6,947.7 CF

STA 85+50.00



USER NAME	= jmiddleton	DESIGNED	- JWM	REVISED	-
PLOT SCALE	= 0.16666633 1/ in.	DRAWN	- JWM	REVISED	-
PLOT DATE	= 3/30/2023	CHECKED	- EJG	REVISED	-
		DATE	- 03/31/2023	REVISED	-

STATE OF ILLINOIS
 DEPARTMENT OF TRANSPORTATION

**CROSS SECTIONS
 RAMP AD STAGE 3**

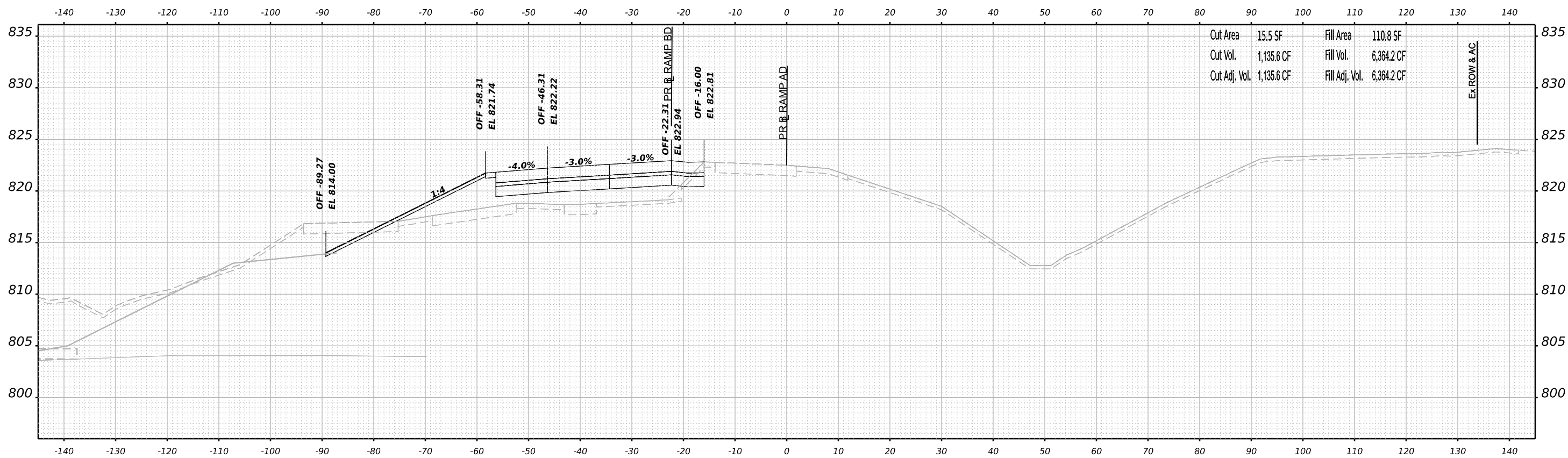
SCALE: N/A SHEET 12 OF 89 SHEETS STA. 85+50.00 TO STA. 85+50.00

F.A.I. RTE.	SECTION	COUNTY	TOTAL SHEETS	SHEET NO.
39	(201-3)K	WINNEBAGO	2192	1550
CONTRACT NO. 64B13				
ILLINOIS FED. AID PROJECT				

FINAL SURVEY NO.	SURVEYED PLOTTED AREAS CHECKED	BY	DATE
	NOTE BOOK		
	TEMPLATE		
	AREAS CHECKED		

ORIGINAL SURVEY NO.	SURVEYED PLOTTED AREAS CHECKED	BY	DATE
	NOTE BOOK		
	TEMPLATE		
	AREAS CHECKED		

MODEL: PRAMPAD_05_86+00.00 [Sheet]
 FILE NAME: p:\bentech\new\entech\com\entech\entech\4\Documents\1080910800\Eng\Docs\Design\System\InterchangeRamps\RD_Da\Bowman\Cross Sections\214613\CrossSections\Stage3_AD.dgn



STA 86+00.00



USER NAME = jmiddleton	DESIGNED - JWM	REVISED -
PLOT SCALE = 0.16666633 1/ in.	DRAWN - JWM	REVISED -
PLOT DATE = 3/30/2023	CHECKED - EJJ	REVISED -
	DATE - 03/31/2023	REVISED -

STATE OF ILLINOIS
DEPARTMENT OF TRANSPORTATION

**CROSS SECTIONS
RAMP AD STAGE 3**

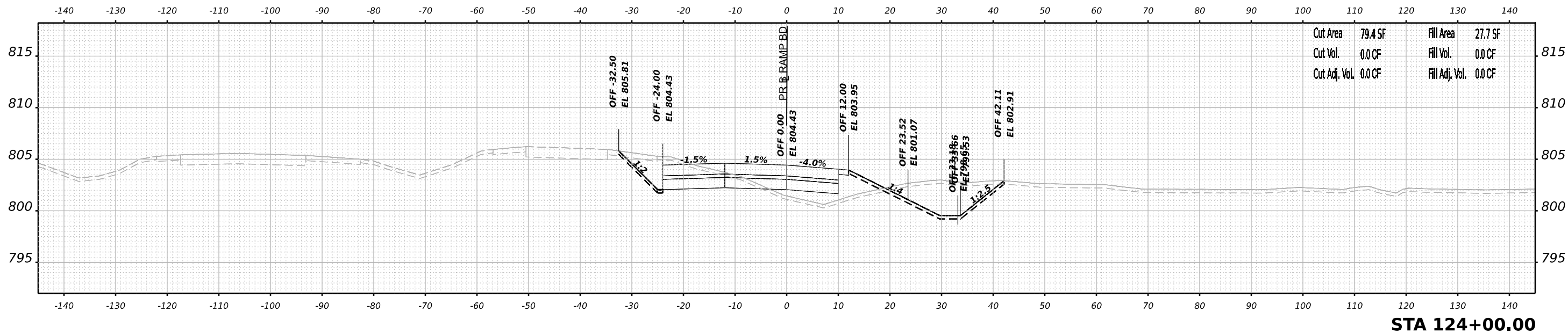
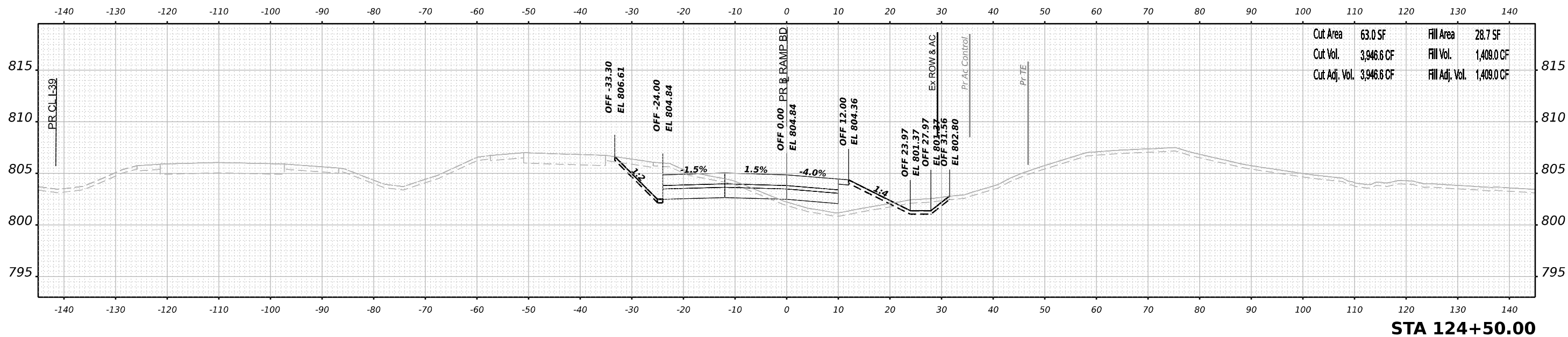
SCALE: N/A SHEET 13 OF 89 SHEETS STA. 86+00.00 TO STA. 86+00.00

F.A.I. RTE.	SECTION	COUNTY	TOTAL SHEETS	SHEET NO.
39	(201-3)K	WINNEBAGO	2192	1551
CONTRACT NO. 64B13				
ILLINOIS FED. AID PROJECT				

FINAL SURVEY NO.	SURVEYED	BY	DATE
NOTE BOOK	PLOTTED		
AREAS CHECKED	TEMPLATE		
	AREAS		
	CHECKED		

ORIGINAL SURVEY NO.	SURVEYED	BY	DATE
NOTE BOOK	PLOTTED		
AREAS CHECKED	TEMPLATE		
	AREAS		
	CHECKED		

MODEL: PR_RampBd_V5_124+00.00 (Sheet)
 FILE NAME: p:\projects\new\benly.com\benly.com\benly.com\4\Documents\1090910800\Eng_Docs\Design\System_InterchangeRampBd_BD_Bowman\Cross_Sections\244913-Cross-Sections-V5-Stage3_BD01.dgn



USER NAME	= jmiddleton	DESIGNED	- JWM	REVISED	-
PLOT SCALE	= 0.16666633 1/ in.	DRAWN	- JWM	REVISED	-
PLOT DATE	= 3/30/2023	CHECKED	- E.JG	REVISED	-
		DATE	- 03/31/2023	REVISED	-

STATE OF ILLINOIS
 DEPARTMENT OF TRANSPORTATION

CROSS SECTIONS
 RAMP BD STAGE 3

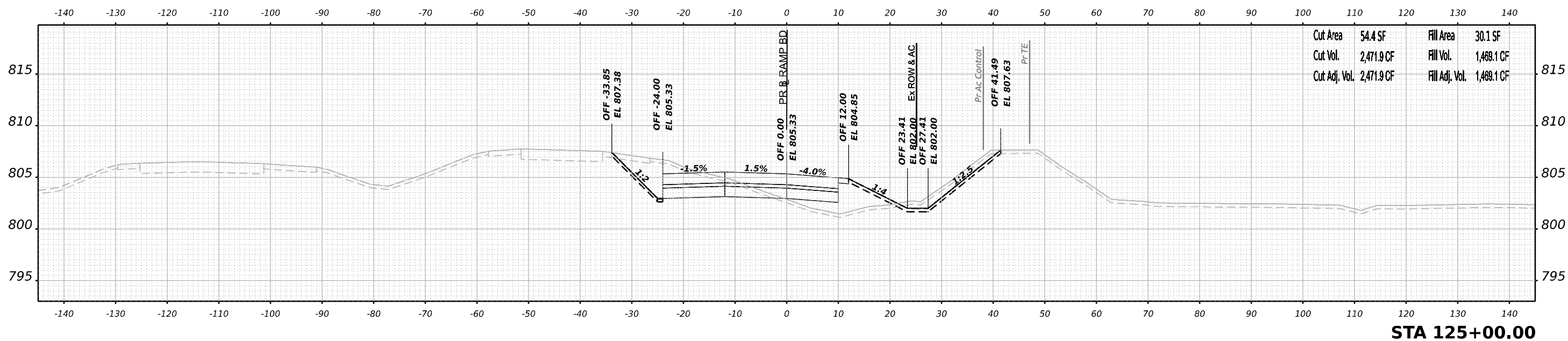
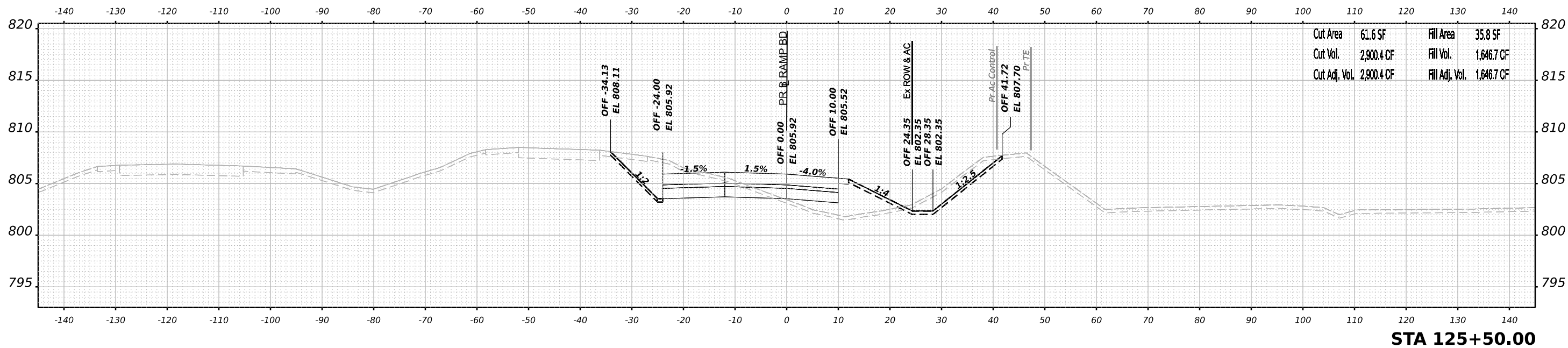
SCALE: N/A SHEET 14 OF 89 SHEETS STA. 124+00.00 TO STA. 124+50.00

F.A.I. RTE.	SECTION	COUNTY	TOTAL SHEETS	SHEET NO.
39	(201-3)K	WINNEBAGO	2192	1552
CONTRACT NO. 64B13				
ILLINOIS FED. AID PROJECT				

FINAL SURVEY NO.	SURVEYED BY	DATE

ORIGINAL SURVEY NO.	SURVEYED BY	DATE

MODEL: P:_ramp\65_125+00.00 (Sheet)
 FILE NAME: p:_ramp\65_125+00.00 (Sheet)\Documents\10909108000\Eng\Drawings\System_Exchange\Ramp_BD_Dr\Bowman\Cross_Sections\264813-Cross-Sections-Stage3_BD03.dgn



USER NAME	= jmiddleton	DESIGNED	- JWM	REVISED	-
PLOT SCALE	= 0.16666633 1/ in.	DRAWN	- JWM	REVISED	-
PLOT DATE	= 3/30/2023	CHECKED	- EJG	REVISED	-
		DATE	- 03/31/2023	REVISED	-

STATE OF ILLINOIS
DEPARTMENT OF TRANSPORTATION

CROSS SECTIONS
RAMP BD STAGE 3

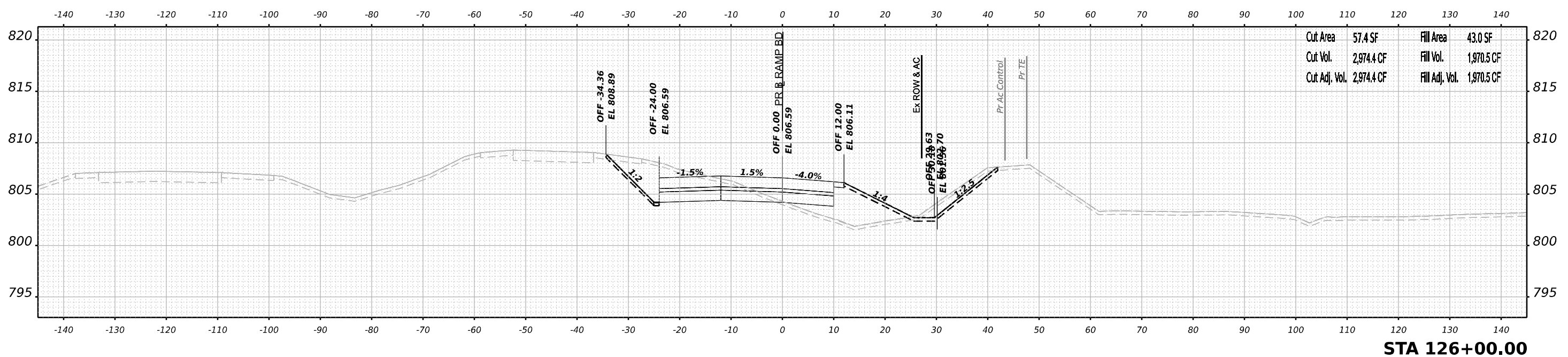
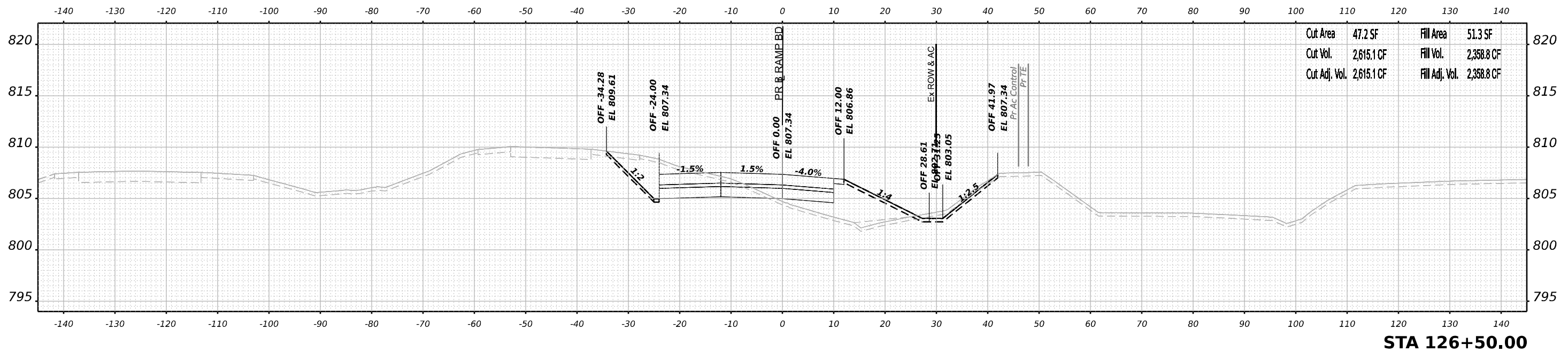
SCALE: N/A SHEET 15 OF 89 SHEETS STA. 125+00.00 TO STA. 125+50.00

F.A.I. RTE.	SECTION	COUNTY	TOTAL SHEETS	SHEET NO.
39	(201-3)K	WINNEBAGO	2192	1553
CONTRACT NO. 64B13				
ILLINOIS FED. AID PROJECT				

FINAL SURVEY NO.	SURVEYED BY	DATE

ORIGINAL SURVEY NO.	SURVEYED BY	DATE

MODEL: P:\ramp\65_126-00.00 (Sheet)
 FILE NAME: p:\ramp\65_126-00.00 (Sheet)\Cross Sections\264813-Cross-Sections\Stage3_BD01.dgn



USER NAME = jmiddleton
 PLOT SCALE = 0.16666633 1/ in.
 PLOT DATE = 3/30/2023

DESIGNED - JWM
 DRAWN - JWM
 CHECKED - EJG
 DATE - 03/31/2023

REVISED -
 REVISED -
 REVISED -
 REVISED -

STATE OF ILLINOIS
 DEPARTMENT OF TRANSPORTATION

CROSS SECTIONS
 RAMP BD STAGE 3

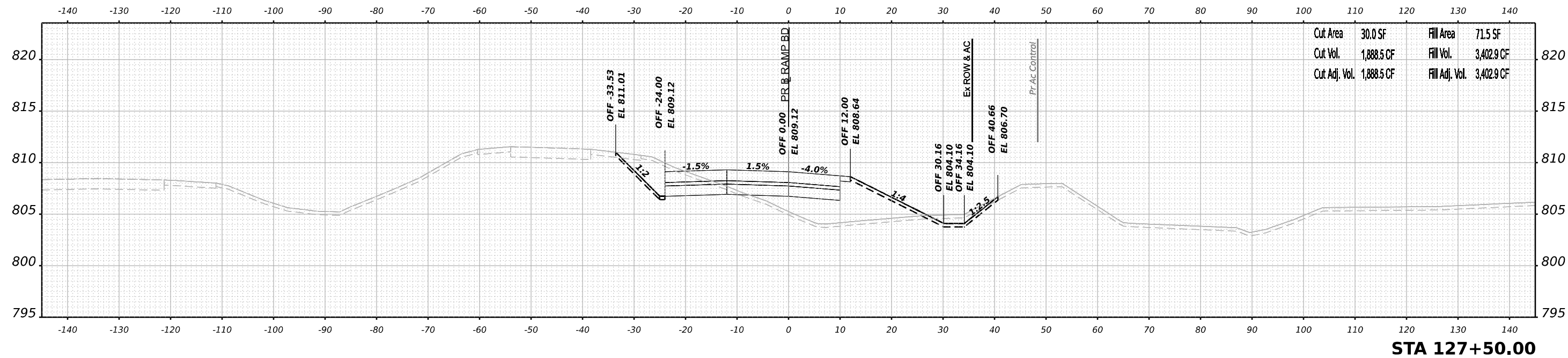
SCALE: N/A SHEET 16 OF 89 SHEETS STA. 126+00.00 TO STA. 126+50.00

F.A.I. RTE.	SECTION	COUNTY	TOTAL SHEETS	SHEET NO.
39	(201-3)K	WINNEBAGO	2192	1554
CONTRACT NO. 64B13				
ILLINOIS FED. AID PROJECT				

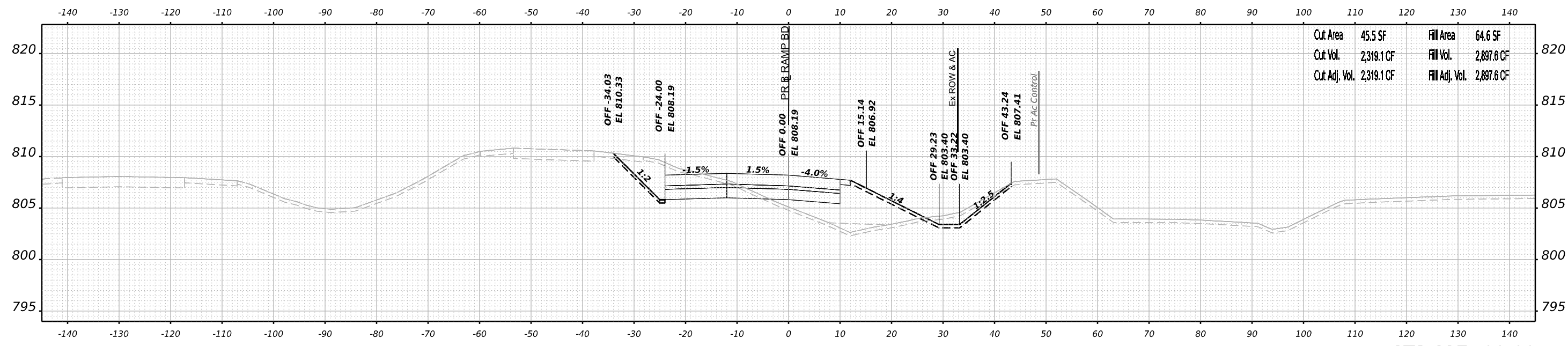
DATE	
BY	
FINAL SURVEY	SURVEYED
NOTE BOOK	PLOTTED
NO.	TEMPLATE
	AREAS
	CHECKED

DATE	
BY	
ORIGINAL SURVEY	SURVEYED
NOTE BOOK	PLOTTED
NO.	TEMPLATE
	AREAS
	CHECKED

MODEL: P:_ramp\65_127+00.00 (Sheet)
 FILE NAME: p:_ramp\65_127+00.00 (Sheet)\Documents\1090910800.00\Eng\Drawings\System_Exchange\Ramp_BD_Dr\Bowman\Cross_Sections\244813-Cross-Sections-Stage3_BD03.dgn



STA 127+50.00



STA 127+00.00



USER NAME	= jmiddleton	DESIGNED	- JWM	REVISED	-
		DRAWN	- JWM	REVISED	-
PLOT SCALE	= 0.16666633 1/ in.	CHECKED	- EJG	REVISED	-
PLOT DATE	= 3/30/2023	DATE	- 03/31/2023	REVISED	-

**STATE OF ILLINOIS
DEPARTMENT OF TRANSPORTATION**

CROSS SECTIONS RAMP BD STAGE 3	
SCALE: N/A	SHEET 17 OF 89 SHEETS
STA. 127+00.00 TO STA. 127+50.00	

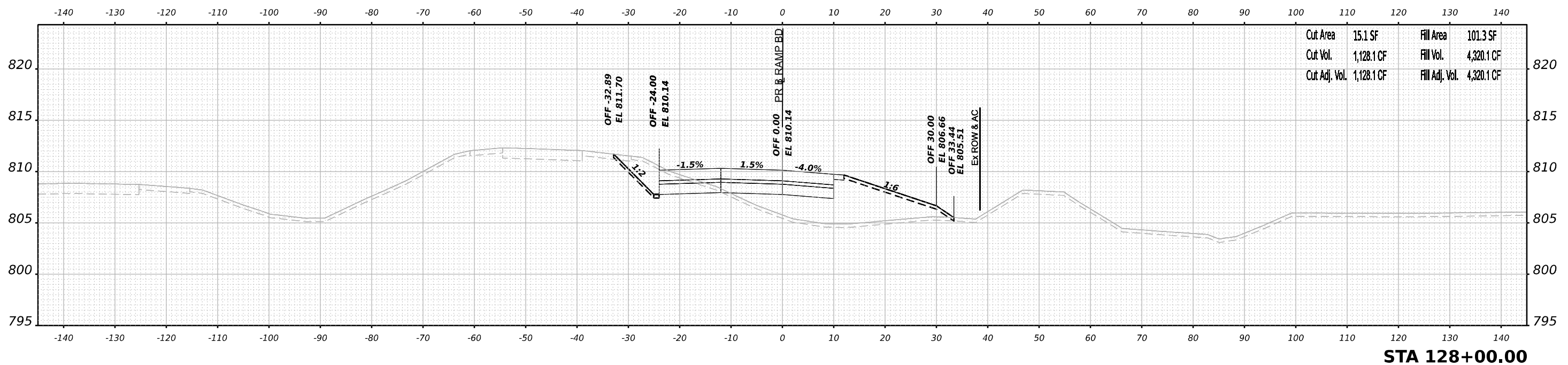
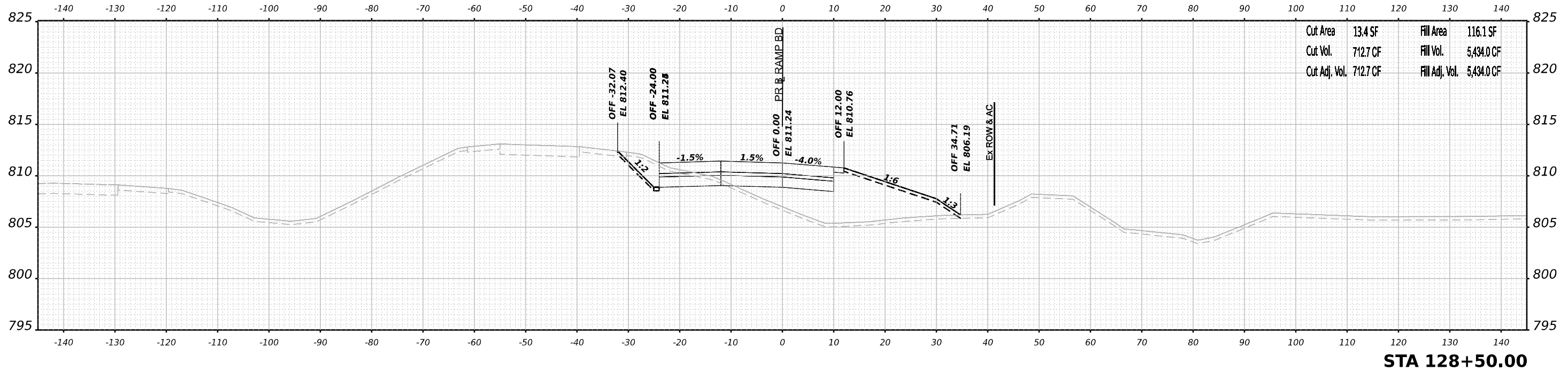
F.A.I. RTE.	SECTION	COUNTY	TOTAL SHEETS	SHEET NO.
39	(201-3)K	WINNEBAGO	2192	1555
CONTRACT NO. 64B13				
ILLINOIS FED. AID PROJECT				

FINAL SURVEY NO.	SURVEYED	BY	DATE
NOTE BOOK	PLOTTED		
AREAS CHECKED	TEMPLATE		
	AREAS		

ORIGINAL SURVEY NO.	SURVEYED	BY	DATE
NOTE BOOK	PLOTTED		
AREAS CHECKED	TEMPLATE		
	AREAS		

MODEL: PR_ramp60_x5_128+00.00 (Sheet)

FILE NAME: \\pwwarenet\share\pwwarenet\4\Documents\1090910800\00\Eng\Drawings\System\InterchangeRamps_BD_Dr\Bowman\Cross_Section\128+50.00\128+50.00.dwg



USER NAME	= jmiddleton	DESIGNED	- JWM	REVISED	-
		DRAWN	- JWM	REVISED	-
PLOT SCALE	= 0.16666633 1/ in.	CHECKED	- EJG	REVISED	-
PLOT DATE	= 3/30/2023	DATE	- 03/31/2023	REVISED	-

STATE OF ILLINOIS
DEPARTMENT OF TRANSPORTATION

**CROSS SECTIONS
RAMP BD STAGE 3**

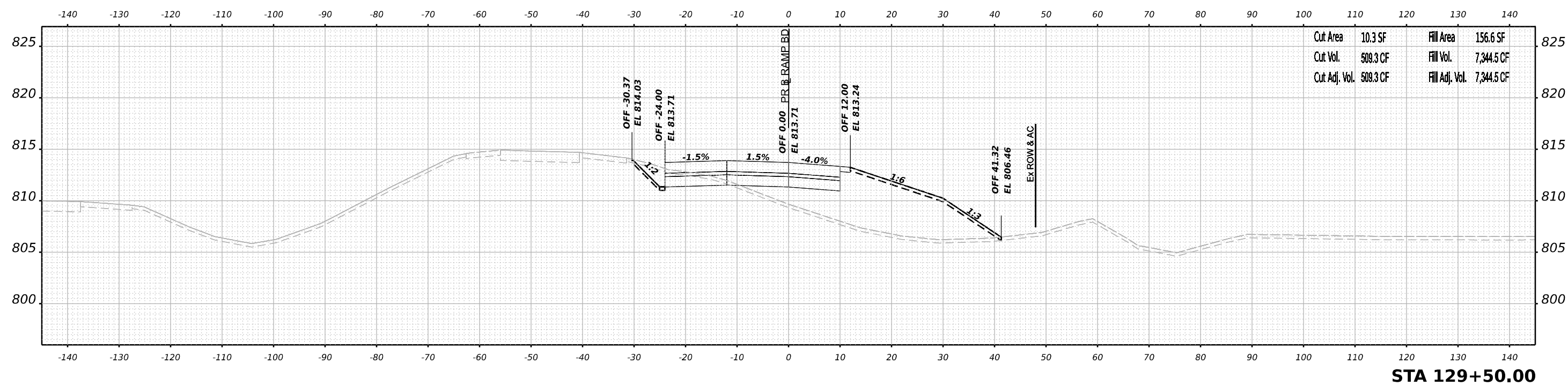
SCALE: N/A SHEET 18 OF 89 SHEETS STA. 128+00.00 TO STA. 128+50.00

F.A.I. RTE.	SECTION	COUNTY	TOTAL SHEETS	SHEET NO.
39	(201-3)K	WINNEBAGO	2192	1556
CONTRACT NO. 64B13				
ILLINOIS FED. AID PROJECT				

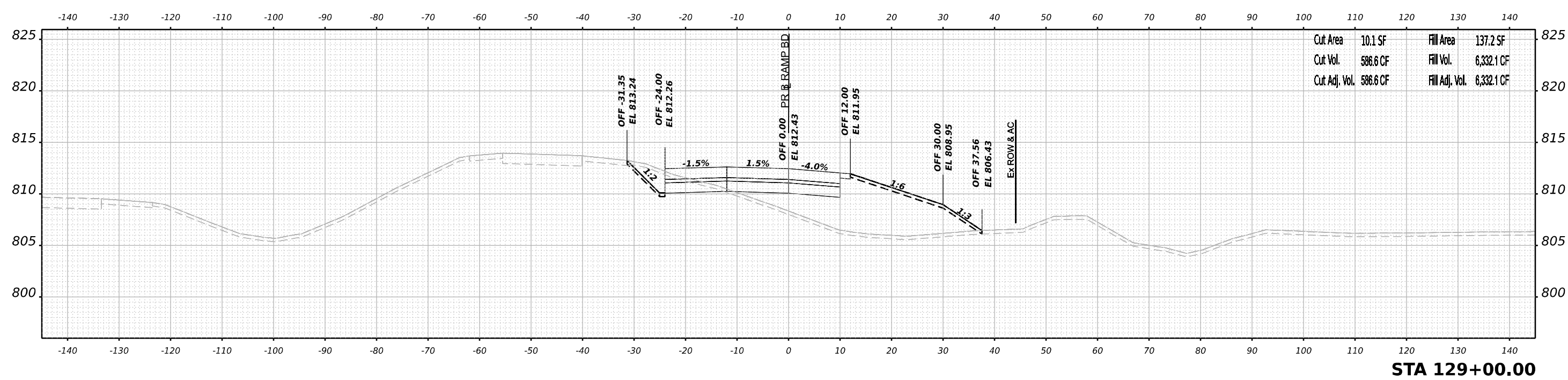
FINAL SURVEY NO.	SURVEYED	DATE
NOTE BOOK	PLOTTED	
AREAS CHECKED	TEMPLATE	
	AREAS	
	AREAS	

ORIGINAL SURVEY NO.	SURVEYED	DATE
NOTE BOOK	PLOTTED	
AREAS CHECKED	TEMPLATE	
	AREAS	
	AREAS	

MODEL: PR_rampbd_129+00.00 (Sheet)
 FILE NAME: p:\projects\new\entire\combase\sheet\4\Documents\1080910800\Eng\Draw\System\InterchangeRamp_BD_Dr\Bowman\Cross_Sections\214813-Cross-Sections-Stage3_BD03.dgn



STA 129+50.00



STA 129+00.00



USER NAME = jmiddleton	DESIGNED - JWM	REVISED -
	DRAWN - JWM	REVISED -
PLOT SCALE = 0.16666633 1/ in.	CHECKED - EJG	REVISED -
PLOT DATE = 3/30/2023	DATE - 03/31/2023	REVISED -

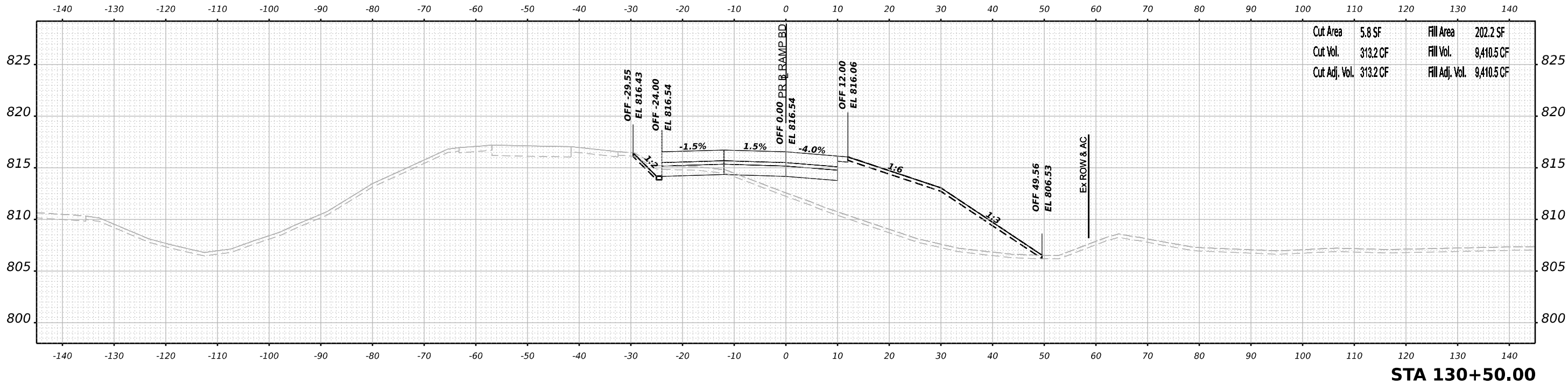
STATE OF ILLINOIS
 DEPARTMENT OF TRANSPORTATION

**CROSS SECTIONS
 RAMP BD STAGE 3**

SCALE: N/A SHEET 19 OF 89 SHEETS STA. 129+00.00 TO STA. 129+50.00

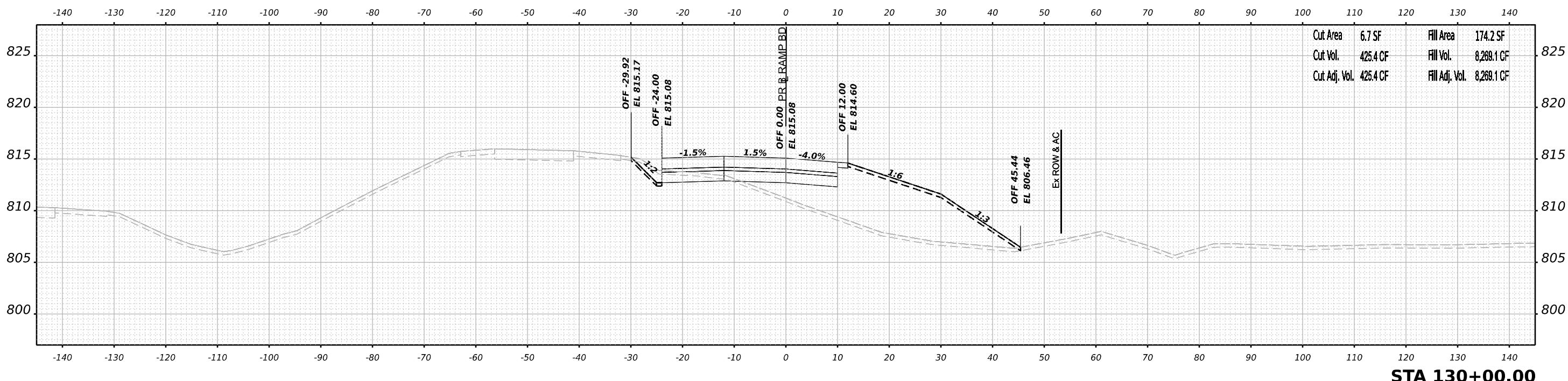
F.A.I. RTE.	SECTION	COUNTY	TOTAL SHEETS	SHEET NO.
39	(201-3)K	WINNEBAGO	2192	1557
CONTRACT NO. 64B13				
ILLINOIS FED. AID PROJECT				

DATE	
BY	
SURVEYED	
PLOTTED	
TEMPLATE	
AREAS	
AREAS CHECKED	
NO.	
FINAL SURVEY	
NOTE BOOK	
NO.	



STA 130+50.00

DATE	
BY	
SURVEYED	
PLOTTED	
TEMPLATE	
AREAS	
AREAS CHECKED	
NO.	
ORIGINAL SURVEY	
NOTE BOOK	
NO.	



STA 130+00.00

MODEL: PR_ramp60_130+00.00 (Sheet)
FILE NAME: p:\work\2023\20230331\130+00.00\Eng_Docs\Design\System_InterchangeRamp_BD_Dr_Bowman\Cross_Sections\20230331\Cross_Section_130+00.00_BD01.dgn



USER NAME = jmiddleton
DESIGNED - JWM
DRAWN - JWM
CHECKED - EJG
DATE - 03/31/2023
PLOT SCALE = 0.16666633 1/ in.
PLOT DATE = 3/30/2023

DESIGNED - JWM
DRAWN - JWM
CHECKED - EJG
DATE - 03/31/2023
REVISED -
REVISED -
REVISED -
REVISED -

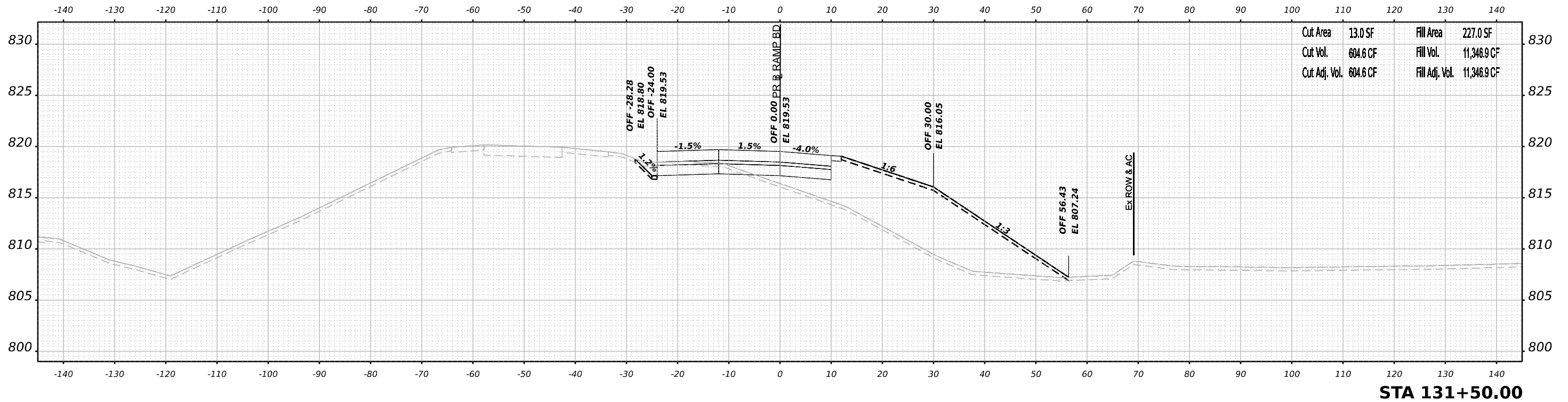
STATE OF ILLINOIS
DEPARTMENT OF TRANSPORTATION

CROSS SECTIONS
RAMP BD STAGE 3

SCALE: N/A SHEET 20 OF 89 SHEETS STA. 130+00.00 TO STA. 130+50.00

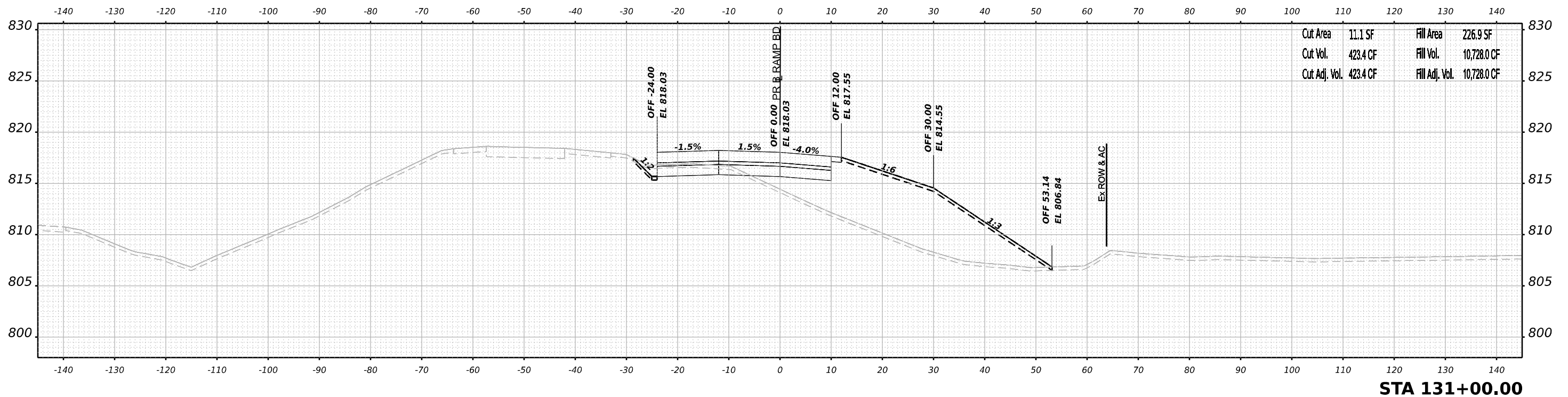
F.A.I. RTE.	SECTION	COUNTY	TOTAL SHEETS	SHEET NO.
39	(201-3)K	WINNEBAGO	2192	1558
CONTRACT NO. 64B13				
ILLINOIS FED. AID PROJECT				

DATE	
BY	
FINAL SURVEY	SURVEYED
NOTE BOOK	PLOTTED
NO.	TEMPLATE
	AREAS
	CHECKED



Cut Area	13.0 SF	Fill Area	227.0 SF
Cut Vol.	604.6 CF	Fill Vol.	11,346.9 CF
Cut Adj. Vol.	604.6 CF	Fill Adj. Vol.	11,346.9 CF

DATE	
BY	
ORIGINAL SURVEY	SURVEYED
NOTE BOOK	PLOTTED
NO.	TEMPLATE
	AREAS
	CHECKED



Cut Area	11.1 SF	Fill Area	226.9 SF
Cut Vol.	423.4 CF	Fill Vol.	10,728.0 CF
Cut Adj. Vol.	423.4 CF	Fill Adj. Vol.	10,728.0 CF

MODEL: P:\ramp\65_131-00.00 (Sheet)
 FILE NAME: p:\ramp\65_131-00.00 (Sheet).dgn



USER NAME = jmiddleton
 DRAWN - JWM
 CHECKED - EJG
 DATE - 03/31/2023

DESIGNED - JWM
 DRAWN - JWM
 CHECKED - EJG
 DATE - 03/31/2023

REVISED -
 REVISED -
 REVISED -
 REVISED -

STATE OF ILLINOIS
 DEPARTMENT OF TRANSPORTATION

CROSS SECTIONS
 RAMP BD STAGE 3

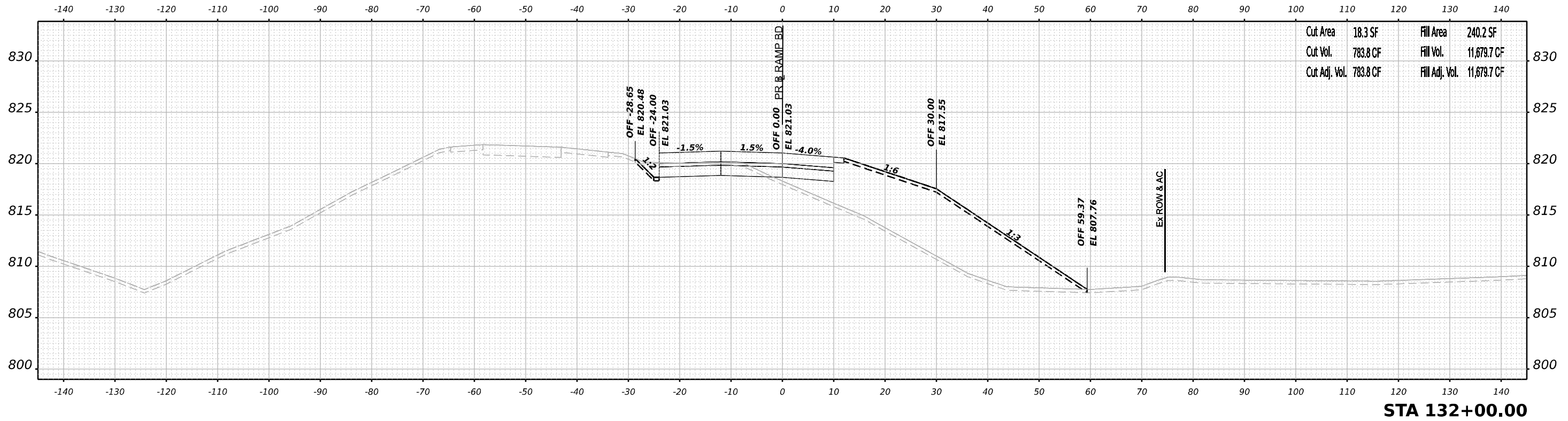
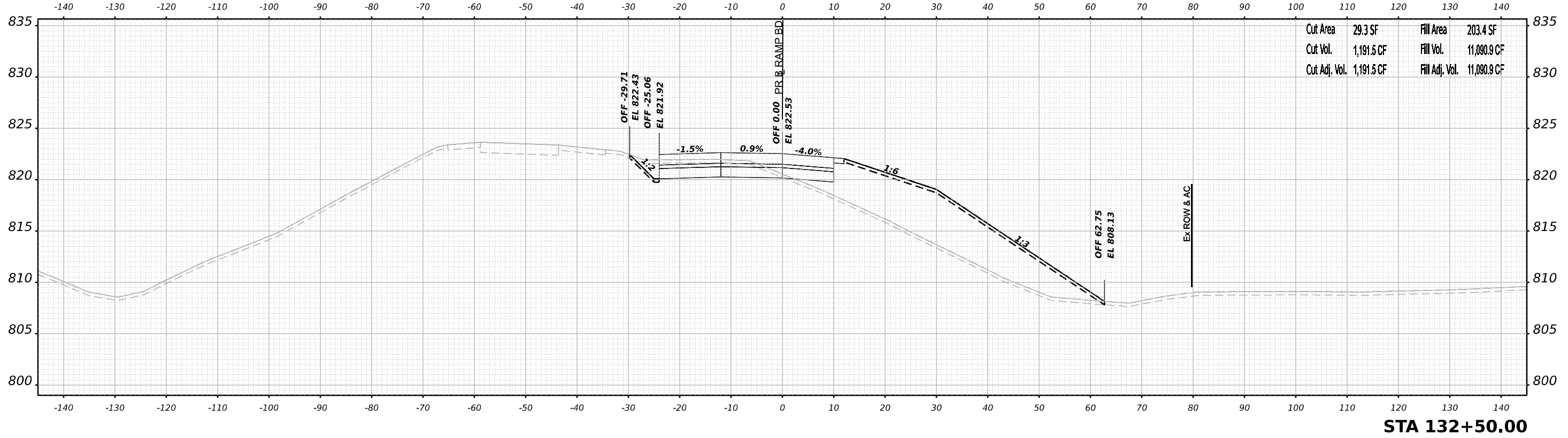
SCALE: N/A SHEET 21 OF 89 SHEETS STA. 131+00.00 TO STA. 131+50.00

F.A.I. RTE.	SECTION	COUNTY	TOTAL SHEETS	SHEET NO.
39	(201-3)K	WINNEBAGO	2192	1559
CONTRACT NO. 64B13				
ILLINOIS FED. AID PROJECT				

DATE	
BY	
SURVEYED	
PLOTTED	
TEMPLATE	
AREAS	
AREAS CHECKED	
NO.	
FINAL SURVEY	
NOTE BOOK	
NO.	

DATE	
BY	
SURVEYED	
PLOTTED	
TEMPLATE	
AREAS	
AREAS CHECKED	
NO.	
ORIGINAL SURVEY	
NOTE BOOK	
NO.	

MODEL: P:\ramp\65_132+00.00 (Sheet)
 FILE NAME: p:\ramp\65_132+00.00 (Sheet)\Documents\1020910800.00\Eng_Docs\Design\System_InterchangeRamp_BD_Dr_Bowman\Cross_Sections\264813-Cross-Sections-Stage3_BD03.dgn



USER NAME	= jmiddleton
DESIGNED	- JWM
DRAWN	- JWM
CHECKED	- EJG
DATE	- 03/31/2023
REVISIONS	
REVISIONS	
REVISIONS	
REVISIONS	

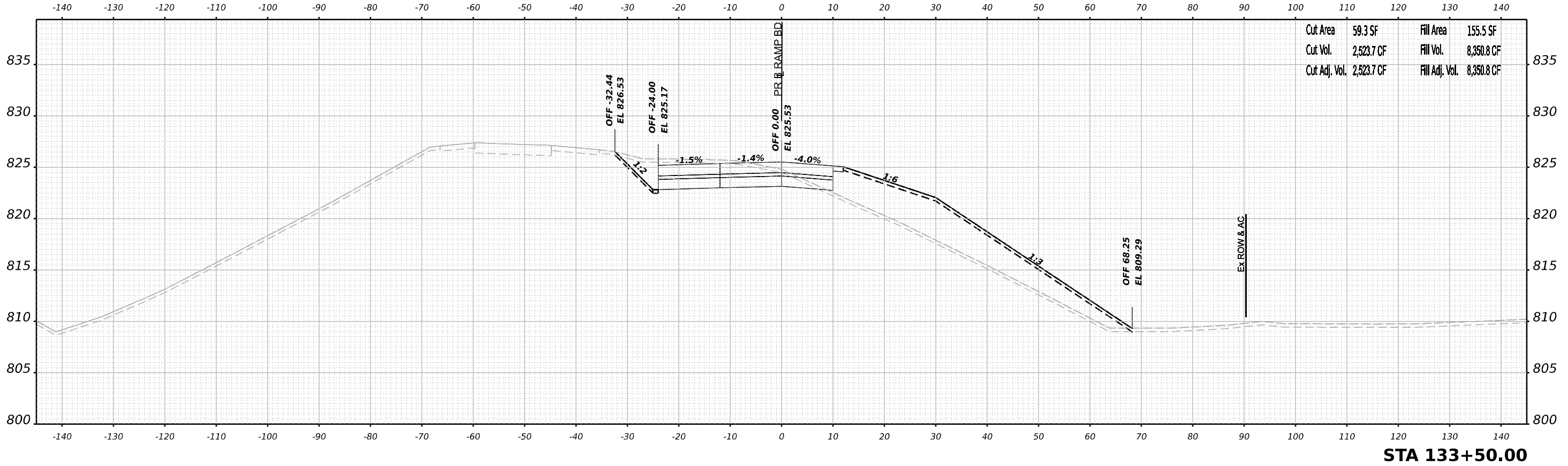
STATE OF ILLINOIS
 DEPARTMENT OF TRANSPORTATION

CROSS SECTIONS
 RAMP BD STAGE 3

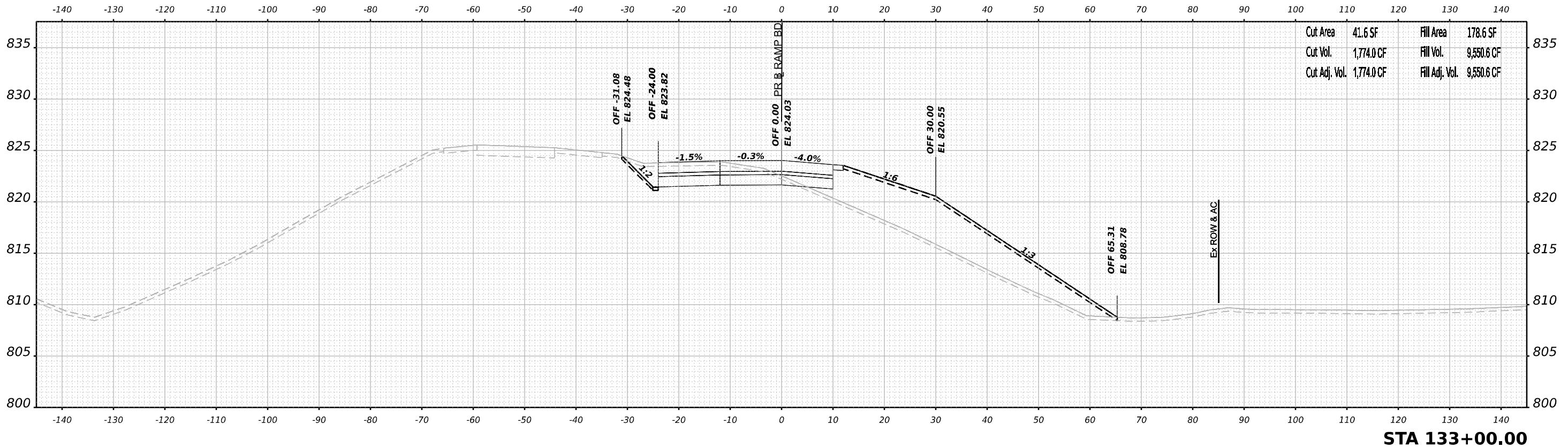
SCALE: N/A SHEET 22 OF 89 SHEETS STA. 132+00.00 TO STA. 132+50.00

F.A.I. RTE.	SECTION	COUNTY	TOTAL SHEETS	SHEET NO.
39	(201-3)K	WINNEBAGO	2192	1560
CONTRACT NO. 64B13				
ILLINOIS FED. AID PROJECT				

FINAL SURVEY NO.	SURVEYED	DATE
NOTE BOOK	PLOTTED	BY
AREAS CHECKED	TEMPLATE	
	AREAS	



ORIGINAL SURVEY NO.	SURVEYED	DATE
NOTE BOOK	PLOTTED	BY
AREAS CHECKED	TEMPLATE	
	AREAS	



MODEL: PR_ramp60_133-100.00 (Sheet)
 FILE NAME: p:\bentech\new\entby.com\entech\4\Documents\1020910800.00\Eng\Docs\Design\System_Exchange\Ramp_BD_Dr_Bowman\Cross_Sections\2144813-Cross-Sections-Stage3_BD01.dgn



USER NAME	= jmiddleton	DESIGNED	- JWM	REVISED	-
PLOT SCALE	= 0.16666633 1/ in.	DRAWN	- JWM	REVISED	-
PLOT DATE	= 3/30/2023	CHECKED	- EJG	REVISED	-
		DATE	- 03/31/2023	REVISED	-

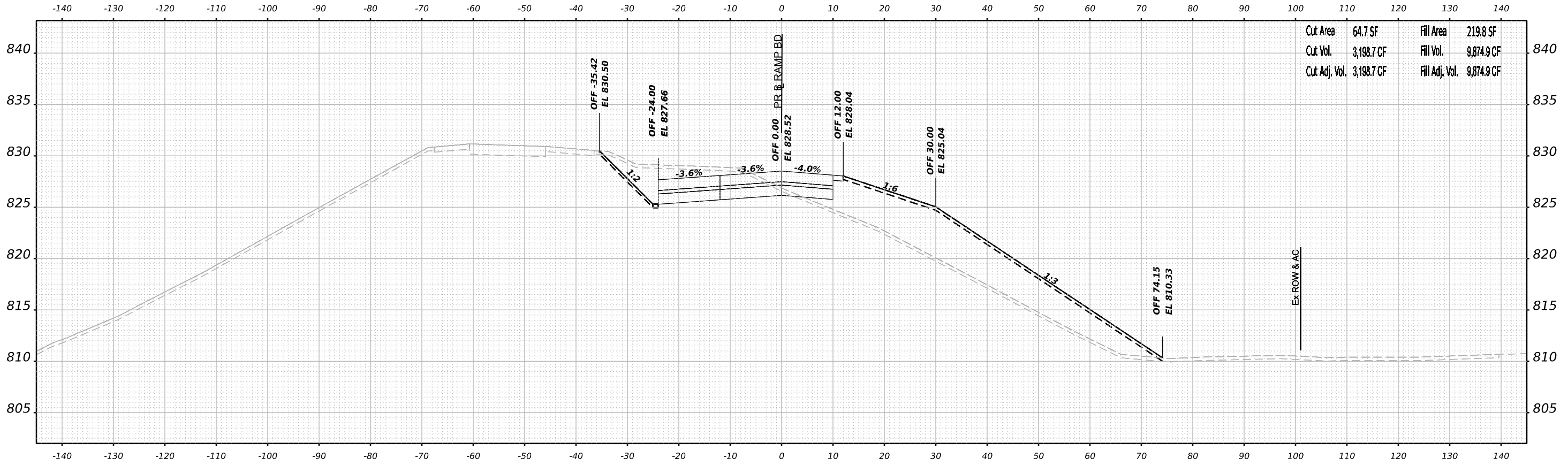
STATE OF ILLINOIS
 DEPARTMENT OF TRANSPORTATION

CROSS SECTIONS
 RAMP BD STAGE 3

SCALE: N/A SHEET 23 OF 89 SHEETS STA. 133+00.00 TO STA. 133+50.00

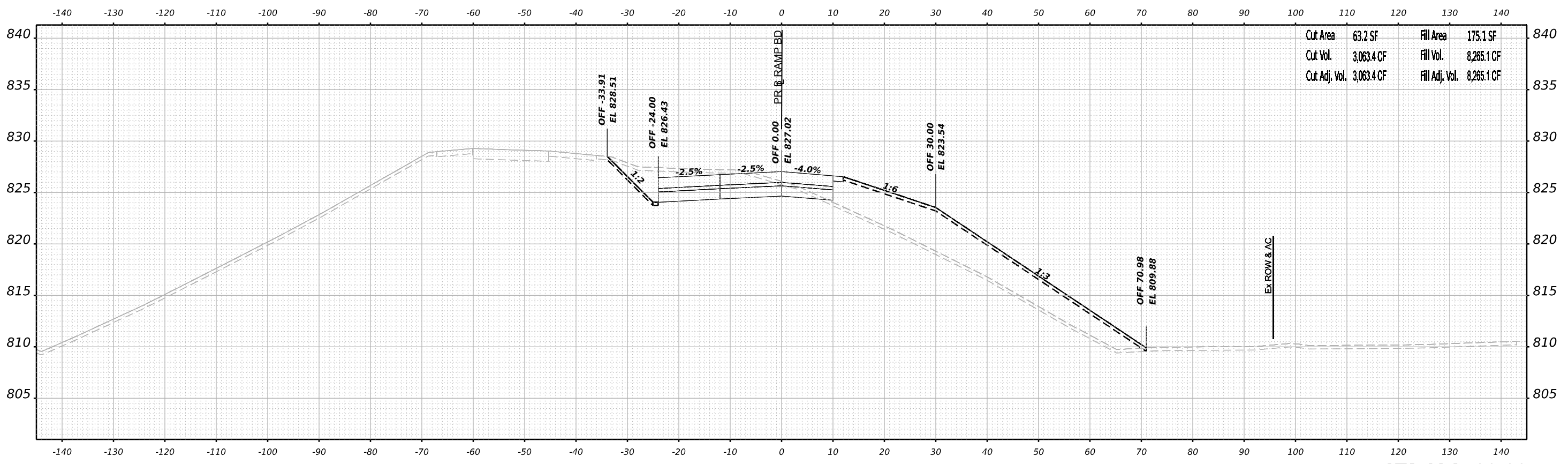
F.A.I. RTE.	SECTION	COUNTY	TOTAL SHEETS	SHEET NO.
39	(201-3)K	WINNEBAGO	2192	1561
CONTRACT NO. 64B13				
ILLINOIS FED. AID PROJECT				

FINAL SURVEY	SURVEYED	DATE
NOTE BOOK	PLOTTED	BY
NO.	TEMPLATE	
	AREAS	
	CHECKED	



STA 134+50.00

ORIGINAL SURVEY	SURVEYED	DATE
NOTE BOOK	PLOTTED	BY
NO.	TEMPLATE	
	AREAS	
	CHECKED	



STA 134+00.00

MODEL: PR_ramp60_134-00.00 (Sheet)
 FILE NAME: p:\projects\new\benby.com\benby.com\benby.com\4\Documents\1020910800.00\Eng\Docs\Design\System\InterchangeRamp60_BD_Bowman\Cross_Sections\21440313-Cross-Sections\Stage3_BD03.dgn



USER NAME	= jmiddleton	DESIGNED	- JWM	REVISED	-
		DRAWN	- JWM	REVISED	-
PLOT SCALE	= 0.16666633 1/ in.	CHECKED	- EJG	REVISED	-
PLOT DATE	= 3/30/2023	DATE	= 03/31/2023	REVISED	-

STATE OF ILLINOIS
 DEPARTMENT OF TRANSPORTATION

CROSS SECTIONS
 RAMP BD STAGE 3

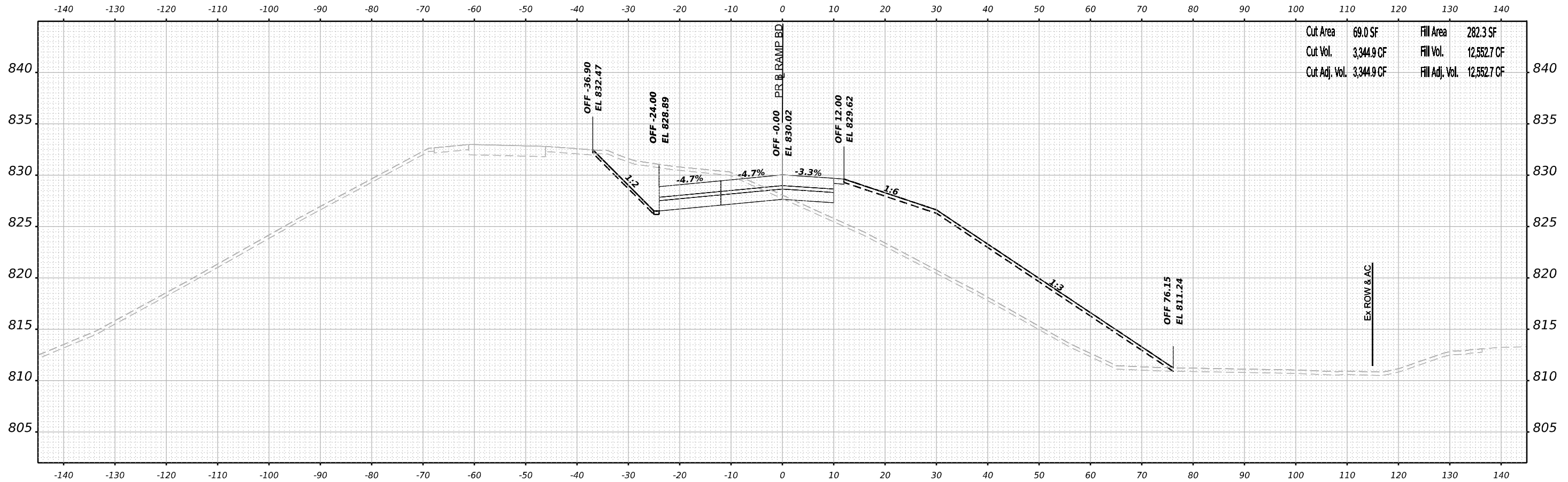
SCALE: N/A SHEET 24 OF 89 SHEETS STA. 134+00.00 TO STA. 134+50.00

F.A.I. RTE.	SECTION	COUNTY	TOTAL SHEETS	SHEET NO.
39	(201-3)K	WINNEBAGO	2192	1562
CONTRACT NO. 64B13				
ILLINOIS FED. AID PROJECT				

FINAL SURVEY NO.	SURVEYED	BY	DATE
	PLOTTED		
	TEMPLATE		
	AREAS		
	CHECKED		

ORIGINAL SURVEY NO.	SURVEYED	BY	DATE
	PLOTTED		
	TEMPLATE		
	AREAS		
	CHECKED		

MODEL: P:_ramp\64_135-100.00 (Sheet)
 FILE NAME: p:_ramp\64_135-100.00 (Sheet).dgn



Cut Area	69.0 SF	Fill Area	282.3 SF
Cut Vol.	3,344.9 CF	Fill Vol.	12,552.7 CF
Cut Adj. Vol.	3,344.9 CF	Fill Adj. Vol.	12,552.7 CF

STA 135+00.00



USER NAME	= jmiddleton	DESIGNED	- JWM	REVISED	-
		DRAWN	- JWM	REVISED	-
PLOT SCALE	= 0.16666633 1/ in.	CHECKED	- EJG	REVISED	-
PLOT DATE	= 3/30/2023	DATE	- 03/31/2023	REVISED	-

STATE OF ILLINOIS
 DEPARTMENT OF TRANSPORTATION

**CROSS SECTIONS
 RAMP BD STAGE 3**

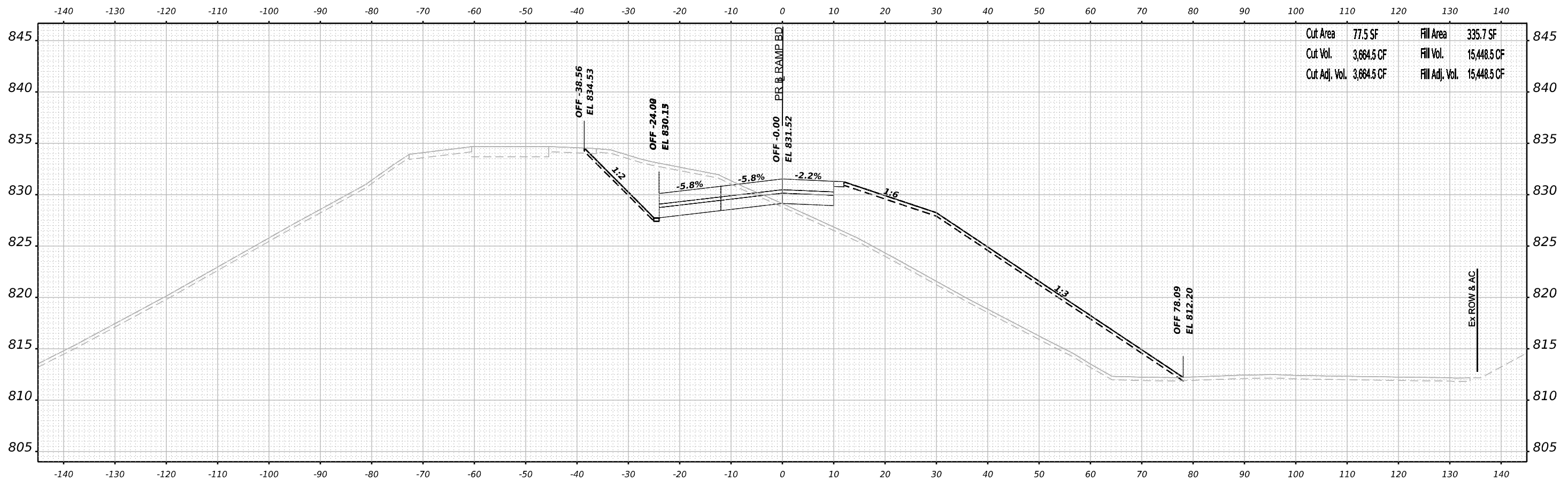
SCALE: N/A SHEET 25 OF 89 SHEETS STA. 135+00.00 TO STA. 135+00.00

F.A.I. RTE.	SECTION	COUNTY	TOTAL SHEETS	SHEET NO.
39	(201-3)K	WINNEBAGO	2192	1563
CONTRACT NO. 64B13				
ILLINOIS FED. AID PROJECT				

FINAL SURVEY NO.	SURVEYED	BY	DATE
	PLOTTED		
	TEMPLATE		
	AREAS		
	AREAS CHECKED		

ORIGINAL SURVEY NO.	SURVEYED	BY	DATE
	PLOTTED		
	TEMPLATE		
	AREAS		
	AREAS CHECKED		

MODEL: PL_RampBD_XS_135+50.00 (Sheet)
 FILE NAME: p:\work\2023\10809108000\Eng\Drawings\System_Exchange\Ramp_BD_Dr_Bowman\Cross_Sections\264813-Cross-Sections-Stage3_BD01.dgn



Cut Area	77.5 SF	Fill Area	335.7 SF
Cut Vol.	3,664.5 CF	Fill Vol.	15,448.5 CF
Cut Adj. Vol.	3,664.5 CF	Fill Adj. Vol.	15,448.5 CF

STA 135+50.00



USER NAME	= jmiddleton	DESIGNED	- JWM	REVISED	-
		DRAWN	- JWM	REVISED	-
PLOT SCALE	= 0.16666633 1/ in.	CHECKED	- E.JG	REVISED	-
PLOT DATE	= 3/30/2023	DATE	- 03/31/2023	REVISED	-

STATE OF ILLINOIS
 DEPARTMENT OF TRANSPORTATION

**CROSS SECTIONS
 RAMP BD STAGE 3**

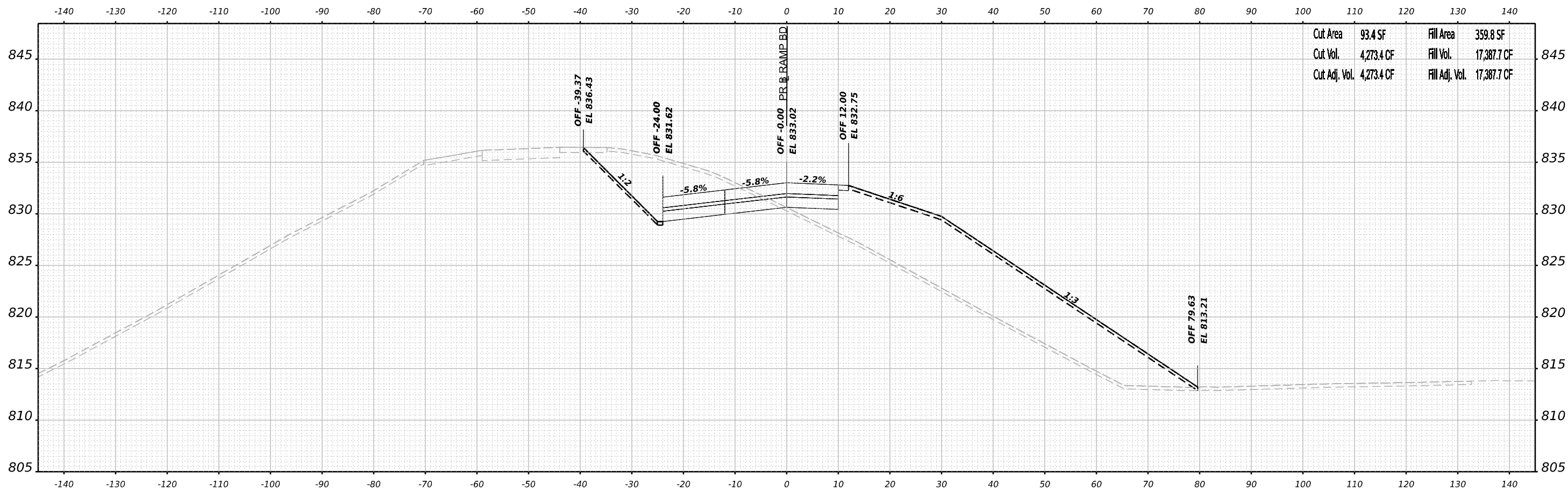
SCALE: N/A SHEET 26 OF 89 SHEETS STA. 135+50.00 TO STA. 135+50.00

F.A.I. RTE.	SECTION	COUNTY	TOTAL SHEETS	SHEET NO.
39	(201-3)K	WINNEBAGO	2192	1564
CONTRACT NO. 64B13				
ILLINOIS FED. AID PROJECT				

FINAL SURVEY NO.	SURVEYED	BY	DATE
	PLOTTED		
	TEMPLATE		
	AREAS		
	AREAS CHECKED		

ORIGINAL SURVEY NO.	SURVEYED	BY	DATE
	PLOTTED		
	TEMPLATE		
	AREAS		
	AREAS CHECKED		

MODEL: PL_RampBd_X5-136-00.00 (Sheet)
 FILE NAME: p:\work\2023\1080910800\Eng\Docs\Design\System_Exchange\Ramp_Bd_Dir\Bowman\Cross_Sections\2023\1080910800\136-00.00.dgn



STA 136+00.00



USER NAME	= jmiddleton
PLOT SCALE	= 0.16666633 1/ in.
PLOT DATE	= 3/30/2023

DESIGNED	- JWM
DRAWN	- JWM
CHECKED	- E.JG
DATE	- 03/31/2023

REVISED	-
REVISED	-
REVISED	-
REVISED	-

STATE OF ILLINOIS
 DEPARTMENT OF TRANSPORTATION

**CROSS SECTIONS
 RAMP BD STAGE 3**

SCALE: N/A SHEET 27 OF 89 SHEETS STA. 136+00.00 TO STA. 136+00.00

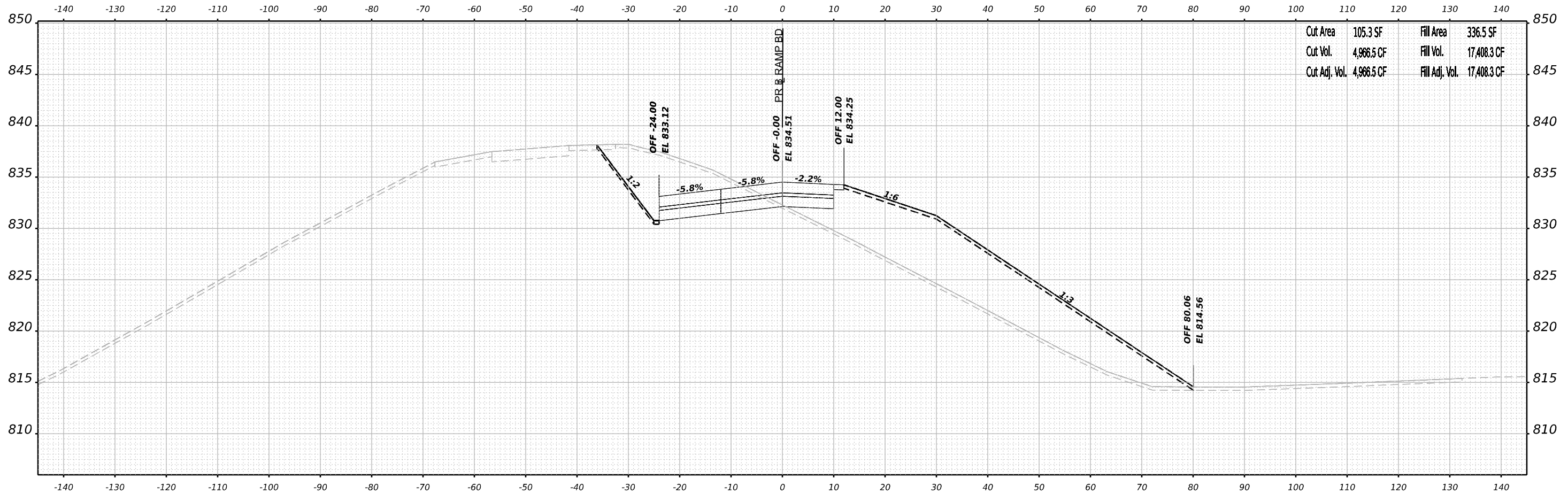
F.A.I. RTE.	SECTION	COUNTY	TOTAL SHEETS	SHEET NO.
39	(201-3)K	WINNEBAGO	2192	1565
CONTRACT NO. 64B13				

ILLINOIS FED. AID PROJECT

FINAL SURVEY NO.	SURVEYED PLOTTED AREAS CHECKED	BY	DATE

ORIGINAL SURVEY NO.	SURVEYED PLOTTED AREAS CHECKED	BY	DATE

MODEL: PL_RampBd_X5-136-50.00 (Sheet)
 FILE NAME: p:\projects\2023\136+50.00\136+50.00\Eng\Drawings\System\InterchangeRamp_BD_Dr_Bowman\Cross_Sections\2164813-Cross-Sections-Stage3_BD01.dgn



Cut Area	105.3 SF	Fill Area	336.5 SF
Cut Vol.	4,966.5 CF	Fill Vol.	17,408.3 CF
Cut Adj. Vol.	4,966.5 CF	Fill Adj. Vol.	17,408.3 CF

STA 136+50.00



USER NAME	= jmiddleton
PLOT SCALE	= 0.16666633 1/ in.
PLOT DATE	= 3/30/2023

DESIGNED	- JWM
DRAWN	- JWM
CHECKED	- EJG
DATE	- 03/31/2023

REVISED	-
REVISED	-
REVISED	-
REVISED	-

STATE OF ILLINOIS
 DEPARTMENT OF TRANSPORTATION

**CROSS SECTIONS
 RAMP BD STAGE 3**

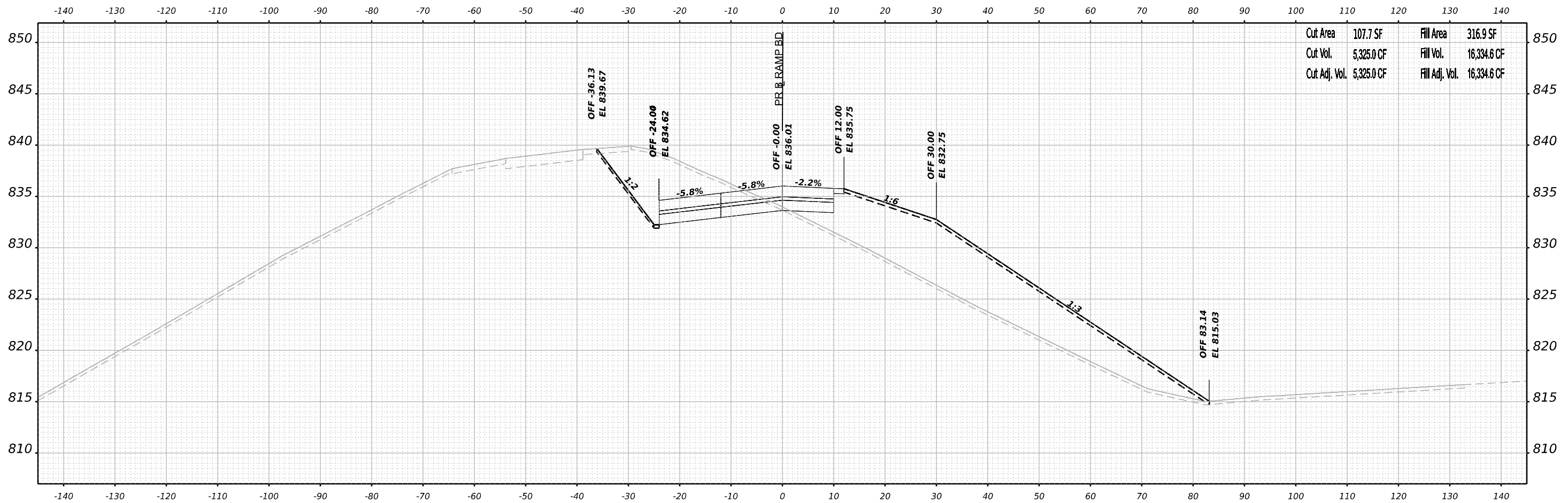
SCALE: N/A SHEET 28 OF 89 SHEETS STA. 136+50.00 TO STA. 136+50.00

F.A.I. RTE.	SECTION	COUNTY	TOTAL SHEETS	SHEET NO.
39	(201-3)K	WINNEBAGO	2192	1566
CONTRACT NO. 64B13				
ILLINOIS FED. AID PROJECT				

FINAL SURVEY NO.	SURVEYED PLOTTED AREAS CHECKED	BY	DATE
	NOTE BOOK		
	TEMPLATE		
	AREAS CHECKED		

ORIGINAL SURVEY NO.	SURVEYED PLOTTED AREAS CHECKED	BY	DATE
	NOTE BOOK		
	TEMPLATE		
	AREAS CHECKED		

MODEL: PL_RampBD_X5_137+00.00 (Sheet)
 FILE NAME: p:\work\2023\10091000\Eng\Drawings\System_Exchange\Ramp_BD_Dir\Bowman\Cross_Sections\2023\10091000\X5_137+00.00.dgn



Cut Area	107.7 SF	Fill Area	316.9 SF
Cut Vol.	5,325.0 CF	Fill Vol.	16,334.6 CF
Cut Adj. Vol.	5,325.0 CF	Fill Adj. Vol.	16,334.6 CF

STA 137+00.00



USER NAME	= jmiddleton
PLOT SCALE	= 0.16666633 1/ in.
PLOT DATE	= 3/30/2023

DESIGNED	- JWM
DRAWN	- JWM
CHECKED	- EJG
DATE	- 03/31/2023

REVISED	-
REVISED	-
REVISED	-
REVISED	-

STATE OF ILLINOIS
 DEPARTMENT OF TRANSPORTATION

**CROSS SECTIONS
 RAMP BD STAGE 3**

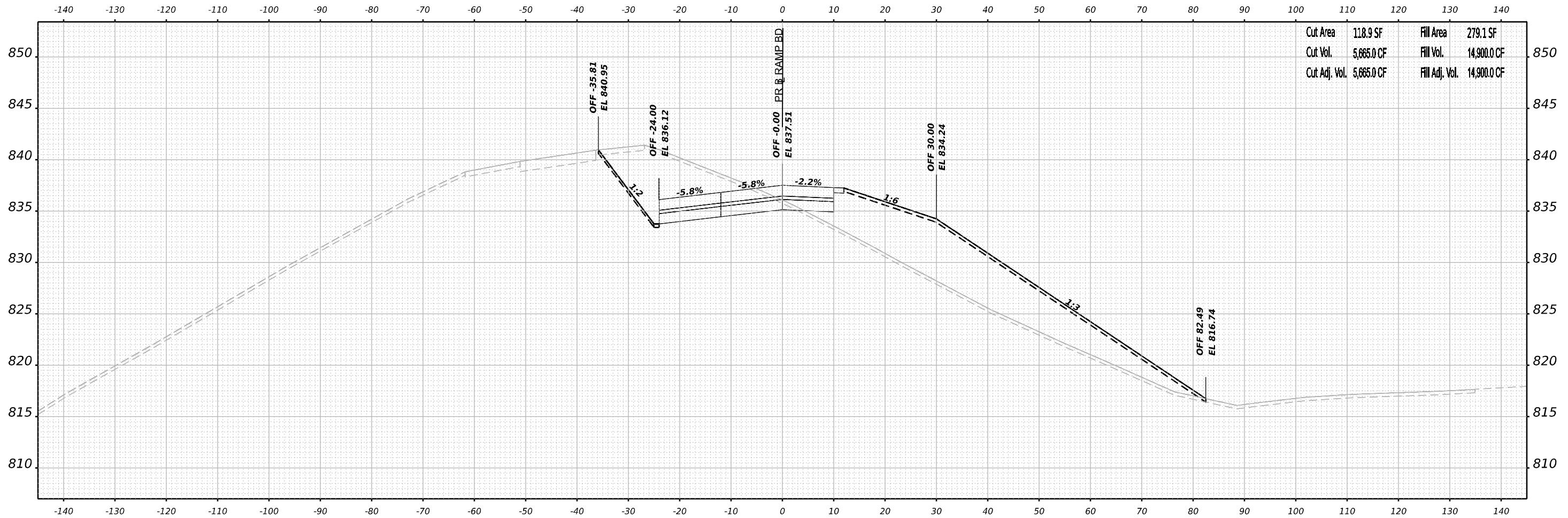
SCALE: N/A SHEET 29 OF 89 SHEETS STA. 137+00.00 TO STA. 137+00.00

F.A.I. RTE.	SECTION	COUNTY	TOTAL SHEETS	SHEET NO.
39	(201-3)K	WINNEBAGO	2192	1567
CONTRACT NO. 64B13				
ILLINOIS FED. AID PROJECT				

FINAL SURVEY NO.	SURVEYED PLOTTED AREAS CHECKED	BY	DATE

ORIGINAL SURVEY NO.	SURVEYED PLOTTED AREAS CHECKED	BY	DATE

MODEL: P:_ramp\64_137+50.00 (Sheet)
 FILE NAME: p:_ramp\64_137+50.00 (Sheet).dwg
 PROJECT: I-55/US-52 Interchange Ramps, BD, DB (Bowman)\Cross Sections\2024\13-Cross-Sections\Stage3_BD03.dwg



Cut Area	118.9 SF	Fill Area	279.1 SF
Cut Vol.	5,665.0 CF	Fill Vol.	14,900.0 CF
Cut Adj. Vol.	5,665.0 CF	Fill Adj. Vol.	14,900.0 CF

STA 137+50.00



USER NAME	= jmiddleton	DESIGNED	- JWM	REVISED	-
		DRAWN	- JWM	REVISED	-
PLOT SCALE	= 0.16666633 1/ in.	CHECKED	- EJG	REVISED	-
PLOT DATE	= 3/30/2023	DATE	- 03/31/2023	REVISED	-

STATE OF ILLINOIS
 DEPARTMENT OF TRANSPORTATION

**CROSS SECTIONS
 RAMP BD STAGE 3**

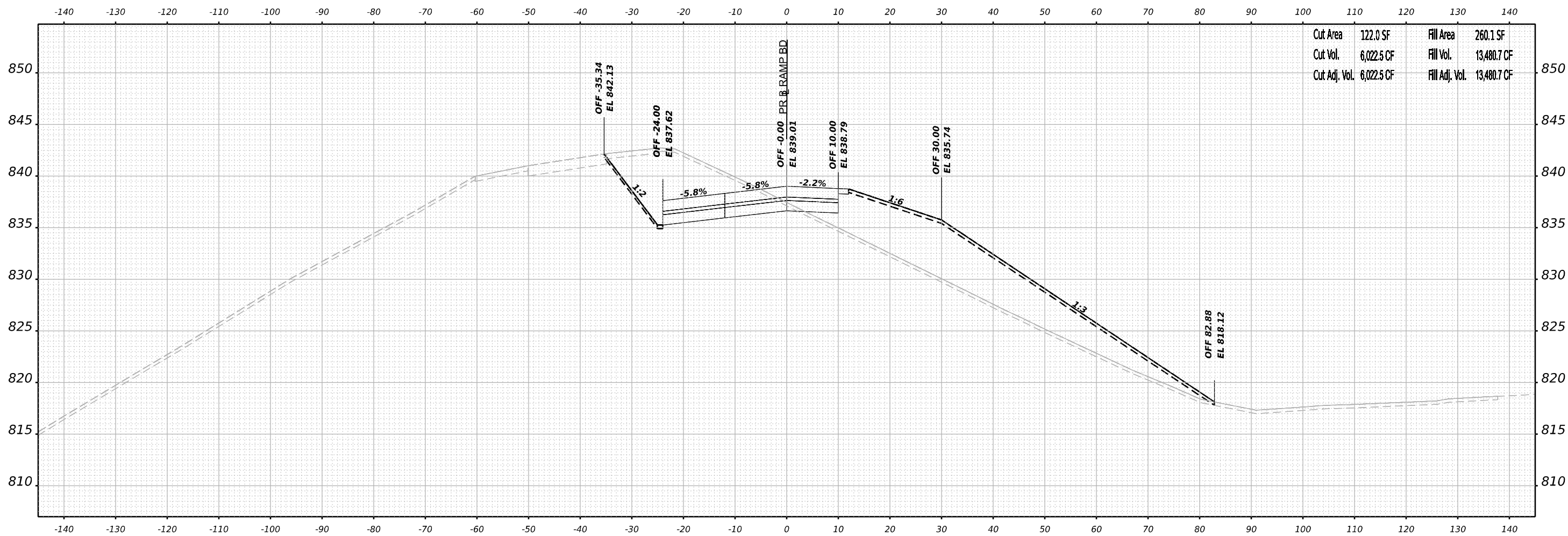
SCALE: N/A SHEET 30 OF 89 SHEETS STA. 137+50.00 TO STA. 137+50.00

F.A.I. RTE.	SECTION	COUNTY	TOTAL SHEETS	SHEET NO.
39	(201-3)K	WINNEBAGO	2192	1568
CONTRACT NO. 64B13				
ILLINOIS FED. AID PROJECT				

FINAL SURVEY NO.	SURVEYED	BY	DATE
	PLOTTED		
	TEMPLATE		
	AREAS		
	AREAS CHECKED		

ORIGINAL SURVEY NO.	SURVEYED	BY	DATE
	PLOTTED		
	TEMPLATE		
	AREAS		
	AREAS CHECKED		

MODEL: P:_ramp60_138-00.00 (Sheet)
 FILE NAME: p:_ramp60_138-00.00 (Sheet)
 D:\Documents\10209108\000\Eng\Drawings\System_Exchange\Ramp_BD_Dr\Bowman\Cross_Sections\264813-Cross-Sections-Stage3_BD01.dwg



Cut Area	122.0 SF	Fill Area	260.1 SF
Cut Vol.	6,022.5 CF	Fill Vol.	13,480.7 CF
Cut Adj. Vol.	6,022.5 CF	Fill Adj. Vol.	13,480.7 CF

STA 138+00.00



USER NAME	= jmiddleton	DESIGNED	- JWM	REVISED	-
		DRAWN	- JWM	REVISED	-
PLOT SCALE	= 0.16666633 1/ in.	CHECKED	- EJG	REVISED	-
PLOT DATE	= 3/30/2023	DATE	- 03/31/2023	REVISED	-

STATE OF ILLINOIS
 DEPARTMENT OF TRANSPORTATION

**CROSS SECTIONS
 RAMP BD STAGE 3**

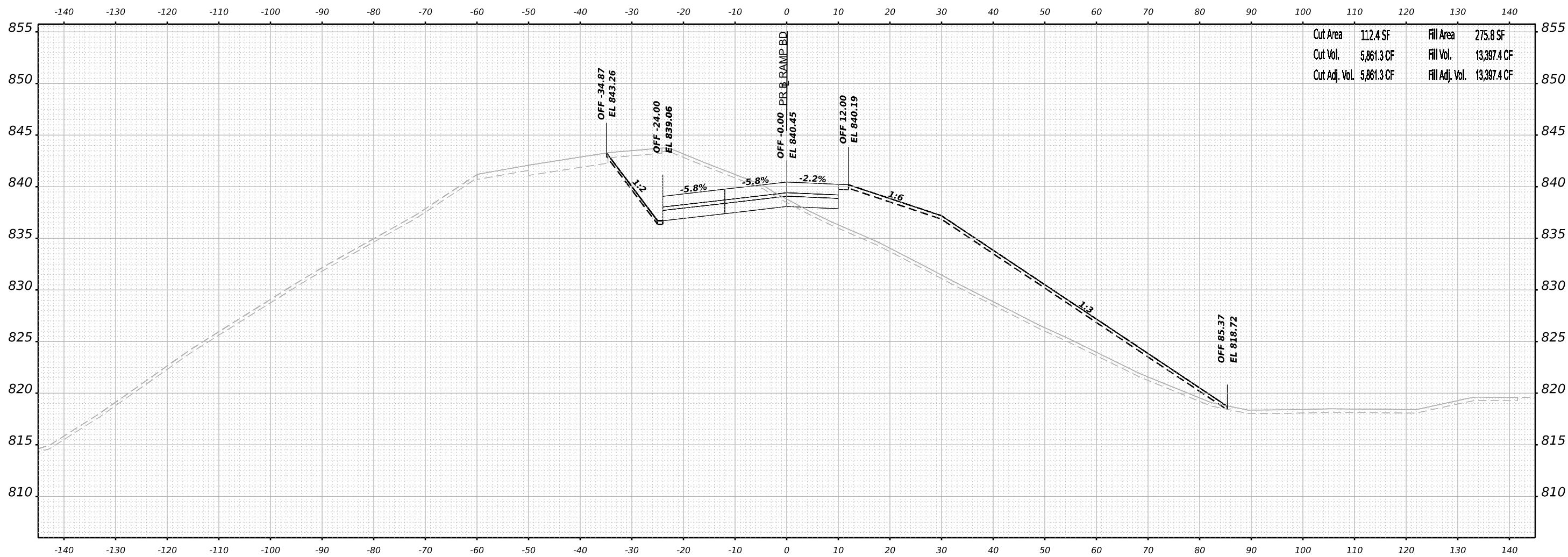
SCALE: N/A SHEET 31 OF 89 SHEETS STA. 138+00.00 TO STA. 138+00.00

F.A.I. RTE.	SECTION	COUNTY	TOTAL SHEETS	SHEET NO.
39	(201-3)K	WINNEBAGO	2192	1569
CONTRACT NO. 64B13				
ILLINOIS FED. AID PROJECT				

FINAL SURVEY NO.	SURVEYED	BY	DATE
	PLOTTED		
	TEMPLATE		
	AREAS		
	AREAS CHECKED		

ORIGINAL SURVEY NO.	SURVEYED	BY	DATE
	PLOTTED		
	TEMPLATE		
	AREAS		
	AREAS CHECKED		

MODEL: P:_ramp\65_138-139-140.dwg
 FILE NAME: p:_ramp\65_138-139-140.dwg
 PROJECT: I-55/US-52 Interchange Ramps, BD, DB, Bowman | Cross Sections | 02-14-13-Cross-System-13-Cross-System-13-Stage3_BD01.dwg



Cut Area	112.4 SF	Fill Area	275.8 SF
Cut Vol.	5,861.3 CF	Fill Vol.	13,397.4 CF
Cut Adj. Vol.	5,861.3 CF	Fill Adj. Vol.	13,397.4 CF

STA 138+50.00



USER NAME = jmiddleton	DESIGNED - JWM	REVISED -
	DRAWN - JWM	REVISED -
PLOT SCALE = 0.16666633 1/ in.	CHECKED - E.JG	REVISED -
PLOT DATE = 3/30/2023	DATE - 03/31/2023	REVISED -

STATE OF ILLINOIS
DEPARTMENT OF TRANSPORTATION

**CROSS SECTIONS
RAMP BD STAGE 3**

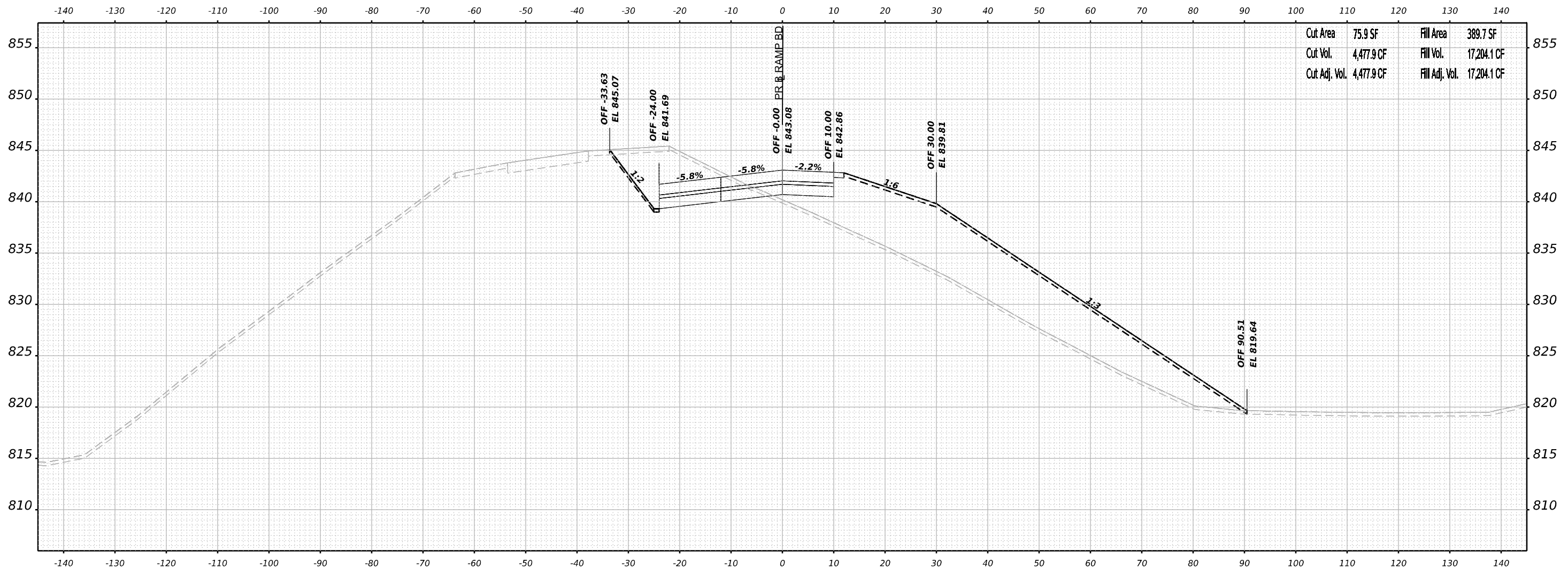
SCALE: N/A SHEET 32 OF 89 SHEETS STA. 138+50.00 TO STA. 138+50.00

F.A.I. RTE.	SECTION	COUNTY	TOTAL SHEETS	SHEET NO.
39	(201-3)K	WINNEBAGO	2192	1570
CONTRACT NO. 64B13				
ILLINOIS FED. AID PROJECT				

FINAL SURVEY NO.	SURVEYED	BY	DATE
NOTE BOOK	PLOTTED		
	TEMPLATE		
	AREAS		
	CHECKED		

ORIGINAL SURVEY NO.	SURVEYED	BY	DATE
NOTE BOOK	PLOTTED		
	TEMPLATE		
	AREAS		
	CHECKED		

MODEL: PL_RampBd_X5-139+50.00 (Sheet)
 FILE NAME: p:\work\research\ben\by.com\research\4\Documents\1020091080000\Eng\Docs\Design\System\InterchangeRampBd_Bd_Bowman\Cross_Sections\2144913-Cross-System-X5-Stage3_BD01.dgn



Cut Area	75.9 SF	Fill Area	389.7 SF
Cut Vol.	4,477.9 CF	Fill Vol.	17,204.1 CF
Cut Adj. Vol.	4,477.9 CF	Fill Adj. Vol.	17,204.1 CF

STA 139+50.00



USER NAME = jmiddleton	DESIGNED - JWM	REVISED -
PLOT SCALE = 0.16666633 1/ in.	DRAWN - JWM	REVISED -
PLOT DATE = 3/30/2023	CHECKED - E.JG	REVISED -
	DATE - 03/31/2023	REVISED -

STATE OF ILLINOIS
 DEPARTMENT OF TRANSPORTATION

**CROSS SECTIONS
 RAMP BD STAGE 3**

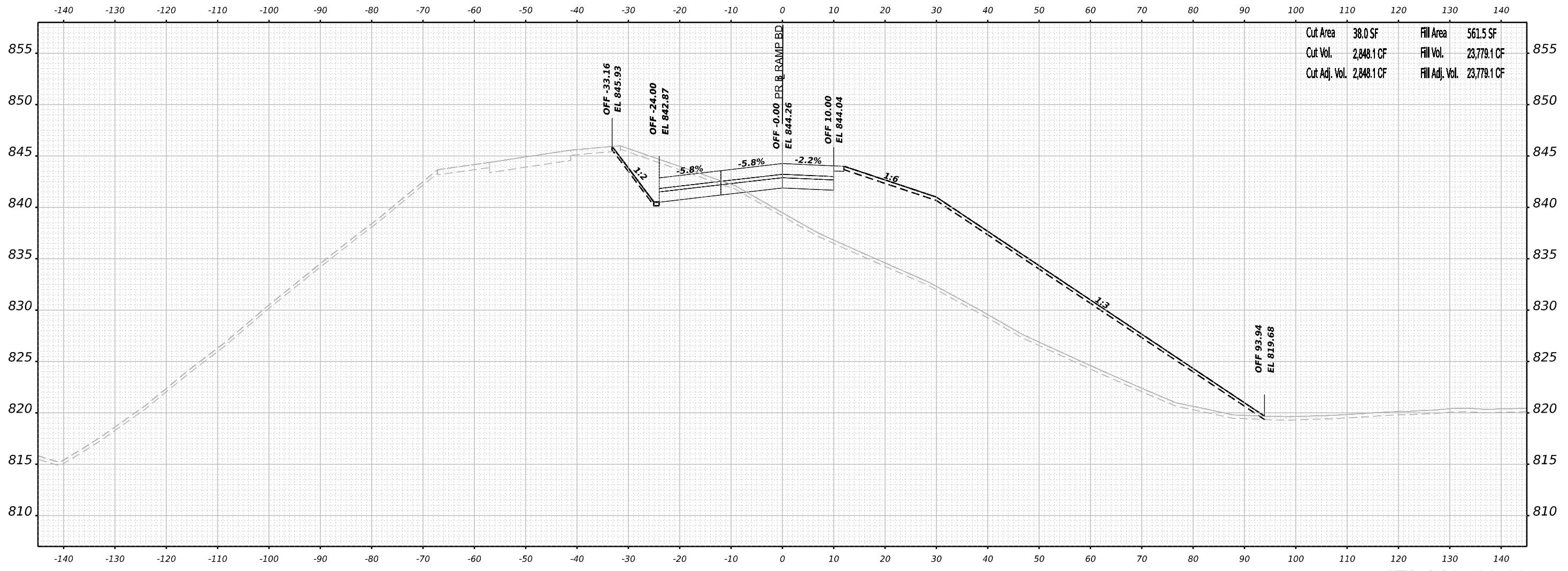
SCALE: N/A SHEET 34 OF 89 SHEETS STA. 139+50.00 TO STA. 139+50.00

F.A.I. RTE.	SECTION	COUNTY	TOTAL SHEETS	SHEET NO.
39	(201-3)K	WINNEBAGO	2192	1572
CONTRACT NO. 64B13				
ILLINOIS FED. AID PROJECT				

FINAL SURVEY NO.	SURVEYED	BY	DATE
	PLOTTED		
	TEMPLATE		
	AREAS CHECKED		

ORIGINAL SURVEY NO.	SURVEYED	BY	DATE
	PLOTTED		
	TEMPLATE		
	AREAS CHECKED		

MODEL: PL_RampBD_X5_140+00.00 (Sheet)
 FILE NAME: p:\projects\new\entire\com\entire\sheet\4\Documents\10209108000\Eng\Draw\Design\System\InterchangeRamp\BD_Dr\Bowman\Cross_Sections\244813-Cross-Sections-Stage3_BD01.dwg



STA 140+00.00



USER NAME = jmiddleton	DESIGNED - JWM	REVISED -
	DRAWN - JWM	REVISED -
PLOT SCALE = 0.16666633 1/ in.	CHECKED - EJG	REVISED -
PLOT DATE = 3/30/2023	DATE - 03/31/2023	REVISED -

STATE OF ILLINOIS
DEPARTMENT OF TRANSPORTATION

**CROSS SECTIONS
RAMP BD STAGE 3**

SCALE: N/A SHEET 35 OF 89 SHEETS STA. 140+00.00 TO STA. 140+00.00

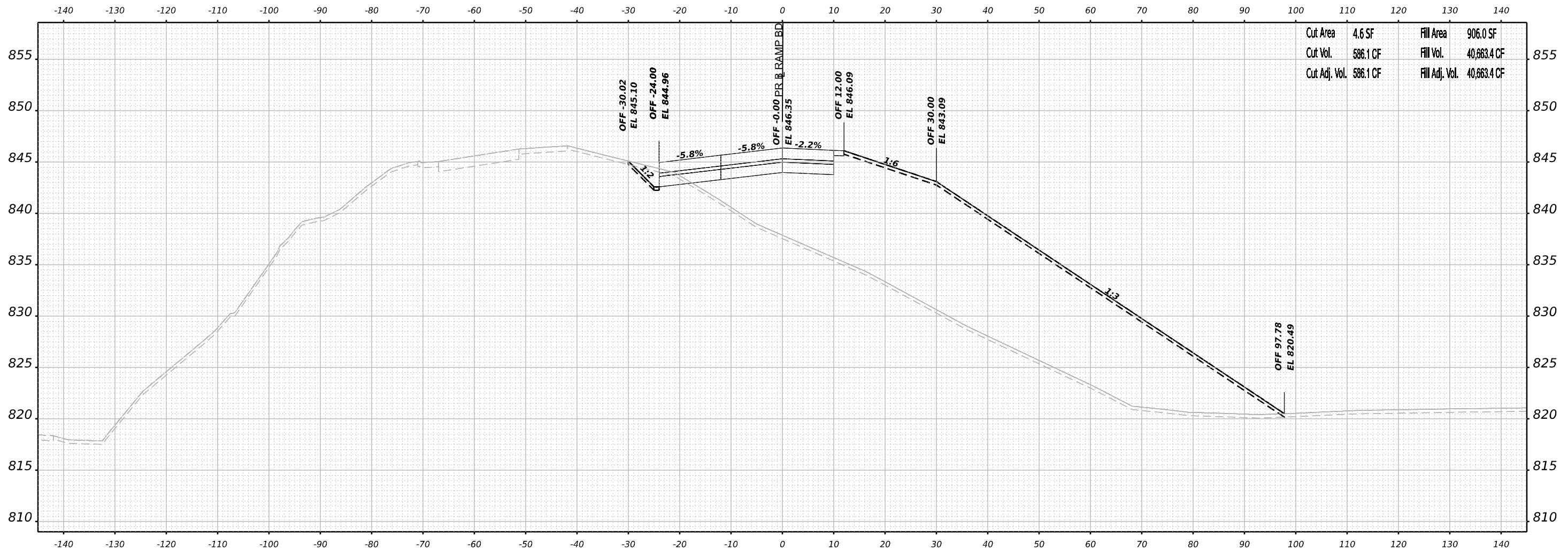
F.A.I. RTE.	SECTION	COUNTY	TOTAL SHEETS	SHEET NO.
39	(201-3)K	WINNEBAGO	2192	1573
CONTRACT NO. 64B13				

ILLINOIS FED. AID PROJECT

FINAL SURVEY NO.	SURVEYED	BY	DATE
	PLOTTED		
	TEMPLATE		
	AREAS		
	AREAS CHECKED		

ORIGINAL SURVEY NO.	SURVEYED	BY	DATE
	PLOTTED		
	TEMPLATE		
	AREAS		
	AREAS CHECKED		

MODEL: P:_ramp\65_141-141-00.00 (Sheet)
 FILE NAME: p:_ramp\65_141-141-00.00 (Sheet)\Cross Sections\2024\03\30\141-141-00.00 (Sheet)\Cross Sections\2024\03\30\141-141-00.00 (Sheet).dgn



Cut Area	4.6 SF	Fill Area	906.0 SF
Cut Vol.	586.1 CF	Fill Vol.	40,663.4 CF
Cut Adj. Vol.	586.1 CF	Fill Adj. Vol.	40,663.4 CF

STA 141+00.00



USER NAME = jmiddleton	DESIGNED - JWM	REVISED -
	DRAWN - JWM	REVISED -
PLOT SCALE = 0.16666633 1/ in.	CHECKED - EJG	REVISED -
PLOT DATE = 3/30/2023	DATE - 03/31/2023	REVISED -

STATE OF ILLINOIS
 DEPARTMENT OF TRANSPORTATION

**CROSS SECTIONS
 RAMP BD STAGE 3**

SCALE: N/A SHEET 37 OF 89 SHEETS STA. 141+00.00 TO STA. 141+00.00

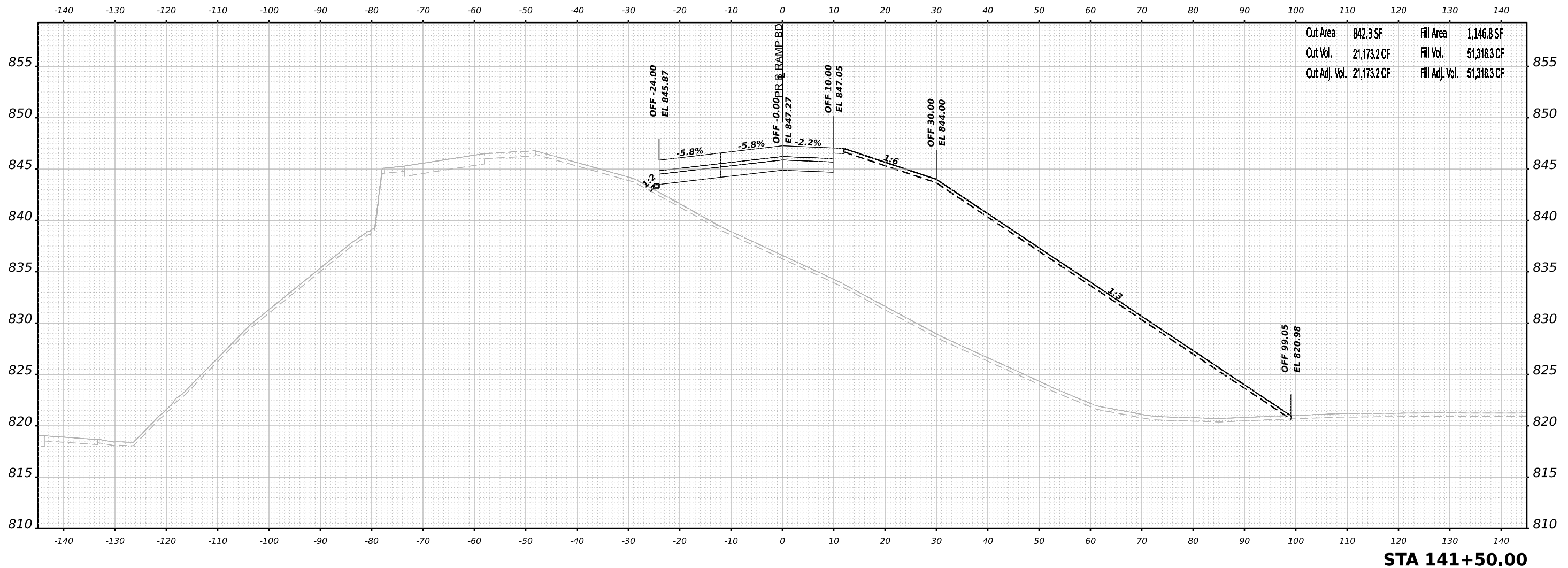
F.A.I. RTE.	SECTION	COUNTY	TOTAL SHEETS	SHEET NO.
39	(201-3)K	WINNEBAGO	2192	1575
CONTRACT NO. 64B13				

ILLINOIS FED. AID PROJECT

FINAL SURVEY NO.	SURVEYED PLOTTED AREAS CHECKED	BY	DATE
	NOTE BOOK		
	TEMPLATE		
	AREAS CHECKED		

ORIGINAL SURVEY NO.	SURVEYED PLOTTED AREAS CHECKED	BY	DATE
	NOTE BOOK		
	TEMPLATE		
	AREAS CHECKED		

MODEL: P:_ramp\65_141+50.00 (Sheet)
 FILE NAME: p:_ramp\65_141+50.00 (Sheet)\Documents\10209108000\Eng\Drawings\System\InterchangeRamp\BD_Dr\Bowman\Cross_Section\2141+50.00\Stage3_BD03.dwg



Cut Area	842.3 SF	Fill Area	1,146.8 SF
Cut Vol.	21,173.2 CF	Fill Vol.	51,318.3 CF
Cut Adj. Vol.	21,173.2 CF	Fill Adj. Vol.	51,318.3 CF



USER NAME	= jmiddleton
PLOT SCALE	= 0.16666633 1/ in.
PLOT DATE	= 3/30/2023

DESIGNED	- JWM
DRAWN	- JWM
CHECKED	- E.JG
DATE	- 03/31/2023

REVISED	-
REVISED	-
REVISED	-
REVISED	-

STATE OF ILLINOIS
 DEPARTMENT OF TRANSPORTATION

**CROSS SECTIONS
 RAMP BD STAGE 3**

SCALE: N/A SHEET 38 OF 89 SHEETS STA. 141+50.00 TO STA. 141+50.00

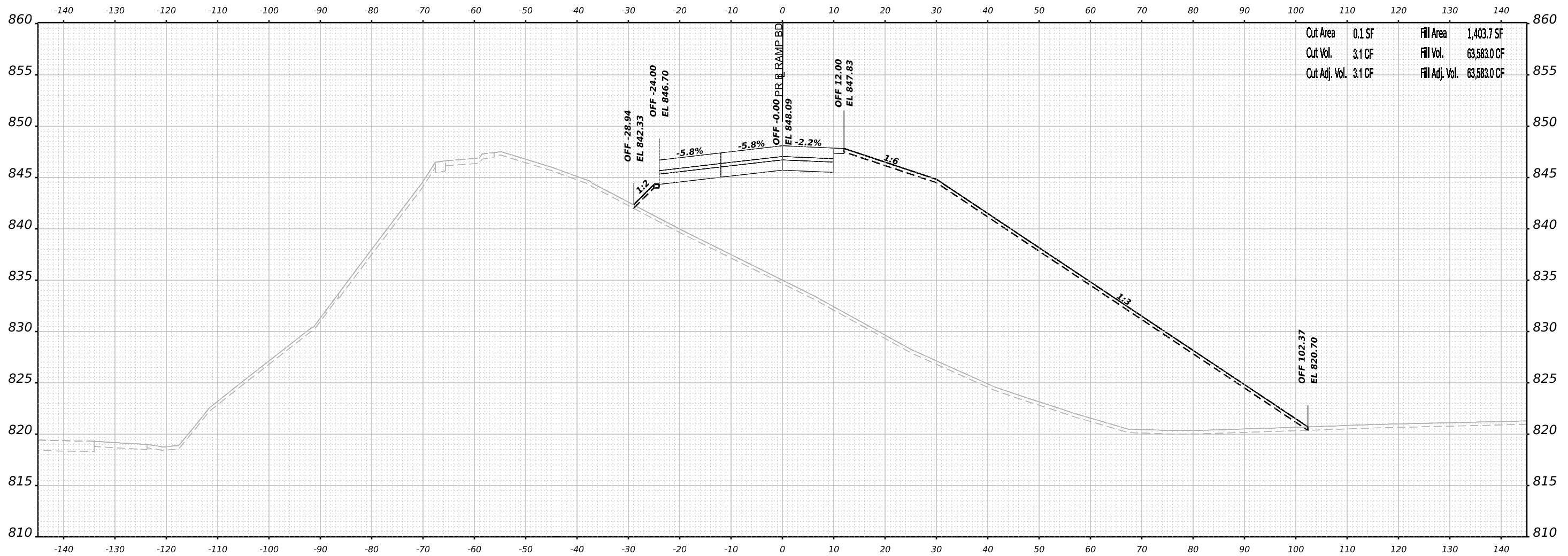
F.A.I. RTE.	SECTION	COUNTY	TOTAL SHEETS	SHEET NO.
39	(201-3)K	WINNEBAGO	2192	1576
CONTRACT NO. 64B13				
ILLINOIS FED. AID PROJECT				

STA 141+50.00

FINAL SURVEY NO.	SURVEYED	BY	DATE
	PLOTTED		
	TEMPLATE		
	AREAS		
	AREAS CHECKED		

ORIGINAL SURVEY NO.	SURVEYED	BY	DATE
	PLOTTED		
	TEMPLATE		
	AREAS		
	AREAS CHECKED		

MODEL: PL_rampbd_x5-142-00.00 (Sheet)
 FILE NAME: p:\work\new\benby.com\benby.com\benby.com\4\Documents\1020910800.00\Eng\Docs\Design\System_Exchange\Ramp_BD_Dr_Bowman\Cross_Sections\214213-Cross-Sections\Stage3_BD03.dgn



Cut Area	0.1 SF	Fill Area	1,403.7 SF
Cut Vol.	3.1 CF	Fill Vol.	63,583.0 CF
Cut Adj. Vol.	3.1 CF	Fill Adj. Vol.	63,583.0 CF

STA 142+00.00



USER NAME	= jmiddleton	DESIGNED	- JWM	REVISED	-
PLOT SCALE	= 0.16666633 1/ in.	DRAWN	- JWM	REVISED	-
PLOT DATE	= 3/30/2023	CHECKED	- EJG	REVISED	-
		DATE	- 03/31/2023	REVISED	-

STATE OF ILLINOIS
 DEPARTMENT OF TRANSPORTATION

**CROSS SECTIONS
 RAMP BD STAGE 3**

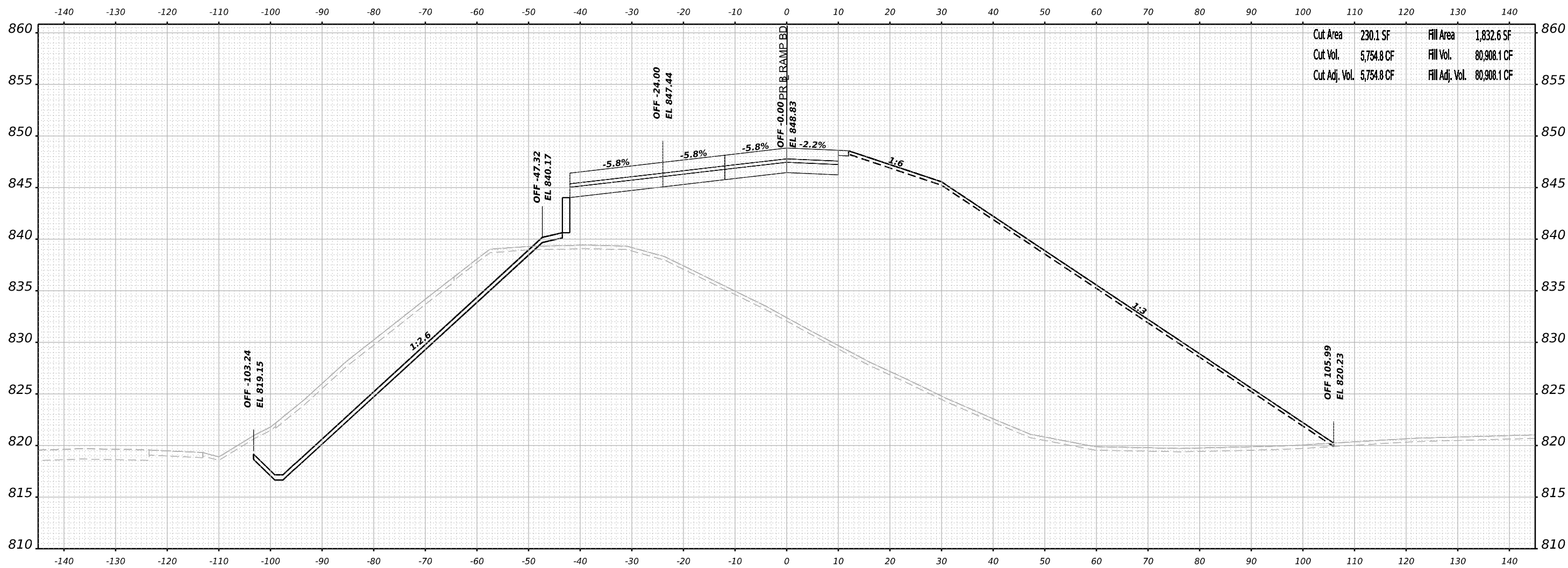
SCALE: N/A SHEET 39 OF 89 SHEETS STA. 142+00.00 TO STA. 142+00.00

F.A.I. RTE.	SECTION	COUNTY	TOTAL SHEETS	SHEET NO.
39	(201-3)K	WINNEBAGO	2192	1577
CONTRACT NO. 64B13				
ILLINOIS FED. AID PROJECT				

FINAL SURVEY NO.	SURVEYED	BY	DATE
NOTE BOOK	PLOTTED		
AREAS CHECKED	TEMPLATE		
	AREAS		
	CHECKED		

ORIGINAL SURVEY NO.	SURVEYED	BY	DATE
NOTE BOOK	PLOTTED		
AREAS CHECKED	TEMPLATE		
	AREAS		
	CHECKED		

MODEL: P:\ramp60_15-142-50.00 (Sheet)
 FILE NAME: p:\ramp60_15-142-50.00 (Sheet)\Documents\1020910800.00\Eng\Drawings\System\InterchangeRamps\RD_Dr\Bowman\Cross_Sections\2142+50.00\Stage3_BD03.dwg



STA 142+50.00



USER NAME	= jmiddleton	DESIGNED	- JWM	REVISED	-
		DRAWN	- JWM	REVISED	-
PLOT SCALE	= 0.16666633 1/ in.	CHECKED	- EJG	REVISED	-
PLOT DATE	= 3/30/2023	DATE	- 03/31/2023	REVISED	-

STATE OF ILLINOIS
DEPARTMENT OF TRANSPORTATION

**CROSS SECTIONS
RAMP BD STAGE 3**

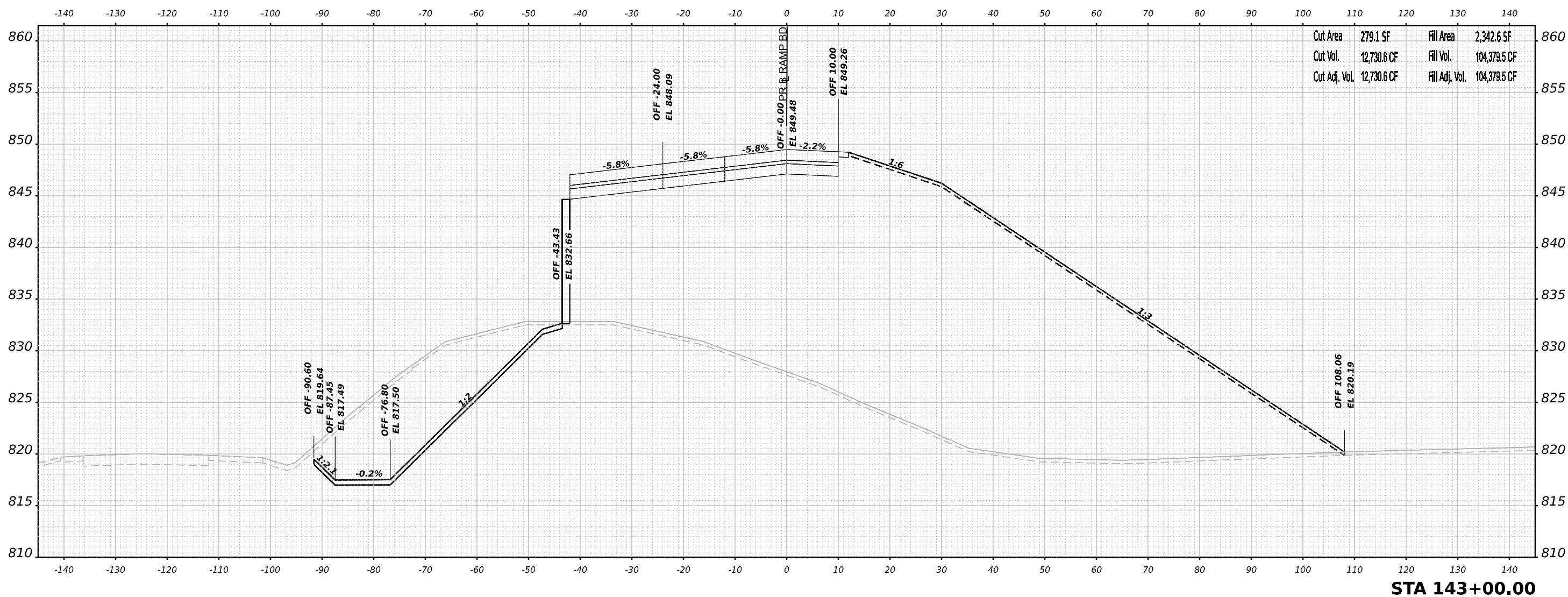
SCALE: N/A SHEET 40 OF 89 SHEETS STA. 142+50.00 TO STA. 142+50.00

F.A.I. RTE.	SECTION	COUNTY	TOTAL SHEETS	SHEET NO.
39	(201-3)K	WINNEBAGO	2192	1578
CONTRACT NO. 64B13				
ILLINOIS FED. AID PROJECT				

FINAL SURVEY NO.	SURVEYED	BY	DATE
NOTE BOOK	PLOTTED		
	TEMPLATE		
	AREAS		
	CHECKED		

ORIGINAL SURVEY NO.	SURVEYED	BY	DATE
NOTE BOOK	PLOTTED		
	TEMPLATE		
	AREAS		
	CHECKED		

MODEL: P:\ramp\65-143-00.00 (Sheet)
 FILE NAME: p:\ramp\65-143-00.00 (Sheet)\Documents\10809.10800.00\Eng\Drawings\System\InterchangeRamp_BD_Dr\Bowman\Cross_Sections\2143+00.00\3-Cross\Stage3_BD03.dgn



USER NAME = jmiddleton
 PLOT SCALE = 0.16666633 1/ in.
 PLOT DATE = 3/30/2023

DESIGNED - JWM
 DRAWN - JWM
 CHECKED - EJG
 DATE - 03/31/2023

REVISED -
 REVISED -
 REVISED -
 REVISED -

STATE OF ILLINOIS
 DEPARTMENT OF TRANSPORTATION

CROSS SECTIONS
 RAMP BD STAGE 3

SCALE: N/A SHEET 41 OF 89 SHEETS STA. 143+00.00 TO STA. 143+00.00

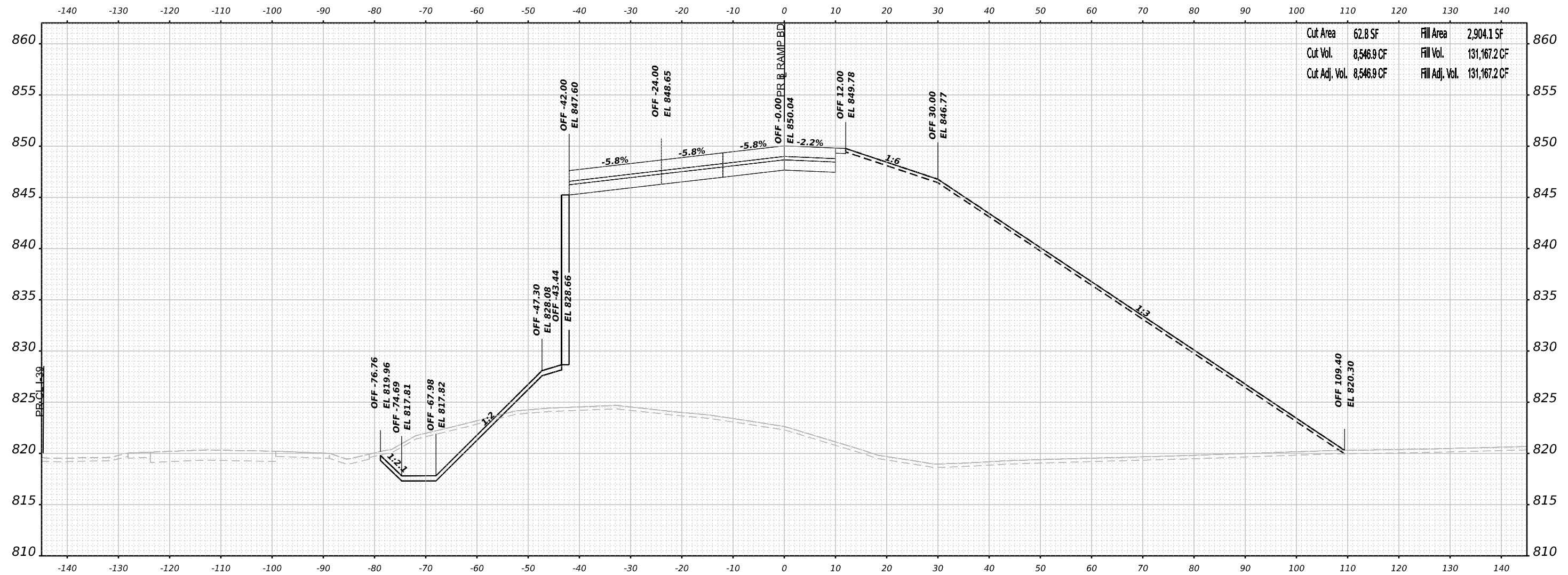
F.A.I. RTE.	SECTION	COUNTY	TOTAL SHEETS	SHEET NO.
39	(201-3)K	WINNEBAGO	2192	1579
CONTRACT NO. 64B13				
ILLINOIS FED. AID PROJECT				

STA 143+00.00

FINAL SURVEY NO.	SURVEYED	BY	DATE
	PLOTTED		
	TEMPLATE		
	AREAS		
	CHECKED		

ORIGINAL SURVEY NO.	SURVEYED	BY	DATE
	PLOTTED		
	TEMPLATE		
	AREAS		
	CHECKED		

MODEL: PL_rampbd_143-149-30.00 (Sheet)
 FILE NAME: p:\work\2023\1009108000\Eng\Drawings\System_Exchange\Ramp_BD_Da [Bowman]\Cross_Sections\2143+50.00\Stage3_BD01.dgn



Cut Area	62.8 SF	Fill Area	2,904.1 SF
Cut Vol.	8,546.9 CF	Fill Vol.	131,167.2 CF
Cut Adj. Vol.	8,546.9 CF	Fill Adj. Vol.	131,167.2 CF

STA 143+50.00



USER NAME = jmiddleton	DESIGNED - JWM	REVISED -
	DRAWN - JWM	REVISED -
PLOT SCALE = 0.16666633 1/ in.	CHECKED - EJG	REVISED -
PLOT DATE = 3/30/2023	DATE - 03/31/2023	REVISED -

STATE OF ILLINOIS
 DEPARTMENT OF TRANSPORTATION

**CROSS SECTIONS
 RAMP BD STAGE 3**

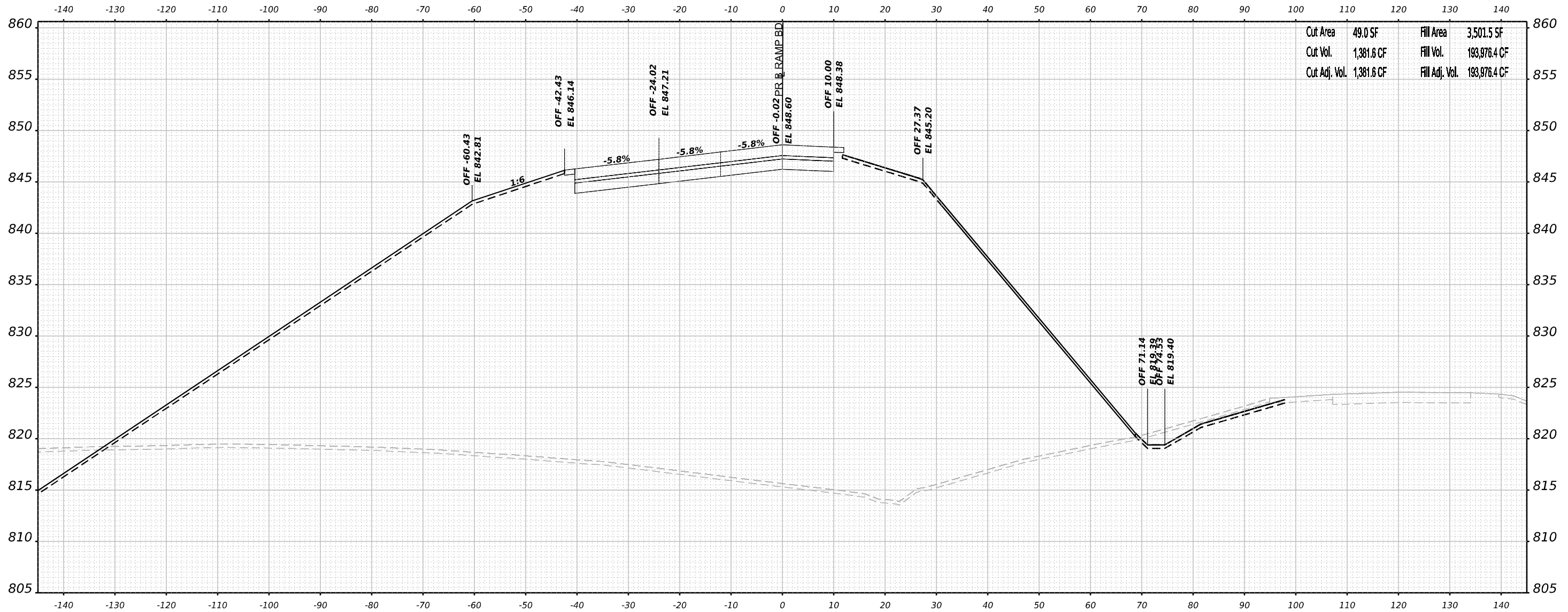
SCALE: N/A SHEET 42 OF 89 SHEETS STA. 143+50.00 TO STA. 143+50.00

F.A.I. RTE.	SECTION	COUNTY	TOTAL SHEETS	SHEET NO.
39	(201-3)K	WINNEBAGO	2192	1580
CONTRACT NO. 64B13				
ILLINOIS FED. AID PROJECT				

FINAL SURVEY NO.	SURVEYED	BY	DATE
NOTE BOOK	PLOTTED		
AREAS CHECKED	TEMPLATE		
	AREAS		
	CHECKED		

ORIGINAL SURVEY NO.	SURVEYED	BY	DATE
NOTE BOOK	PLOTTED		
AREAS CHECKED	TEMPLATE		
	AREAS		
	CHECKED		

MODEL: P:_ramp\65_150+50.00 (Sheet)
 FILE NAME: p:_ramp\65_150+50.00 (Sheet)\Cross Sections\2023\03\30\65_150+50.00 (Sheet)_30_03_2023.dwg



STA 150+50.00



USER NAME	= jmiddleton	DESIGNED	- JWM	REVISED	-
		DRAWN	- JWM	REVISED	-
PLOT SCALE	= 0.16666633 1/ in.	CHECKED	- EJG	REVISED	-
PLOT DATE	= 3/30/2023	DATE	- 03/31/2023	REVISED	-

STATE OF ILLINOIS
 DEPARTMENT OF TRANSPORTATION

**CROSS SECTIONS
 RAMP BD STAGE 3**

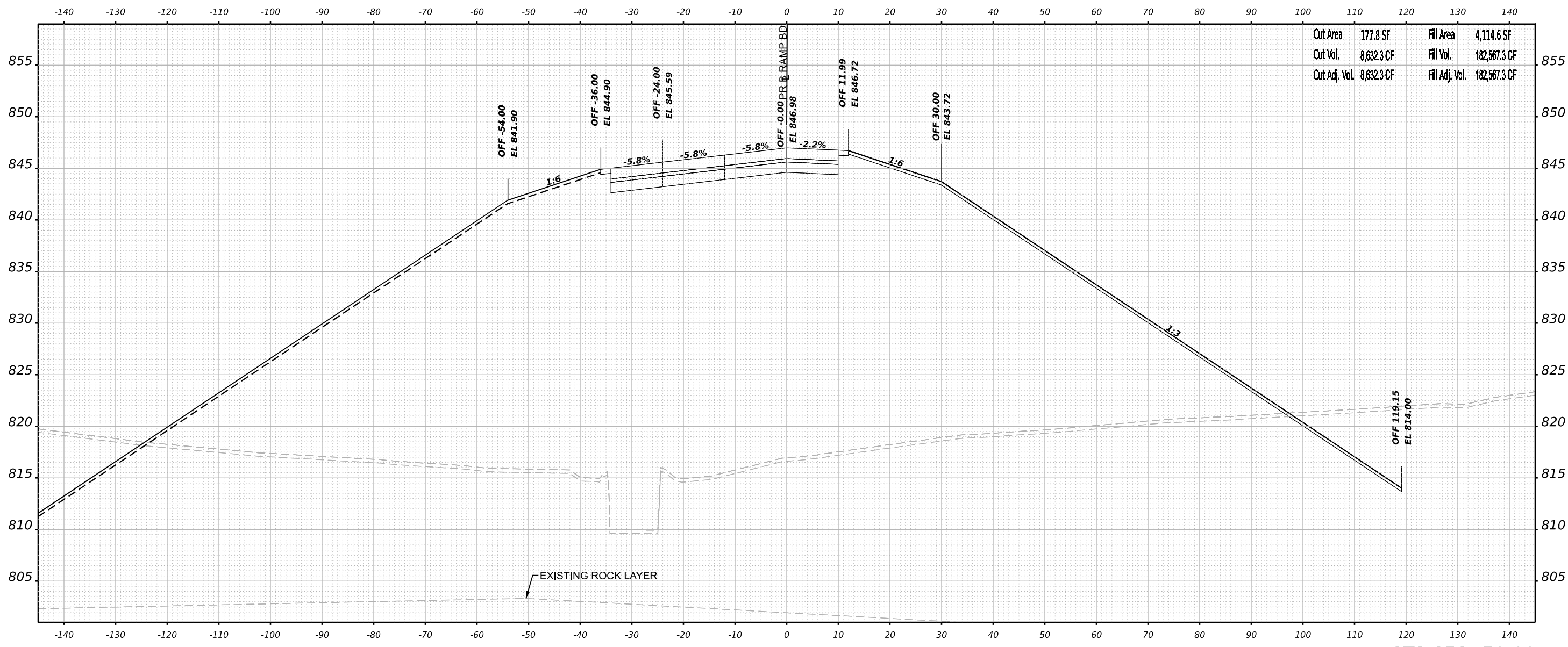
SCALE: N/A SHEET 45 OF 89 SHEETS STA. 150+50.00 TO STA. 150+50.00

F.A.I. RTE.	SECTION	COUNTY	TOTAL SHEETS	SHEET NO.
39	(201-3)K	WINNEBAGO	2192	1583
CONTRACT NO. 64B13				
ILLINOIS FED. AID PROJECT				

FINAL SURVEY NO.	SURVEYED	BY	DATE
NOTE BOOK	PLOTTED		
AREAS CHECKED	TEMPLATE		
	AREAS		
	CHECKED		

ORIGINAL SURVEY NO.	SURVEYED	BY	DATE
NOTE BOOK	PLOTTED		
AREAS CHECKED	TEMPLATE		
	AREAS		
	CHECKED		

MODEL: P:_ramp\60_15-151+50.00 (Sheet)
 FILE NAME: p:_ramp\60_15-151+50.00 (Sheet).dwg



Cut Area	177.8 SF	Fill Area	4,114.6 SF
Cut Vol.	8,632.3 CF	Fill Vol.	182,567.3 CF
Cut Adj. Vol.	8,632.3 CF	Fill Adj. Vol.	182,567.3 CF

STA 151+50.00



USER NAME	= jmiddleton	DESIGNED	- JWM	REVISED	-
		DRAWN	- JWM	REVISED	-
PLOT SCALE	= 0.16666633 1/ in.	CHECKED	- EJG	REVISED	-
PLOT DATE	= 3/30/2023	DATE	- 03/31/2023	REVISED	-

STATE OF ILLINOIS
 DEPARTMENT OF TRANSPORTATION

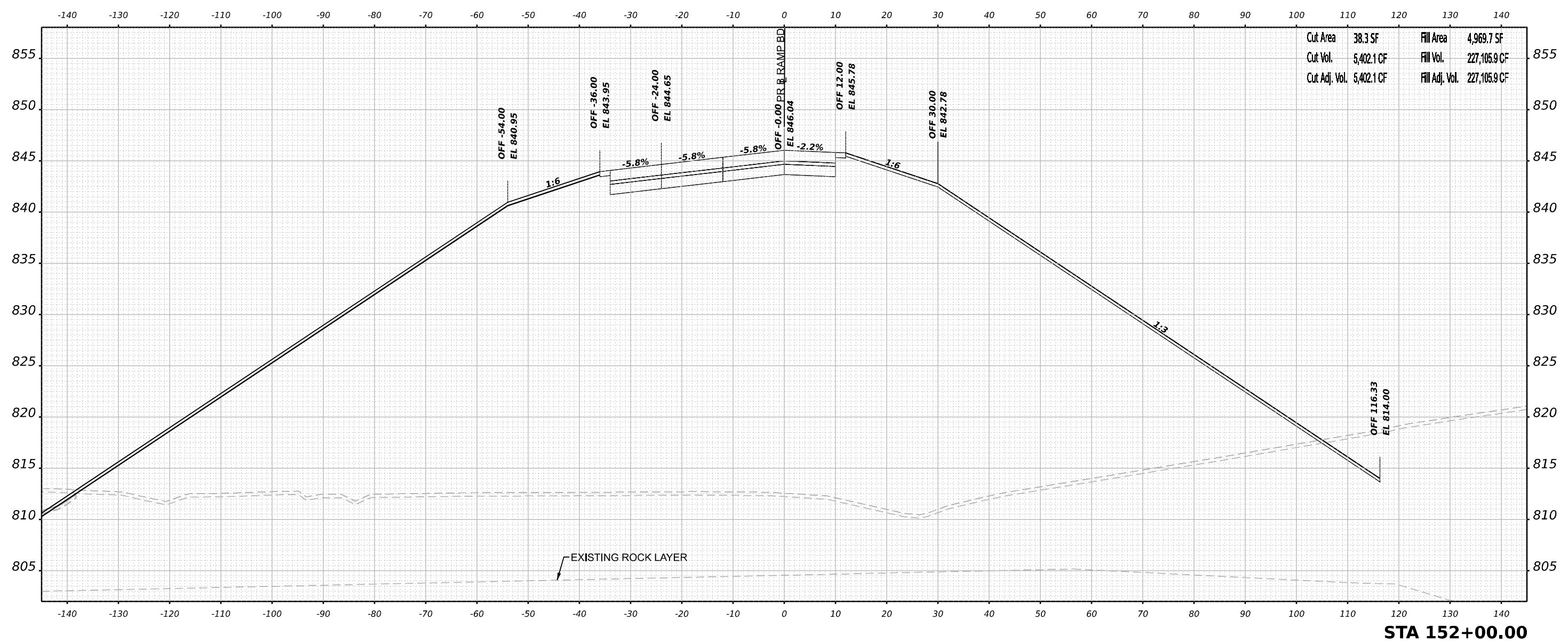
CROSS SECTIONS RAMP BD STAGE 3	
SCALE: N/A	SHEET 47 OF 89 SHEETS
STA. 151+50.00 TO STA. 151+50.00	

F.A.I. RTE.	SECTION	COUNTY	TOTAL SHEETS	SHEET NO.
39	(201-3)K	WINNEBAGO	2192	1585
CONTRACT NO. 64B13				
ILLINOIS FED. AID PROJECT				

FINAL SURVEY NO.	SURVEYED	BY	DATE
NOTE BOOK	PLOTTED		
AREAS CHECKED	TEMPLATE		
	AREAS		
	CHECKED		

ORIGINAL SURVEY NO.	SURVEYED	BY	DATE
NOTE BOOK	PLOTTED		
AREAS CHECKED	TEMPLATE		
	AREAS		
	CHECKED		

MODEL: P:_ramp\65_152+00.00 (Sheet)
 FILE NAME: p:_ramp\65_152+00.00 (Sheet).dwg



STA 152+00.00



USER NAME	= jmiddleton	DESIGNED	- JWM	REVISED	-
		DRAWN	- JWM	REVISED	-
PLOT SCALE	= 0.16666633 1/ in.	CHECKED	- E.JG	REVISED	-
PLOT DATE	= 3/30/2023	DATE	- 03/31/2023	REVISED	-

STATE OF ILLINOIS
 DEPARTMENT OF TRANSPORTATION

**CROSS SECTIONS
 RAMP BD STAGE 3**

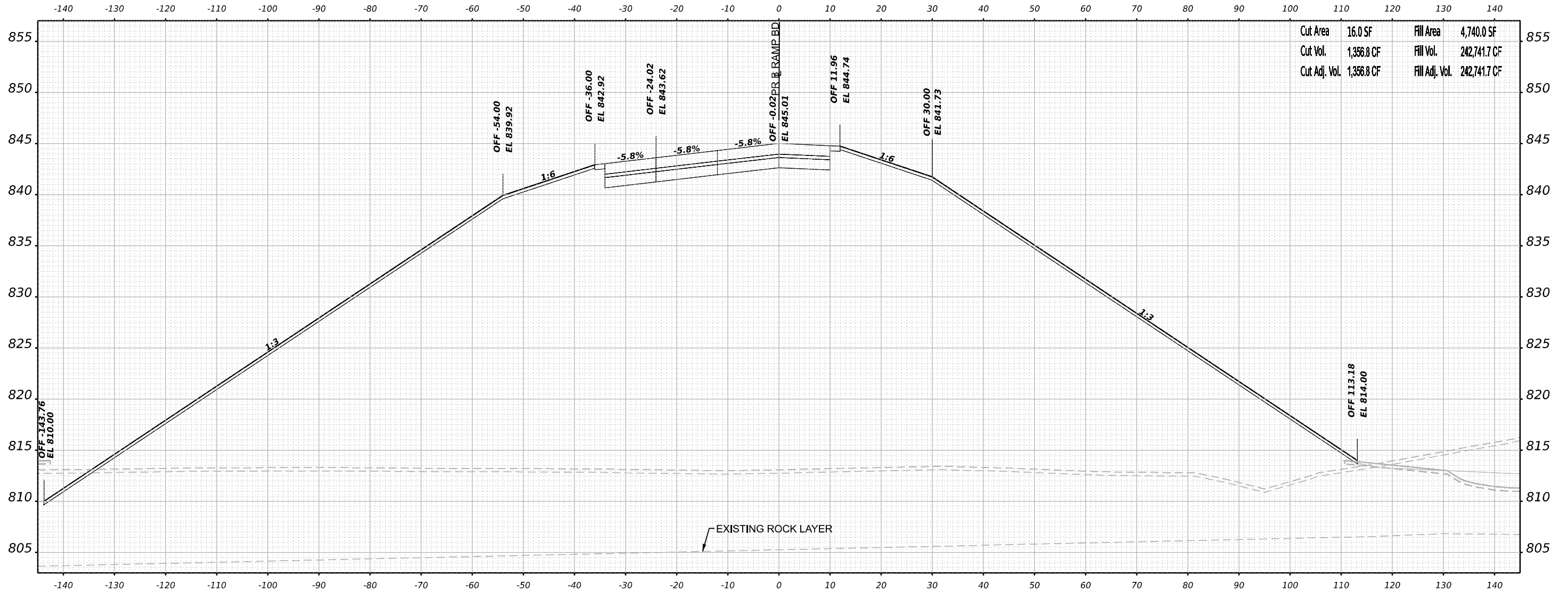
SCALE: N/A SHEET 48 OF 89 SHEETS STA. 152+00.00 TO STA. 152+00.00

F.A.I. RTE.	SECTION	COUNTY	TOTAL SHEETS	SHEET NO.
39	(201-3)K	WINNEBAGO	2192	1586
CONTRACT NO. 64B13				
ILLINOIS FED. AID PROJECT				

FINAL SURVEY NO.	SURVEYED BY	DATE
NOTE BOOK NO.	PLOTTED BY	
	TEMPLATE	
	AREAS CHECKED	

ORIGINAL SURVEY NO.	SURVEYED BY	DATE
NOTE BOOK NO.	PLOTTED BY	
	TEMPLATE	
	AREAS CHECKED	

MODEL: P:_ramp\65_152+50.00 (Sheet)
 FILE NAME: p:_ramp\65_152+50.00 (Sheet)\Cross Sections\20210330\152+50.00\Stage3_BD01.dgn



Cut Area	16.0 SF	Fill Area	4,740.0 SF
Cut Vol.	1,356.8 CF	Fill Vol.	242,741.7 CF
Cut Adj. Vol.	1,356.8 CF	Fill Adj. Vol.	242,741.7 CF

STA 152+50.00



USER NAME	= jmiddleton	DESIGNED	- JWM	REVISED	-
PLOT SCALE	= 0.16666633 1/ in.	DRAWN	- JWM	REVISED	-
PLOT DATE	= 3/30/2023	CHECKED	- EJG	REVISED	-
		DATE	- 03/31/2023	REVISED	-

STATE OF ILLINOIS
DEPARTMENT OF TRANSPORTATION

**CROSS SECTIONS
RAMP BD STAGE 3**

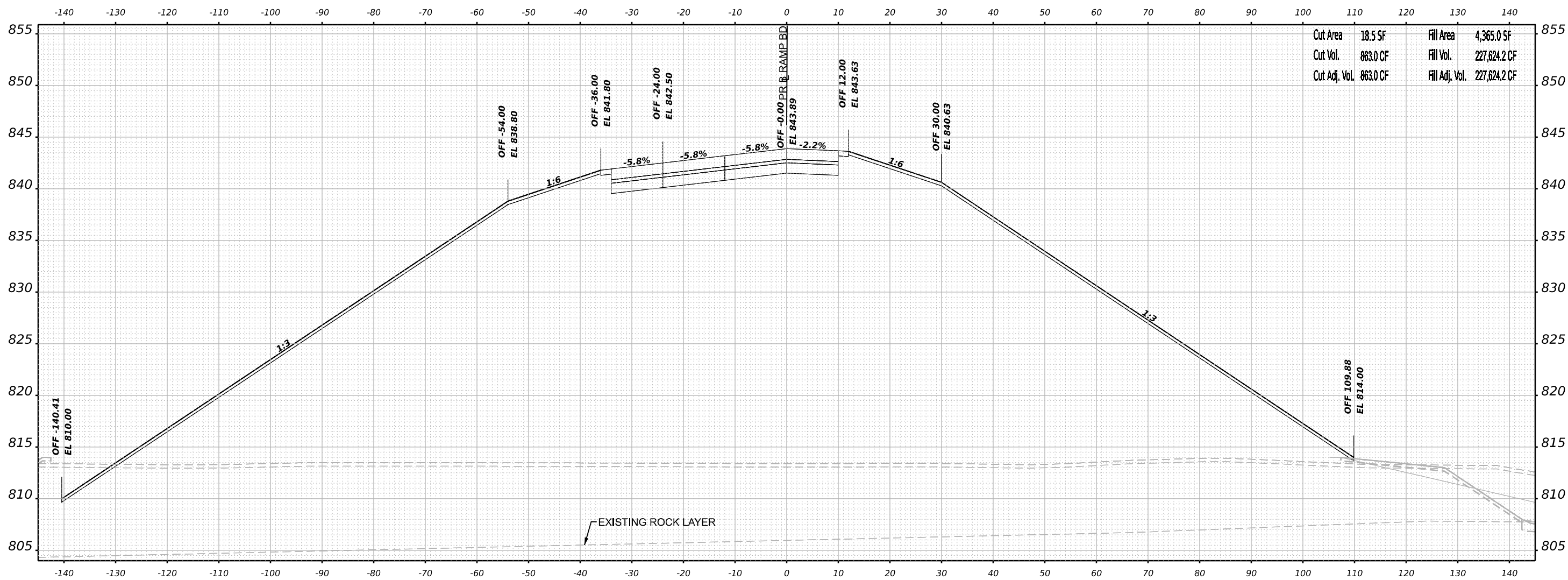
SCALE: N/A SHEET 49 OF 89 SHEETS STA. 152+50.00 TO STA. 152+50.00

F.A.I. RTE.	SECTION	COUNTY	TOTAL SHEETS	SHEET NO.
39	(201-3)K	WINNEBAGO	2192	1587
CONTRACT NO. 64B13				
ILLINOIS FED. AID PROJECT				

FINAL SURVEY NO.	SURVEYED	BY	DATE
	PLOTTED		
	TEMPLATE		
	AREAS CHECKED		

ORIGINAL SURVEY NO.	SURVEYED	BY	DATE
	PLOTTED		
	TEMPLATE		
	AREAS CHECKED		

MODEL: P:_ramp\65_153-00.00 (Sheet)
 FILE NAME: p:_ramp\65_153-00.00 (Sheet)\Documents\1020910800.00\Eng\Drawings\System_Exchange\Ramp_BD_Dr\Bowman\Cross_Sections\264613-Cross-Sections\Stage3_BD01.dwg



USER NAME = jmiddleton
 PLOT SCALE = 0.16666633 1/ in.
 PLOT DATE = 3/30/2023

DESIGNED - JWM
 DRAWN - JWM
 CHECKED - EJG
 DATE - 03/31/2023

REVISED -
 REVISED -
 REVISED -
 REVISED -

STATE OF ILLINOIS
 DEPARTMENT OF TRANSPORTATION

CROSS SECTIONS
 RAMP BD STAGE 3

SCALE: N/A SHEET 50 OF 89 SHEETS STA. 153+00.00 TO STA. 153+00.00

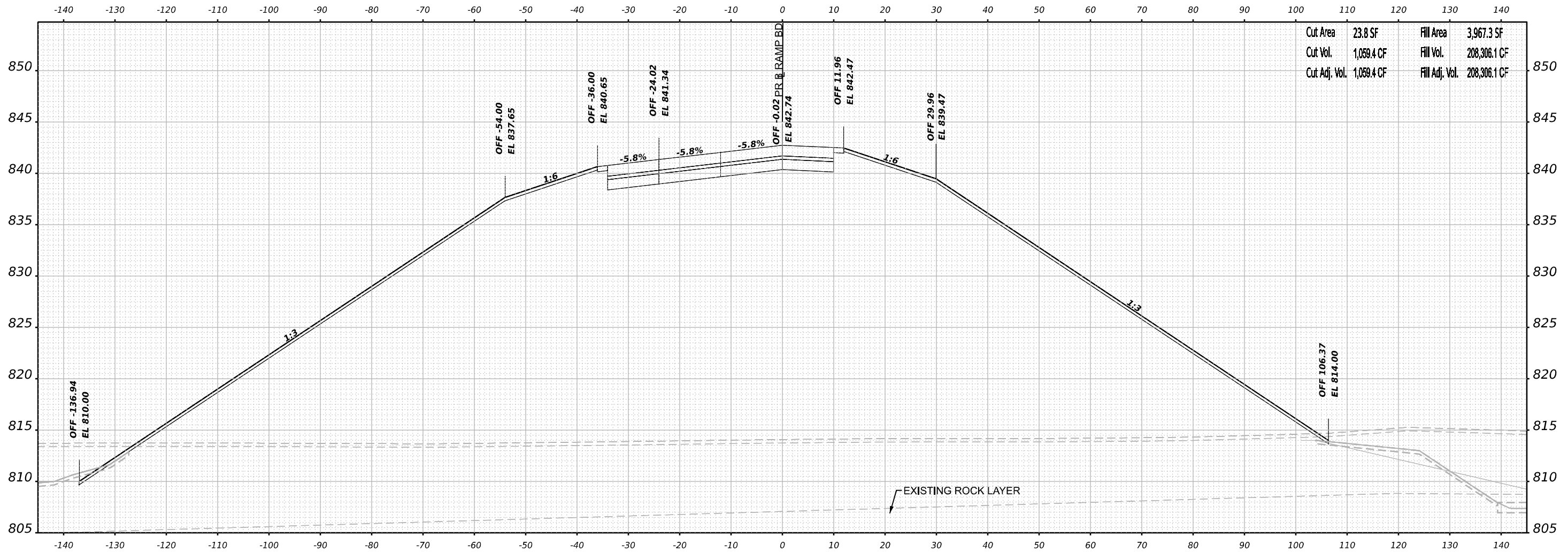
F.A.I. RTE.	SECTION	COUNTY	TOTAL SHEETS	SHEET NO.
39	(201-3)K	WINNEBAGO	2192	1588
CONTRACT NO. 64B13				

ILLINOIS FED. AID PROJECT

FINAL SURVEY NO.	SURVEYED	BY	DATE
	PLOTTED		
	TEMPLATE		
	AREAS CHECKED		

ORIGINAL SURVEY NO.	SURVEYED	BY	DATE
	PLOTTED		
	TEMPLATE		
	AREAS CHECKED		

MODEL: P:_ramp65_153-150.00 (Sheet)
 FILE NAME: p:_ramp65_153-150.00 (Sheet) \Documents\10809.10800.00\Eng\Drawings\System_Interchange\Ramp_BD_Dr\Bowman\Cross_Sections\214813-Cross-Sections-Stage3_BD03.dwg



Cut Area	23.8 SF	Fill Area	3,967.3 SF
Cut Vol.	1,059.4 CF	Fill Vol.	208,306.1 CF
Cut Adj. Vol.	1,059.4 CF	Fill Adj. Vol.	208,306.1 CF

STA 153+50.00



USER NAME	= jmiddleton	DESIGNED	- JWM	REVISED	-
		DRAWN	- JWM	REVISED	-
PLOT SCALE	= 0.16666633 1/ in.	CHECKED	- EJG	REVISED	-
PLOT DATE	= 3/30/2023	DATE	- 03/31/2023	REVISED	-

STATE OF ILLINOIS
DEPARTMENT OF TRANSPORTATION

**CROSS SECTIONS
RAMP BD STAGE 3**

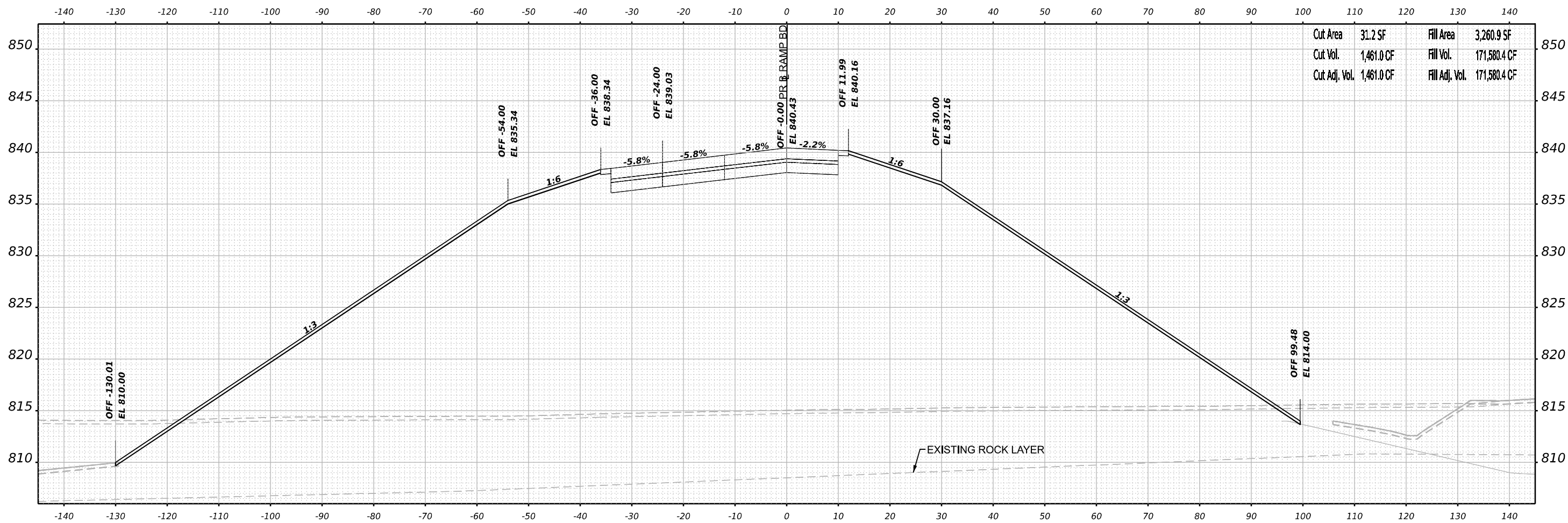
SCALE: N/A SHEET 51 OF 89 SHEETS STA. 153+50.00 TO STA. 153+50.00

F.A.I. RTE.	SECTION	COUNTY	TOTAL SHEETS	SHEET NO.
39	(201-3)K	WINNEBAGO	2192	1589
CONTRACT NO. 64B13				
ILLINOIS FED. AID PROJECT				

FINAL SURVEY NO.	SURVEYED	BY	DATE
	PLOTTED		
	TEMPLATE		
	AREAS CHECKED		

ORIGINAL SURVEY NO.	SURVEYED	BY	DATE
	PLOTTED		
	TEMPLATE		
	AREAS CHECKED		

MODEL: P:_ramp\65_154+50.00 (Sheet)
 FILE NAME: p:_ramp\65_154+50.00 (Sheet).dwg
 PROJECT: I-55/US-52 Interchange Ramps, BD, DB, Bowman | Cross Sections | 02/14/23 | C:_systm\c\stages\3_BD01.dwg



Cut Area	31.2 SF	Fill Area	3,260.9 SF
Cut Vol.	1,461.0 CF	Fill Vol.	171,580.4 CF
Cut Adj. Vol.	1,461.0 CF	Fill Adj. Vol.	171,580.4 CF



USER NAME	= jmiddleton
DESIGNED	- JWM
DRAWN	- JWM
REVISOR	-
REVISIONS	-
PLLOT SCALE	= 0.16666633 1/ in.
CHECKED	- EJG
REVISIONS	-
PLLOT DATE	= 3/30/2023
DATE	- 03/31/2023
REVISIONS	-

STATE OF ILLINOIS
 DEPARTMENT OF TRANSPORTATION

**CROSS SECTIONS
 RAMP BD STAGE 3**

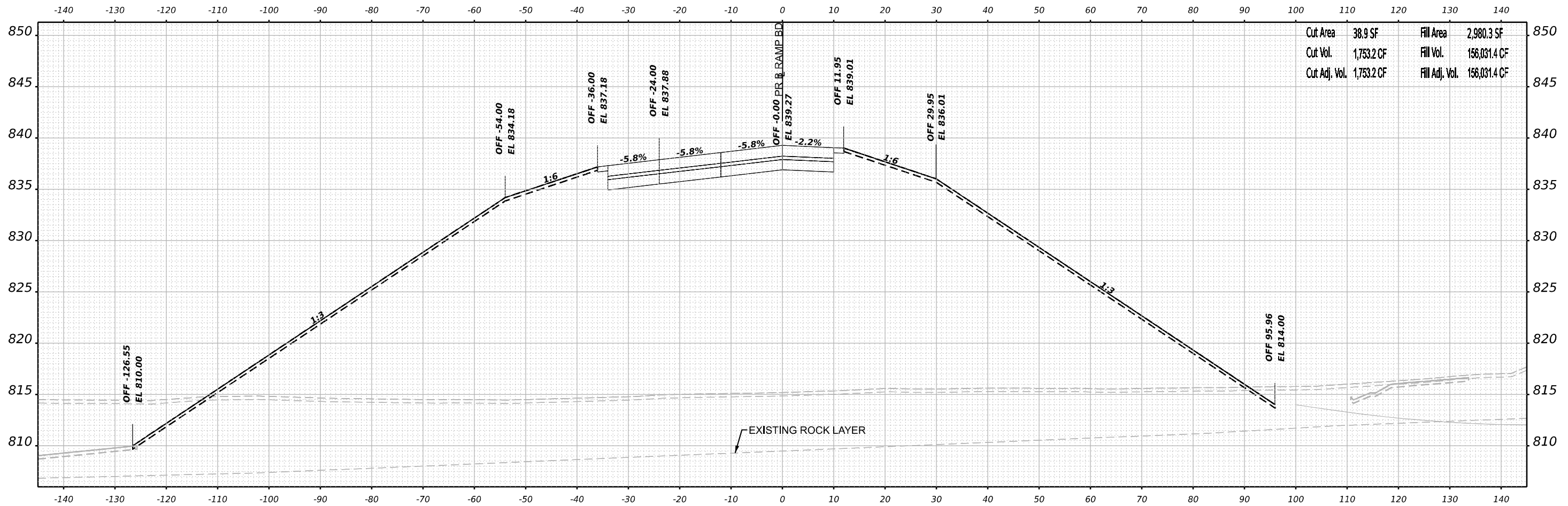
SCALE: N/A SHEET 53 OF 89 SHEETS STA. 154+50.00 TO STA. 154+50.00

F.A.I. RTE.	SECTION	COUNTY	TOTAL SHEETS	SHEET NO.
39	(201-3)K	WINNEBAGO	2192	1591
CONTRACT NO. 64B13				
ILLINOIS FED. AID PROJECT				

FINAL SURVEY NO.	SURVEYED	BY	DATE
NOTE BOOK	PLOTTED		
	TEMPLATE		
	AREAS		
	CHECKED		

ORIGINAL SURVEY NO.	SURVEYED	BY	DATE
NOTE BOOK	PLOTTED		
	TEMPLATE		
	AREAS		
	CHECKED		

MODEL: PL_ramp65_155+00.00 (Sheet)
 FILE NAME: p:\projects\new\155+00.00\Eng\Drawings\System\InterchangeRamp65_BD_Dr_Bowman\Cross_Section\155+00.00\155+00.00.dgn



Cut Area	38.9 SF	Fill Area	2,980.3 SF
Cut Vol.	1,753.2 CF	Fill Vol.	156,031.4 CF
Cut Adj. Vol.	1,753.2 CF	Fill Adj. Vol.	156,031.4 CF

STA 155+00.00



USER NAME	= jmiddleton	DESIGNED	- JWM	REVISED	-
		DRAWN	- JWM	REVISED	-
PLOT SCALE	= 0.16666633 1/ in.	CHECKED	- EJG	REVISED	-
PLOT DATE	= 3/30/2023	DATE	- 03/31/2023	REVISED	-

STATE OF ILLINOIS
DEPARTMENT OF TRANSPORTATION

**CROSS SECTIONS
RAMP BD STAGE 3**

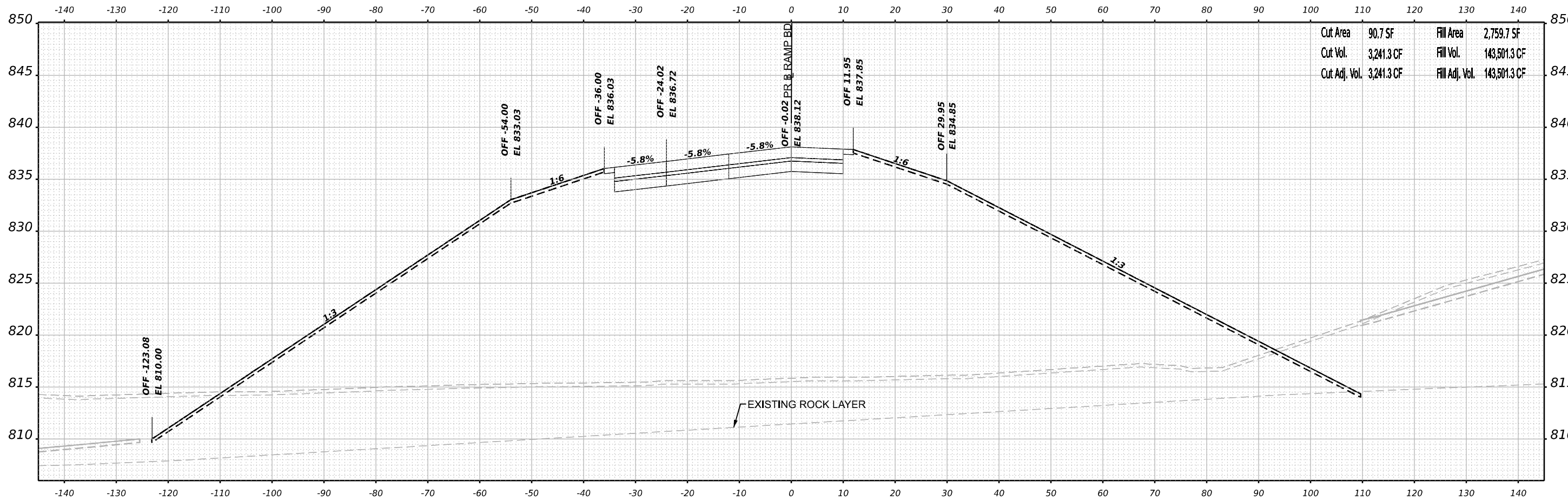
SCALE: N/A SHEET 54 OF 89 SHEETS STA. 155+00.00 TO STA. 155+00.00

F.A.I. RTE.	SECTION	COUNTY	TOTAL SHEETS	SHEET NO.
39	(201-3)K	WINNEBAGO	2192	1592
CONTRACT NO. 64B13				
ILLINOIS FED. AID PROJECT				

FINAL SURVEY NO.	SURVEYED	BY	DATE
	PLOTTED		
	TEMPLATE		
	AREAS		
	AREAS CHECKED		

ORIGINAL SURVEY NO.	SURVEYED	BY	DATE
	PLOTTED		
	TEMPLATE		
	AREAS		
	AREAS CHECKED		

MODEL: PL_RampBd_15-155+50.00 (Sheet)
 FILE NAME: p:\projects\new\155+50.00\155+50.00\Eng\Drawings\System\InterchangeRampBd_Dir\Bowman\Cross_Section\155+50.00\155+50.00\155+50.00.dgn



Cut Area	90.7 SF	Fill Area	2,759.7 SF
Cut Vol.	3,241.3 CF	Fill Vol.	143,501.3 CF
Cut Adj. Vol.	3,241.3 CF	Fill Adj. Vol.	143,501.3 CF

STA 155+50.00



USER NAME = jmiddleton
 PLOT SCALE = 0.16666633 1/ in.
 PLOT DATE = 3/30/2023

DESIGNED - JWM
 DRAWN - JWM
 CHECKED - E.JG
 DATE - 03/31/2023

REVISED -
 REVISED -
 REVISED -
 REVISED -

STATE OF ILLINOIS
 DEPARTMENT OF TRANSPORTATION

**CROSS SECTIONS
 RAMP BD STAGE 3**

SCALE: N/A SHEET 55 OF 89 SHEETS STA. 155+50.00 TO STA. 155+50.00

F.A.I. RTE.	SECTION	COUNTY	TOTAL SHEETS	SHEET NO.
39	(201-3)K	WINNEBAGO	2192	1593
CONTRACT NO. 64B13				

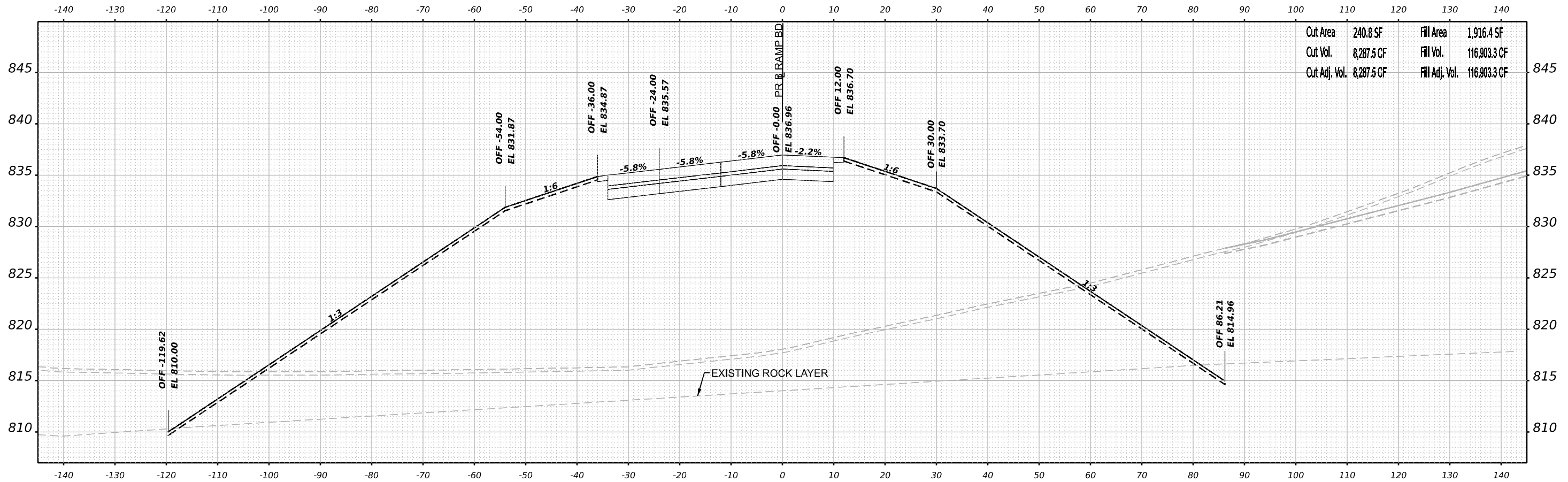
ILLINOIS FED. AID PROJECT

FINAL SURVEY NO.	SURVEYED	BY	DATE
	PLOTTED		
	TEMPLATE		
	AREAS		
	AREAS CHECKED		

ORIGINAL SURVEY NO.	SURVEYED	BY	DATE
	PLOTTED		
	TEMPLATE		
	AREAS		
	AREAS CHECKED		

MODEL: P:_ramp\B5_156-00.00 (Sheet)
 FILE NAME: p:_ramp\B5_156-00.00 (Sheet).dgn

Documents\1020910800.00\Eng\Docs\Design\System\Interchange\Ramp\BD_Dir\Bowman\Cross Sections\2464913-Cross\Sta\B5-Stage3_BD01.dgn



STA 156+00.00



USER NAME	= jmiddleton	DESIGNED	- JWM	REVISED	-
PLOT SCALE	= 0.16666633 1/ in.	DRAWN	- JWM	REVISED	-
PLOT DATE	= 3/30/2023	CHECKED	- EJG	REVISED	-
		DATE	- 03/31/2023	REVISED	-

STATE OF ILLINOIS
 DEPARTMENT OF TRANSPORTATION

**CROSS SECTIONS
 RAMP BD STAGE 3**

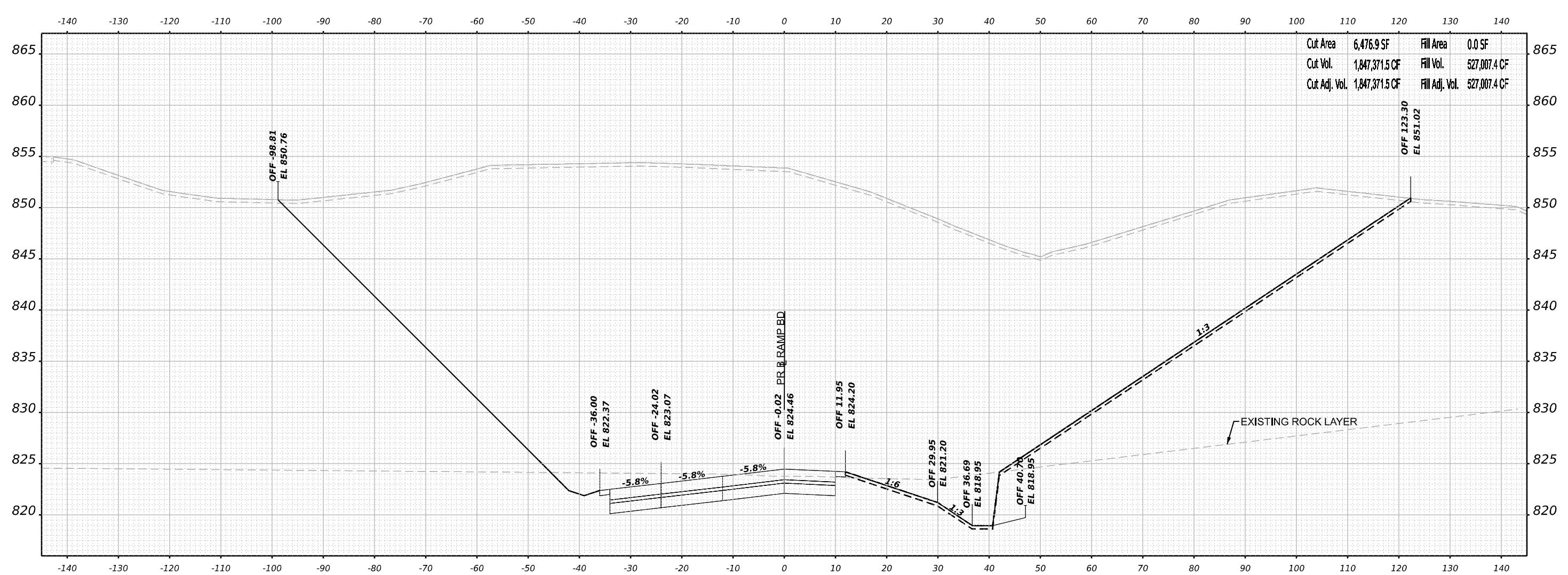
SCALE: N/A SHEET 56 OF 89 SHEETS STA. 156+00.00 TO STA. 156+00.00

F.A.I. RTE.	SECTION	COUNTY	TOTAL SHEETS	SHEET NO.
39	(201-3)K	WINNEBAGO	2192	1594
CONTRACT NO. 64B13				
ILLINOIS FED. AID PROJECT				

FINAL SURVEY NO.	SURVEYED	BY	DATE
	NOTED		
	PLOTTED		
	TEMPLATE		
	AREAS		
	CHECKED		

ORIGINAL SURVEY NO.	SURVEYED	BY	DATE
	NOTED		
	PLOTTED		
	TEMPLATE		
	AREAS		
	CHECKED		

MODEL: PL_ramp65_161+50.00 (Sheet)
 FILE NAME: p:\projects\new\benly.com\benly.com\sheet\4\Documents\1020910800\Eng\Docs\Design\System\InterchangeRamp_BD_Dr\Bowman\Cross_Sections\2164813-Cross-System\161+50.00-Stage3_BD03.dgn



USER NAME	= jmiddleton
PLOT SCALE	= 0.16666633 1/ in.
PLOT DATE	= 3/30/2023

DESIGNED	- JWM
DRAWN	- JWM
CHECKED	- EJG
DATE	- 03/31/2023

REVISED	-
REVISED	-
REVISED	-
REVISED	-

STATE OF ILLINOIS
 DEPARTMENT OF TRANSPORTATION

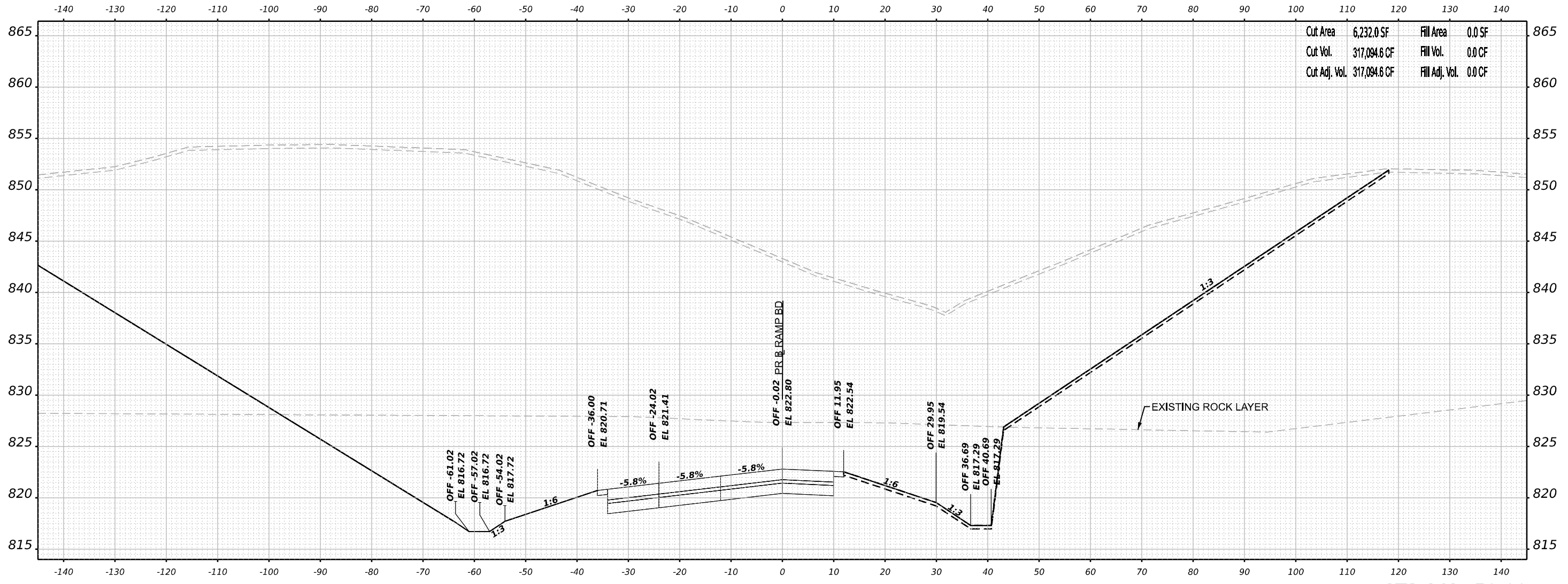
CROSS SECTIONS RAMP BD STAGE 3	
SCALE: N/A	SHEET 57 OF 89 SHEETS
STA. 161+50.00 TO STA. 161+50.00	

F.A.I. RTE.	SECTION	COUNTY	TOTAL SHEETS	SHEET NO.
39	(201-3)K	WINNEBAGO	2192	1595
CONTRACT NO. 64B13				
ILLINOIS FED. AID PROJECT				

FINAL SURVEY NO.	SURVEYED	BY	DATE
NOTE BOOK	PLOTTED		
AREAS CHECKED	TEMPLATE		
	AREAS		
	CHECKED		

ORIGINAL SURVEY NO.	SURVEYED	BY	DATE
NOTE BOOK	PLOTTED		
AREAS CHECKED	TEMPLATE		
	AREAS		
	CHECKED		

MODEL: PR_rampbd_162+50.00 (Sheet)
 FILE NAME: p:\projects\new\benly.com\benly.com\sheet\4\Documents\1020910800\Eng\Docs\Design\System_InterchangeRamp_BD_Dr\Bowman\Cross_Sections\264813-Cross-Sections\Stage3_BD03.dgn



STA 162+50.00



USER NAME	= jmiddleton	DESIGNED	- JWM	REVISED	-
		DRAWN	- JWM	REVISED	-
PLOT SCALE	= 0.16666633 1/ in.	CHECKED	- EJG	REVISED	-
PLOT DATE	= 3/30/2023	DATE	- 03/31/2023	REVISED	-

STATE OF ILLINOIS
DEPARTMENT OF TRANSPORTATION

**CROSS SECTIONS
RAMP BD STAGE 3**

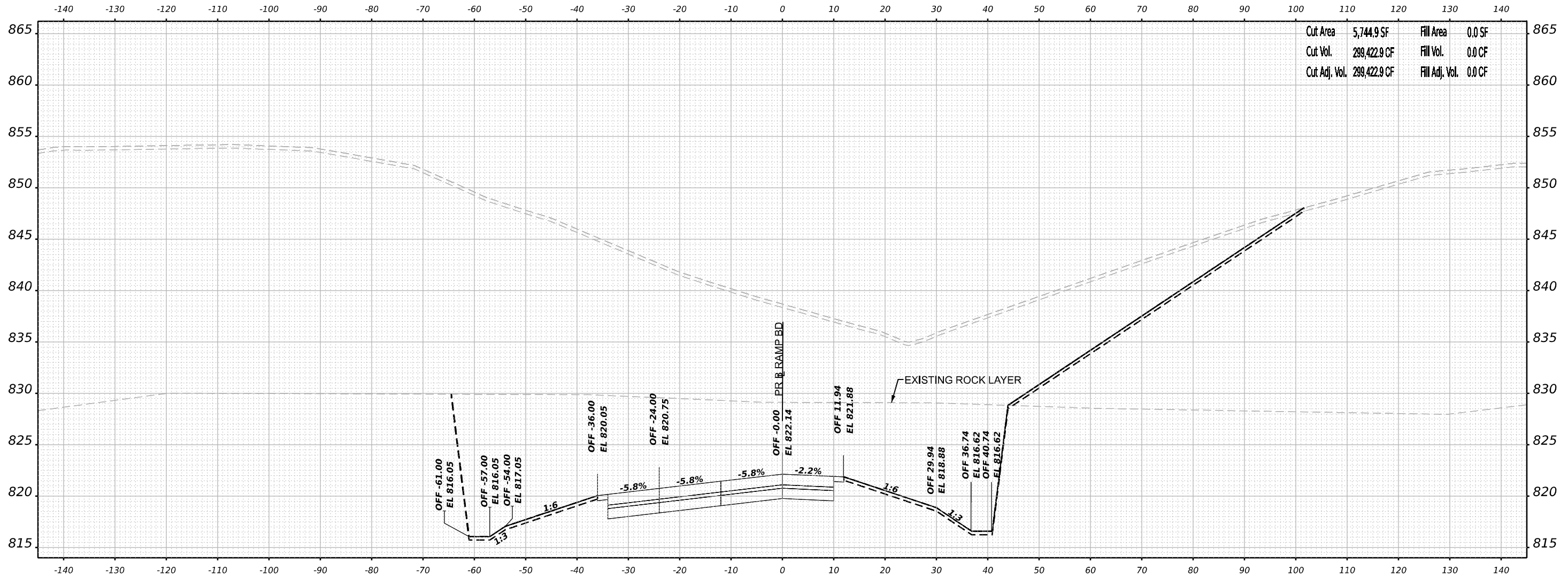
SCALE: N/A SHEET 59 OF 89 SHEETS STA. 162+50.00 TO STA. 162+50.00

F.A.I. RTE.	SECTION	COUNTY	TOTAL SHEETS	SHEET NO.
39	(201-3)K	WINNEBAGO	2192	1597
CONTRACT NO. 64B13				
ILLINOIS FED. AID PROJECT				

FINAL SURVEY NO.	SURVEYED	BY	DATE
NOTE BOOK	PLOTTED		
AREAS CHECKED	TEMPLATE		
	AREAS		
	CHECKED		

ORIGINAL SURVEY NO.	SURVEYED	BY	DATE
NOTE BOOK	PLOTTED		
AREAS CHECKED	TEMPLATE		
	AREAS		
	CHECKED		

MODEL: PR_rampbd_X5-163+00.00 (Sheet)
 FILE NAME: p:\projects\new\mtd\by.com\mtd\tech\4\Documents\10209108000\Eng\Docs\Design\System_Exchange\Ramp_BD_Dr\Bowman\Cross_Sections\264813-Cross-Sections\Stage3_BD03.dgn



STA 163+00.00



USER NAME	= jmiddleton	DESIGNED	- JWM	REVISED	-
		DRAWN	- JWM	REVISED	-
PLOT SCALE	= 0.16666633 1/ in.	CHECKED	- EJG	REVISED	-
PLOT DATE	= 3/30/2023	DATE	- 03/31/2023	REVISED	-

STATE OF ILLINOIS
DEPARTMENT OF TRANSPORTATION

**CROSS SECTIONS
RAMP BD STAGE 3**

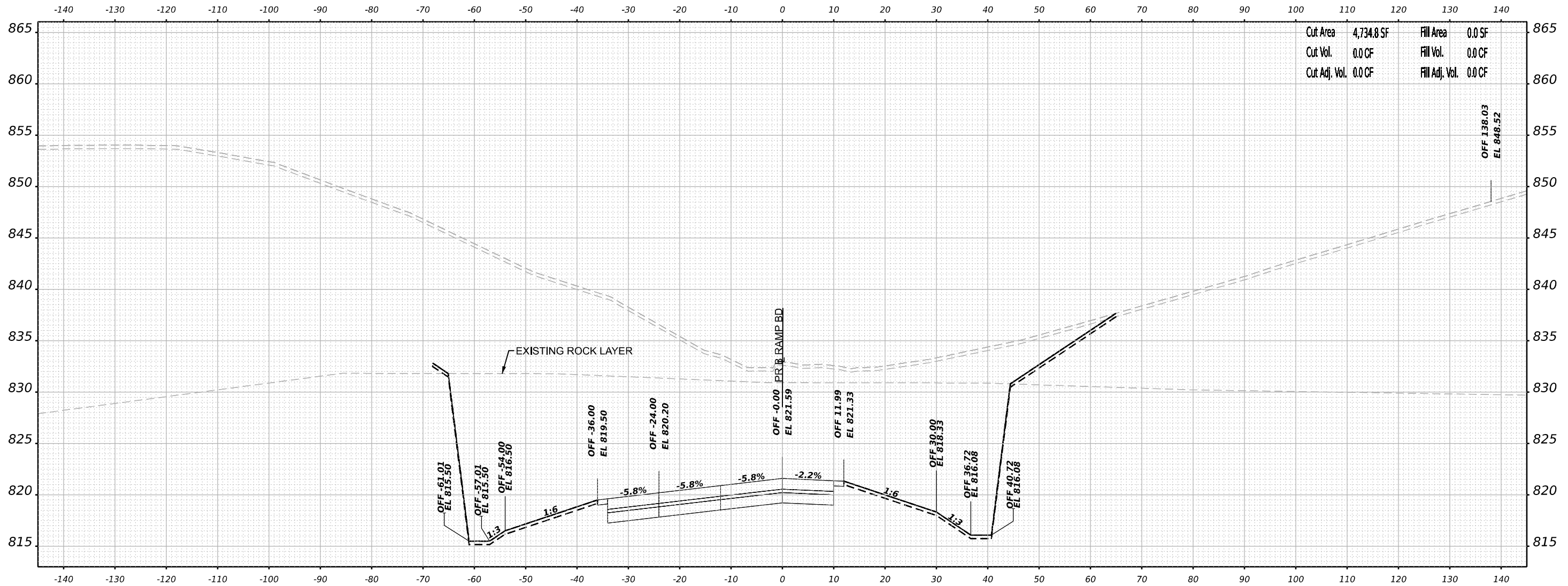
SCALE: N/A SHEET 60 OF 89 SHEETS STA. 163+00.00 TO STA. 163+00.00

F.A.I. RTE.	SECTION	COUNTY	TOTAL SHEETS	SHEET NO.
39	(201-3)K	WINNEBAGO	2192	1598
CONTRACT NO. 64B13				
ILLINOIS FED. AID PROJECT				

FINAL SURVEY NO.	SURVEYED	BY	DATE
NOTE BOOK	PLOTTED		
AREAS CHECKED	TEMPLATE		
	AREAS		
	CHECKED		

ORIGINAL SURVEY NO.	SURVEYED	BY	DATE
NOTE BOOK	PLOTTED		
AREAS CHECKED	TEMPLATE		
	AREAS		
	CHECKED		

MODEL: P:_ramp\60_15-163-50.00 (Sheet)
 FILE NAME: p:_ramp\60_15-163-50.00 (Sheet)\Documents\10209108000\Eng\Docs\Design\System_Exchange\Ramp_BD_Dr\Bowman\Cross_Sections\264813-Cross-Sections\Stage3_BD02.dgn



Cut Area	4,734.8 SF	Fill Area	0.0 SF
Cut Vol.	0.0 CF	Fill Vol.	0.0 CF
Cut Adj. Vol.	0.0 CF	Fill Adj. Vol.	0.0 CF

STA 163+50.00



USER NAME = jmiddleton	DESIGNED - JWM	REVISED -
PLOT SCALE = 0.16666633 1/ in.	DRAWN - JWM	REVISED -
PLOT DATE = 3/30/2023	CHECKED - E.JG	REVISED -
	DATE - 03/31/2023	REVISED -

STATE OF ILLINOIS
 DEPARTMENT OF TRANSPORTATION

**CROSS SECTIONS
 RAMP BD STAGE 3**

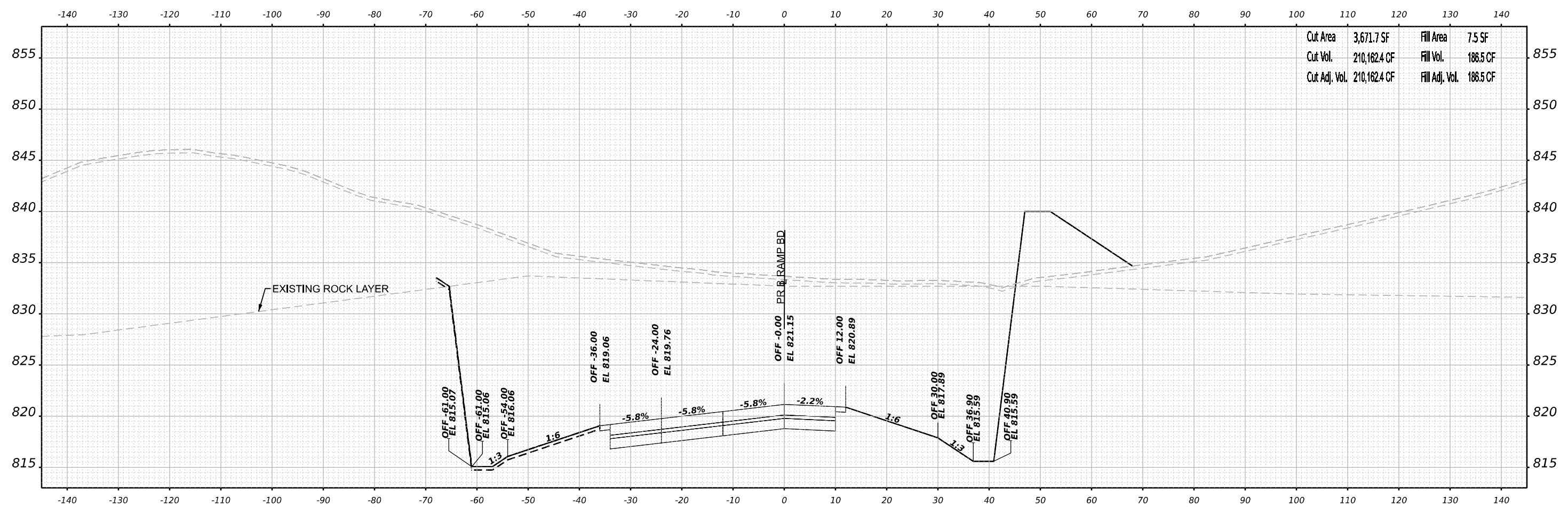
SCALE: N/A	SHEET 61 OF 89 SHEETS	STA. 163+50.00 TO STA. 163+50.00
------------	-----------------------	----------------------------------

F.A.I. RTE. 39	SECTION (201-3)K	COUNTY WINNEBAGO	TOTAL SHEETS 2192	SHEET NO. 1599
CONTRACT NO. 64B13				
ILLINOIS FED. AID PROJECT				

FINAL SURVEY NO.	SURVEYED	BY	DATE
	PLOTTED		
	TEMPLATE		
	AREAS		
	CHECKED		

ORIGINAL SURVEY NO.	SURVEYED	BY	DATE
	PLOTTED		
	TEMPLATE		
	AREAS		
	CHECKED		

MODEL: PL_ramp60_X5-164+00.00 (Sheet)
 FILE NAME: p:\projects\new\benby.com\benby.com\tech\42\Documents\1020910800.00\Eng\Docs\Design\System_Exchange\Ramp_BD_Dr_Bowman\Cross_Sections\2164013-Cross-Sections\Stage3_BD02.dgn



USER NAME = jmiddleton	DESIGNED - JWM	REVISED -
PLOT SCALE = 0.16666633 1/ in.	DRAWN - JWM	REVISED -
PLOT DATE = 3/30/2023	CHECKED - E.JG	REVISED -
	DATE - 03/31/2023	REVISED -

STATE OF ILLINOIS
 DEPARTMENT OF TRANSPORTATION

CROSS SECTIONS RAMP BD STAGE 3	
SCALE: N/A	SHEET 62 OF 89 SHEETS
STA. 164+00.00 TO STA. 164+00.00	

F.A.I. RTE. 39	SECTION (201-3)K	COUNTY WINNEBAGO	TOTAL SHEETS 2192	SHEET NO. 1600
CONTRACT NO. 64B13				
ILLINOIS FED. AID PROJECT				

STA 164+00.00