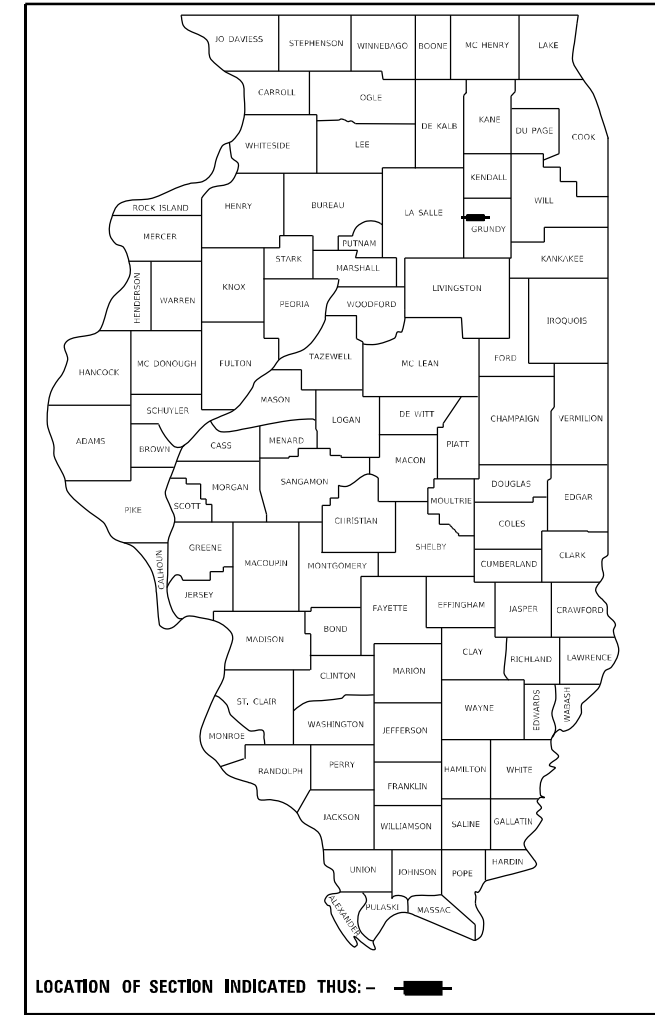


STATE OF ILLINOIS
DEPARTMENT OF TRANSPORTATION

F.A.I. RTE.	SECTION	COUNTY	TOTAL SHEETS	SHEET NO.
TR 39/26	(TR 39 & TR 26)RS&W	GRUNDY	36	1
		ILLINOIS	CONTRACT NO. 66N26	

D-93-036-023



INDEX OF SHEETS

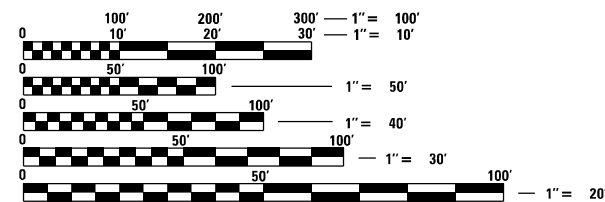
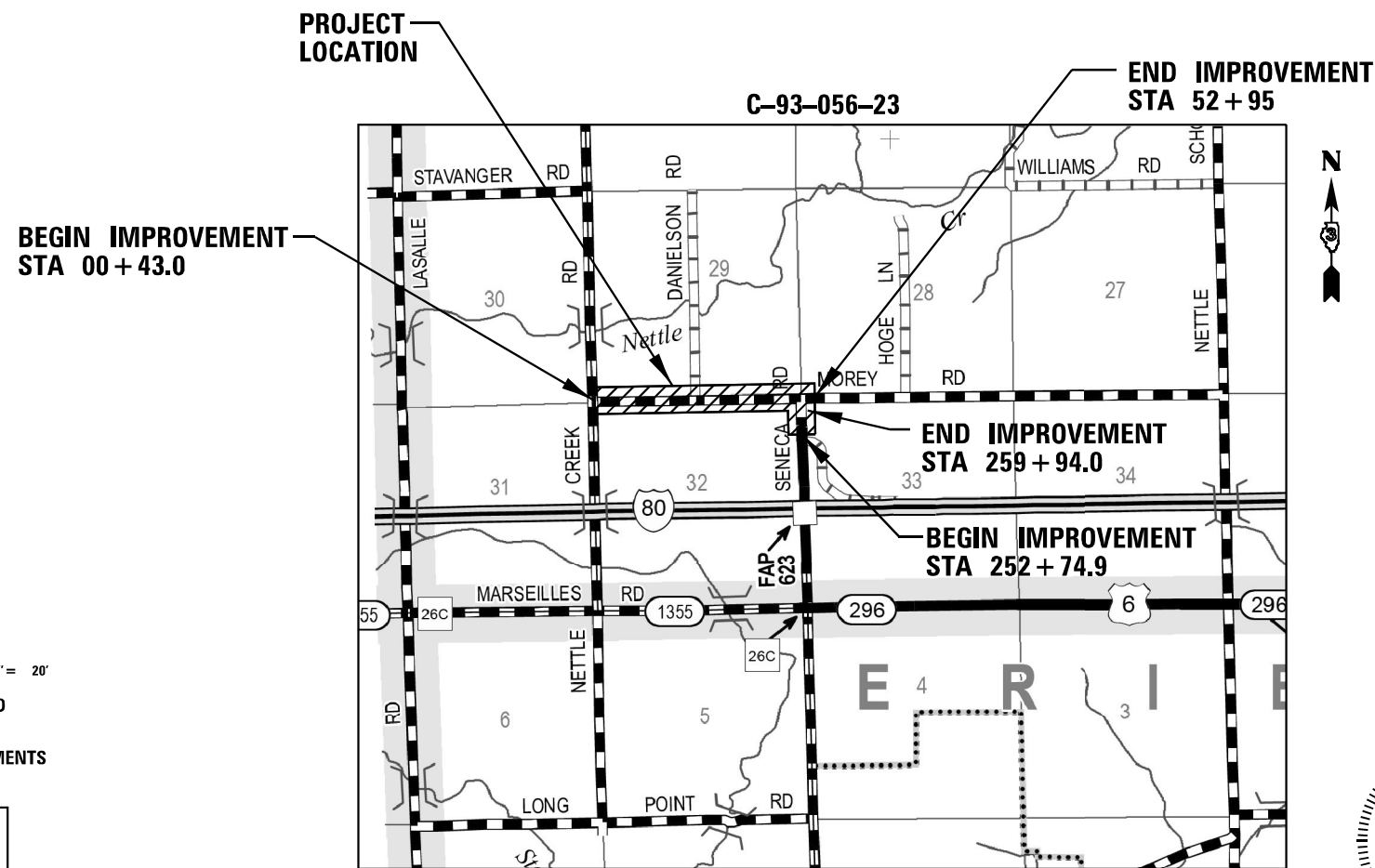
- 1 COVER SHEET
- 2 GENERAL NOTES
- 3-5 SUMMARY OF QUANTITIES
- 6-7 TYPICAL SECTIONS
- 8 SCHEDULE OF QUANTITIES
- 9 ALIGNMENT AND TIES
- 10-14 PLAN & PROFILE
- 15-17 EROSION CONTROL AND LANDSCAPING PLAN
- 18 DETAILS
- 19-36 CROSS SECTIONS

HIGHWAY STANDARDS

SEE SHEET 2 FOR LIST OF STANDARDS

**PROPOSED
HIGHWAY PLANS**

**TR 39 (MOREY RD) & TR 26 (SENECA RD)
SECTION (TR 39 & TR 26)RS&W
PROJECT N/A
WIDENING AND RESURFACING
GRUNDY COUNTY**



FULL SIZE PLANS HAVE BEEN PREPARED USING STANDARD ENGINEERING SCALES, REDUCED SIZED PLANS WILL NOT CONFORM TO STANDARD SCALES. IN MAKING MEASUREMENTS ON REDUCED PLANS, THE ABOVE SCALES MAY BE USED.

J.U.L.I.E.
JOINT UTILITY LOCATION INFORMATION FOR EXCAVATION
1-800-892-0123
OR 811

PROJECT ENGINEER: DAVID S. ALEXANDER, P.E.
UNIT CHIEF: STEPHENIE CARMIN

CONTRACT NO. 66N26

N.T.S.
GROSS LENGTH = 5963.0 FT = 1.129 MILE
NET LENGTH = 5963.0 FT = 1.129 MILE



03/24/2023
date

DANIEL J. DRAPER
LICENSED PROFESSIONAL ENGINEER
NO. 062-052461
STATE OF ILLINOIS

signature
Daniel J. Draper
PROFESSIONAL DESIGN FIRM
LICENSE NO. 184-001717

expires 11-30-2023

FUNCTIONAL CLASSIFICATION
MOREY ROAD - LOCAL ROAD
SENECA ROAD - LOCAL ROAD
2019 ADT=100 MOREY RD
2019 ADT=175 SENECA RD

STATE OF ILLINOIS
DEPARTMENT OF TRANSPORTATION

SUBMITTED March 30 2023

James Alexander
REGIONAL ENGINEER

May 12, 2023
David S. Alexander
ENGINEER OF DESIGN AND ENVIRONMENT

May 12, 2023
Stephenie Carmin
DIRECTOR OF HIGHWAYS PROJECT IMPLEMENTATION

**PRINTED BY THE AUTHORITY
OF THE STATE OF ILLINOIS**

HIGHWAY STANDARDS

BLR 17-4	TRAFFIC CONTROL DEVICES - DAY LABOR CONSTRUCTION
BLR 21-9	TYPICAL APPLICATIONS OF TRAFFIC CONTROL DEVICES FOR CONSTRUCTION ON RURAL LOCAL HIGHWAYS
BLR 22-7	TYPICAL APP OF T.C.D. RURAL LOCAL HIGHWAY (2-LANE 2-WAY RURAL TRAF.) (ROAD CLOSED TO THRU TRAFFIC)
000001-08	STANDARD SYMBOLS, ABBREVIATIONS AND PATTERNS
280001-07	TEMPORARY EROSION CONTROL SYSTEMS
442201-03	CLASS C AND D PATCHES
542306-03	PRECAST REINFORCED CONCRETE ELLIPTICAL FLARED END SECTION
542401-04	METAL FLARED END SECTION FOR PIPE CULVERTS
542406-04	METAL FLARED END SECTION FOR PIPE ARCHES
701001-02	OFF-ROAD OPERATIONS 2L, 2W, MORE THAN 15' (4.5 m) AWAY
701006-05	OFF-ROAD OPERATIONS 2L, 2W, 15' (4.5 m) TO 24" (600 mm) FROM PAVEMENT EDGE
701201-05	LANE CLOSURE, 2L, 2W, DAY ONLY, FOR SPEEDS ≥ 45 MPH
701301-04	LANE CLOSURE, 2L, 2W, SHORT TIME OPERATIONS
701306-04	LANE CLOSURE, 2L, 2W, SLOW MOVING OPERATIONS DAY ONLY, FOR SPEEDS ≥ 45 MPH
701901-08	TRAFFIC CONTROL DEVICES

HMA MIXTURE REQUIREMENT TABLE

LOCATIONS:	ENTIRE PROJECT	ENTIRE PROJECT
MIXTURE USE(S):	HMA BASE COURSE	HMA BINDER COURSE
BINDER GRADE (PG):	PG 64-22	PG 64-22
DESIGN AIR VOIDS:	4.0% @ N50	4.0% @ N50
MIXTURE COMPOSITION: (MIXTURE GRADATION):	IL 19.0	IL 9.5
FRICITION AGGREGATE:		
MIXTURE WEIGHT:	112.0 LB/SY/IN	112.0 LB/SY/IN
QUALITY MANAGEMENT PROGRAM:	QC/QA	QC/QA
SUBLOT SIZE:	N/A	N/A
DENSITY TEST METHOD:	CORES/NUCLEAR	CORES/NUCLEAR
MATERIAL TRANSFER DEVICE (REQUIRED):	NO	NO

GENERAL NOTES

THE HMA SURFACE OF ALL MAILBOX TURNOUTS, PRIVATE ENTRANCES, COMMERCIAL ENTRANCES, AND SIDE ROADS SHALL BE MADE NEATLY, IN A WORKMANLIKE MANNER, AND SHALL ACCURATELY CONFORM TO THE SHAPES AND DIMENSIONS SHOWN ON THE PLAN DETAILS. IF REQUIRED BY THE ENGINEER, THE CONTRACTOR SHALL SAW CUT THE HMA SURFACE TO CONFORM TO THE SHAPES AND DIMENSIONS SHOWN ON THE PLAN DETAILS. THIS WORK WILL BE INCLUDED IN THE COST OF THE HMA SURFACE.

THE BASE COURSE WIDENING SHALL BE CARRIED THROUGH ALL ENTRANCES, SIDE ROADS, AND MAILBOX TURNOUTS. EXCEPTIONS WILL BE SHOWN ON THE PLANS.

EXCEPT AS NOTED ON THE PLANS, PAVEMENT GRADES SHOWN ARE AT THE TOP OF PAVEMENT SURFACES.

BEFORE ORDERING PIPE CULVERTS OR PIPE DRAINS, THE CONTRACTOR SHALL CONSULT THE ENGINEER FOR EXACT LENGTHS.

THE ENGINEER WILL BE THE SOLE JUDGE CONCERNING CURING TIME FOR THE VARIOUS HMA LIFTS.

THE FINISHED EARTHWORK SHALL HAVE A VEGETATION SUSTAINING SOIL COVERING THE TOP FOUR INCHES (100 MILLIMETERS) IN AREAS TO BE SEEDED OR SODDED. THE VEGETATION SUSTAINING SOIL REQUIRED WILL NOT BE PAID FOR SEPARATELY BUT WILL BE INCLUDED IN THE COST OF FURNISHED EXCAVATION.

ALL ELEVATIONS REFERRING TO U.S.G.S. MEAN SEA LEVEL DATUM.

THE FOLLOWING RATES OF APPLICATION HAVE BEEN USED IN CALCULATING PLAN QUANTITIES:

GRANULAR MATERIALS	2.05	TONS / CU YD
HMA RESURFACING	112	LBS / SQ YD / IN

THE WORK REQUIRED TO CONNECT ANY PIPE TO AN EXISTING PIPE WILL NOT BE PAID FOR SEPARATELY, BUT WILL BE CONSIDERED AS INCLUDED IN THE COST OF THE CULVERT ITEMS.

MEMBERS OF JULIE KNOWN TO BE WITHIN THE LIMITS OF THE IMPROVEMENT ARE:
COMED
NICOR
AT&T

STATE OF ILLINOIS
DEPARTMENT OF TRANSPORTATION
DISTRICT THREE
AS BUILT INFORMATION

SUPERVISING CONSTRUCTION FIELD ENGINEER

RESIDENT ENGINEER / TECHNICIAN

START & END DATES
OF CONSTRUCTION:

INSPECTORS:

STATE OF ILLINOIS
DEPARTMENT OF TRANSPORTATION

GENERAL NOTES

RTE.	SECTION	COUNTY	TOTAL SHEETS	SHEET NO.
TR 39/26	(TR 39 & TR 26)RS&W	GRUNDY	36	2
CONTRACT NO. 66N26				
		ILLINOIS	FED. AID PROJECT	

SCALE: SHEET 1 OF 1 SHEETS STA. TO STA.

USER NAME = CHAMLIN	DESIGNED - DJD	REVISED -
	DRAWN - NV	REVISED -
PLOT SCALE = --	CHECKED - DJD	REVISED -
PLOT DATE = --	DATE -	REVISED -

CONSTRUCTION CODE
100% STATE ROADWAY
0005
RURAL

CODE NO.	ITEM	UNIT	TOTAL QUANTITY	
20200100	EARTH EXCAVATION	CU YD	1513	1513
20400800	FURNISHED EXCAVATION	CU YD	358	358
20800150	TRENCH BACKFILL	CU YD	54	54
25000210	SEEDING, CLASS 2A	ACRE	2.50	2.50
25000400	NITROGEN FERTILIZER NUTRIENT	POUND	214	214
25000500	PHOSPHORUS FERTILIZER NUTRIENT	POUND	214	214
25000600	POTASSIUM FERTILIZER NUTRIENT	POUND	214	214
25100630	EROSION CONTROL BLANKET	SQ YD	11504	11504
28000250	TEMPORARY EROSION CONTROL SEEDING	POUND	714	714
28000305	TEMPORARY DITCH CHECKS	FOOT	348	348
28000500	INLET AND PIPE PROTECTION	EACH	13	13
31100700	SUBBASE GRANULAR MATERIAL, TYPE A 8"	SQ YD	3983	3983
35501290	HOT-MIX ASPHALT BASE COURSE, 3"	SQ YD	2655	2655
40200800	AGGREGATE SURFACE COURSE, TYPE B	TON	299	299

MODEL: D:\p\h\l
 FILE NAME: C:\Users\jchamlin\OneDrive\Documents\Chamlin_2023\CAD_Sheet\10766926_sht500.dgn
 USER: jchamlin
 DATE: 10/26/2023 10:50:00 AM



USER NAME = CHAMLIN	DESIGNED - DJD	REVISED -
PLOT SCALE = --	DRAWN - NV	REVISED -
PLOT DATE = --	CHECKED - DJD	REVISED -
	DATE -	REVISED -

**STATE OF ILLINOIS
DEPARTMENT OF TRANSPORTATION**

SUMMARY OF QUANTITIES

SCALE: SHEET 1 OF 3 SHEETS STA. TO STA.

RTE.	SECTION	COUNTY	TOTAL SHEETS	SHEET NO.
TR 39/26	(TR 39 & TR 26)RS&W	GRUNDY	36	3
CONTRACT NO. 66N26			ILLINOIS FED. AID PROJECT	

CONSTRUCTION CODE	
100% STATE ROADWAY	
0005	
RURAL	

CODE NO.	ITEM	UNIT	TOTAL QUANTITY	
40600290	BITUMINOUS MATERIALS (TACK COAT)	POUND	2426	2426
40602978	HOT-MIX ASPHALT BINDER COURSE, 1L- 9.5, N50	TON	82	82
44000100	PAVEMENT REMOVAL	SQ YD	233	233
44201717	CLASS D PATCHES, TYPE II, 6 INCH	SQ YD	49	49
50105220	PIPE CULVERT REMOVAL	FOOT	502	502
50800105	REINFORCEMENT BARS	POUND	180	180
542A5473	PIPE CULVERTS, CLASS A, TYPE 1 EQUIVALENT ROUND-SIZE 18"	FOOT	78	78
542A5479	PIPE CULVERTS, CLASS A, TYPE 1 EQUIVALENT ROUND-SIZE 24"	FOOT	68	68
542D0223	PIPE CULVERTS, CLASS D, TYPE 1 18"	FOOT	45	45
542D5470	PIPE CULVERTS, CLASS D, TYPE 1 EQUIVALENT ROUND-SIZE 15"	FOOT	28	28
542D5473	PIPE CULVERTS, CLASS D, TYPE 1 EQUIVALENT ROUND-SIZE 18"	FOOT	166	166
542D5479	PIPE CULVERTS, CLASS D, TYPE 1 EQUIVALENT ROUND-SIZE 24"	FOOT	64	64
54214713	PRECAST REINFORCED CONCRETE FLARED END SECTIONS - ELLIPTICAL, EQUIVALENT ROUND-SIZE 18"	EACH	6	6
54214719	PRECAST REINFORCED CONCRETE FLARED END SECTIONS - ELLIPTICAL, EQUIVALENT ROUND-SIZE 24"	EACH	4	4

MODEL: D:\p\h\l
 FILE NAME: C:\Users\chamlin\OneDrive\Documents\Chamlin_2023\CAD_Sheet\10766926_sht500.dgn
 USER: chamlin
 DATE: 10/26/2023 10:50:00 AM



USER NAME = CHAMLIN	DESIGNED - DJD	REVISED -
PLOT SCALE = --	DRAWN - NV	REVISED -
PLOT DATE = --	CHECKED - DJD	REVISED -
	DATE -	REVISED -

**STATE OF ILLINOIS
DEPARTMENT OF TRANSPORTATION**

SUMMARY OF QUANTITIES

SCALE: SHEET 2 OF 3 SHEETS STA. TO STA.

RTE.	SECTION	COUNTY	TOTAL SHEETS	SHEET NO.
TR 39/26	(TR 39 & TR 26)RS&W	GRUNDY	36	4
CONTRACT NO. 66N26			ILLINOIS FED. AID PROJECT	

CONSTRUCTION CODE
100% STATE ROADWAY
0005
RURAL

CODE NO.	ITEM	UNIT	TOTAL QUANTITY
54248510	CONCRETE COLLAR	CU YD	2.4
54262718	METAL FLARED END SECTIONS 18"	EACH	2
54262815	METAL FLARED END SECTIONS, EQUIVALENT ROUND-SIZE 15"	EACH	2
54262818	METAL FLARED END SECTIONS, EQUIVALENT ROUND-SIZE 18"	EACH	6
54262824	METAL FLARED END SECTIONS, EQUIVALENT ROUND-SIZE 24"	EACH	4
67100100	MOBILIZATION	L SUM	1
70100450	TRAFFIC CONTROL AND PROTECTION, STANDARD 701201	L SUM	1
70100460	TRAFFIC CONTROL AND PROTECTION, STANDARD 701306	L SUM	1
X7010216	TRAFFIC CONTROL AND PROTECTION, (SPECIAL)	L SUM	1
Z0013798	CONSTRUCTION LAYOUT	L SUM	1
Z0030850	TEMPORARY INFORMATION SIGNING	SQ FT	84

MODEL: D:\p\h\l
 FILE NAME: C:\Users\chamlin\OneDrive\Documents\Chamlin_2023\CAD_Sheet1\0766N26-shs-500.dgn



USER NAME = CHAMLIN
PLOT SCALE = --
PLOT DATE = --

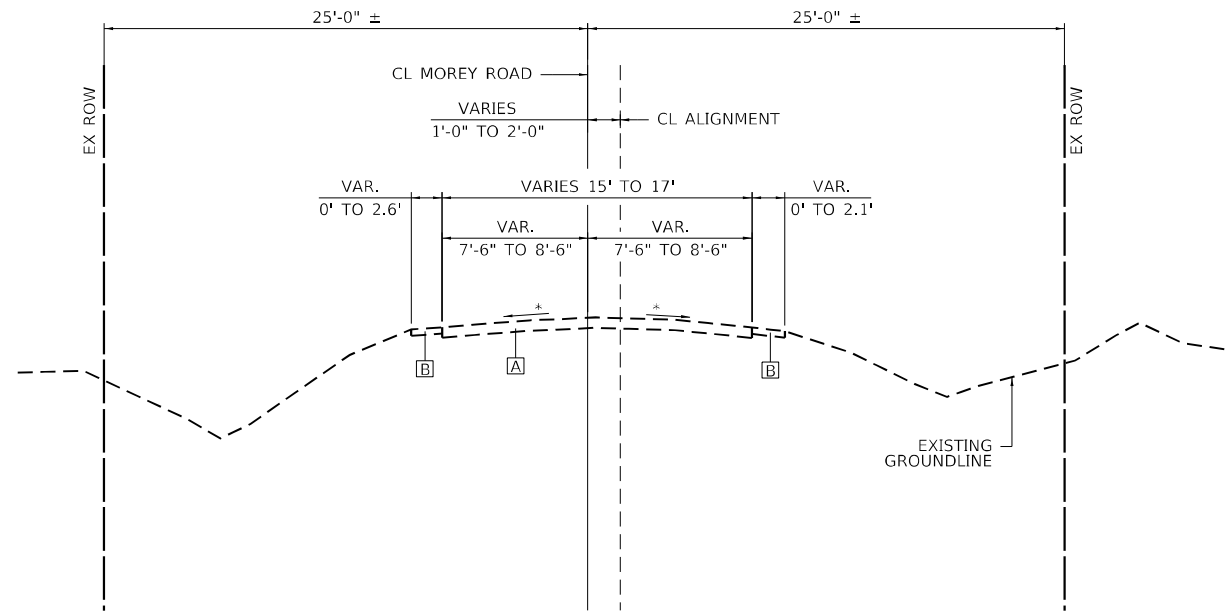
DESIGNED - DJD	REVISED -
DRAWN - NV	REVISED -
CHECKED - DJD	REVISED -
DATE -	REVISED -

**STATE OF ILLINOIS
DEPARTMENT OF TRANSPORTATION**

SUMMARY OF QUANTITIES

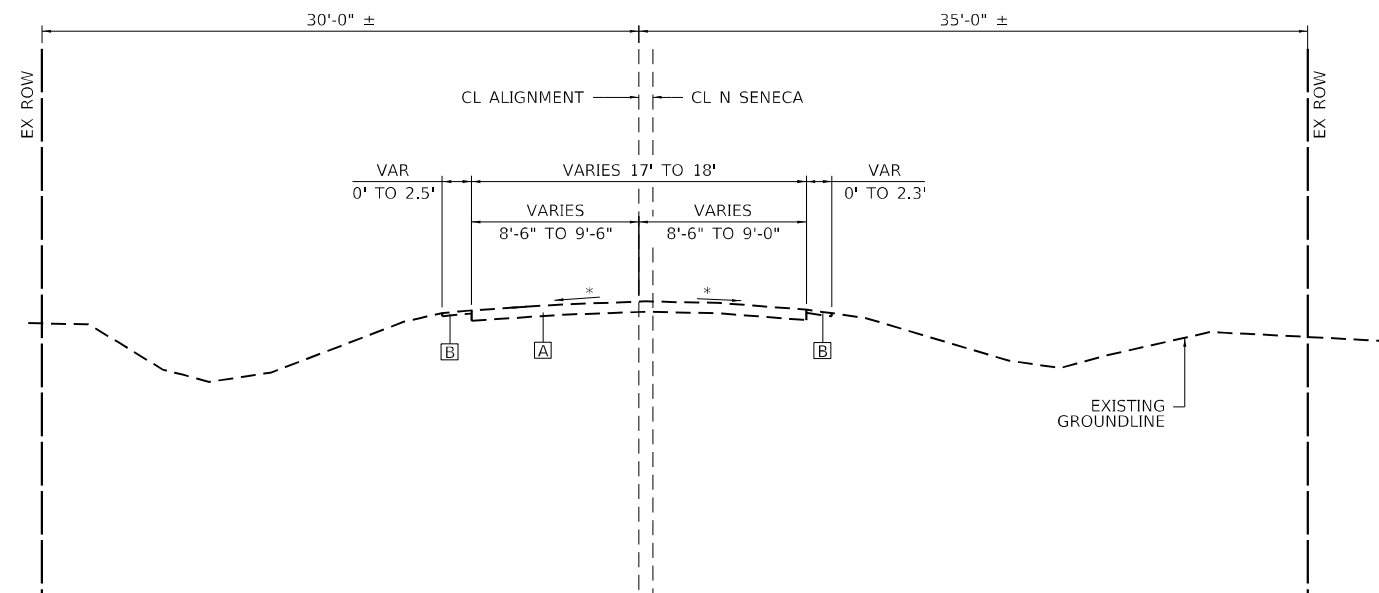
SCALE: SHEET 3 OF 3 SHEETS STA. TO STA.

RTE.	SECTION	COUNTY	TOTAL SHEETS	SHEET NO.
TR 39/26	(TR 39 & TR 26)RS&W	GRUNDY	36	5
CONTRACT NO. 66N26			ILLINOIS FED. AID PROJECT	



W MOREY ROAD

STA 00+43 TO STA 52+95
 * VARIES 1.5% TO 2%



N SENECA ROAD

STA 252+75 TO STA 259+56
 * VARIES 1.5% TO 2%

LEGEND

- [A] HOT-MIX ASPHALT PAVEMENT, VARIES 2¾" TO 3¾"
- [B] AGGREGATE SHOULDER

MODEL: Default
 FILE NAME: C:\Users\Guller\666356-18\DOT-Morey_Rd.-PS & E\Survey\DJ56626\Consultant_Data\Chamlin_2023\CAD_Sheet\10766626-shr-Typical-Ex.dgn



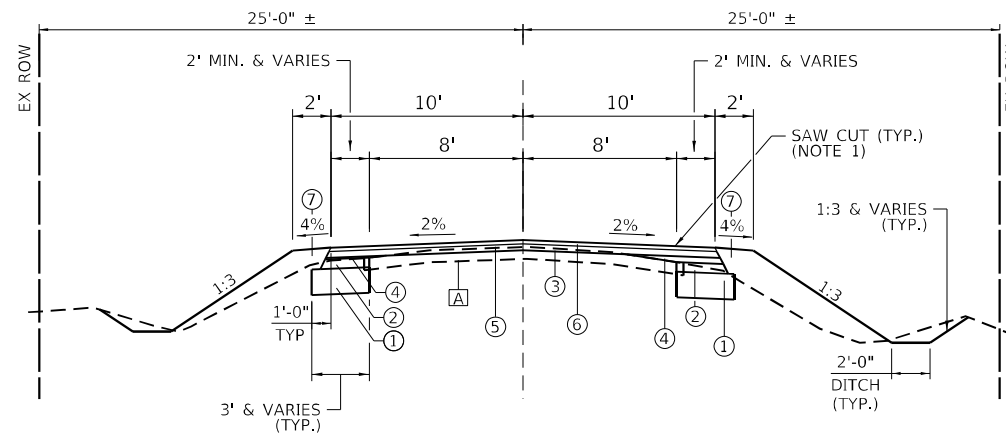
USER NAME = CHAMLIN	DESIGNED -	REVISED -
PLOT SCALE = 20,0000 * / in.	DRAWN -	REVISED -
PLOT DATE = 3/24/2023	CHECKED -	REVISED -
	DATE -	REVISED -

**STATE OF ILLINOIS
 DEPARTMENT OF TRANSPORTATION**

EXISTING TYPICAL SECTIONS

SCALE: SHEET 1 OF 1 SHEETS STA. TO STA.

RTE.	SECTION	COUNTY	TOTAL SHEETS	SHEET NO.
TR 39/26	(TR 39 & TR 26)RS&W	GRUNDY	36	6
CONTRACT NO. 66N26				
ILLINOIS FED. AID PROJECT				

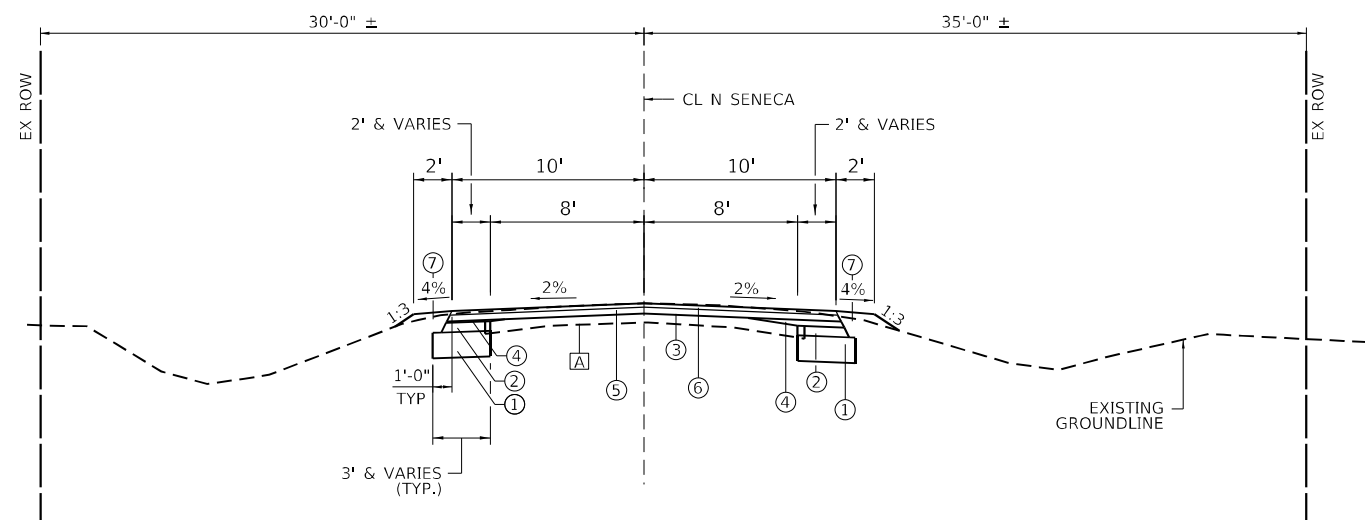


W MOREY ROAD

STA 00+43 TO STA 52+95

NOTES:

1. EXISTING PAVEMENT WIDTH VARIES. SAW CUT EXISTING PAVEMENT EDGE WHERE NECESSARY TO PROVIDE MINIMUM 2 FEET OF HMA BASE COUSE WIDENING.



N SENECA ROAD

STA 252+75 TO STA 259+56

EXISTING LEGEND

- A** HOT-MIX ASPHALT PAVEMENT, VARIES 2¾" TO 3¾"
- B** AGGREGATE SHOULDER

PROPOSED LEGEND

- ① SUBBASE GRANULAR MATERIAL, TY A 8"
- ② HOT-MIX ASPHALT SURFACE REMOVAL, VARIABLE DEPTH (BY OTHERS)
- ③ HOT-MIX ASPHALT SURFACE REMOVAL, VARIABLE DEPTH (BY OTHERS)
- ④ HOT-MIX ASPHALT BINDER COURSE, IL-9.5, MIX "C", N50, VARIABLE DEPTH
- ⑤ HOT-MIX ASPHALT BINDER COURSE, IL-9.5, MIX "C", N50, 1¾" (BY OTHERS)
- ⑥ HOT-MIX ASPHALT SURFACE COURSE, IL-9.5, MIX "C", N50, 1½" (BY OTHERS)
- ⑦ TURF SHOULDERS

MODEL: Default
FILE NAME: C:\Users\Guller\666358-18 (DOT-Morey, Rd - PS & E)\Survey\Drawings\2023\CAD_Sheet\10766626-shr-Typical_PR.dwg



USER NAME = CHAMLIN	DESIGNED -	REVISED -
PLOT SCALE = 20,0000 * / in.	DRAWN -	REVISED -
PLOT DATE = 3/24/2023	CHECKED -	REVISED -
	DATE -	REVISED -

**STATE OF ILLINOIS
DEPARTMENT OF TRANSPORTATION**

PROPOSED TYPICAL SECTIONS

SCALE: SHEET 1 OF 1 SHEETS STA. TO STA.

RTE.	SECTION	COUNTY	TOTAL SHEETS	SHEET NO.
TR 39/26	(TR 39 & TR 26)RS&W	GRUNDY	36	7
CONTRACT NO. 66N26				
ILLINOIS FED. AID PROJECT				

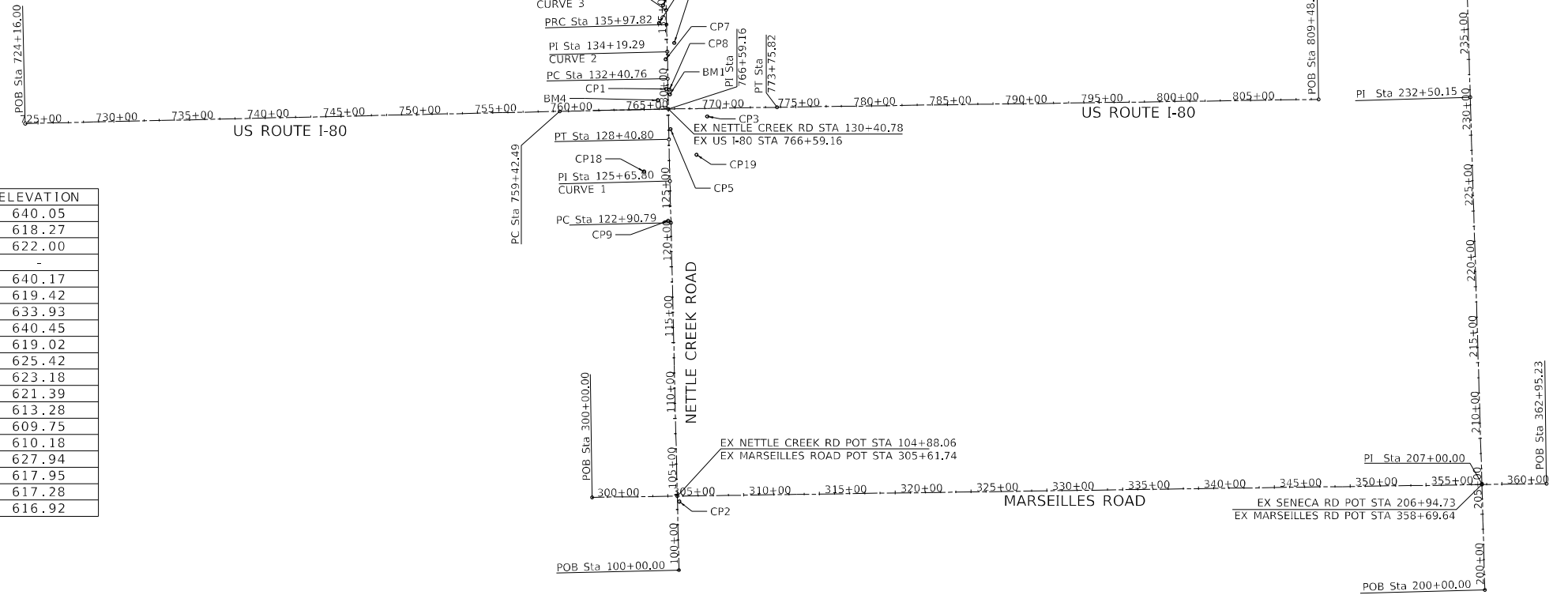
ALIGNMENT COORDINATES - NETTLE CREEK ROAD			
STATION	N	E	
POB	100+00.00	1712585.9655	917620.1749
POT	104+88.06	1713073.8926	917608.9303
PC	122+90.79	1714876.1437	917567.3961
PI	125+65.80	1715151.0566	917560.1457
PT	128+40.80	1715425.9985	917554.0919
POT	130+40.78	1715625.9436	917550.3569
PC	132+40.76	1715825.8887	917546.6218
PI	134+19.29	1716004.3750	917542.8638
PRC	135+97.82	1716182.8414	917538.2584
PI	136+94.30	1716279.2893	917535.6643
PT	137+90.78	1716375.7435	917533.3177
POT	145+40.78	1717125.5444	917516.0379
POT	157+87.07	1718371.5066	917487.3239
POB	159+40.78	1718525.1728	917483.7825

ALIGNMENT COORDINATES - MARSEILLES ROAD			
STATION	N	E	
POB	300+00.00	1713065.8322	917047.2525
POT	305+61.74	1713073.8926	917608.9303
POT	358+69.64	1713150.0557	922916.2856
POB	362+95.23	1713156.1625	923341.8340

ALIGNMENT COORDINATES - MOREY ROAD			
STATION	N	E	
POT	0+00.00	1718371.5066	917487.3239
PI	17+50.00	1718405.5949	919236.9918
PI	44+90.00	1718443.3311	921976.7319
POT	52+61.00	1718455.7473	922747.6320
POB	54+00.00	1718457.9857	922886.6139

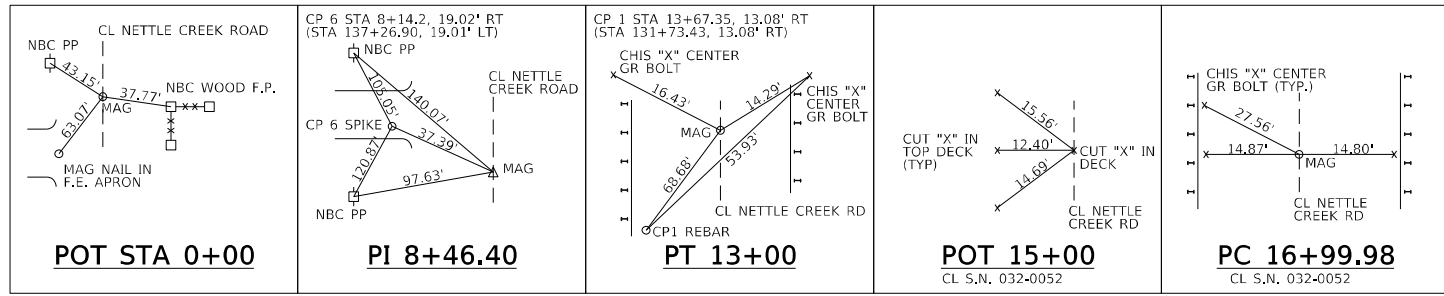
ALIGNMENT COORDINATES - SENECA ROAD			
STATION	N	E	
POB	200+00.00	1712455.5888	922935.3912
POT	206+94.73	1713150.0557	922916.2856
PI	207+00.00	1713155.3240	922916.1407
PI	232+50.15	1715704.3022	922838.9670
PI	252+00.14	1717653.2483	922779.4796
PI	254+00.17	1717852.9354	922768.2951
POT	260+03.17	1718455.7473	922747.6320
POB	261+17.74	1718570.2557	922743.7075

POINT	TYPE	NORTHING	EASTING	LOCATION	ELEVATION
1	REBAR W/ CAP	1715758.3200	917534.8020	STA 131+73.43, 13.08' LT	640.05
2		1713038.4870	917622.3480	STA 104+52.35, 12.60' RT	618.27
3	MAG NAIL	1715577.2240	917806.8870	STA 769+14.81, 53.31' RT	622.00
4		-	-	-	-
5	SPIKE	1715494.3130	917564.6540	STA 129+08.91, 11.84' RT	640.17
6	MAG NAIL ?	1716311.0950	917515.8400	STA 137+26.90, 19.01' LT	619.42
7		1715954.4630	917532.6320	STA 133+69.60, 11.37' LT	633.93
8	MAG NAIL	1715754.3520	917557.7720	STA 131+69.03, 9.81' RT	640.45
9	SPIKE	1714889.5500	917549.2140	STA 123+04.61, 17.79' LT	619.02
10	MAG NAIL ?	1718382.6780	918493.2490	STA 10+05.95, 8.43' RT	625.42
11	MAG NAIL	1718402.0230	919493.5980	STA 20+06.53, 7.11' RT	623.18
12	MAG NAIL	1718416.4420	920478.6050	STA 29+91.64, 6.25' RT	621.39
13	MAIL	1718429.3860	921478.5830	STA 39+91.71, 7.08' RT	613.28
14		1718443.5280	922479.6110	STA 49+92.82, 7.90' RT	609.75
15		1717963.9030	922756.1850	STA 255+11.32, 8.3' LT	610.18
16		1718371.5180	917474.0020	STA 157+87.39, 13.31' LT	627.94
17		1716062.5300	917588.9980	STA 134+76.37, 47.53' RT	617.95
18		1715214.2010	917390.0080	STA 126+33.19, 168.60' LT	617.28
19		1715324.6120	917735.9860	STA 127+35.43, 179.76' RT	616.92



NETTLE CREEK CURVE 1	NETTLE CREEK CURVE 2	NETTLE CREEK CURVE 3
PI STA. = 125+65.80	PI STA. = 134+19.29	PI STA. = 136+94.30
$\Delta = 0^\circ 29' 55''$ (RT)	$\Delta = 0^\circ 32' 38''$ (LT)	$\Delta = 0^\circ 17' 38''$ (RT)
D = 0' 05' 26"	D = 0' 09' 08"	D = 0' 09' 08"
R = 63,187.76'	R = 37,605.83'	R = 37,605.83'
T = 275.01'	T = 178.53'	T = 96.48'
L = 550.02'	L = 357.05'	L = 192.97'
E = 0.60'	E = 0.42'	E = 0.12'
e =	e =	e =
T.R. =	T.R. =	T.R. =
S.E. RUN =	S.E. RUN =	S.E. RUN =
P.C. STA. = 122+90.79	P.C. STA. = 132+40.76	P.C. STA. = 135+97.82
P.T. STA. = 128+40.80	P.T. STA. = 135+97.82	P.T. STA. = 137+90.78

- BM 1: STA 131+37.50, 12.33' RT
EL. 641.703 - CUT SQUARE S.W. CORNER OF HUBGUARD @ NE QUAD S.N. 032-0052
- BM 3: STA 136+09.61, 12.33' RT
EL. 621.105 - MAG NAIL IN P.P.
- BM 4: STA 131+00.03, 68.50' LT
EL. 619.290 - CUT SQUARE CENTER HEADWALL 24" RCCP CULV.



MODEL: D:\p1\11\1107-Morey_Rd - PS & E_Survey\1356828\Consultant_Data\Chamlin_2023\CAD_Sheet\10766926-sh4-1TR.dgn
 FILE NAME: C:\Users\Guller\666358-18\1107-Morey_Rd - PS & E_Survey\1356828\Consultant_Data\Chamlin_2023\CAD_Sheet\10766926-sh4-1TR.dgn



USER NAME = CHAMLIN	DESIGNED -	REVISED -
PLOT SCALE = --	DRAWN - NV	REVISED -
PLOT DATE = --	CHECKED - DJD	REVISED -
	DATE -	REVISED -

**STATE OF ILLINOIS
DEPARTMENT OF TRANSPORTATION**

ALIGNMENT AND TIE POINTS

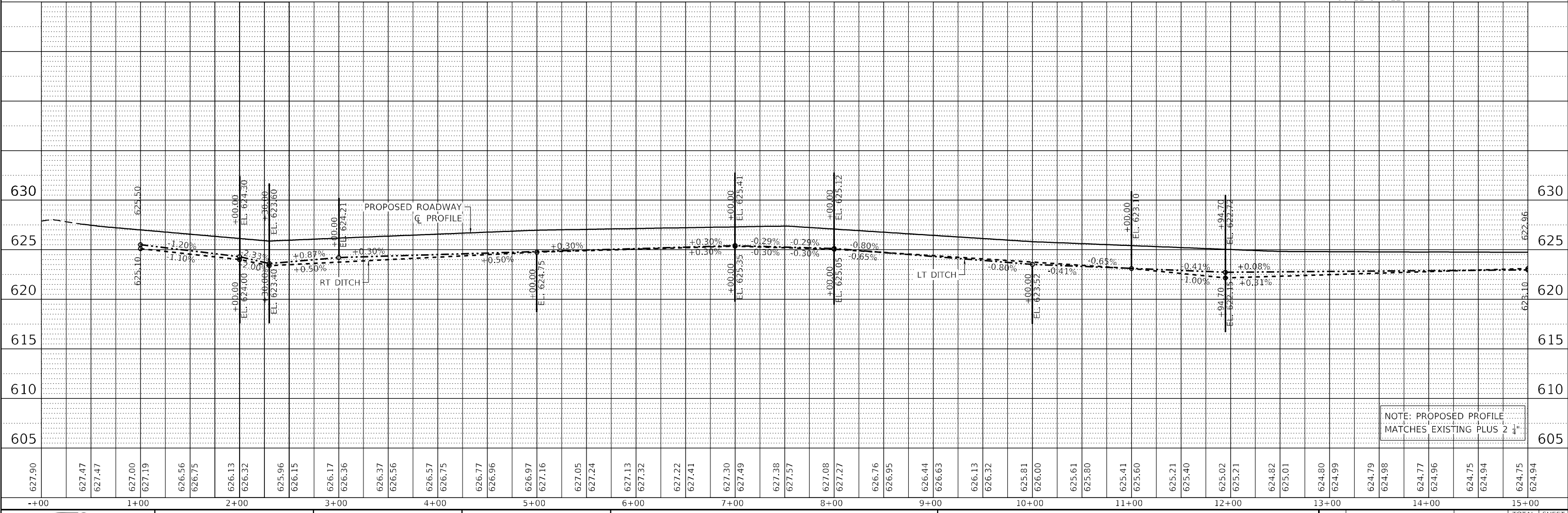
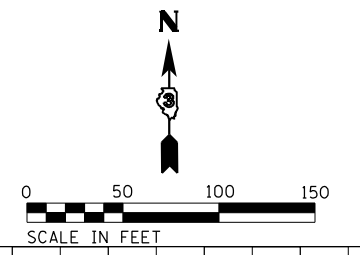
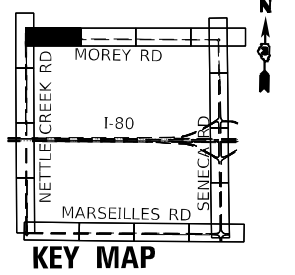
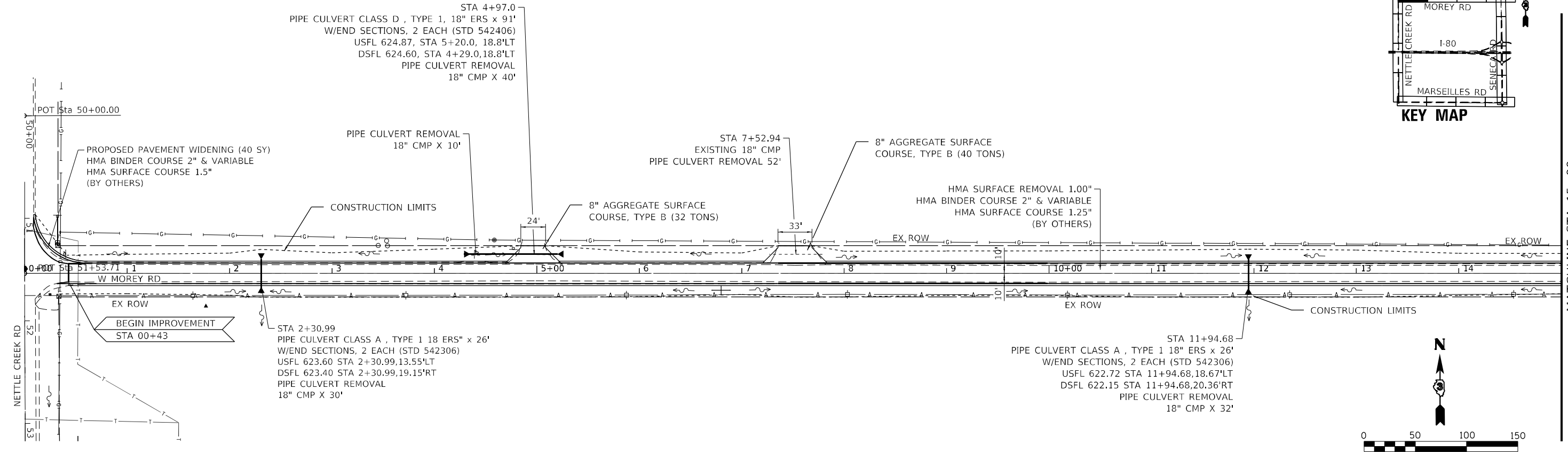
SCALE: SHEET 1 OF 1 SHEETS STA. TO STA.

RTE.	SECTION	COUNTY	TOTAL SHEETS	SHEET NO.
TR 39/26	(TR 39 & TR 26)R5&W	GRUNDY	36	9
CONTRACT NO. 66N26				
		ILLINOIS	FED. AID PROJECT	

PLAN	SURVEYED	DATE
	PLOTTED	
	ALIGNMENT CHECKED	
	STRUCTURE NOTATIONS CHECKED	
	NOTE BOOK NO.	
	CADD FILE NAME	

PROFILE	SURVEYED	DATE
	PLOTTED	
	GRADES CHECKED	
	STRUCTURE NOTATIONS CHECKED	
	NOTE BOOK NO.	
	CADD FILE NAME	

MODEL: Defaul
FILE NAME: G:\Users\66655E-18\1007-Morey Rd - PS & E\SURVEY D\66626\66626\66626-PS-CH-11.dwg



NOTE: PROPOSED PROFILE MATCHES EXISTING PLUS 2"



USER NAME = CHAMLIN	DESIGNED - DJD	REVISED -
	DRAWN - DAP	REVISED -
PLOT SCALE = 100,0000' / in.	CHECKED - DJD	REVISED -
PLOT DATE = 3/24/2023	DATE -	REVISED -

STATE OF ILLINOIS
DEPARTMENT OF TRANSPORTATION

W MOREY RD			
SCALE: 1" = 50'	SHEET 1	OF 4 SHEETS	STA. 00+00 TO STA. 15+00

ROUTE	SECTION	COUNTY	TOTAL SHEETS	SHEET NO.
TR 39/26	(TR 39 & TR 26)RS&W	GRUNDY	36	10
CONTRACT NO. 66N26				
ILLINOIS FED. AID PROJECT				

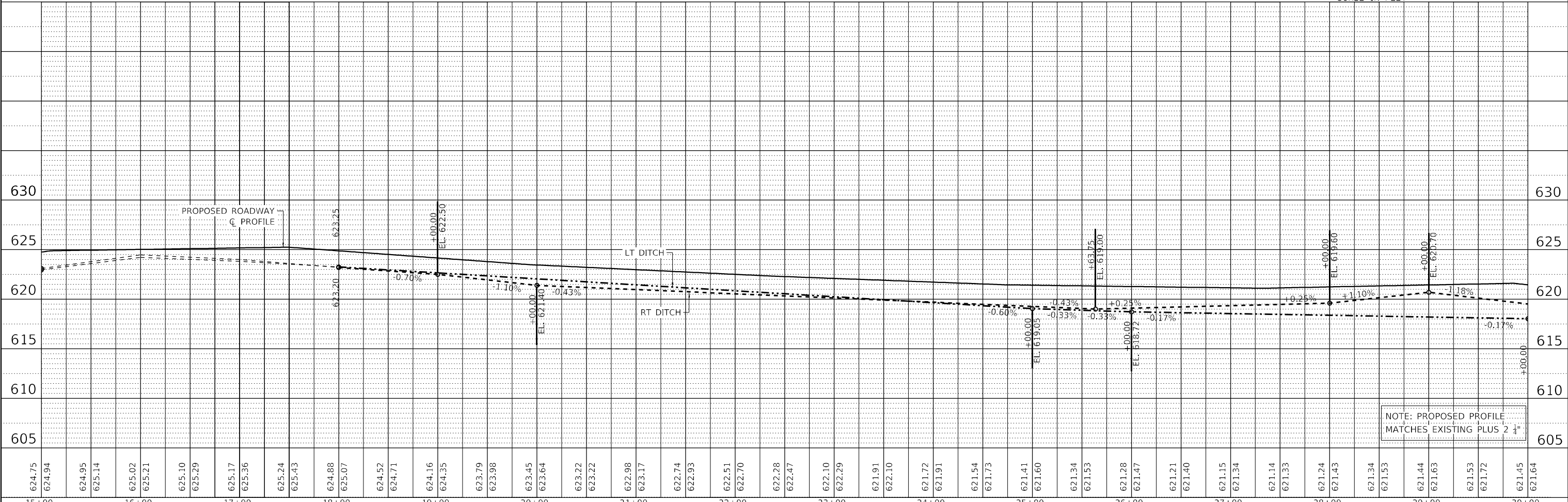
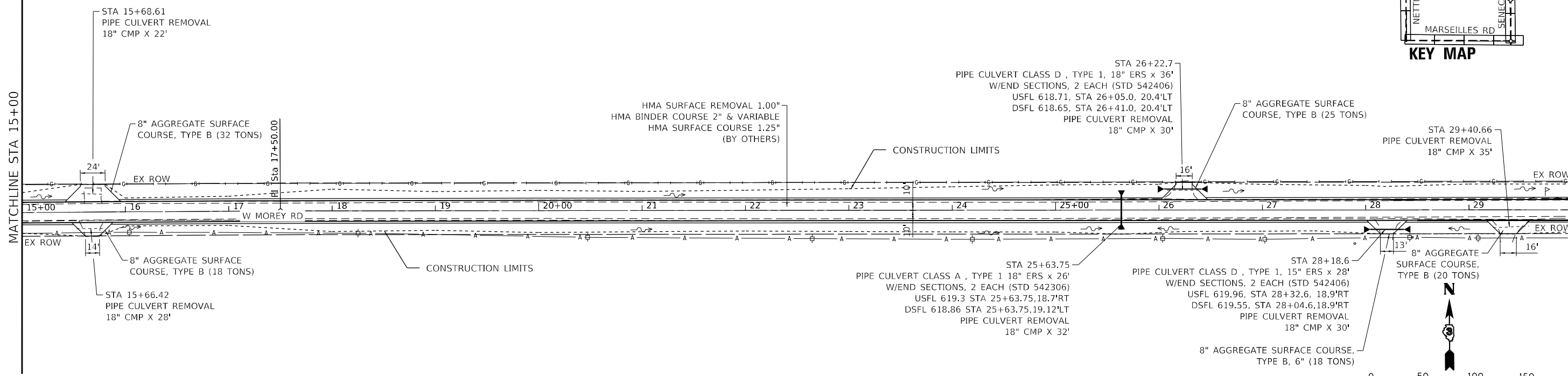
DATE	
BY	
PLAN	SURVEYED
	PLOTTED
	ALIGNMENT CHECKED
	GRADES CHECKED
	STRUCTURE NOTATIONS CHECKED
	NO.
	NO.
	NO.
	NO.

DATE	
BY	
PROFILE	SURVEYED
	PLOTTED
	GRADES CHECKED
	STRUCTURE NOTATIONS CHECKED
	NO.
	NO.
	NO.
	NO.

MODEL: Default
 FILE NAME: G:\Users\6166358-18_100724\Survey_Rd_-_PS & E\SURVEY D366026\Consultant\DrawChamlin\2023\CAD_Sheets\396626\26-sh-1-Chamlin_06.dwg

MATCHLINE STA 15+00

MATCHLINE STA 30+00



NOTE: PROPOSED PROFILE MATCHES EXISTING PLUS 2"



USER NAME	= CHAMLIN
DESIGNED	- DJD
DRAWN	- DAP
CHECKED	- DJD
DATE	-
PLOT SCALE	= 100,0000' / in.
PLOT DATE	= 3/27/2023

DESIGNED	- DJD	REVISED	-
DRAWN	- DAP	REVISED	-
CHECKED	- DJD	REVISED	-
DATE	-	REVISED	-

**STATE OF ILLINOIS
 DEPARTMENT OF TRANSPORTATION**

W MOREY RD

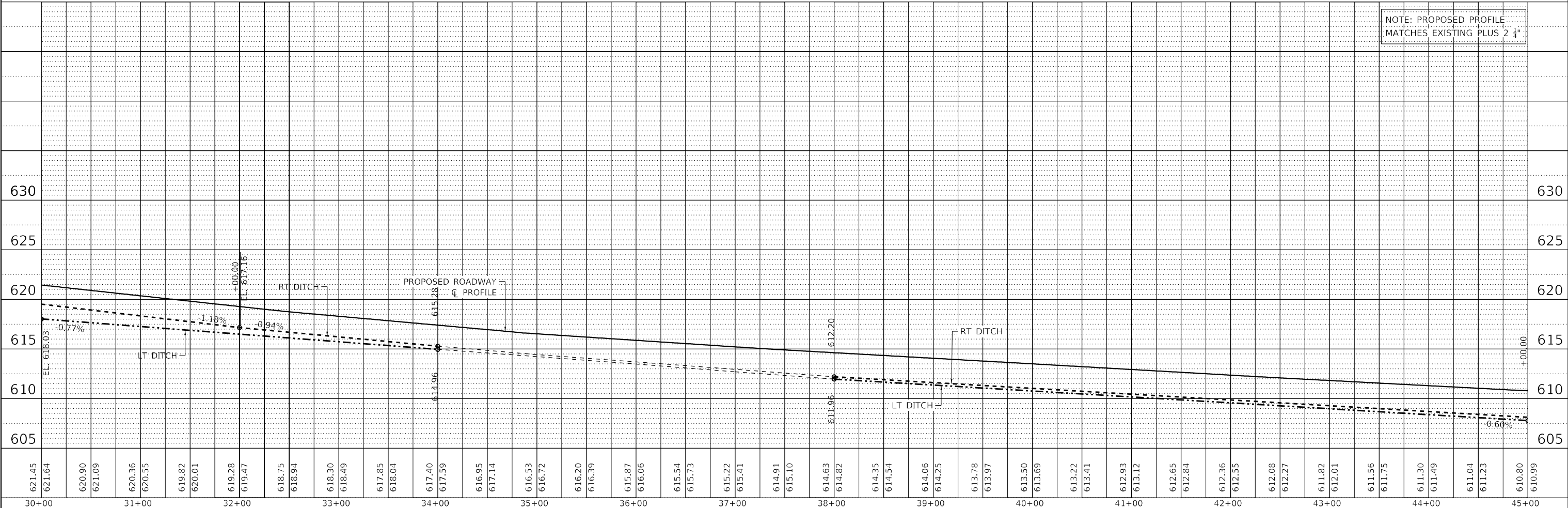
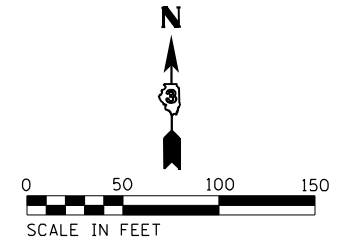
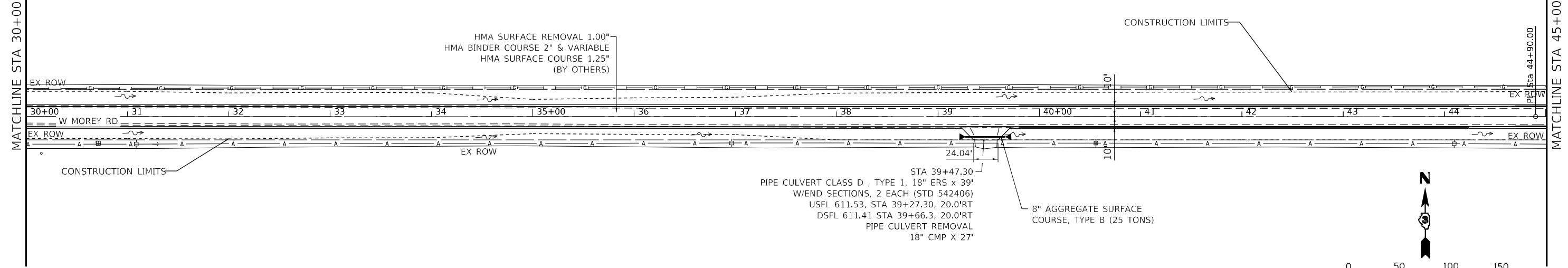
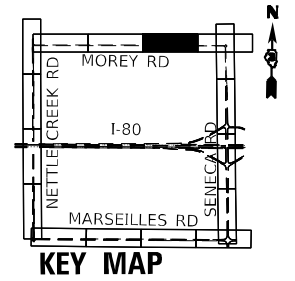
SCALE: 1" = 50' SHEET 2 OF 4 SHEETS STA. 15+00 TO STA. 30+00

ROUTE	SECTION	COUNTY	TOTAL SHEETS	SHEET NO.
TR 39/26	(TR 39 & TR 26)RS&W	GRUNDY	36	11
CONTRACT NO. 66N26				
ILLINOIS FED. AID PROJECT				

PLAN	SURVEYED	BY	DATE
	PLOTTED		
	ALIGNMENT CHECKED		
	GRADES CHECKED		
	STRUCTURE NOTATIONS CHECKED		
	NOTE BOOK NO.		
	CADD FILE NAME		

PROFILE	SURVEYED	BY	DATE
	PLOTTED		
	GRADES CHECKED		
	STRUCTURE NOTATIONS CHECKED		
	NOTE BOOK NO.		
	CADD FILE NAME		

MODEL: Default
 FILE NAME: G:\Users\6166358-18\1007-Morey Rd - PS & E\SURVEY D366026\Consultant\Drawings\2023\CAD_Sheets\366026-26-sh-Propfil_07.dwg



NOTE: PROPOSED PROFILE MATCHES EXISTING PLUS 2 1/4"



USER NAME = CHAMLIN
PLOT SCALE = 100,0000' / in.
PLOT DATE = 3/24/2023

DESIGNED - DJD	REVISED -
DRAWN - DAP	REVISED -
CHECKED - DJD	REVISED -
DATE -	REVISED -

**STATE OF ILLINOIS
 DEPARTMENT OF TRANSPORTATION**

W MOREY RD

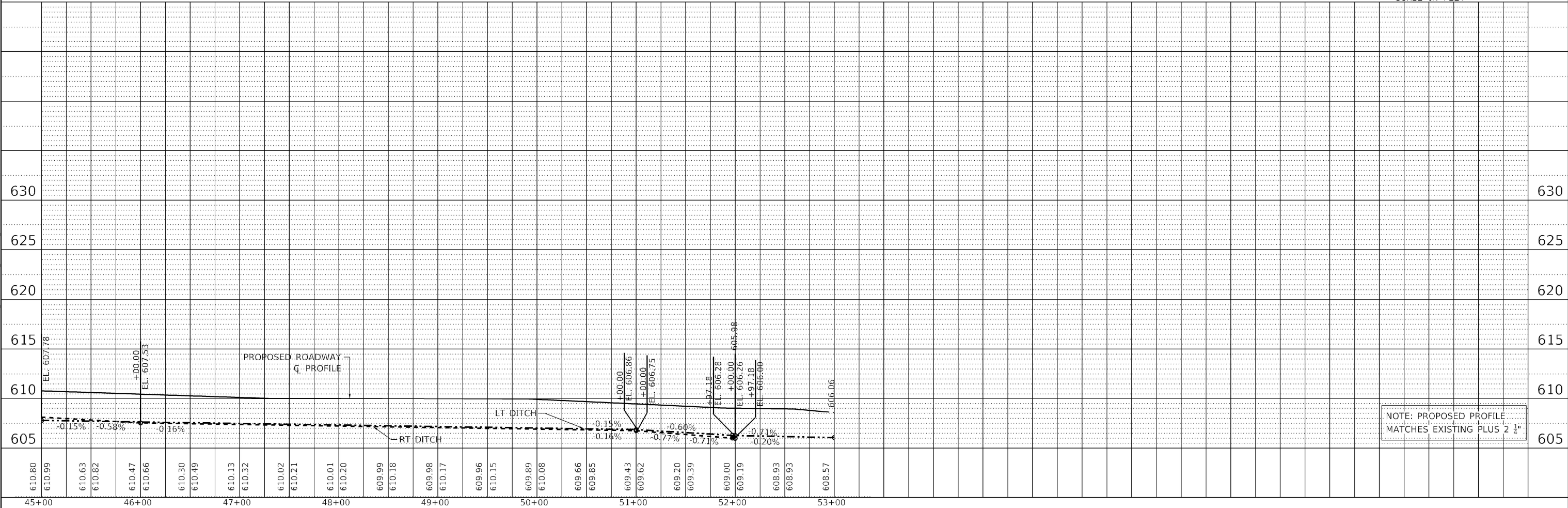
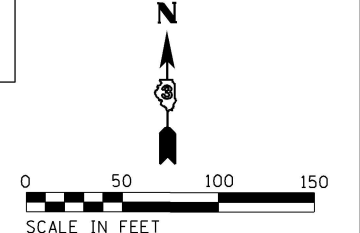
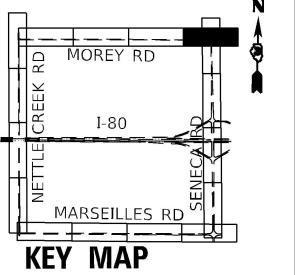
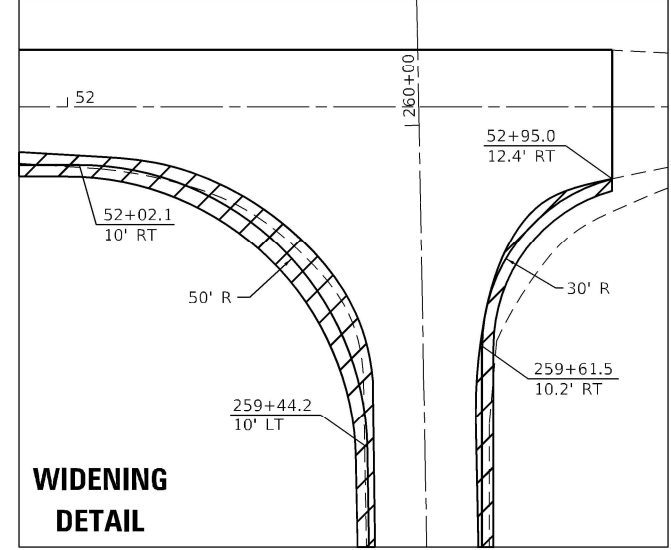
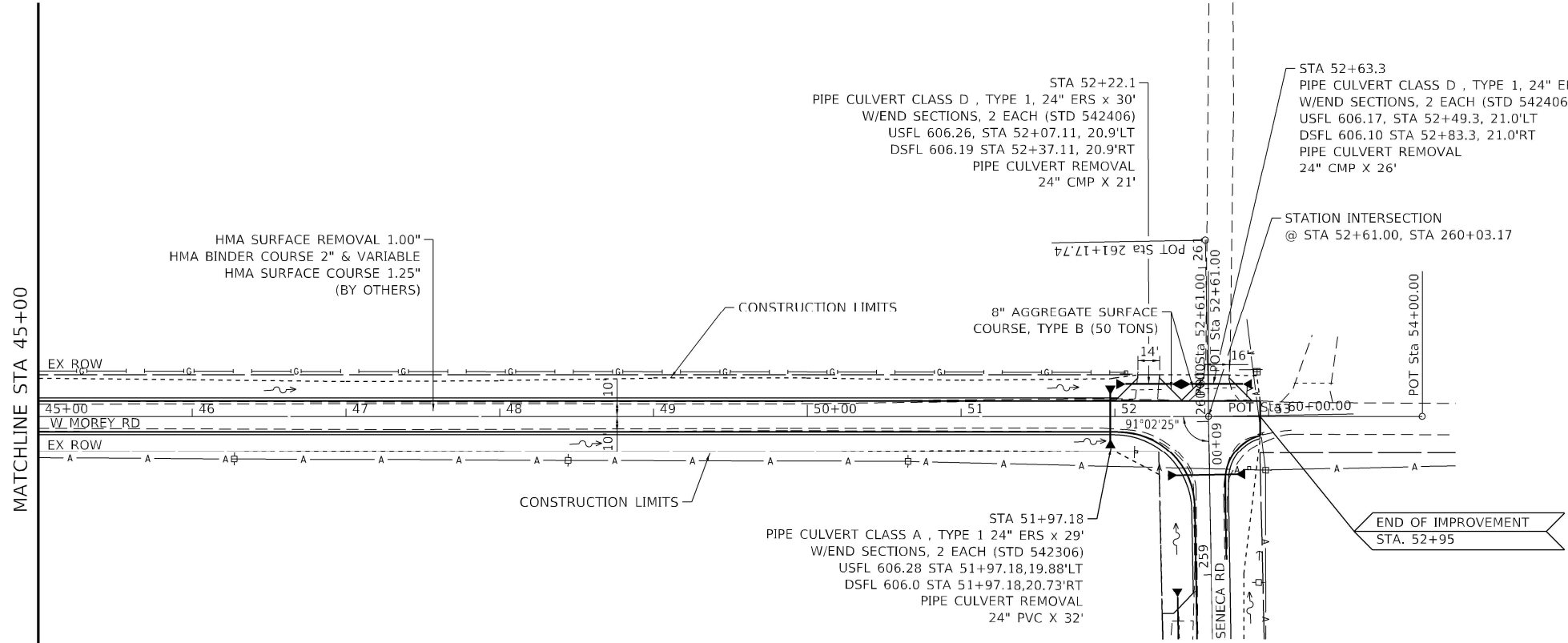
SCALE: 1" = 50' SHEET 3 OF 4 SHEETS STA. 30+00 TO STA. 45+00

ROUTE	SECTION	COUNTY	TOTAL SHEETS	SHEET NO.
TR 39/26	(TR 39 & TR 26)RS&W	GRUNDY	36	12
CONTRACT NO. 66N26				
ILLINOIS		FED. AID PROJECT		

PLAN	SURVEYED	DATE
	PLOTTED	
	ALIGNMENT CHECKED	
	GRADE CHECKED	
	STRUCTURE METADATA EDITED	
	NOTE BOOK NO.	
	FILE NAME	

PROFILE	SURVEYED	DATE
	PLOTTED	
	GRADES CHECKED	
	STRUCTURE METADATA EDITED	
	NOTE BOOK NO.	
	FILE NAME	

MODEL: Default
 FILE NAME: G:\Users\666358-18\1007-Morey Rd - I-5 S. E\Survey D\666026\Consultant\Drawings\2023\CAD_Sheets\0366726-shl-Propri 08.dwg



NOTE: PROPOSED PROFILE MATCHES EXISTING PLUS 2"



USER NAME = CHAMLIN	DESIGNED - DJD	REVISED -
	DRAWN - DAP	REVISED -
PLOT SCALE = 100.0000' / in.	CHECKED - DJD	REVISED -
PLOT DATE = 3/24/2023	DATE -	REVISED -

STATE OF ILLINOIS
 DEPARTMENT OF TRANSPORTATION

W MOREY ROAD

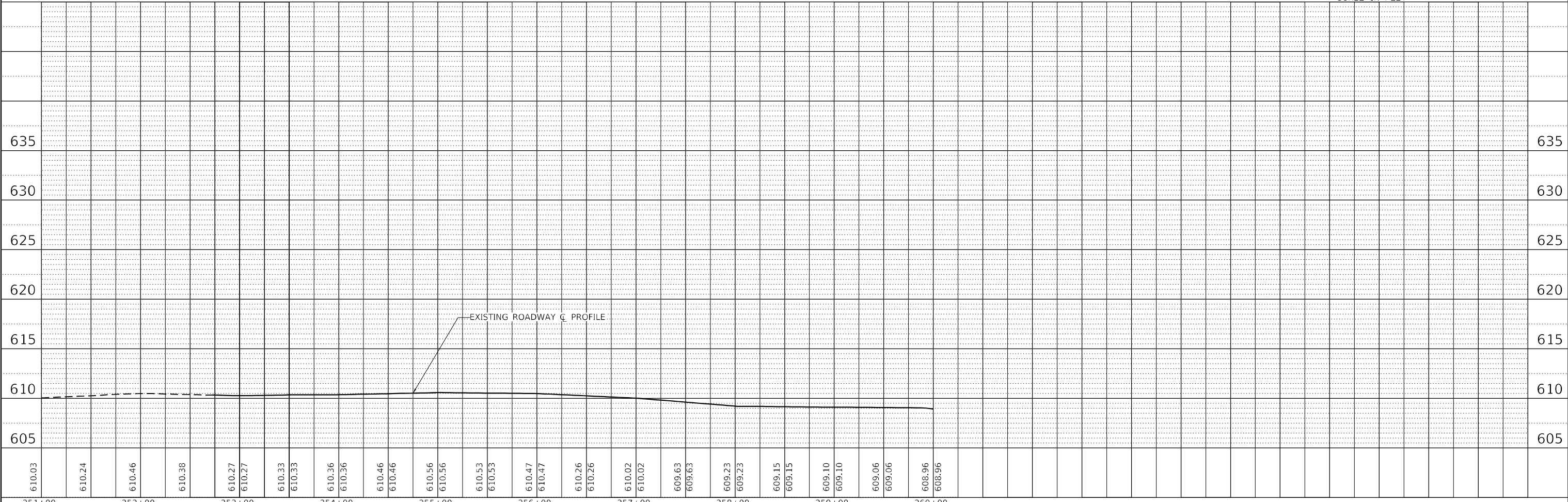
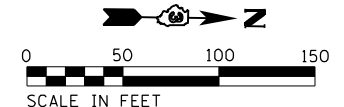
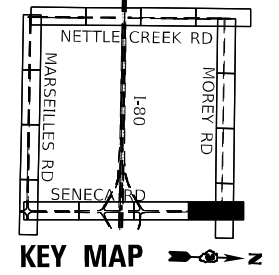
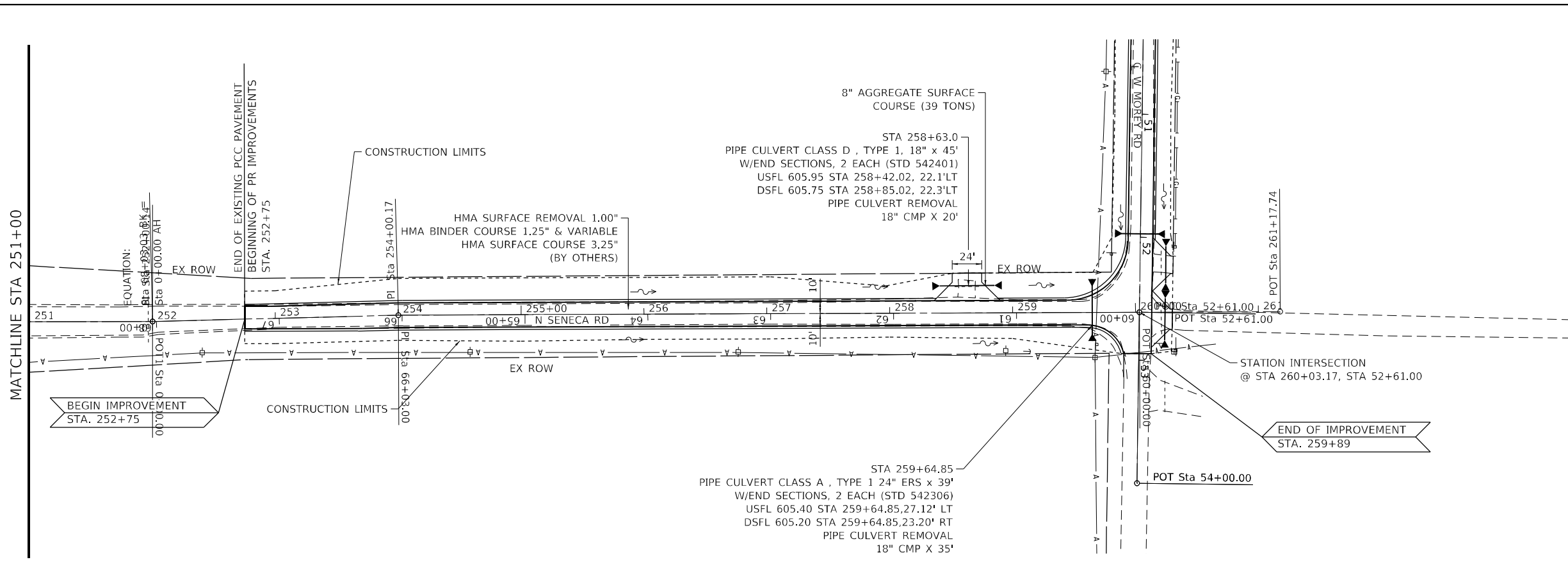
SCALE: 1" = 50' SHEET 4 OF 4 SHEETS STA. 45+00 TO STA. 53+00

RT.	SECTION	COUNTY	TOTAL SHEETS	SHEET NO.
TR 39/26	(TR 39 & TR 26)RS&W	GRUNDY	36	13
				CONTRACT NO. 66N26
				ILLINOIS FED. AID PROJECT

PLAN	SURVEYED	DATE
	PLOTTED	
	ALIGNED CHECKED	
	GRADE CHECKED	
	STRUCTURE NOTATIONS CHECKED	
	NOTE BOOK NO.	
	CADD FILE NAME	

PROFILE	SURVEYED	DATE
	PLOTTED	
	GRADES CHECKED	
	STRUCTURE NOTATIONS CHECKED	
	NOTE BOOK NO.	
	CADD FILE NAME	

MODEL: Default
 FILE NAME: G:\Users\666358-18\1007-4699-Rd-PS & E\Survey\0366026\Consultant\Drawings\2023\CAD_Sheets\0366026-sh-14.dwg

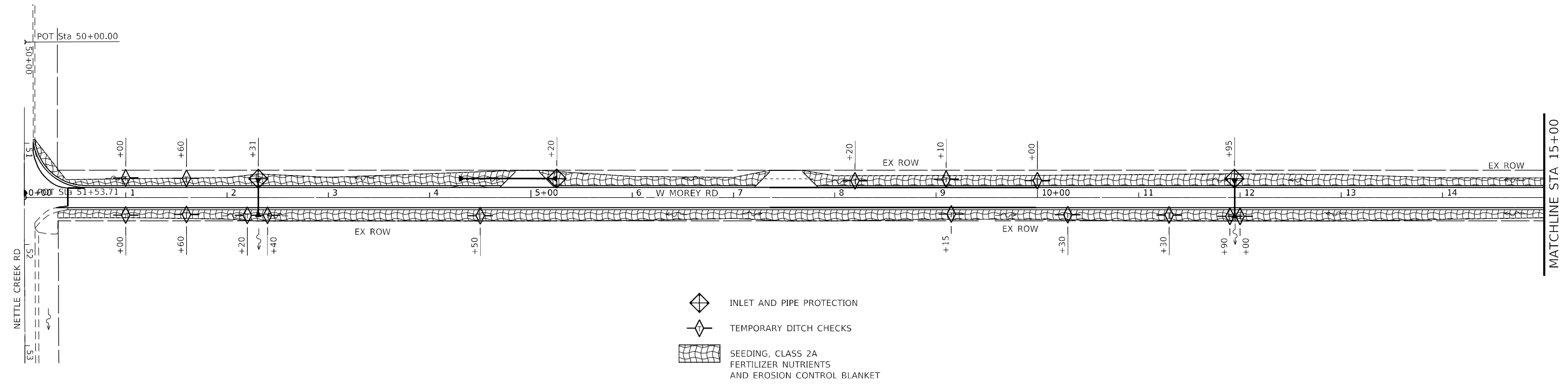





USER NAME = CHAMLIN	DESIGNED - DJD	REVISED -
	DRAWN - DAP	REVISED -
PLOT SCALE = 100,0000' / in.	CHECKED - DJD	REVISED -
PLOT DATE = 3/24/2023	DATE -	REVISED -

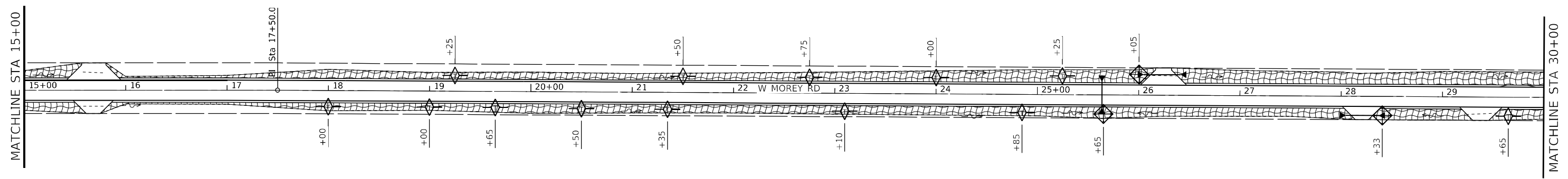
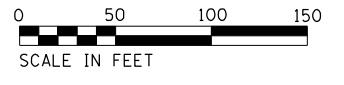
**STATE OF ILLINOIS
 DEPARTMENT OF TRANSPORTATION**

N SENECA RD
 SCALE: 1" = 50'
 SHEET 1 OF 1 SHEETS
 STA. 251+00 TO STA. 260+00

ROUTE	SECTION	COUNTY	TOTAL SHEETS	SHEET NO.
TR 39/26	(TR 39 & TR 26)RS&W	GRUNDY	36	14
CONTRACT NO. 66N62				
ILLINOIS FED. AID PROJECT				



-  INLET AND PIPE PROTECTION
-  TEMPORARY DITCH CHECKS
-  SEEDING, CLASS 2A
FERTILIZER NUTRIENTS
AND EROSION CONTROL BLANKET



MODEL: Default
 FILE NAME: C:\Users\Guller\66626\18 IDOT-Morey_Rd_-_PS & E\Survey\Drawings\66626\Consultant_Drawings\Chamlin_2023\CAD_Sheets\10766N26-eh-eros.dgn
 USER: Guller



USER NAME = CHAMLIN	DESIGNED - DJD	REVISED -
	DRAWN - NV	REVISED -
PLOT SCALE = --	CHECKED - DJD	REVISED -
PLOT DATE = --	DATE -	REVISED -

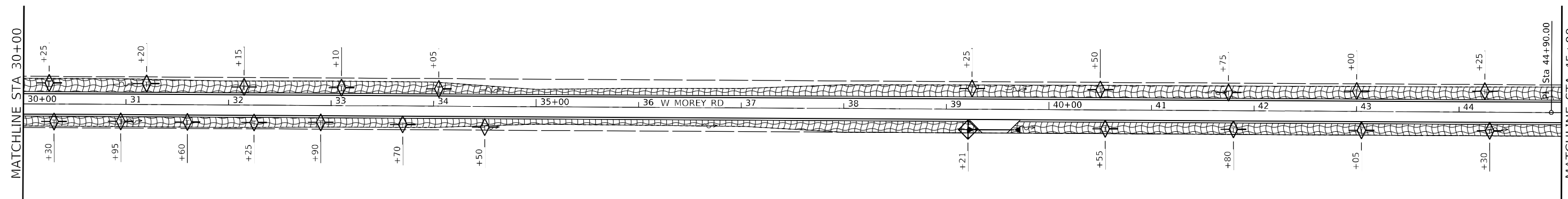
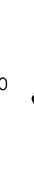
STATE OF ILLINOIS
DEPARTMENT OF TRANSPORTATION




EROSION CONTROL AND LANDSCAPING PLAN

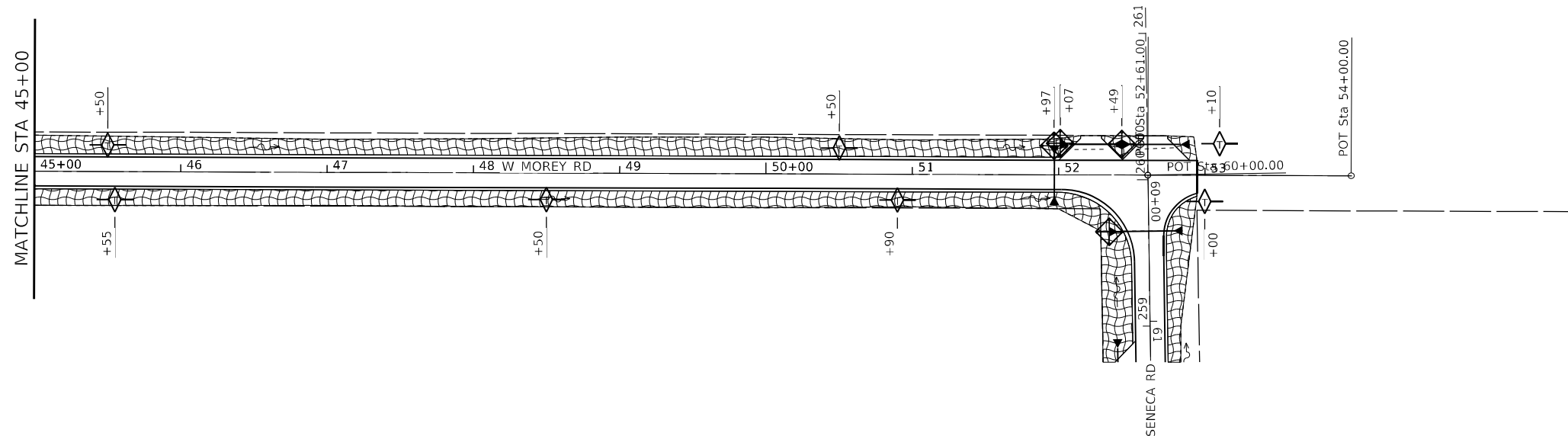

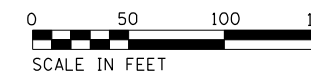
SCALE: 1"=50' SHEET 1 OF 3 SHEETS STA. TO STA.

RTE.	SECTION	COUNTY	TOTAL SHEETS	SHEET NO.
TR 39/26	(TR 39 & TR 26)RS&W	GRUNDY	36	15
CONTRACT NO. 66N26				

ILLINOIS FED. AID PROJECT



-  INLET AND PIPE PROTECTION
-  TEMPORARY DITCH CHECKS
-  SEEDING, CLASS 2A
FERTILIZER NUTRIENTS
AND EROSION CONTROL BLANKET



**STATE OF ILLINOIS
DEPARTMENT OF TRANSPORTATION**

EROSION CONTROL AND LANDSCAPING PLAN

SCALE: 1"=50' SHEET 2 OF 3 SHEETS STA. TO STA.

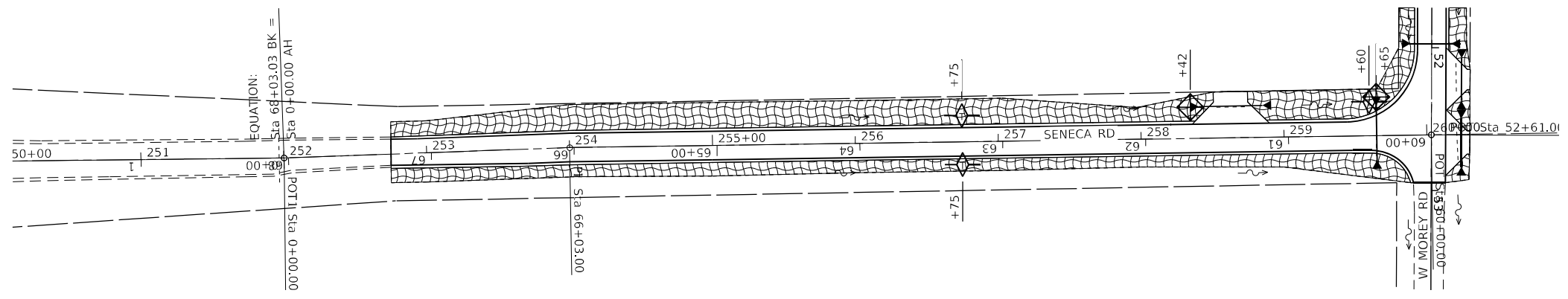
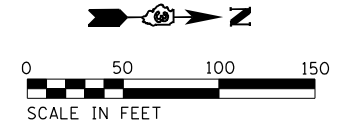
RTE.	SECTION	COUNTY	TOTAL SHEETS	SHEET NO.
TR 39/26	(TR 39 & TR 26)RS&W	GRUNDY	36	16
CONTRACT NO. 66N26				




ILLINOIS FED. AID PROJECT

MODEL: D:\default
FILE NAME: G:\Users\GJL\Documents\Consultant_Data\Chamlin_2023\CAD_Sheet1\0766N26_sht-eros.dgn



USER NAME = CHAMLIN	DESIGNED - DJD	REVISED -
PLOT SCALE = --	DRAWN - NV	REVISED -
PLOT DATE = --	CHECKED - DJD	REVISED -
	DATE -	REVISED -



-  INLET AND PIPE PROTECTION
-  TEMPORARY DITCH CHECKS
-  SEEDING, CLASS 2A
FERTILIZER NUTRIENTS
AND EROSION CONTROL BLANKET

MODEL: D:\p\h\l
 FILE NAME: G:\Users\jchamlin\OneDrive\Documents\Chamlin_2023\CAD_Sheet\1066626_sht-eros.dgn



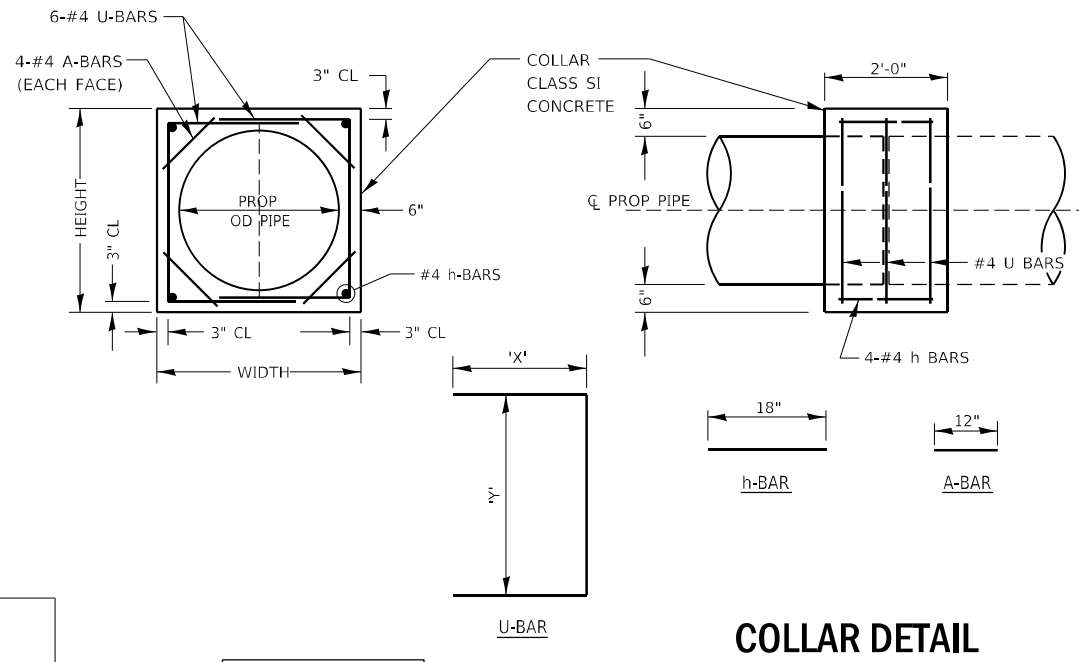
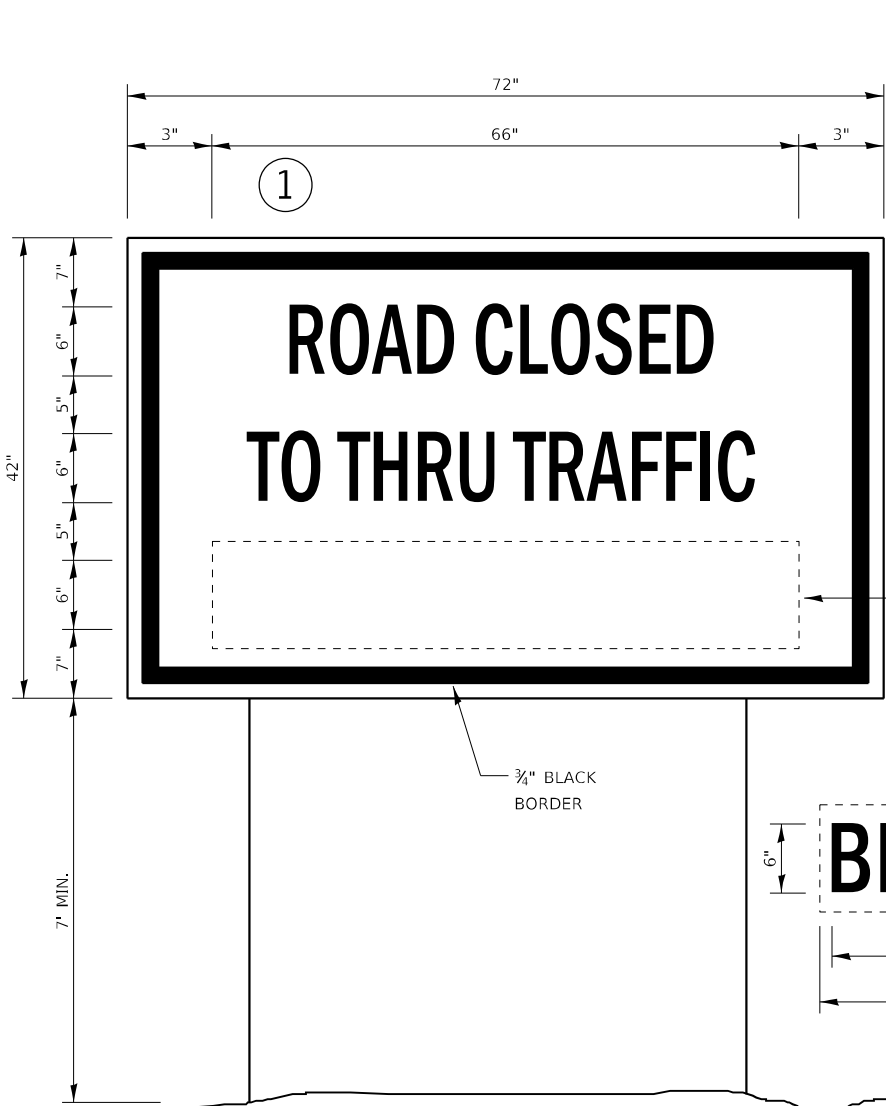
USER NAME = CHAMLIN	DESIGNED - DJD	REVISED -
	DRAWN - NV	REVISED -
PLOT SCALE = --	CHECKED - DJD	REVISED -
PLOT DATE = --	DATE -	REVISED -

**STATE OF ILLINOIS
 DEPARTMENT OF TRANSPORTATION**

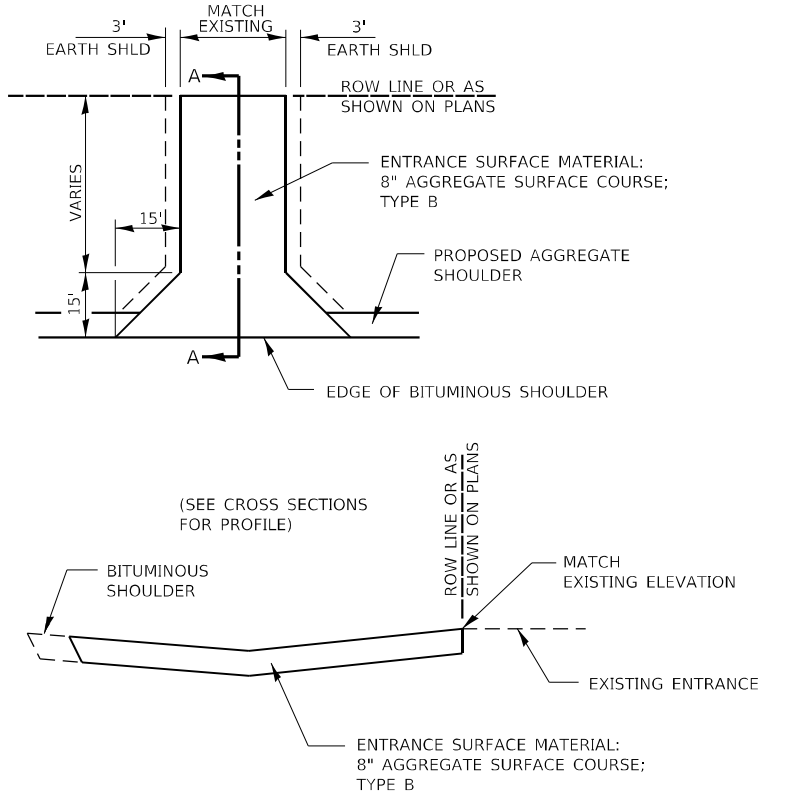
EROSION CONTROL AND LANDSCAPING PLAN

SCALE: 1"=50' SHEET 3 OF 3 SHEETS STA. TO STA.

RTE.	SECTION	COUNTY	TOTAL SHEETS	SHEET NO.
TR 39/26	(TR 39 & TR 26)RS&W	GRUNDY	36	17
CONTRACT NO. 66N26				
ILLINOIS FED. AID PROJECT				



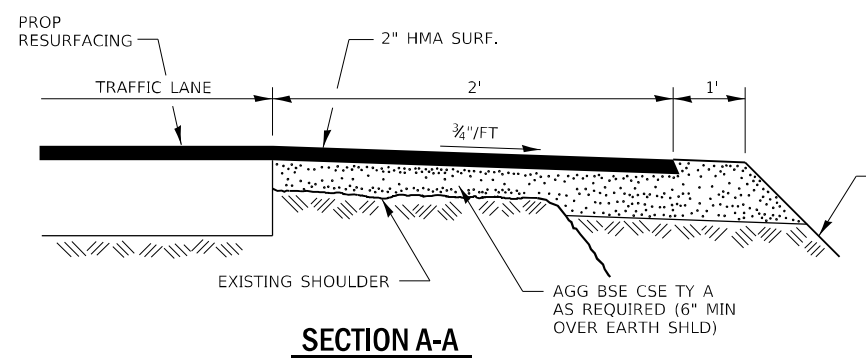
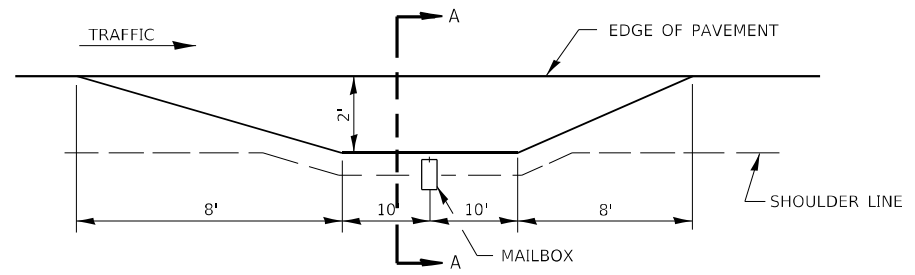
CONCRETE COLLAR												
LOCATION	CULVERT SIZE	COLLAR		A-BAR		U-BAR		h-BAR		CONCRETE COLLAR CU YD	REINFORCEMENT BARS POUND	
		WIDTH IN	HEIGHT IN	LENGTH IN	#	'X' IN	'Y' IN	LENGTH IN	#			
MOREY ROAD												
STA 2+31.0	18" EQRS	40.5	31.5	12	8	23.25	25.5	6	18	4	0.43	34
STA 11+94.7	18" EQRS	40.5	31.5	12	8	23.25	25.5	6	18	4	0.43	34
STA 25+63.8	18" EQRS	40.5	31.5	12	8	23.25	25.5	6	18	4	0.43	34
STA 51+97.2	24" EQRS	40.5	31.5	12	8	23.25	25.5	6	18	4	0.56	39
SENECA ROAD												
STA 259+64.9	24" EQRS	40.5	31.5	12	8	23.25	25.5	6	18	4	0.56	39
										TOTAL	2.4	180



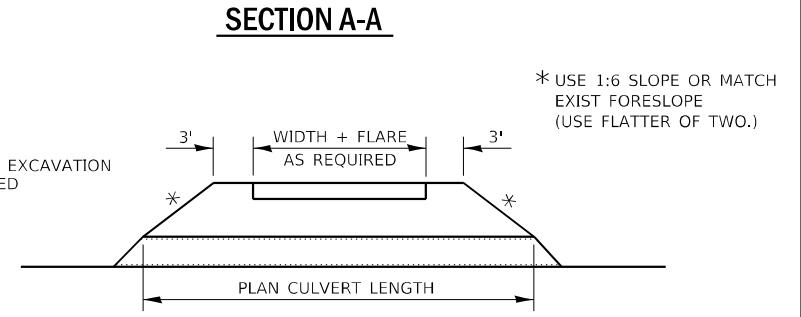
TEMPORARY INFORMATION SIGNING

NOTES:

- USE 6" D BLACK LETTERING ON FLUORESCENT ORANGE BACKGROUND.
- ERECT SIGNS AT LOCATIONS IN ADVANCE OF THE "ROAD CONSTRUCTION AHEAD" SIGNS AS DIRECTED BY THE ENGINEER.
- ERECT SIGN ① WITH INSTALLED PANEL ② A MINIMUM OF ONE WEEK PRIOR TO THE START OF THE ROAD CLOSURE.
- REMOVE PANEL ② ON THAT DATE.
- SEE SPECIAL PROVISION "TEMPORARY INFORMATION SIGNING" FOR ADDITIONAL INFORMATION.
- WILL BE PAID FOR PER SQ FT AS "TEMPORARY INFORMATION SIGNING". EACH SIGN = 21 SQ FT AND THE DATE PANEL ② WILL NOT BE MEASURED SEPARATELY FOR PAYMENT.



MAILBOX TURNOUT DETAILS



FIELD ENTRANCE DETAIL

MODEL: D:\p\chamlin\66626\66626.dwg; FILE NAME: C:\Users\chamlin\Documents\66626\66626.dwg; USER: chamlin; DATE: 10/26/2023; TIME: 10:26:00 AM; PLOT SCALE: 1/8" = 1'-0"; PLOT DATE: 10/26/2023; PLOT TIME: 10:26:00 AM; PROJECT: 66626; SHEET: 1 OF 1; SCALE: 1/8" = 1'-0"; SHEET NO.: 1 OF 1; SHEETS: 1; STA.: TO STA.; COUNTY: GRUNDY; CONTRACT NO.: 66N26; ILLINOIS FED. AID PROJECT



USER NAME = CHAMLIN	DESIGNED - DJD	REVISED -
	DRAWN - NV	REVISED -
PLOT SCALE = --	CHECKED - DJD	REVISED -
PLOT DATE = --	DATE -	REVISED -

**STATE OF ILLINOIS
DEPARTMENT OF TRANSPORTATION**

DETAILS

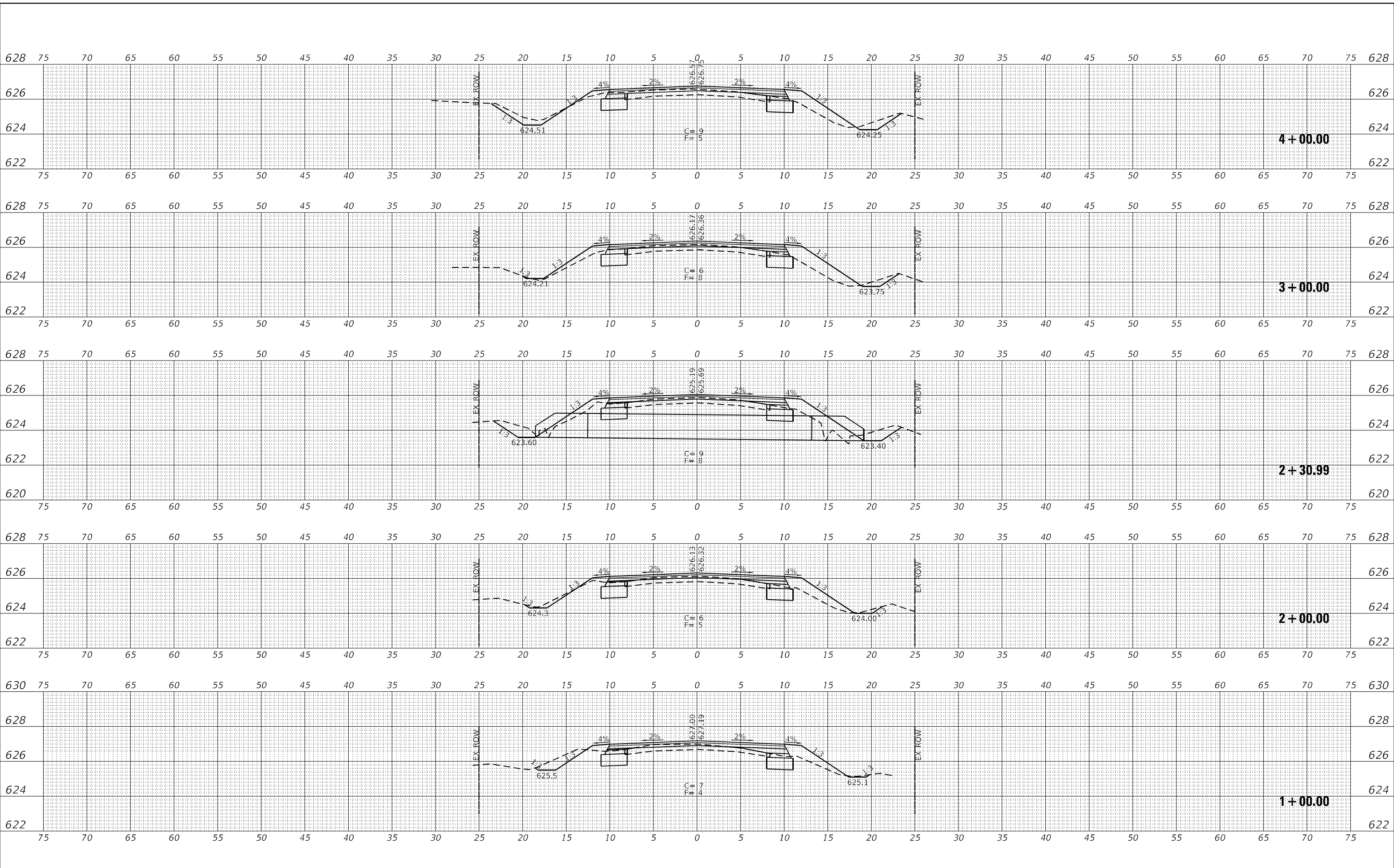
SCALE: SHEET 1 OF 1 SHEETS STA. TO STA.

ROUTE	SECTION	COUNTY	TOTAL SHEETS	SHEET NO.
TR 39/26	(TR 39 & TR 26)RS&W	GRUNDY	36	18
CONTRACT NO. 66N26				

DATE	
BY	
FINAL SURVEY	SURVEYED
NOTE BOOK	PLOTTED
NO.	TEMPLATE
	AREAS CHECKED

DATE	
BY	
ORIGINAL SURVEY	SURVEYED
NOTE BOOK	PLOTTED
NO.	TEMPLATE
	AREAS CHECKED

MODEL: F:\CL_Memory
 FILE NAME: G:\Users\66655-18 [DOT-Henry Rd - PS & E]_urvey D:\58079\consult\Print\Draw\Chamlin_2023\CAD_Sheets\366126\sh12-366126.dwg



USER NAME = CHAMLIN
 PLOT SCALE = 10,0000' / in.
 PLOT DATE = 3/24/2023

DESIGNED - DJD
 DRAWN - DAP
 CHECKED - DJD
 DATE -

REVISED -
 REVISED -
 REVISED -
 REVISED -

**STATE OF ILLINOIS
 DEPARTMENT OF TRANSPORTATION**

**W MOREY RD
 CROSS SECTION**

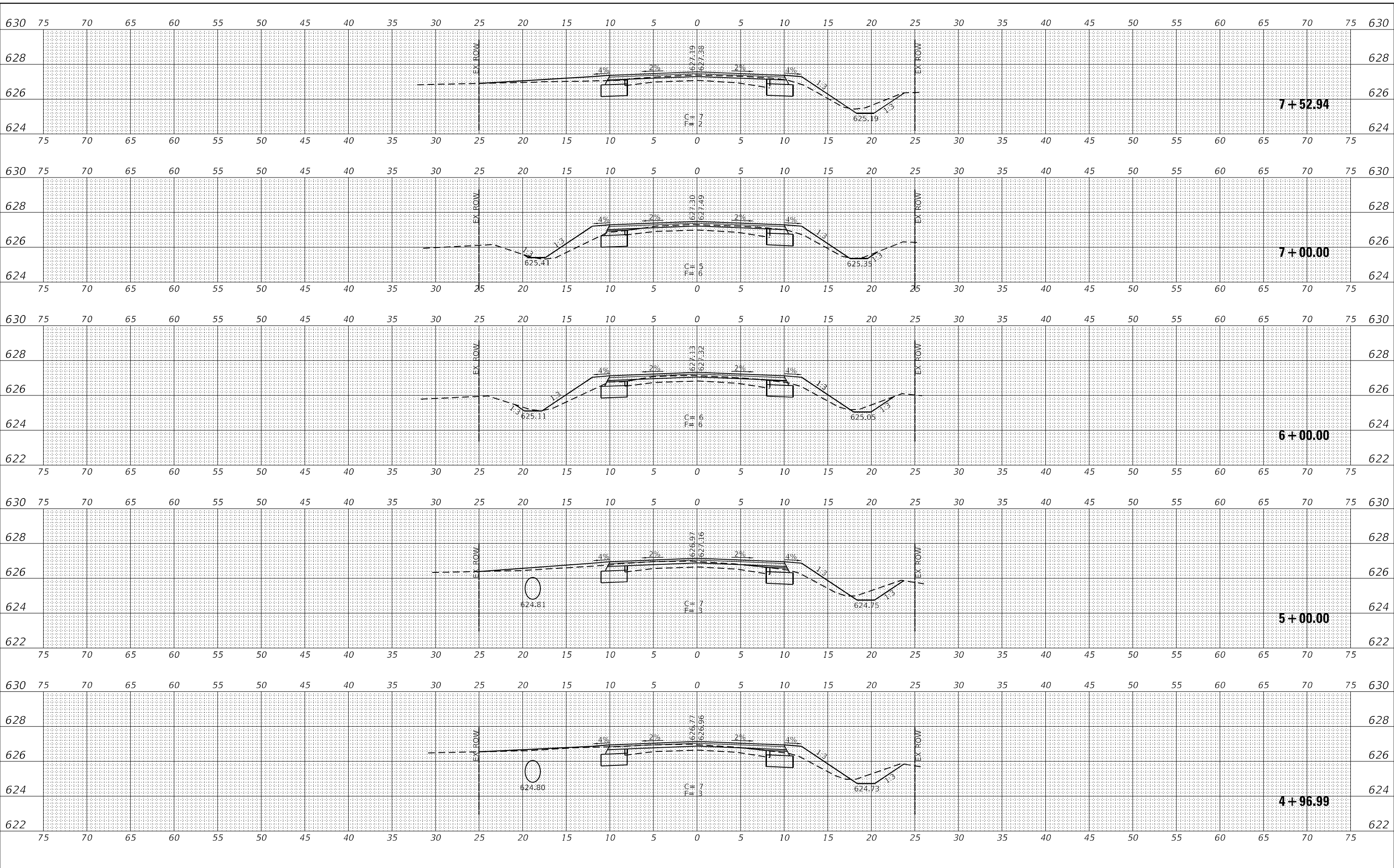
SCALE: SHEET 1 OF 18 SHEETS STA. 1+00.00 TO STA. 4+00.00

RT.	SECTION	COUNTY	TOTAL SHEETS	SHEET NO.
TR 39/26	(TR 39 & TR 26)RS&W	GRUNDY	36	19
CONTRACT NO. 66N26				
ILLINOIS		FED. AID PROJECT		

DATE	
BY	
FINAL SURVEY	SURVEYED
NOTE BOOK	PLOTTED
NO.	TEMPLATE
	AREAS CHECKED

DATE	
BY	
ORIGINAL SURVEY	SURVEYED
NOTE BOOK	PLOTTED
NO.	TEMPLATE
	AREAS CHECKED

MODEL: F:\CL_Memory
 FILE NAME: G:\Users\66655-16 [DOT-Hirey Rd - PS & E]_urvey D358079.con\Point Data\Chamlin_2023\CAD_Sheet\0366\0366\26sh12-Sections.dgn



USER NAME = CHAMLIN
 PLOT SCALE = 10,0000' / in.
 PLOT DATE = 3/24/2023

DESIGNED - DJD
 DRAWN - DAP
 CHECKED - DJD
 DATE -

REVISED -
 REVISED -
 REVISED -
 REVISED -

**STATE OF ILLINOIS
 DEPARTMENT OF TRANSPORTATION**

**W MOREY RD
 CROSS SECTION**

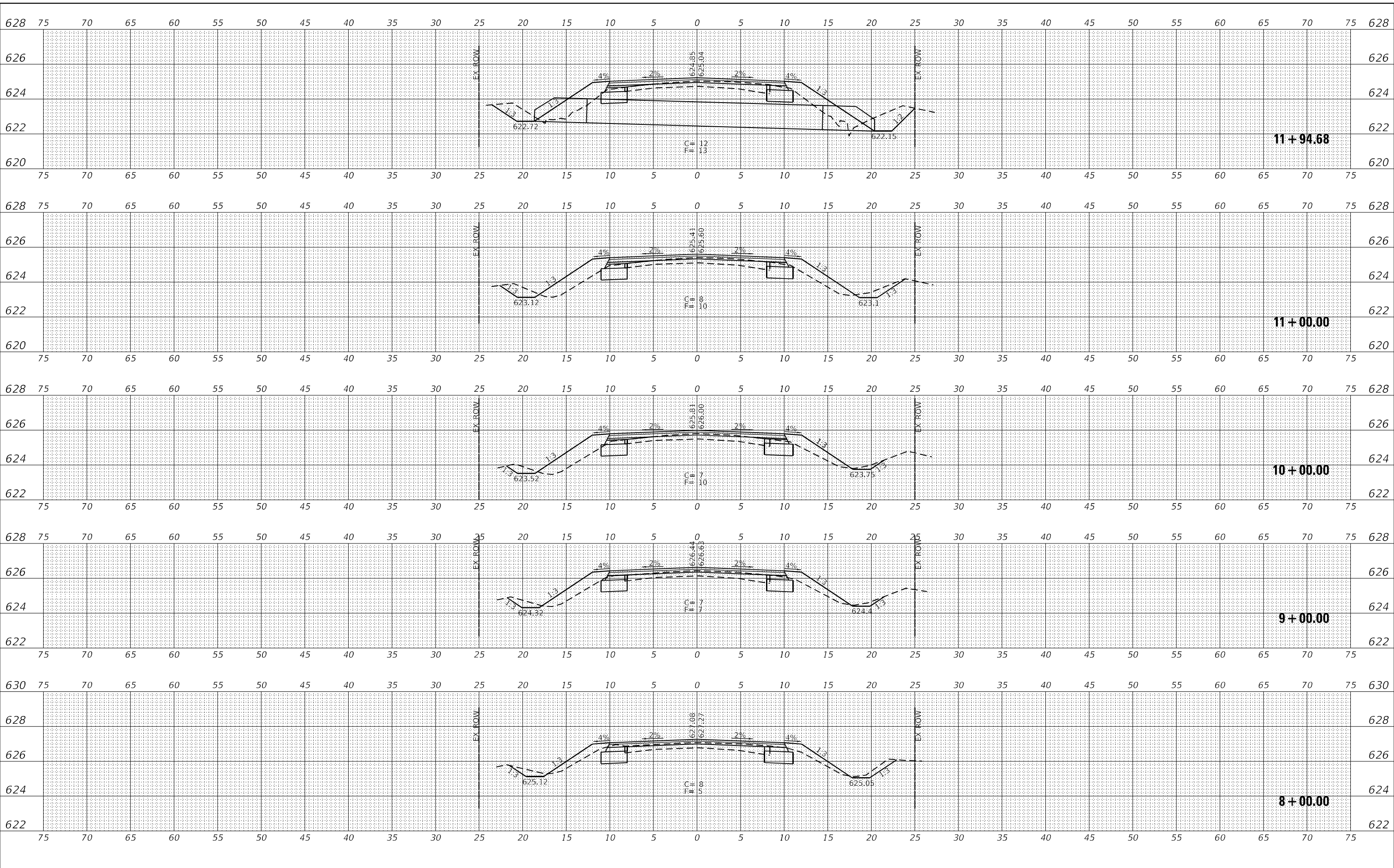
SCALE: SHEET 2 OF 18 SHEETS STA. 4+96.99 TO STA. 7+52.94

RT. TR 39/26	SECTION (TR 39 & TR 26)RS&W	COUNTY GRUNDY	TOTAL SHEETS 36	SHEET NO. 20
CONTRACT NO. 66N26			ILLINOIS FED. AID PROJECT	

FINAL SURVEY	SURVEYED	DATE
NOTE BOOK	PLOTTED	BY
NO.	TEMPLATE	
	AREAS CHECKED	

ORIGINAL SURVEY	SURVEYED	DATE
NOTE BOOK	PLOTTED	BY
NO.	TEMPLATE	
	AREAS CHECKED	

MODEL: F:\CLM\mry
 FILE NAME: G:\Users\66655-18\DOT-Hwy Rd - PS & E\Survey\258979\cont\Print\Draw\Chamlin_2023\CAD_Sheet\10366126\sh12-sections.dwg



USER NAME = CHAMLIN
 PLOT SCALE = 10,0000 * / in.
 PLOT DATE = 3/24/2023

DESIGNED - DJD
 DRAWN - DAP
 CHECKED - DJD
 DATE -

REVISED -
 REVISED -
 REVISED -
 REVISED -

**STATE OF ILLINOIS
 DEPARTMENT OF TRANSPORTATION**

**W MOREY RD
 CROSS SECTION**

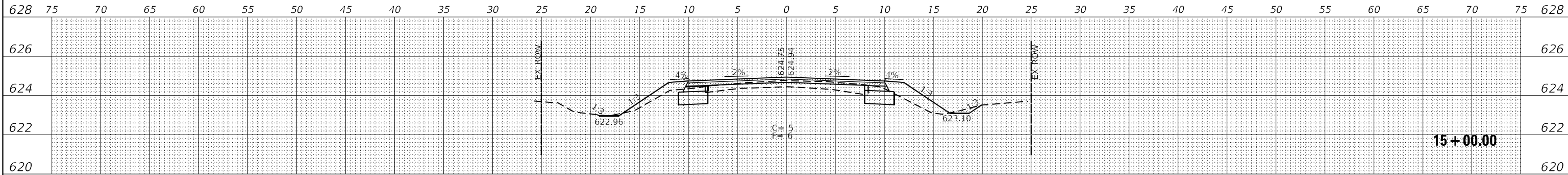
SCALE: SHEET 3 OF 18 SHEETS STA. 8+00.00 TO STA. 11+94.68

RT.	SECTION	COUNTY	TOTAL SHEETS	SHEET NO.
TR 39/26	(TR 39 & TR 26)RS&W	GRUNDY	36	21
CONTRACT NO. 66N26				
ILLINOIS FED. AID PROJECT				

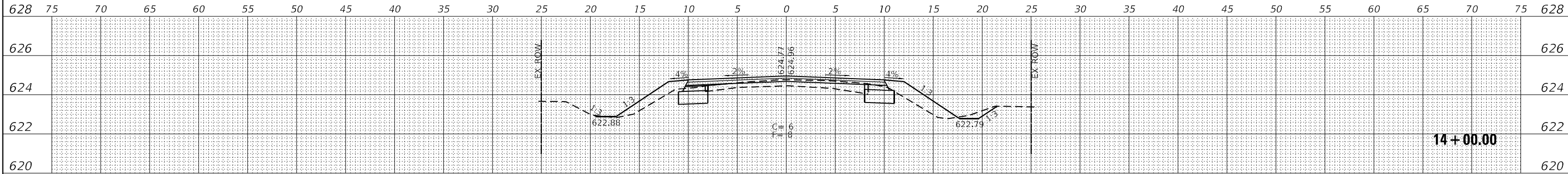
DATE	
BY	
SURVEYED	
PLOTTED	
TEMPLATE	
NOTE BOOK	
AREAS CHECKED	
NO.	

DATE	
BY	
SURVEYED	
PLOTTED	
TEMPLATE	
NOTE BOOK	
AREAS CHECKED	
NO.	

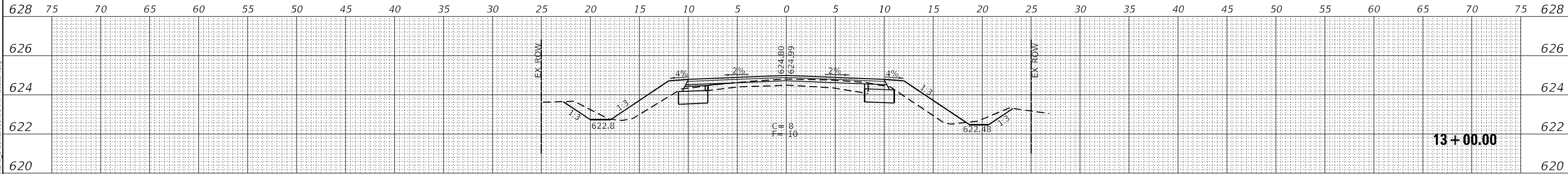
MODEL: F:\CL_Memory
FILE NAME: G:\Users\666556-16 [DOT-Haley Rd - PS & E]-Survey D:\58979\conform\Print Data\Chamlin_2023\CAD_Sheet\1266126612_Section.dgn



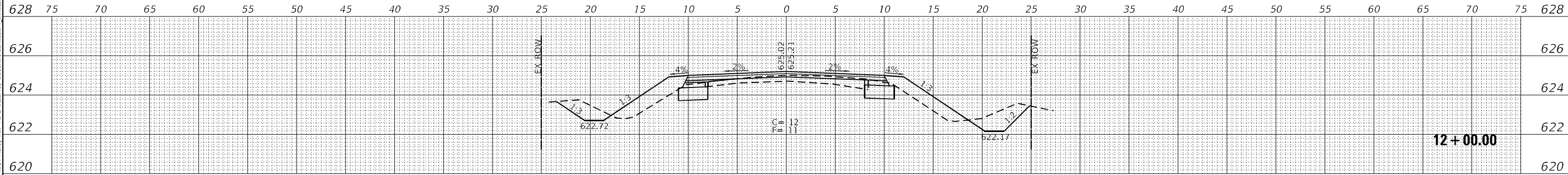
15+00.00



14+00.00



13+00.00



12+00.00



USER NAME = CHAMLIN
DESIGNED - DJD
DRAWN - DAP
PLOT SCALE = 1/16" = 10,000' / 1"
PLOT DATE = 3/24/2023

DESIGNED - DJD
DRAWN - DAP
CHECKED - DJD
DATE -

REVISED -
REVISED -
REVISED -
REVISED -

STATE OF ILLINOIS
DEPARTMENT OF TRANSPORTATION

W MOREY RD
CROSS SECTION

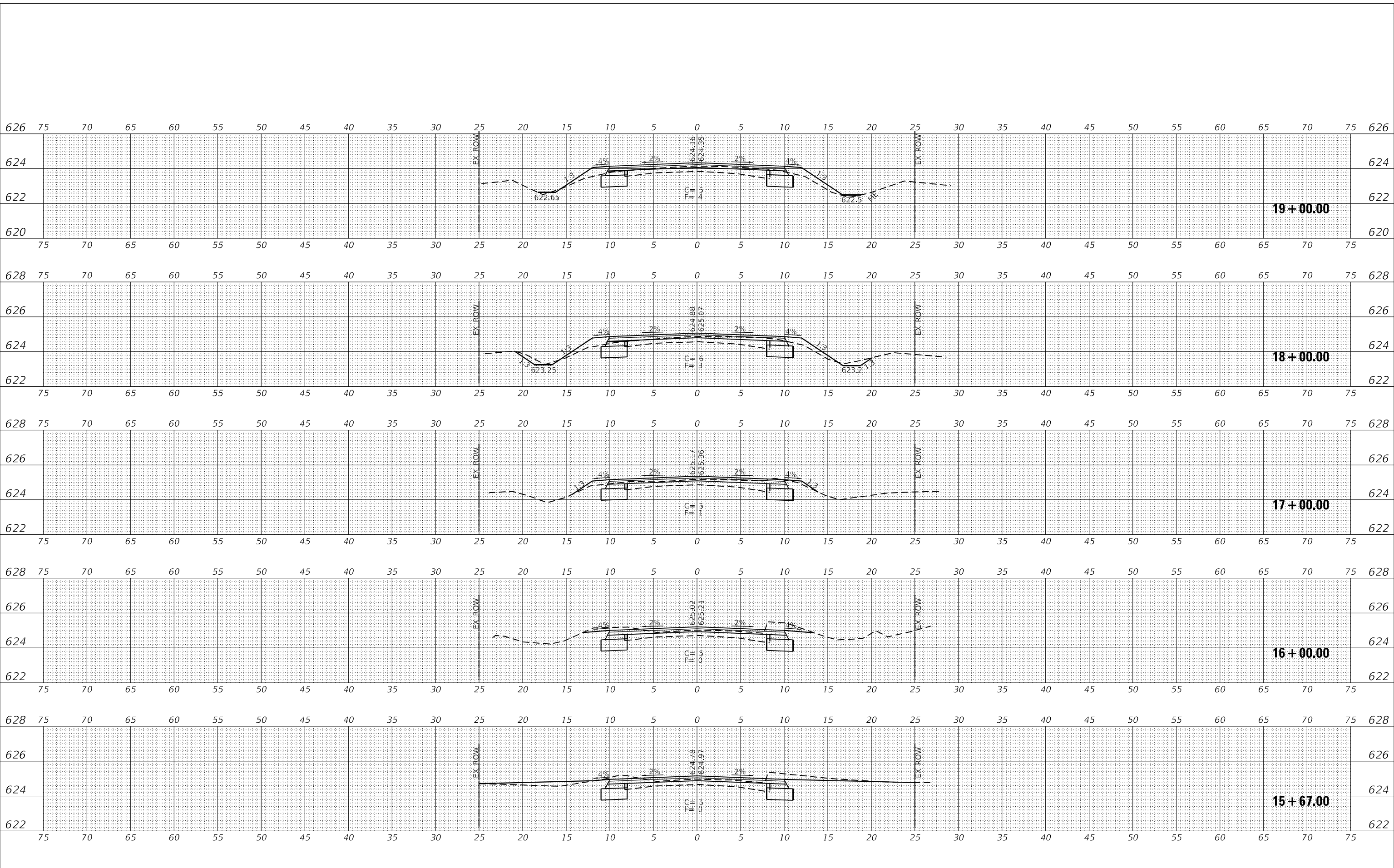
SCALE: SHEET 4 OF 18 SHEETS STA. 12+00.00 TO STA. 15+00.00

DATE	SECTION	COUNTY	TOTAL SHEETS	SHEET NO.
TR 39/26	(TR 39 & TR 26)RS&W	GRUNDY	36	22
CONTRACT NO. 66N26				
ILLINOIS		FED. AID PROJECT		

DATE	
BY	
SURVEYED	
PLOTTED	
TEMPLATE	
AREAS CHECKED	
AREAS CHECKED	
FINAL SURVEY NO.	
NOTE BOOK NO.	

DATE	
BY	
SURVEYED	
PLOTTED	
TEMPLATE	
AREAS CHECKED	
AREAS CHECKED	
ORIGINAL SURVEY NO.	
NOTE BOOK NO.	

MODEL: F:\CL_Memory
 FILE NAME: G:\Users\66655-18 [DOT-Morey Rd - PS & E]_Survey D58929\consult\port\Draw\Chamlin_2023\CAD_Sheets\19+00\19+00-26\19+00-26.dwg



USER NAME = CHAMLIN
 PLOT SCALE = 10,0000' / in.
 PLOT DATE = 3/24/2023

DESIGNED - DJD
 DRAWN - DAP
 CHECKED - DJD
 DATE -

REVISED -
 REVISED -
 REVISED -
 REVISED -

STATE OF ILLINOIS
 DEPARTMENT OF TRANSPORTATION

W MOREY RD
 CROSS SECTION

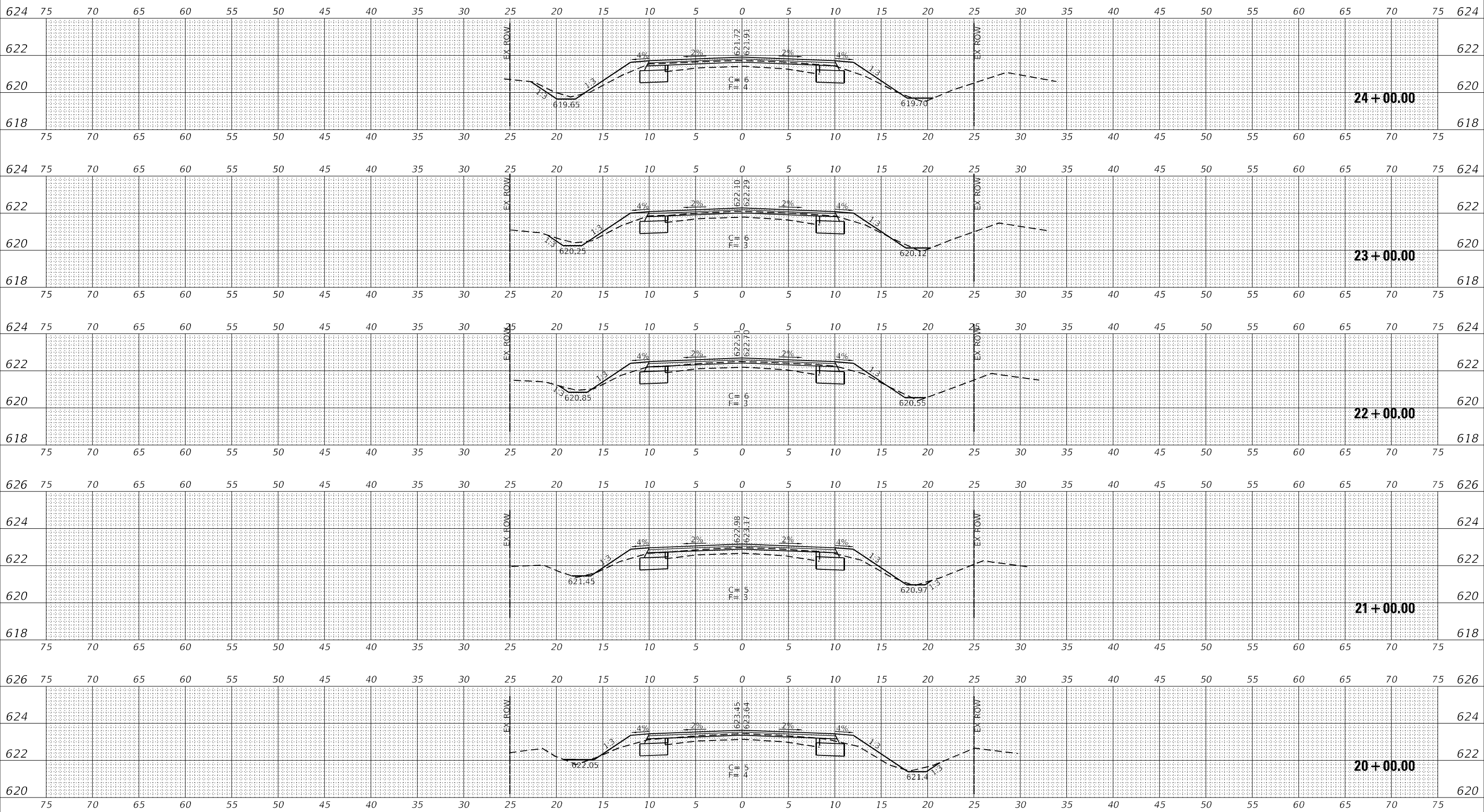
SCALE: SHEET 5 OF 18 SHEETS STA. 15+67.00 TO STA. 19+00.00

RT.	SECTION	COUNTY	TOTAL SHEETS	SHEET NO.
TR 39/26	(TR 39 & TR 26)RS&W	GRUNDY	36	23
CONTRACT NO. 66N26			ILLINOIS FED. AID PROJECT	

DATE	
BY	
FINAL SURVEY	SURVEYED
NOTE BOOK	PLOTTED
NO.	TEMPLATE
	AREAS CHECKED

DATE	
BY	
ORIGINAL SURVEY	SURVEYED
NOTE BOOK	PLOTTED
NO.	TEMPLATE
	AREAS CHECKED

MODEL: F:\CL_Memory
 FILE NAME: G:\Users\66655-16 [DOT-Henry Rd - PS & E-Survey] D:\58079\consult\port\Draw\Chamlin_2023\CAD_Sheets\266126\sh26-Section.dgn



USER NAME = CHAMLIN
 PLOT SCALE = 10,0000' / in.
 PLOT DATE = 3/24/2023

DESIGNED - DJD
 DRAWN - DAP
 CHECKED - DJD
 DATE -

REVISED -
 REVISED -
 REVISED -
 REVISED -

**STATE OF ILLINOIS
 DEPARTMENT OF TRANSPORTATION**

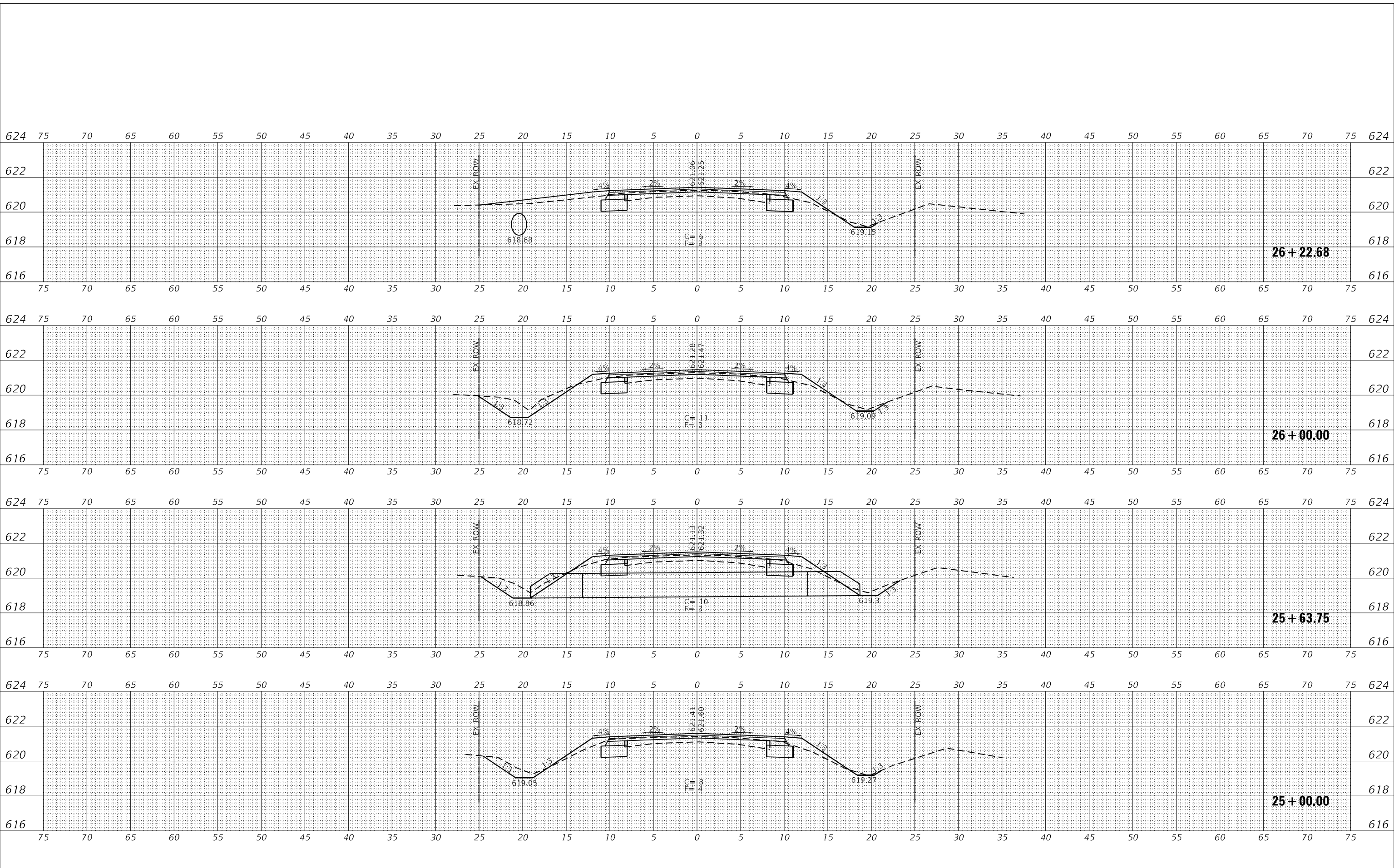
**W MOREY RD
 CROSS SECTION**
 SCALE: SHEET 6 OF 18 SHEETS STA. 20+00.00 TO STA. 24+00.00

RT.	SECTION	COUNTY	TOTAL SHEETS	SHEET NO.
TR 39/26	(TR 39 & TR 26)RS&W	GRUNDY	36	24
CONTRACT NO. 66N26				
ILLINOIS FED. AID PROJECT				

DATE	
BY	
SURVEYED	
PLOTTED	
TEMPLATE	
NOTE BOOK	
AREAS CHECKED	
NO.	

DATE	
BY	
SURVEYED	
PLOTTED	
TEMPLATE	
NOTE BOOK	
AREAS CHECKED	
NO.	

MODEL: F:\CL_Memory
 FILE NAME: G:\Users\666535-18 [DOT-Morey Rd - PS & E\Survey D\58079\cont\Print Data\Chamlin_2023\CAD_Sheets\266126\sh26-Section.dgn



USER NAME = CHAMLIN
 PLOT SCALE = 10,0000' / in.
 PLOT DATE = 3/24/2023

DESIGNED - DJD
 DRAWN - DAP
 CHECKED - DJD
 DATE -

REVISED -
 REVISED -
 REVISED -
 REVISED -

**STATE OF ILLINOIS
 DEPARTMENT OF TRANSPORTATION**

**W MOREY RD
 CROSS SECTION**

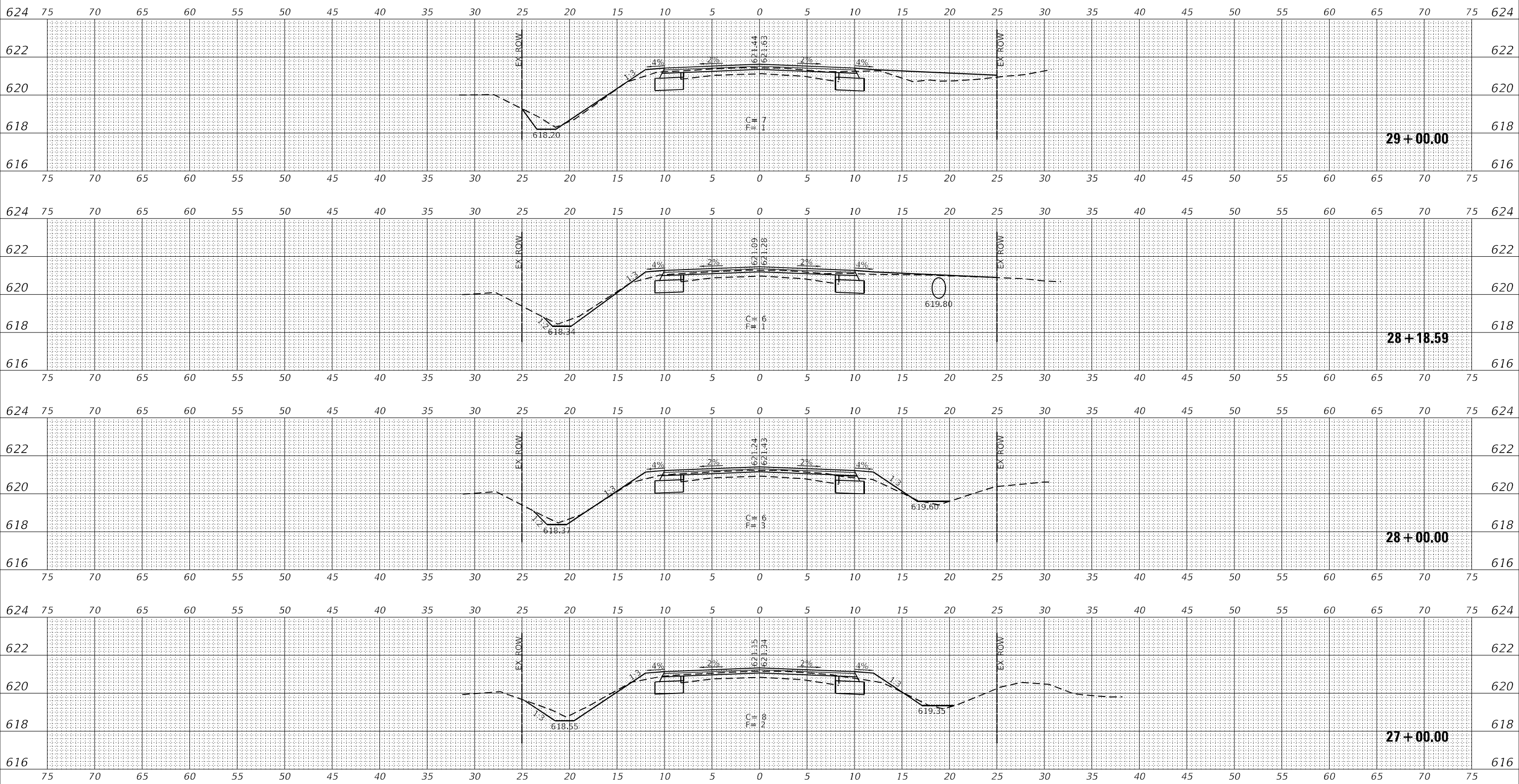
SCALE: SHEET 7 OF 18 SHEETS STA. 25+00.00 TO STA. 26+22.68

RT.	SECTION	COUNTY	TOTAL SHEETS	SHEET NO.
TR 39/26	(TR 39 & TR 26)RS&W	GRUNDY	36	25
CONTRACT NO. 66N26				
ILLINOIS FED. AID PROJECT				

DATE	
BY	
SURVEYED	
PLOTTED	
TEMPLATE	
NOTE BOOK	
AREAS CHECKED	
NO.	

DATE	
BY	
SURVEYED	
PLOTTED	
TEMPLATE	
NOTE BOOK	
AREAS CHECKED	
NO.	

MODEL: F:\CL\Henry
 FILE NAME: G:\Users\66655-18 [DOT-Henry Rd - PS & E\Survey\285979\cont\Print\Draw\Chamlin_2023\CAD_Sheet\285979\285979-Section8.dwg



USER NAME = CHAMLIN
 PLOT SCALE = 10,0000' / in.
 PLOT DATE = 3/24/2023

DESIGNED - DJD
 DRAWN - DAP
 CHECKED - DJD
 DATE -

REVISED -
 REVISED -
 REVISED -
 REVISED -

**STATE OF ILLINOIS
 DEPARTMENT OF TRANSPORTATION**

**W MOREY RD
 CROSS SECTION**

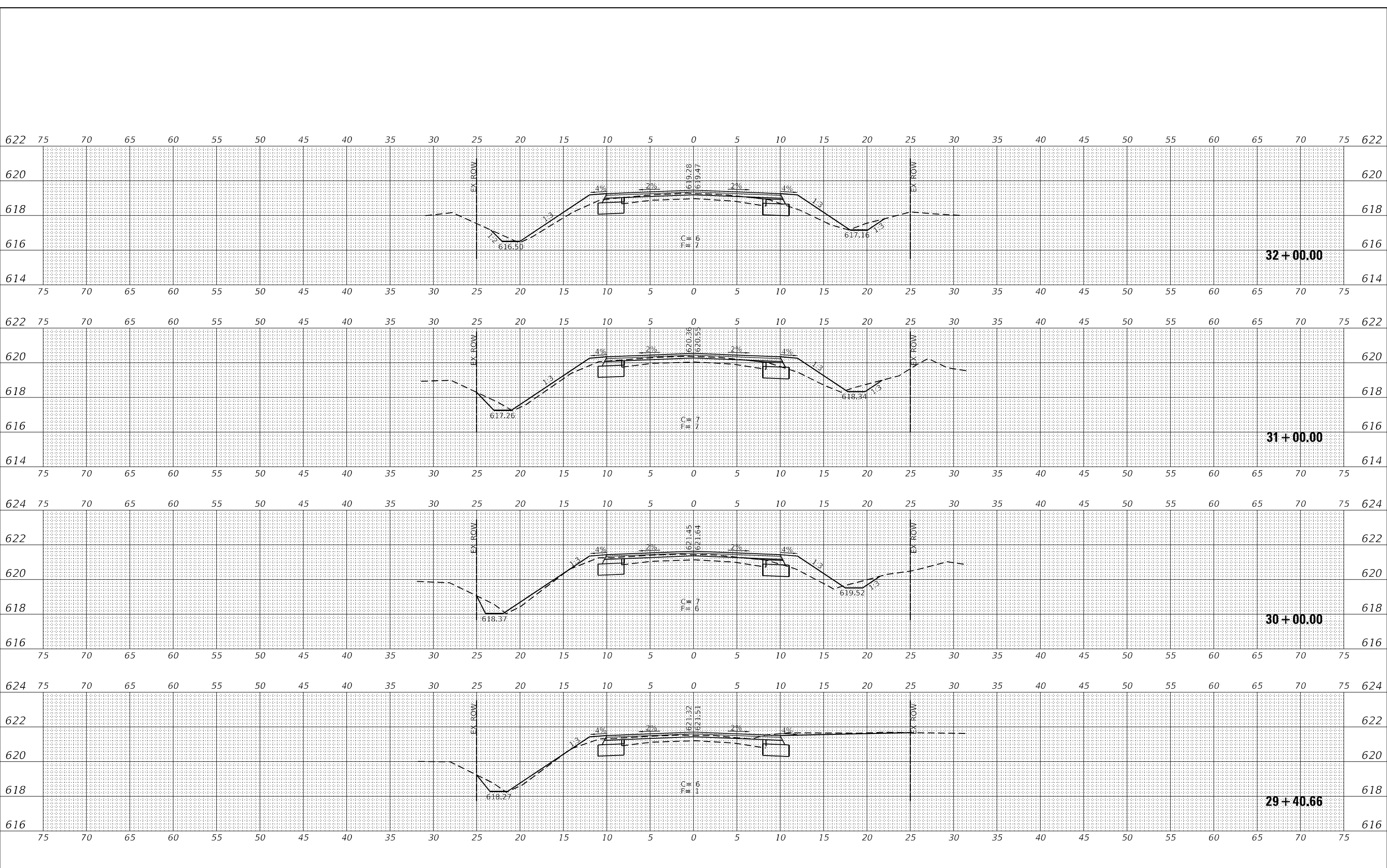
SCALE: SHEET 8 OF 18 SHEETS STA. 27+00.00 TO STA. 29+00.00

RT.	SECTION	COUNTY	TOTAL SHEETS	SHEET NO.
TR 39/26	(TR 39 & TR 26)RS&W	GRUNDY	36	26
CONTRACT NO. 66N26			ILLINOIS FED. AID PROJECT	

DATE	
BY	
SURVEYED	
PLOTTED	
TEMPLATE	
NOTE BOOK	
AREAS CHECKED	
NO.	

DATE	
BY	
SURVEYED	
PLOTTED	
TEMPLATE	
NOTE BOOK	
AREAS CHECKED	
NO.	

MODEL: F:\CL_Memory
 FILE NAME: G:\Users\66655-16 [DOT-Morey Rd - PS & E]_Survey D358729.con\Print Data\Chamlin_2023\CAD_Sheets\358729\26sh12-32cross.dgn



USER NAME = CHAMLIN
 PLOT SCALE = 10,0000 * / in.
 PLOT DATE = 3/24/2023

DESIGNED - DJD
 DRAWN - DAP
 CHECKED - DJD
 DATE -

REVISED -
 REVISED -
 REVISED -
 REVISED -

**STATE OF ILLINOIS
 DEPARTMENT OF TRANSPORTATION**

**W MOREY RD
 CROSS SECTION**

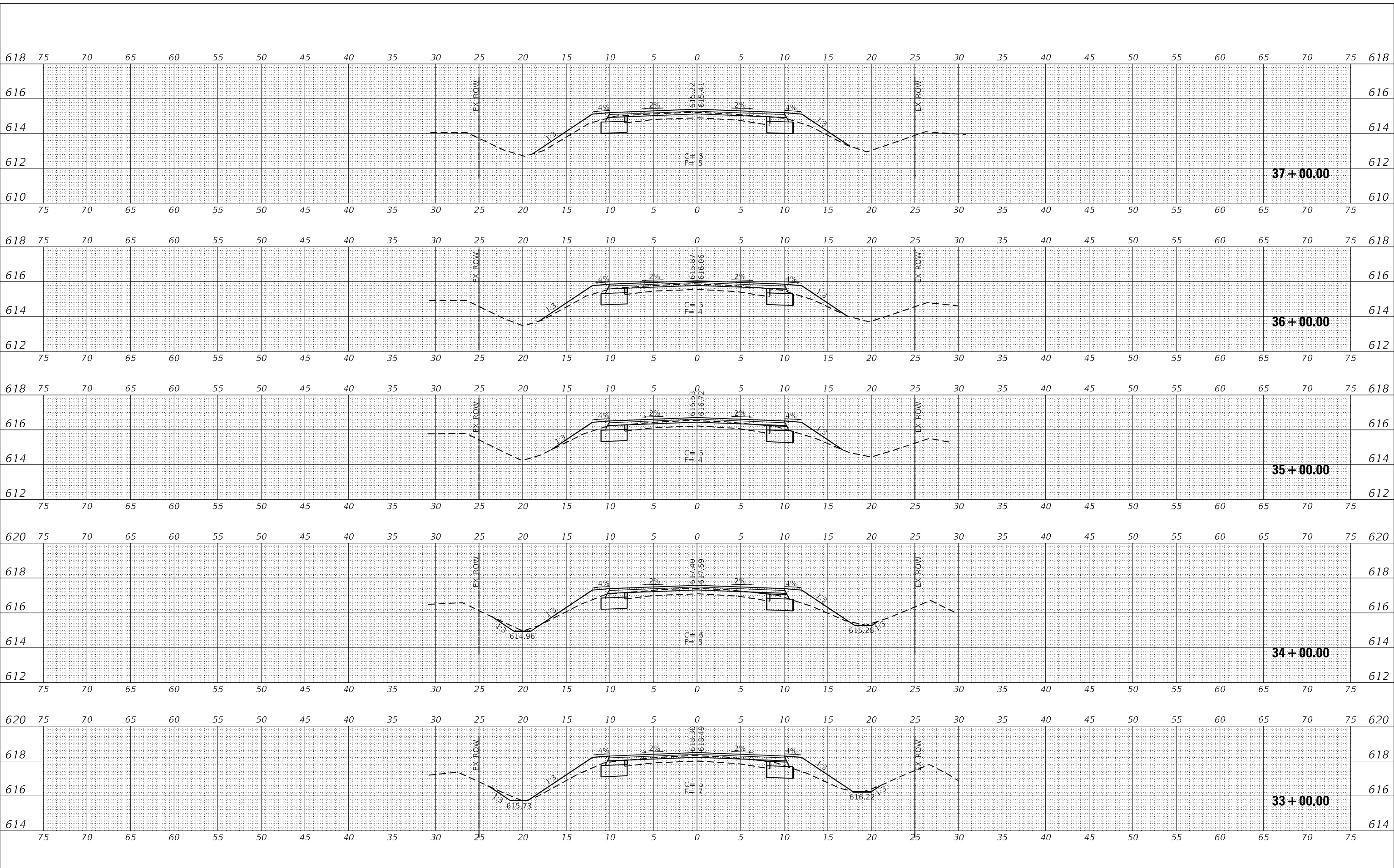
SCALE: SHEET 9 OF 18 SHEETS STA. 29+40.66 TO STA. 32+00.00

RT.	SECTION	COUNTY	TOTAL SHEETS	SHEET NO.
TR 39/26	(TR 39 & TR 26)RS&W	GRUNDY	36	27
CONTRACT NO. 66N26			ILLINOIS FED. AID PROJECT	

DATE	
BY	
FINAL SURVEY	SURVEYED
NOTE BOOK	PLOTTED
NO.	TEMPLATE
	AREAS CHECKED

DATE	
BY	
ORIGINAL SURVEY	SURVEYED
NOTE BOOK	PLOTTED
NO.	TEMPLATE
	AREAS CHECKED

MODEL: F:\CL_Memory
 FILE NAME: G:\Users\666355-18 [DOT-Morey Rd - PS & E-Survey] D:\589792\consult\port\Draw\Chamlin_2023\CAD_Sheets\3366\26sh12-36chrs.dgn



USER NAME = CHAMLIN
 PLOT SCALE = 10,0000 * / in.
 PLOT DATE = 3/24/2023

DESIGNED - DJD
 DRAWN - DAP
 CHECKED - DJD
 DATE -

REVISED -
 REVISED -
 REVISED -
 REVISED -

**STATE OF ILLINOIS
 DEPARTMENT OF TRANSPORTATION**

**W MOREY RD
 CROSS SECTION**

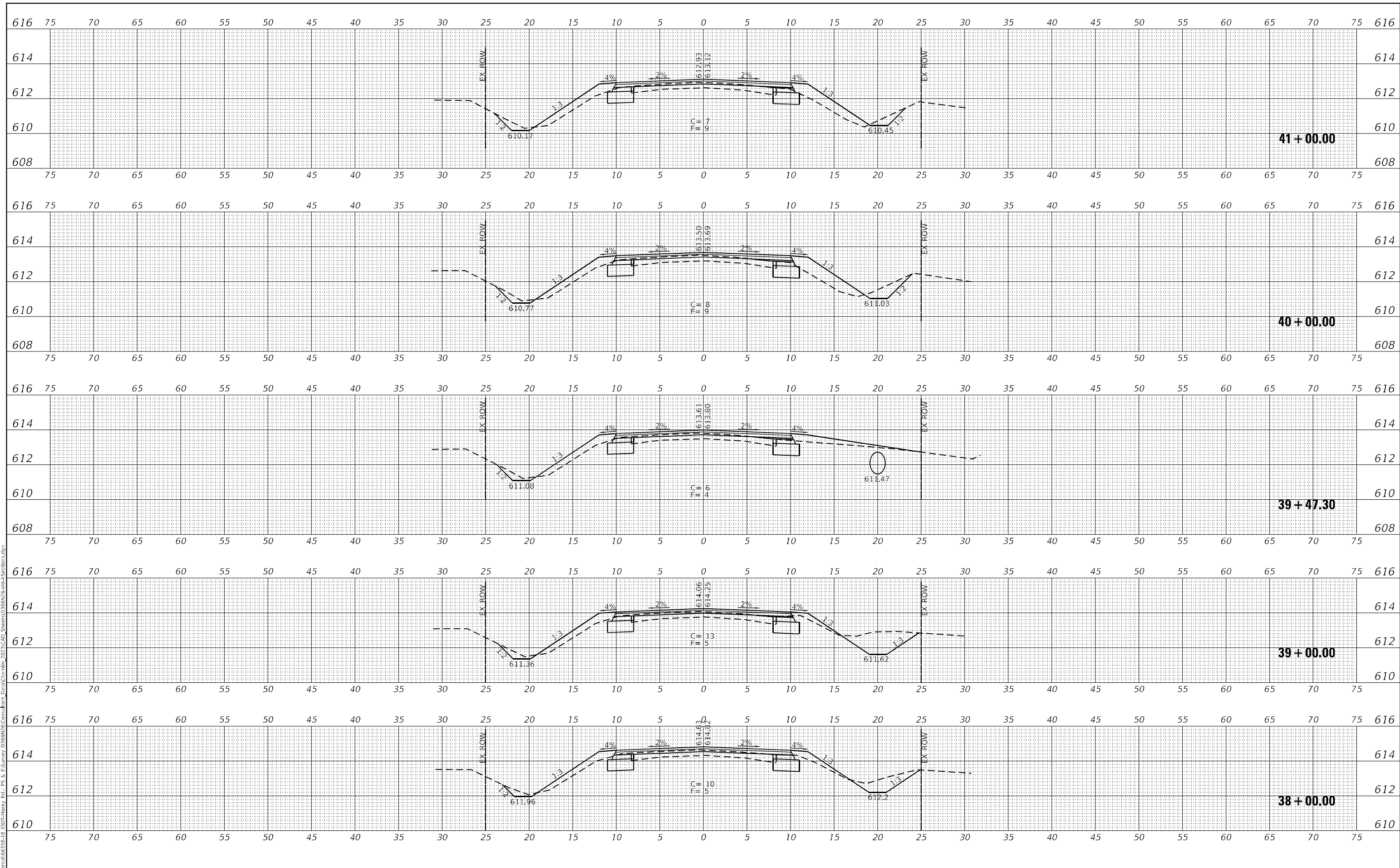
SCALE: SHEET 10 OF 18 SHEETS STA. 33+00.00 TO STA. 37+00.00

ROUTE	SECTION	COUNTY	TOTAL SHEETS	SHEET NO.
TR 39/26	(TR 39 & TR 26)RS&W	GRUNDY	36	28
CONTRACT NO. 66N26				
ILLINOIS		FED. AID PROJECT		

DATE	
BY	
FINAL SURVEY	SURVEYED
NOTE BOOK	PLOTTED
NO.	TEMPLATE
	AREAS CHECKED

DATE	
BY	
ORIGINAL SURVEY	SURVEYED
NOTE BOOK	PLOTTED
NO.	TEMPLATE
	AREAS CHECKED

MODEL: F:\CL_Memory
 FILE NAME: G:\Users\66655-16 [DOT-Morey Rd - PS & E-Survey D586792 Consultant Data\Chamlin_2023\CAD_Sheets\386126\26th-Sections.dgn



USER NAME = CHAMLIN
 PLOT SCALE = 10,0000 * / in.
 PLOT DATE = 3/24/2023

DESIGNED - DJD
 DRAWN - DAP
 CHECKED - DJD
 DATE -

REVISED -
 REVISED -
 REVISED -
 REVISED -

**STATE OF ILLINOIS
 DEPARTMENT OF TRANSPORTATION**

**W MOREY RD
 CROSS SECTION**

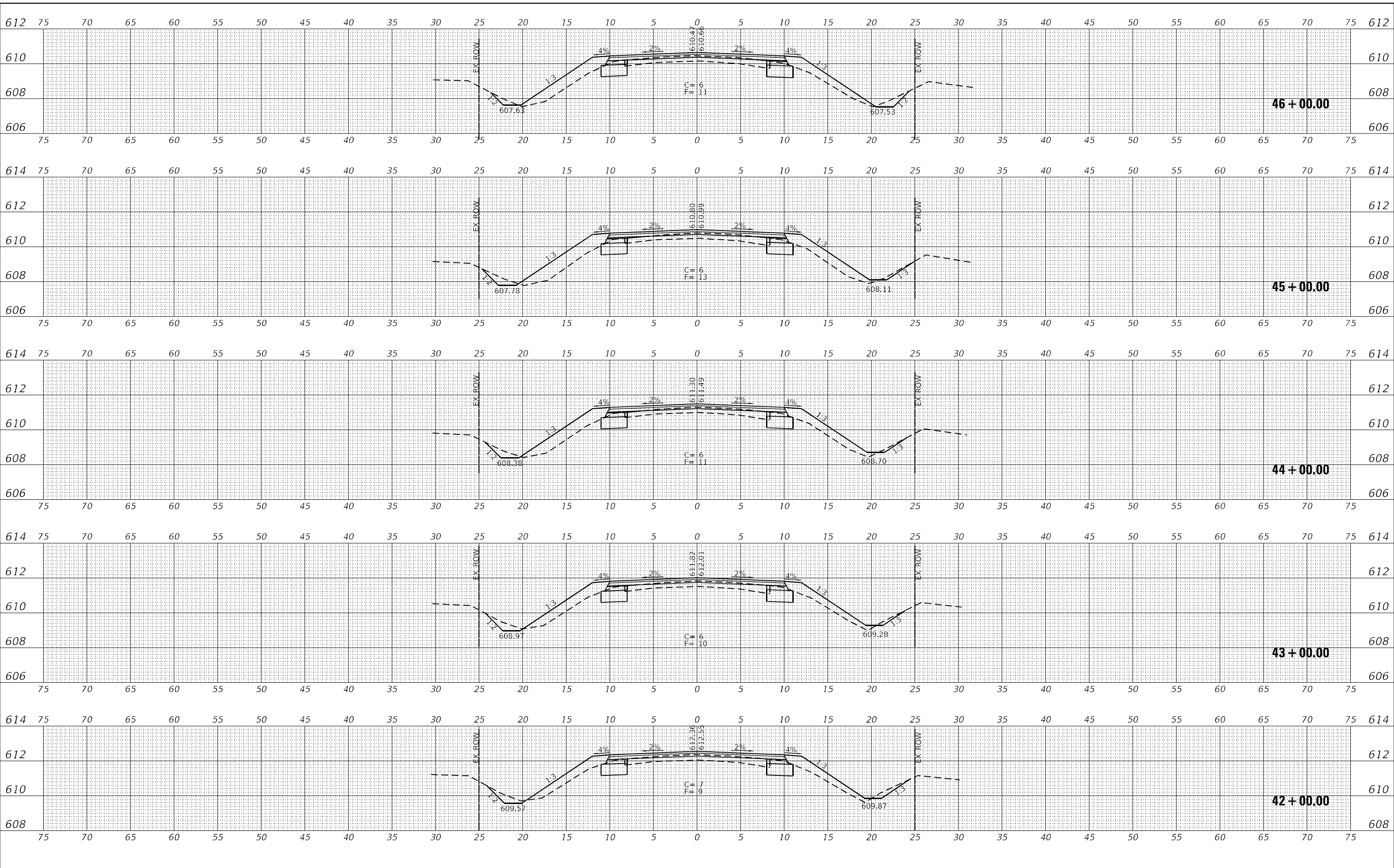
SCALE: SHEET 11 OF 18 SHEETS STA. 38+00.00 TO STA. 41+00.00

ROUTE	SECTION	COUNTY	TOTAL SHEETS	SHEET NO.
TR 39/26	(TR 39 & TR 26)R5&W	GRUNDY	36	29
CONTRACT NO. 66N26			ILLINOIS FED. AID PROJECT	

DATE	
BY	
FINAL SURVEY	SURVEYED
NOTE BOOK	PLOTTED
NO.	TEMPLATE
	AREAS CHECKED

DATE	
BY	
ORIGINAL SURVEY	SURVEYED
NOTE BOOK	PLOTTED
NO.	TEMPLATE
	AREAS CHECKED

MODEL: F:\CL_Memory
 FILE NAME: G:\Users\66655-16 [DOT-Henry Rd - PS & E]_Survey D589729\Consult\Print Data\Chamlin_2023\CAD_Sheets\366126\sh26-sections.dgn



USER NAME = CHAMLIN
 PLOT SCALE = 10,0000' / in.
 PLOT DATE = 3/24/2023

DESIGNED - DJD
 DRAWN - DAP
 CHECKED - DJD
 DATE -

REVISED -
 REVISED -
 REVISED -
 REVISED -

**STATE OF ILLINOIS
 DEPARTMENT OF TRANSPORTATION**

SCALE: SHEET 12 OF 18 SHEETS STA. 42+00.00 TO STA. 46+00.00

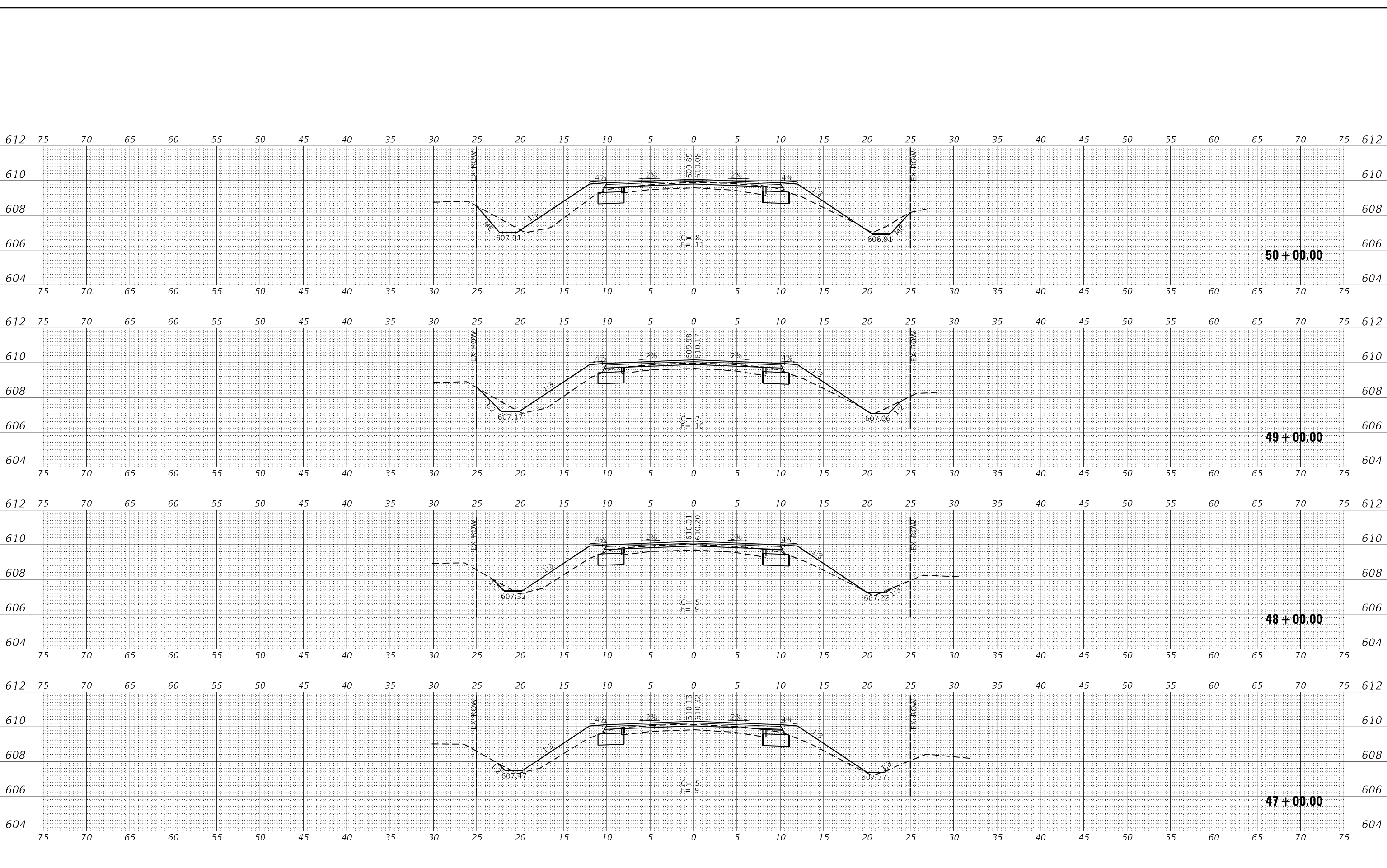
**W MOREY RD
 CROSS SECTION**

RT.	SECTION	COUNTY	TOTAL SHEETS	SHEET NO.
TR 39/26	(TR 39 & TR 26)R5&W	GRUNDY	36	30
CONTRACT NO. 66N26				
ILLINOIS FED. AID PROJECT				

DATE	
BY	
SURVEYED	
PLOTTED	
TEMPLATE	
NOTE BOOK	
AREAS CHECKED	
NO.	

DATE	
BY	
SURVEYED	
PLOTTED	
TEMPLATE	
NOTE BOOK	
AREAS CHECKED	
NO.	

MODEL: F:\CL\Library
 FILE NAME: G:\Users\66655-16 [DOT-Morey Rd - PS & E\Survey D\58972\consult\Print Data\Chamlin_2023\CAD_Sheets\36612\sheet36612a.dwg



USER NAME = CHAMLIN
 PLOT SCALE = 10,0000' / in.
 PLOT DATE = 3/24/2023

DESIGNED - DJD
 DRAWN - DAP
 CHECKED - DJD
 DATE -

REVISED -
 REVISED -
 REVISED -
 REVISED -

**STATE OF ILLINOIS
 DEPARTMENT OF TRANSPORTATION**

**W MOREY RD
 CROSS SECTION**

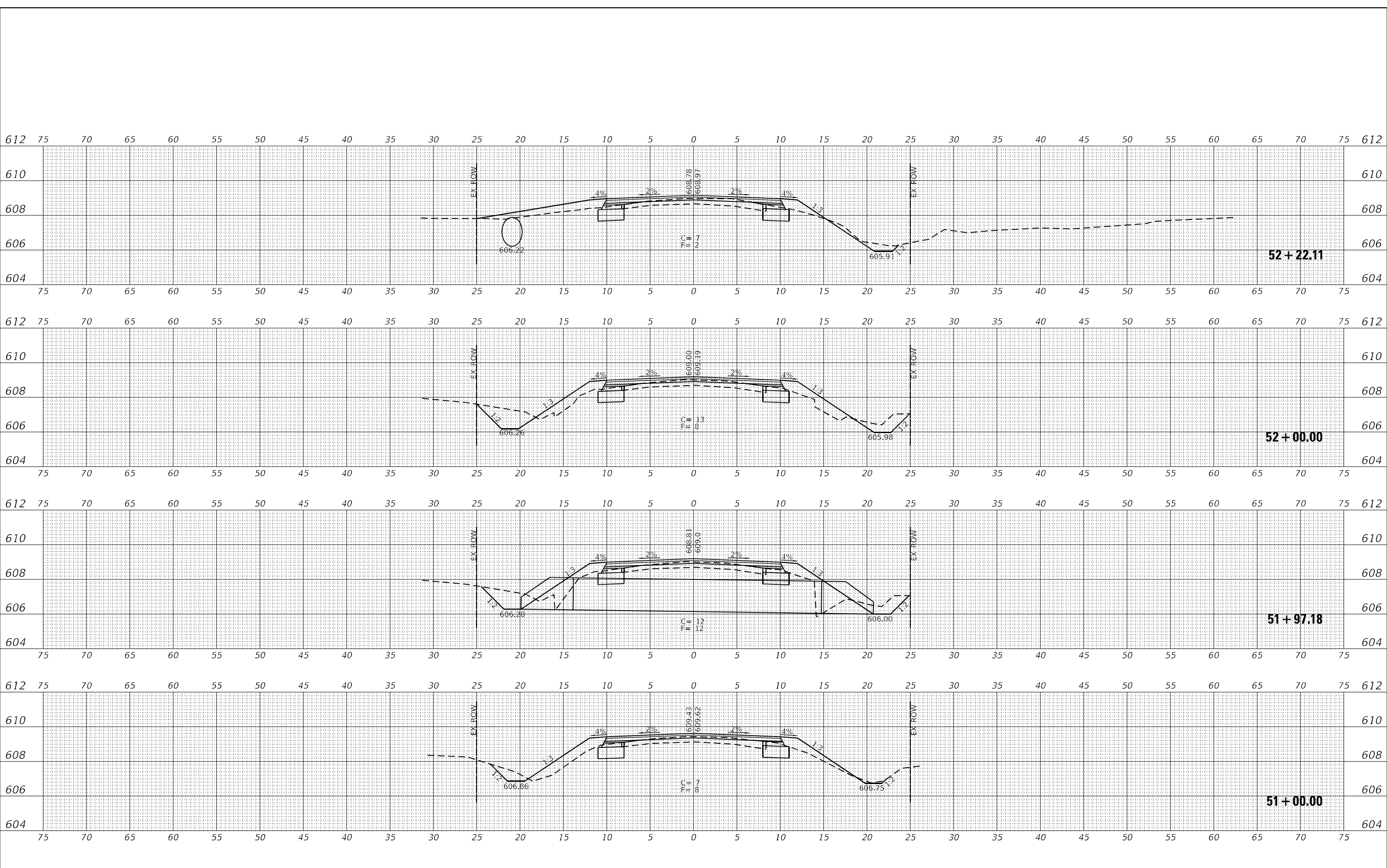
SCALE: SHEET 13 OF 18 SHEETS STA. 47+00.00 TO STA. 50+00.00

RT.	SECTION	COUNTY	TOTAL SHEETS	SHEET NO.
TR 39/26	(TR 39 & TR 26)RS&W	GRUNDY	36	31
CONTRACT NO. 66N26				
ILLINOIS FED. AID PROJECT				

DATE	
BY	
SURVEYED	
PLOTTED	
TEMPLATE	
NOTE BOOK	
AREAS CHECKED	
NO.	

DATE	
BY	
SURVEYED	
PLOTTED	
TEMPLATE	
NOTE BOOK	
AREAS CHECKED	
NO.	

MODEL: F:\CL_Memory
 FILE NAME: G:\Users\66655-16 [DOT-Morey Rd - PS & E]_Survey D358729\cont\Print Data\Chamlin_2023\CAD_Sheets\358729\52+22.11-32.ctb



USER NAME = CHAMLIN
 PLOT SCALE = 10,0000' / in.
 PLOT DATE = 3/24/2023

DESIGNED - DJD
 DRAWN - DAP
 CHECKED - DJD
 DATE -

REVISED -
 REVISED -
 REVISED -
 REVISED -

STATE OF ILLINOIS
 DEPARTMENT OF TRANSPORTATION

SCALE: SHEET 14 OF 18 SHEETS STA. 51+00.00 TO STA. 52+22.11

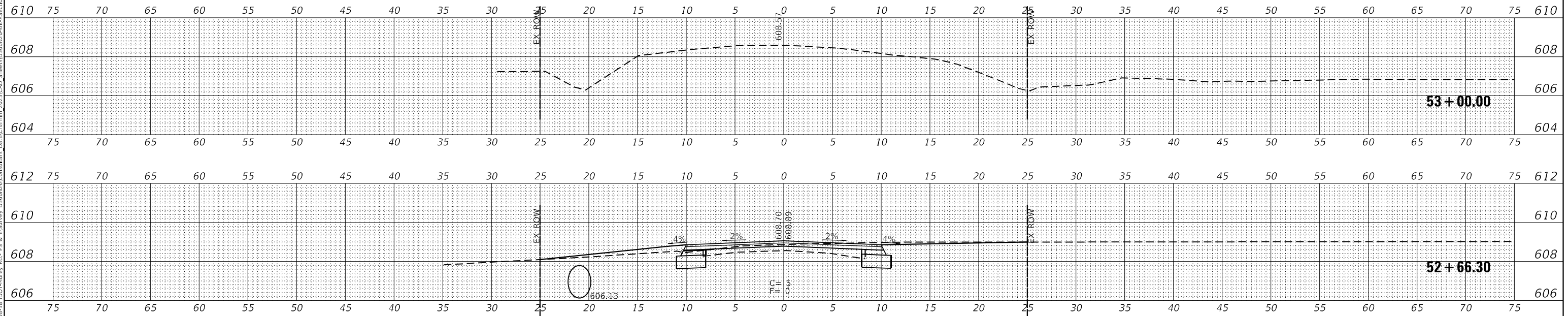
W MOREY RD
 CROSS SECTION

RT.	SECTION	COUNTY	TOTAL SHEETS	SHEET NO.
TR 39/26	(TR 39 & TR 26)RS&W	GRUNDY	36	32
CONTRACT NO. 66N26				
ILLINOIS FED. AID PROJECT				

FINAL SURVEY NO.	SURVEYED	DATE
NOTE BOOK	PLOTTED	
	TEMPLATE	
	AREAS CHECKED	

ORIGINAL SURVEY NO.	SURVEYED	DATE
NOTE BOOK	PLOTTED	
	TEMPLATE	
	AREAS CHECKED	

MODEL: F:\CL_Memory
 FILE NAME: G:\Users\66655-15 [DOT-Hirey] P1 - PS & E\Survey\258926\Consult\Print\Draw\Chamlin_2023\CAD_Sheets\366126\sh2-Sections.dgn



USER NAME = CHAMLIN
 PLOT SCALE = 10,0000 * / in.
 PLOT DATE = 3/24/2023

DESIGNED - DJD
 DRAWN - DAP
 CHECKED - DJD
 DATE -

REVISED -
 REVISED -
 REVISED -
 REVISED -

**STATE OF ILLINOIS
 DEPARTMENT OF TRANSPORTATION**

**W MOREY RD
 CROSS SECTION**

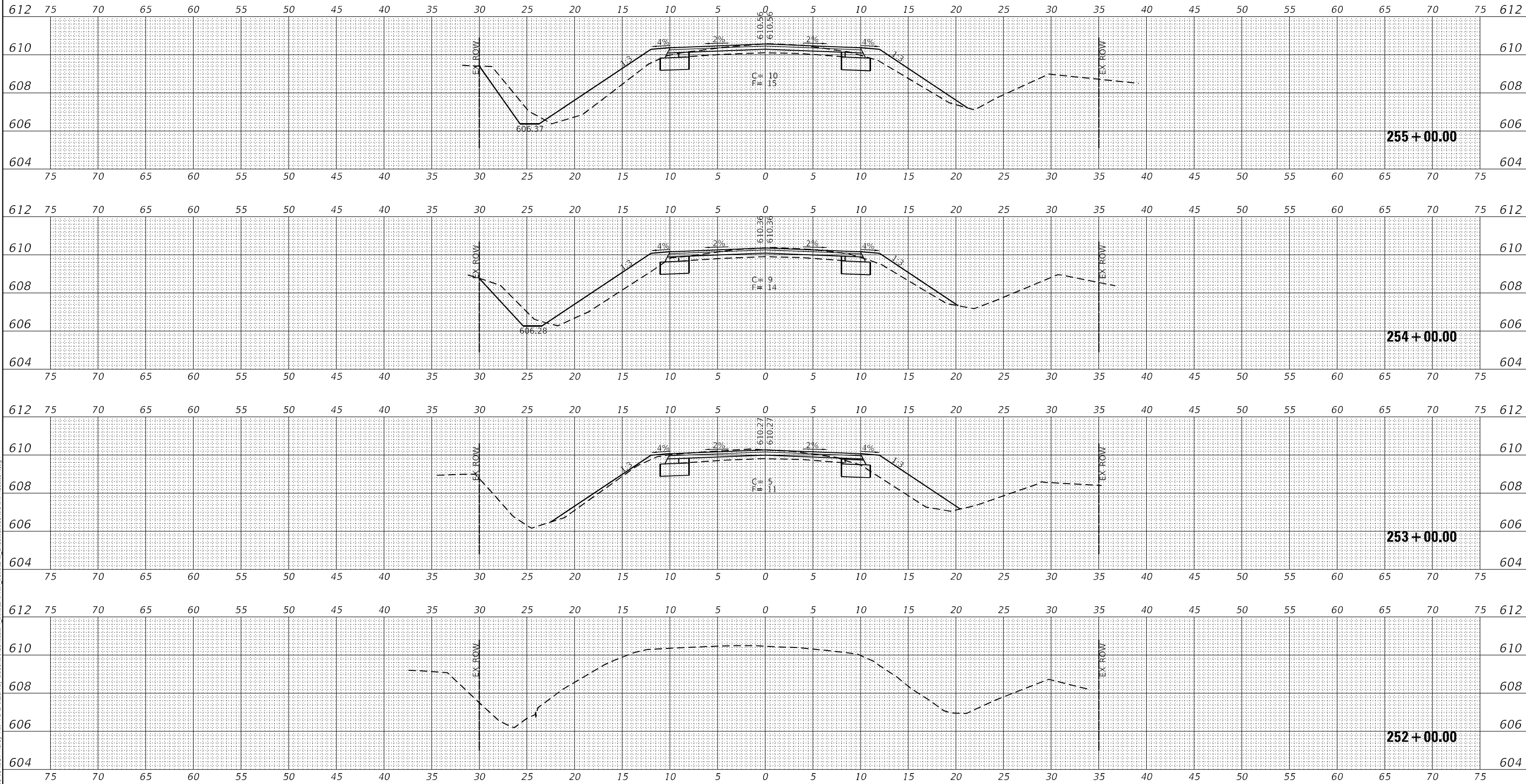
SCALE: SHEET 15 OF 18 SHEETS STA.

RT.	SECTION	COUNTY	TOTAL SHEETS	SHEET NO.
TR 39/26	(TR 39 & TR 26)RS&W	GRUNDY	36	33
CONTRACT NO. 66N26				
ILLINOIS FED. AID PROJECT				

DATE	
BY	
SURVEYED	
PLOTTED	
TEMPLATE	
NOTE BOOK	
AREAS CHECKED	
NO.	

DATE	
BY	
SURVEYED	
PLOTTED	
TEMPLATE	
NOTE BOOK	
AREAS CHECKED	
NO.	

MODEL: F:\CL_SFNCA
 FILE NAME: G:\Users\66655-16 [DOT-Hirey Rd - PS & E]_Survey D358029.con\Print Data\Chamlin_2023\CAD_Sheets\358029\252sh12-Sections.dgn



USER NAME = CHAMLIN	DESIGNED - DJD	REVISED -
	DRAWN - DAP	REVISED -
PLOT SCALE = 10,0000' / in.	CHECKED - DJD	REVISED -
PLOT DATE = 3/24/2023	DATE -	REVISED -

**STATE OF ILLINOIS
 DEPARTMENT OF TRANSPORTATION**

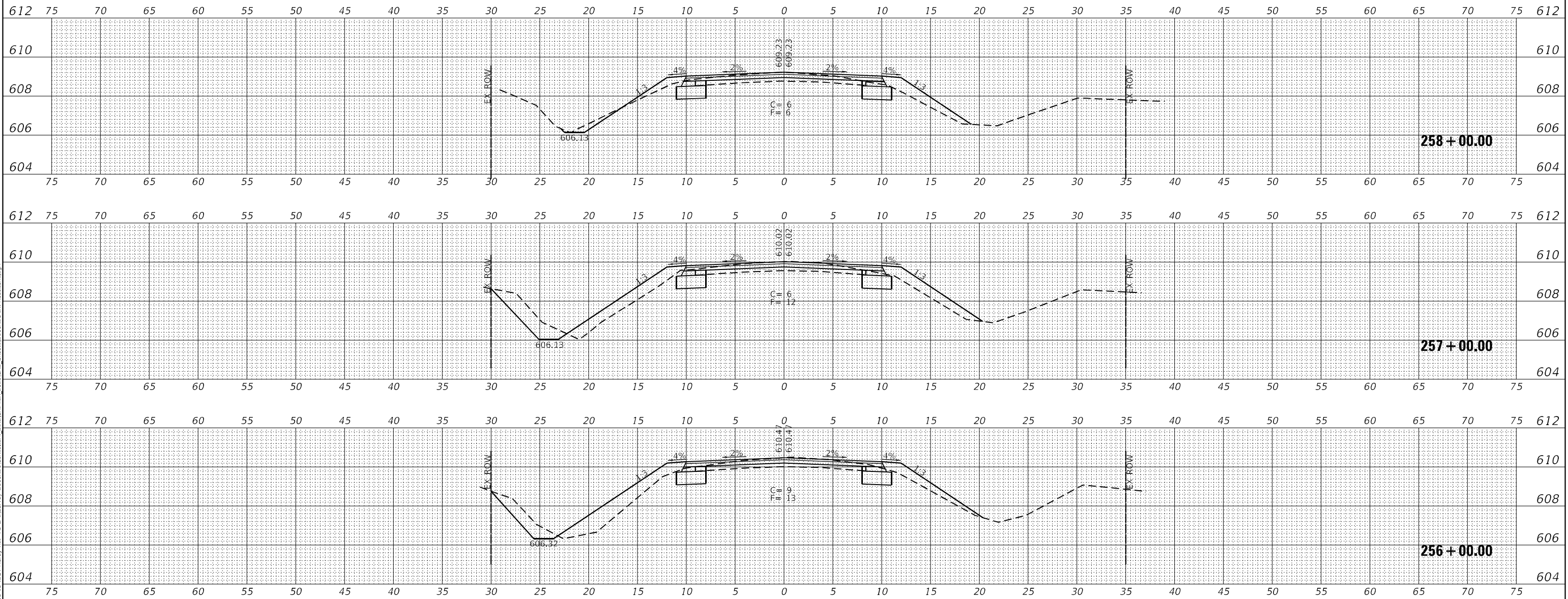
SCALE:		SHEET 16	OF 18	SHEETS	STA. 252+00.00 TO STA. 255+00.00
--------	--	----------	-------	--------	----------------------------------

ROUTE	SECTION	COUNTY	TOTAL SHEETS	SHEET NO.
TR 39/26	(TR 39 & TR 26)RS&W	GRUNDY	36	34
CONTRACT NO. 66N26			ILLINOIS FED. AID PROJECT	

FINAL SURVEY NO.	DATE
SURVEYED	
PLOTTED	
TEMPLATE	
AREAS CHECKED	

ORIGINAL SURVEY NO.	DATE
SURVEYED	
PLOTTED	
TEMPLATE	
AREAS CHECKED	

MODEL: F:\CL\SPNCA
FILE NAME: G:\Users\66655-18 [DOT-Hirey Rd - PS & E]_Survey D358729.con\Print Data\Chamlin_2023\CAD_Sheets\356126\Sheet356126.dwg



USER NAME = CHAMLIN
PLOT SCALE = 10,0000 * / in.
PLOT DATE = 3/24/2023

DESIGNED - DJD
DRAWN - DAP
CHECKED - DJD
DATE -

REVISED -
REVISED -
REVISED -
REVISED -

STATE OF ILLINOIS
DEPARTMENT OF TRANSPORTATION

N SENECA RD

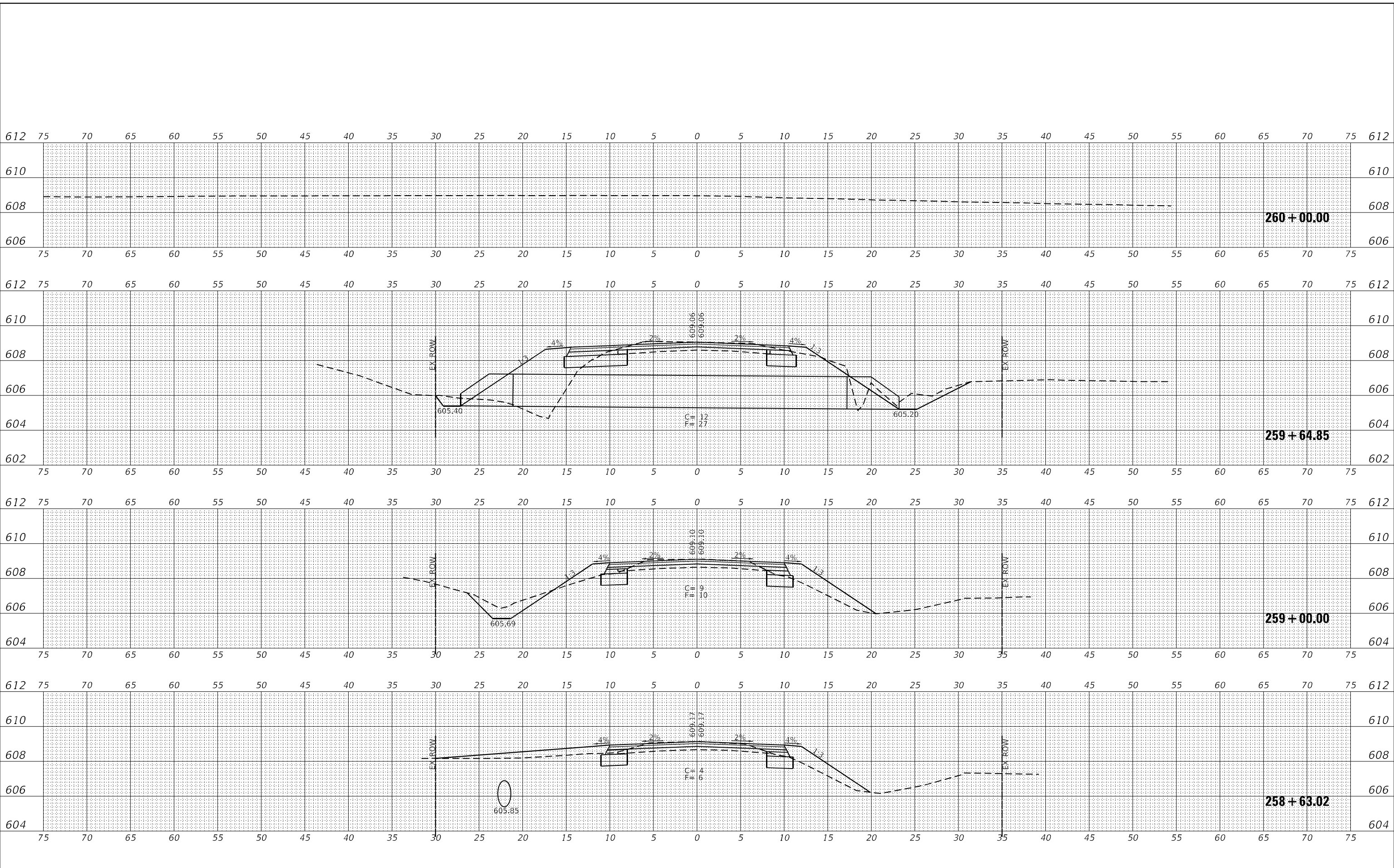
SCALE: SHEET 17 OF 18 SHEETS STA. 256+00.00 TO STA. 258+00.00

ROUTE	SECTION	COUNTY	TOTAL SHEETS	SHEET NO.
TR 39/26	(TR 39 & TR 26)RS&W	GRUNDY	36	35
CONTRACT NO. 66N26			ILLINOIS FED. AID PROJECT	

DATE	
BY	
SURVEYED	
PLOTTED	
TEMPLATE	
AREAS CHECKED	
FINAL SURVEY NO.	
NOTE BOOK NO.	
AREAS CHECKED	

DATE	
BY	
SURVEYED	
PLOTTED	
TEMPLATE	
AREAS CHECKED	
ORIGINAL SURVEY NO.	
NOTE BOOK NO.	
AREAS CHECKED	

MODEL: F:\CL_SFNCA
 FILE NAME: G:\Users\66655-18 [DOT-Hirey Rd - PS & E]_Survey D358029.con\Print Data\Chamlin_2023\CAD_Sheets\358029\25818-2618-2619.dwg



USER NAME = CHAMLIN
 PLOT SCALE = 10,0000' / in.
 PLOT DATE = 3/24/2023

DESIGNED - DJD
 DRAWN - DAP
 CHECKED - DJD
 DATE -

REVISED -
 REVISED -
 REVISED -
 REVISED -

**STATE OF ILLINOIS
 DEPARTMENT OF TRANSPORTATION**

SCALE: SHEET 18 OF 18 SHEETS STA.

N SENECA RD

ROUTE	SECTION	COUNTY	TOTAL SHEETS	SHEET NO.
TR 39/26	(TR 39 & TR 26)RS&W	GRUNDY	36	36
CONTRACT NO. 66N26				
ILLINOIS		FED. AID PROJECT		