

(SQ FT) STAGE 1

EARTH EXC	14.56
EMBANKMENT	23.86
UNSUITABLE EXC	17.62
AGG SUBGRADE	0
IMP (UNDERCUT)	0

(SQ FT) STAGE 1

EARTH EXC	11.91
EMBANKMENT	17.37
UNSUITABLE EXC	15.31
AGG SUBGRADE	0
IMP (UNDERCUT)	0

USER NAME = btwegner	DESIGNED - WBL	REVISED -
	DRAWN - BTW	REVISED -
PLOT SCALE = 20.0000' / in.	CHECKED - RCB	REVISED -
PLOT DATE = 4/25/2018	DATE - 4-26-2018	REVISED -

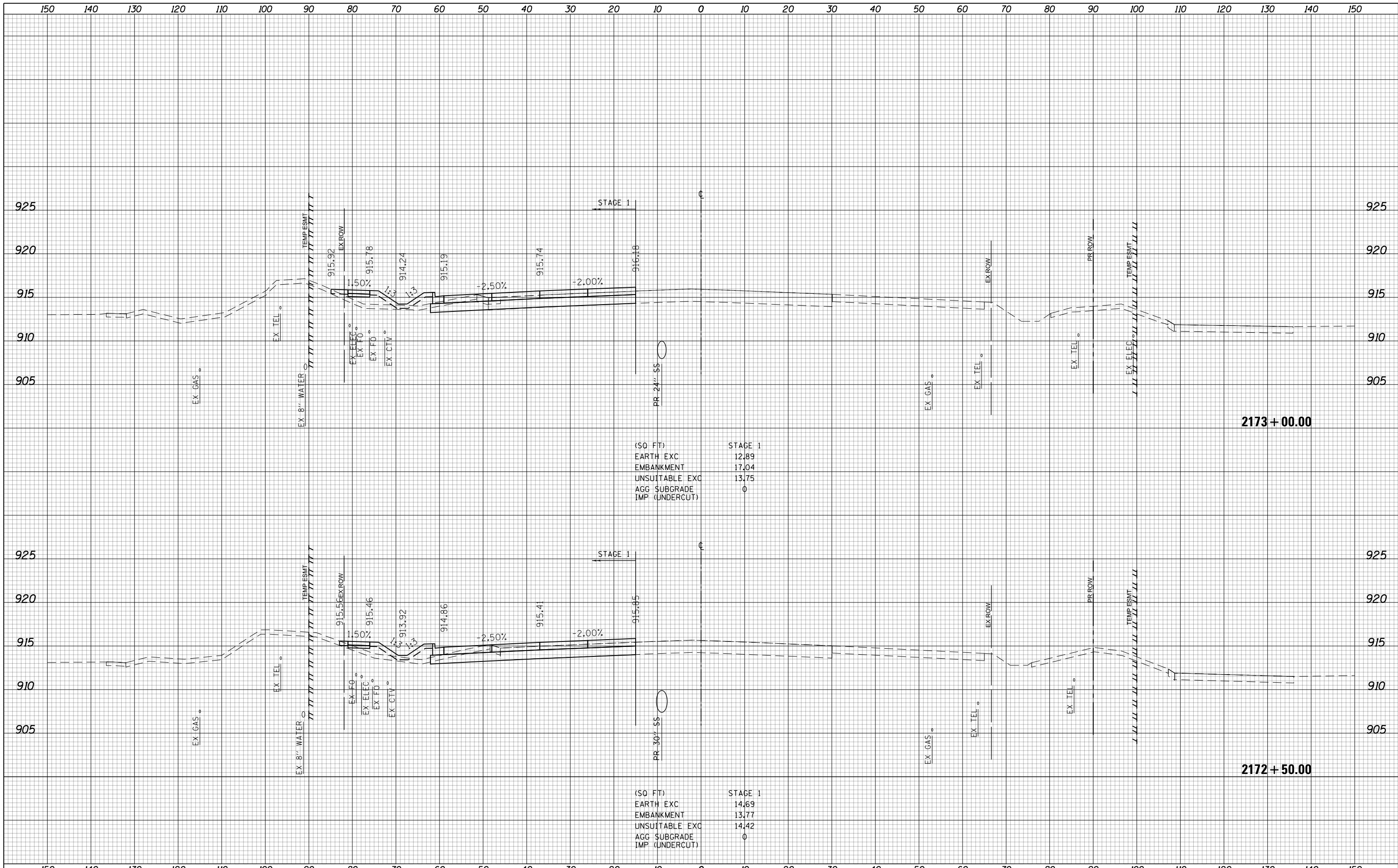
**STATE OF ILLINOIS
DEPARTMENT OF TRANSPORTATION**

**RANDALL ROAD
STAGE 1 CROSS SECTIONS**

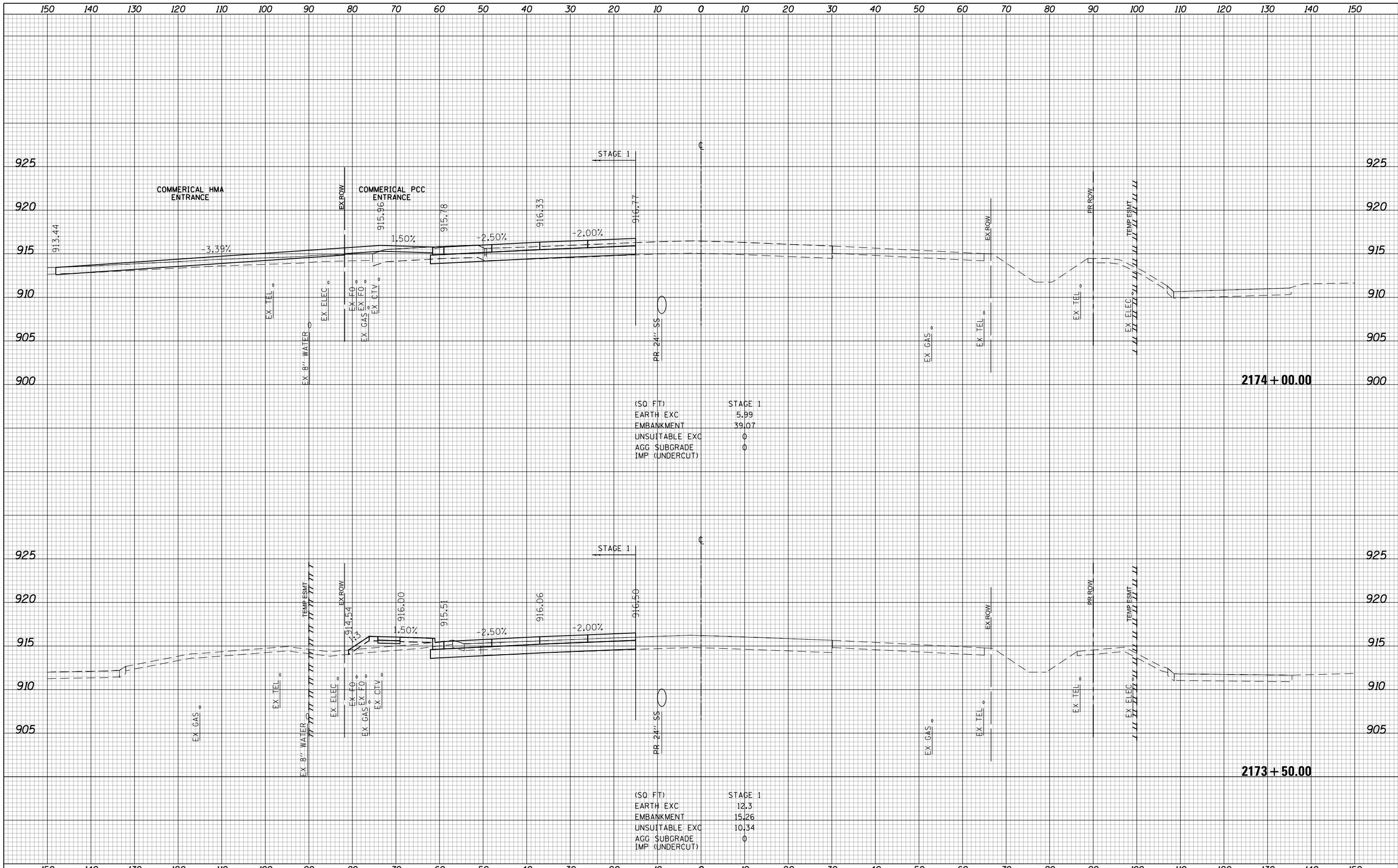
SCALE: 10 H: 5 V SHEET 901 OF 1751 SHEETS STA. 2171+50.00 TO STA. 2172+00.00

FAP RTE	SECTION	COUNTY	TOTAL SHEETS	SHEET NO.
336	06-00329-01-PW	MCHENRY	1751	901
			CONTRACT NO. 61E53	

ILLINOIS FED. AID PROJECT



USER NAME = btwagner PLOT SCALE = 20.0000' / in. PLOT DATE = 4/25/2018	DESIGNED - WBL DRAWN - BTW CHECKED - RCB DATE - 4-26-2018	REVISED - REVISED - REVISED - REVISED -	STATE OF ILLINOIS DEPARTMENT OF TRANSPORTATION	RANDALL ROAD STAGE 1 CROSS SECTIONS	FAP RTE 336	SECTION 06-00329-01-PW	COUNTY MCHENRY	TOTAL SHEETS 1751	SHEET NO. 902	
SCALE: 10 H: 5 V					SHEET 902 OF 1751 SHEETS		STA. 2172+50.00 TO STA. 2173+00.00		CONTRACT NO. 61E53	
ILLINOIS FED. AID PROJECT										



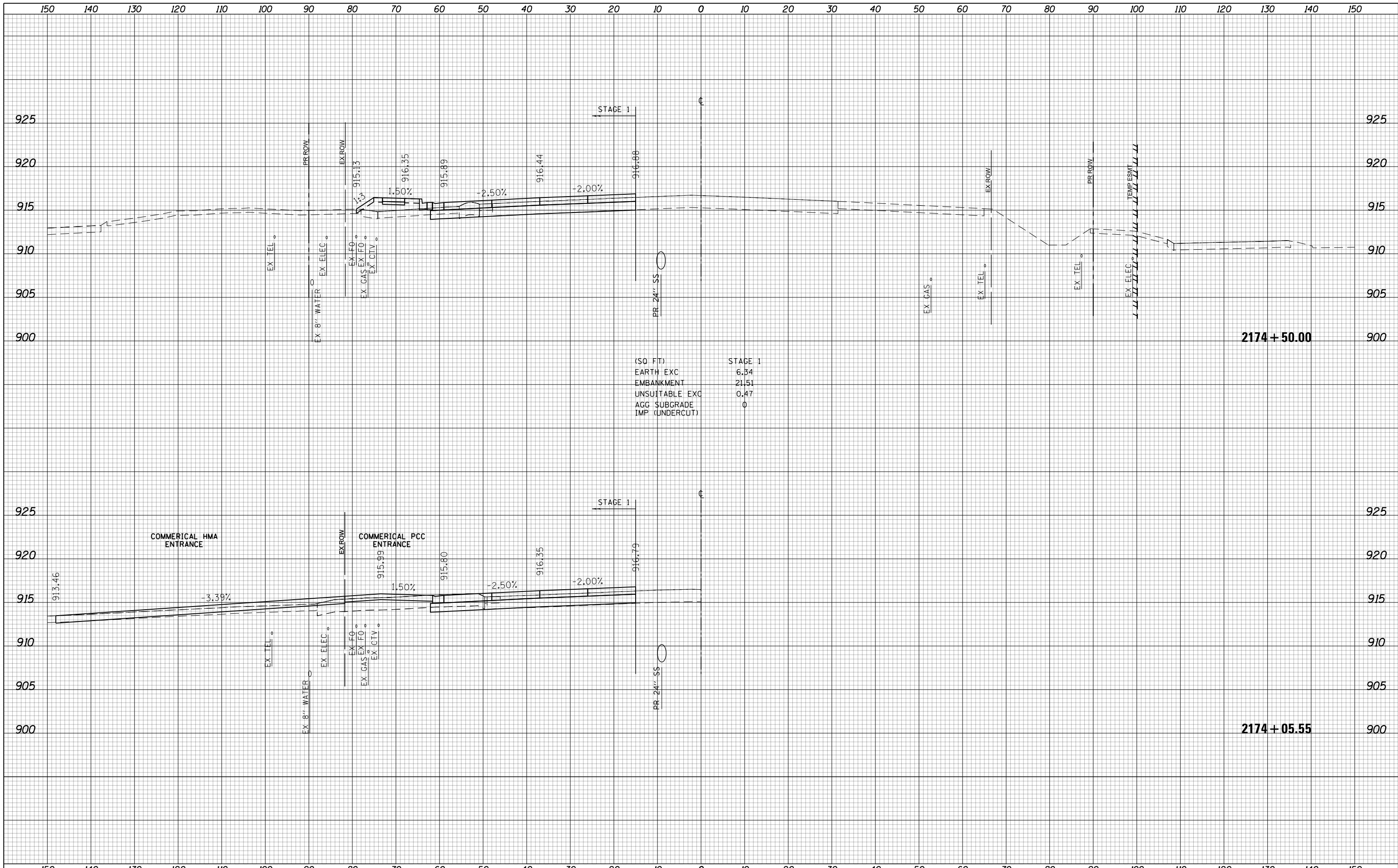
USER NAME = btwagner	DESIGNED - WBL	REVISED -
	DRAWN - BTW	REVISED -
PLOT SCALE = 20.0000' / in.	CHECKED - RCB	REVISED -
PLOT DATE = 4/25/2018	DATE - 4-26-2018	REVISED -

**STATE OF ILLINOIS
DEPARTMENT OF TRANSPORTATION**

**RANDALL ROAD
STAGE 1 CROSS SECTIONS**

SCALE: 10 H: 5 V SHEET 903 OF 1751 SHEETS STA. 2173+50.00 TO STA. 2174+00.00

FAP RTE	SECTION	COUNTY	TOTAL SHEETS	SHEET NO.
336	06-00329-01-PW	MCHENRY	1751	903
			CONTRACT NO.	61E53
ILLINOIS FED. AID PROJECT				



(SQ FT)


EARTH EXC	6.34
EMBANKMENT	21.51
UNSUITABLE EXC	0.47
AGG SUBGRADE	0
IMP (UNDERCUT)	0

COMMERICAL HMA ENTRANCE

COMMERICAL PCC ENTRANCE



USER NAME = btwegner	DESIGNED - WBL	REVISED -	<p align="center">STATE OF ILLINOIS DEPARTMENT OF TRANSPORTATION</p> <p align="center">RANDALL ROAD STAGE 1 CROSS SECTIONS</p> <p>SCALE: 10 H: 5 V SHEET 904 OF 1751 SHEETS STA. 2174+05.55 TO STA. 2174+50.00</p>	FAP RTE	SECTION	COUNTY	TOTAL SHEETS	SHEET NO.
PLOT SCALE = 20.0000' / in.	DRAWN - BTW	REVISED -		336	06-00329-01-PW	MCHENRY	1751	904
PLOT DATE = 4/25/2018	CHECKED - RCB	REVISED -		CONTRACT NO. 61E53		ILLINOIS FED. AID PROJECT		
	DATE - 4-26-2018	REVISED -						



(SQ FT) STAGE 1

EARTH EXC	38.81
EMBANKMENT	6.57
UNSUITABLE EXC	16.91
AGG SUBGRADE IMP (UNDERCUT)	23.54

(SQ FT) STAGE 1

EARTH EXC	27.44
EMBANKMENT	7.84
UNSUITABLE EXC	14.82
AGG SUBGRADE IMP (UNDERCUT)	0

USER NAME = btwegner	DESIGNED - WBL	REVISED -
	DRAWN - BTW	REVISED -
PLOT SCALE = 20.0000' / in.	CHECKED - RCB	REVISED -
PLOT DATE = 4/25/2018	DATE - 4-26-2018	REVISED -

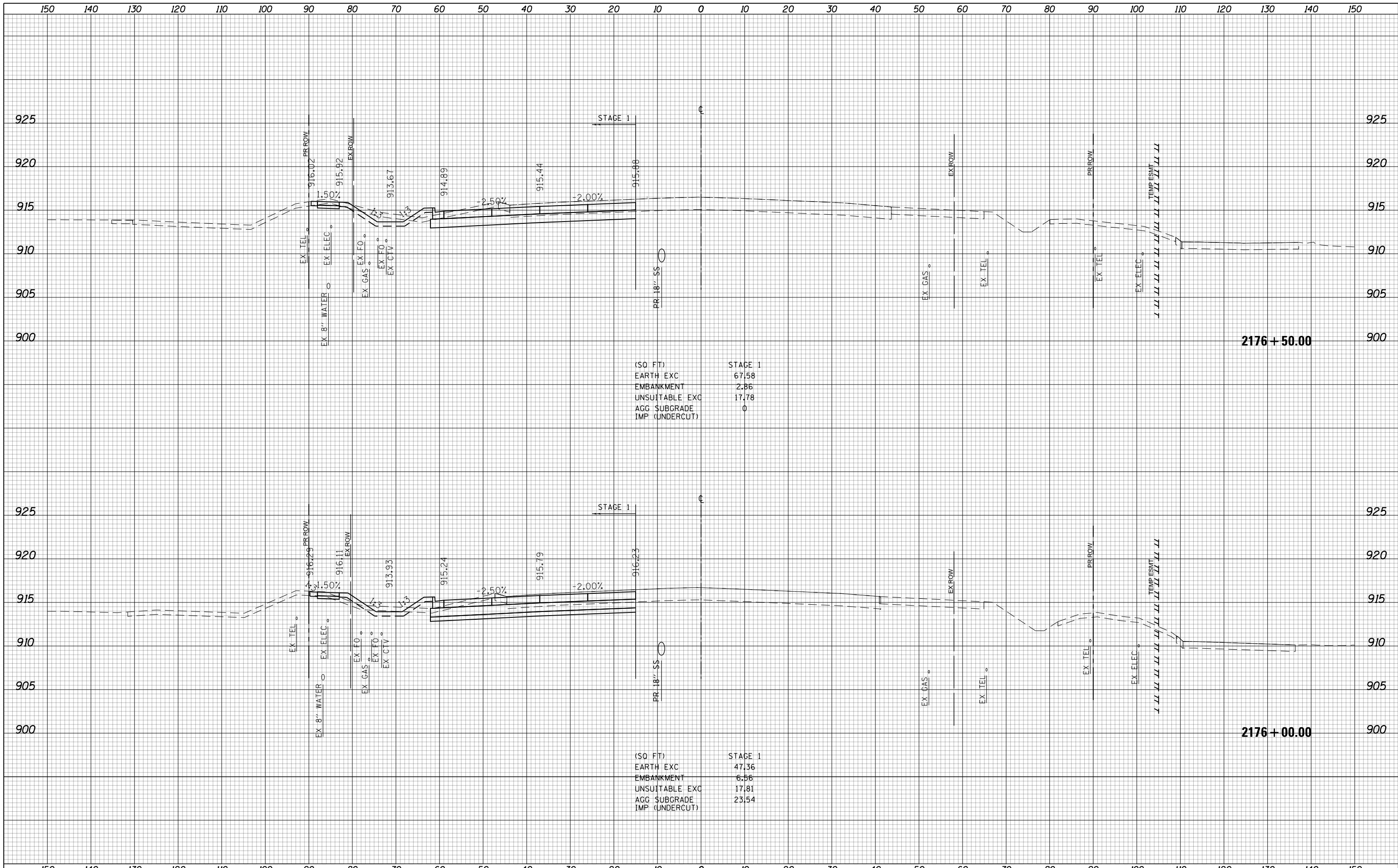
**STATE OF ILLINOIS
DEPARTMENT OF TRANSPORTATION**

**RANDALL ROAD
STAGE 1 CROSS SECTIONS**

SCALE: 10 H: 5 V SHEET 905 OF 1751 SHEETS STA. 2175+00.00 TO STA. 2175+50.00

FAP RTE	SECTION	COUNTY	TOTAL SHEETS	SHEET NO.
336	06-00329-01-PW	MCHENRY	1751	905
			CONTRACT NO. 61E53	

ILLINOIS FED. AID PROJECT



(SQ FT)

EARTH EXC	67.58
EMBANKMENT	2.86
UNSUITABLE EXC	17.78
AGG SUBGRADE	0
IMP (UNDERCUT)	

(SQ FT)

EARTH EXC	47.36
EMBANKMENT	6.56
UNSUITABLE EXC	17.81
AGG SUBGRADE	23.54
IMP (UNDERCUT)	




USER NAME = btwegner	DESIGNED - WBL	REVISED -
	DRAWN - BTW	REVISED -
PLOT SCALE = 20.0000' / in.	CHECKED - RCB	REVISED -
PLOT DATE = 4/25/2018	DATE - 4-26-2018	REVISED -

**STATE OF ILLINOIS
DEPARTMENT OF TRANSPORTATION**

**RANDALL ROAD
STAGE 1 CROSS SECTIONS**

SCALE: 10 H: 5 V SHEET 906 OF 1751 SHEETS STA. 2176+00.00 TO STA. 2176+50.00

FAP RTE	SECTION	COUNTY	TOTAL SHEETS	SHEET NO.
336	06-00329-01-PW	MCHENRY	1751	906
CONTRACT NO.			61E53	
ILLINOIS FED. AID PROJECT				



(SQ. FT) STAGE 1

EARTH EXC	70.03
EMBANKMENT	0
UNSUITABLE EXC	15.66
AGG. SUBGRADE	0
IMP. (UNDERCUT)	0

(SQ. FT) STAGE 1

EARTH EXC	78.59
EMBANKMENT	1.86
UNSUITABLE EXC	17.72
AGG. SUBGRADE	0
IMP. (UNDERCUT)	0

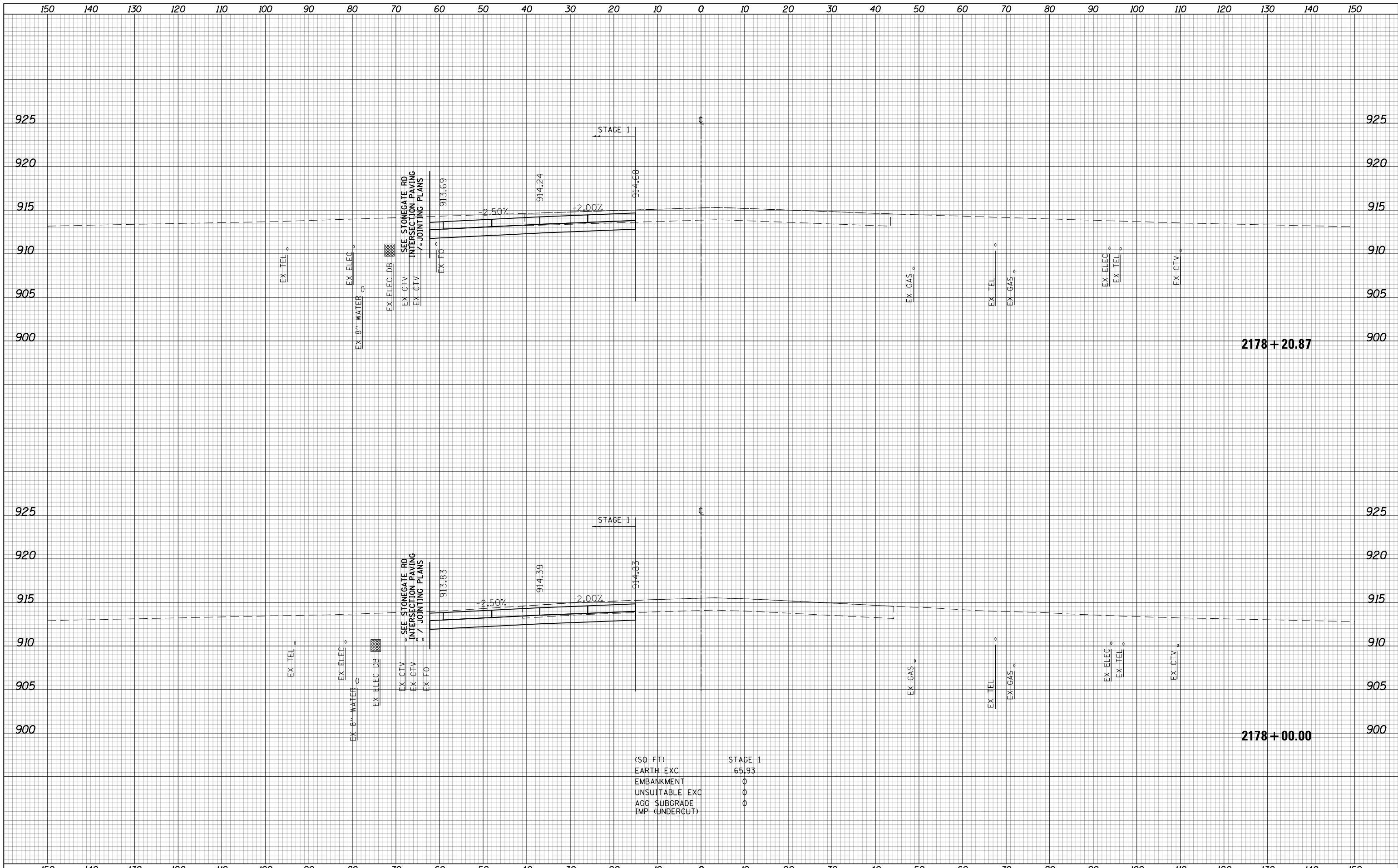
USER NAME = btwegner	DESIGNED - WBL	REVISED -
	DRAWN - BTW	REVISED -
PLOT SCALE = 20.0000' / in.	CHECKED - RCB	REVISED -
PLOT DATE = 4/25/2018	DATE - 4-26-2018	REVISED -

STATE OF ILLINOIS
DEPARTMENT OF TRANSPORTATION

SCALE: 10 H: 5 V SHEET 907 OF 1751 SHEETS STA. 2177+00.00 TO STA. 2177+50.00

RANDALL ROAD
STAGE 1 CROSS SECTIONS

FAP RTE	SECTION	COUNTY	TOTAL SHEETS	SHEET NO.
336	06-00329-01-PW	MCHENRY	1751	907
			CONTRACT NO. 61E53	
ILLINOIS FED. AID PROJECT				



(SQ FT)	STAGE 1
EARTH EXC	65.93
EMBANKMENT	0
UNSATURABLE EXC	0
AGG SUBGRADE	0
IMP (UNDERCUT)	0

USER NAME = btwegner	DESIGNED - WBL	REVISED -
	DRAWN - BTW	REVISED -
PLOT SCALE = 20.0000' / in.	CHECKED - RCB	REVISED -
PLOT DATE = 4/25/2018	DATE - 4-26-2018	REVISED -

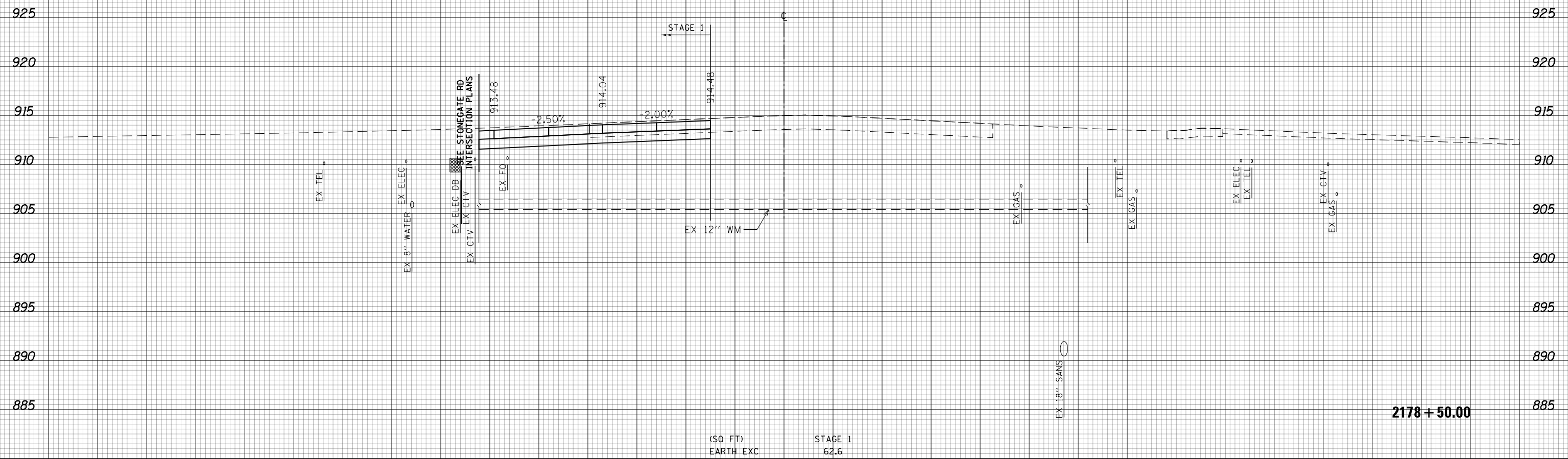
**STATE OF ILLINOIS
DEPARTMENT OF TRANSPORTATION**

**RANDALL ROAD
STAGE 1 CROSS SECTIONS**

SCALE: 10 H: 5 V SHEET 908 OF 1751 SHEETS STA. 2178+00.00 TO STA. 2178+20.87

FAP RTE	SECTION	COUNTY	TOTAL SHEETS	SHEET NO.
336	06-00329-01-PW	MCHENRY	1751	908
CONTRACT NO.			61E53	
ILLINOIS FED. AID PROJECT				

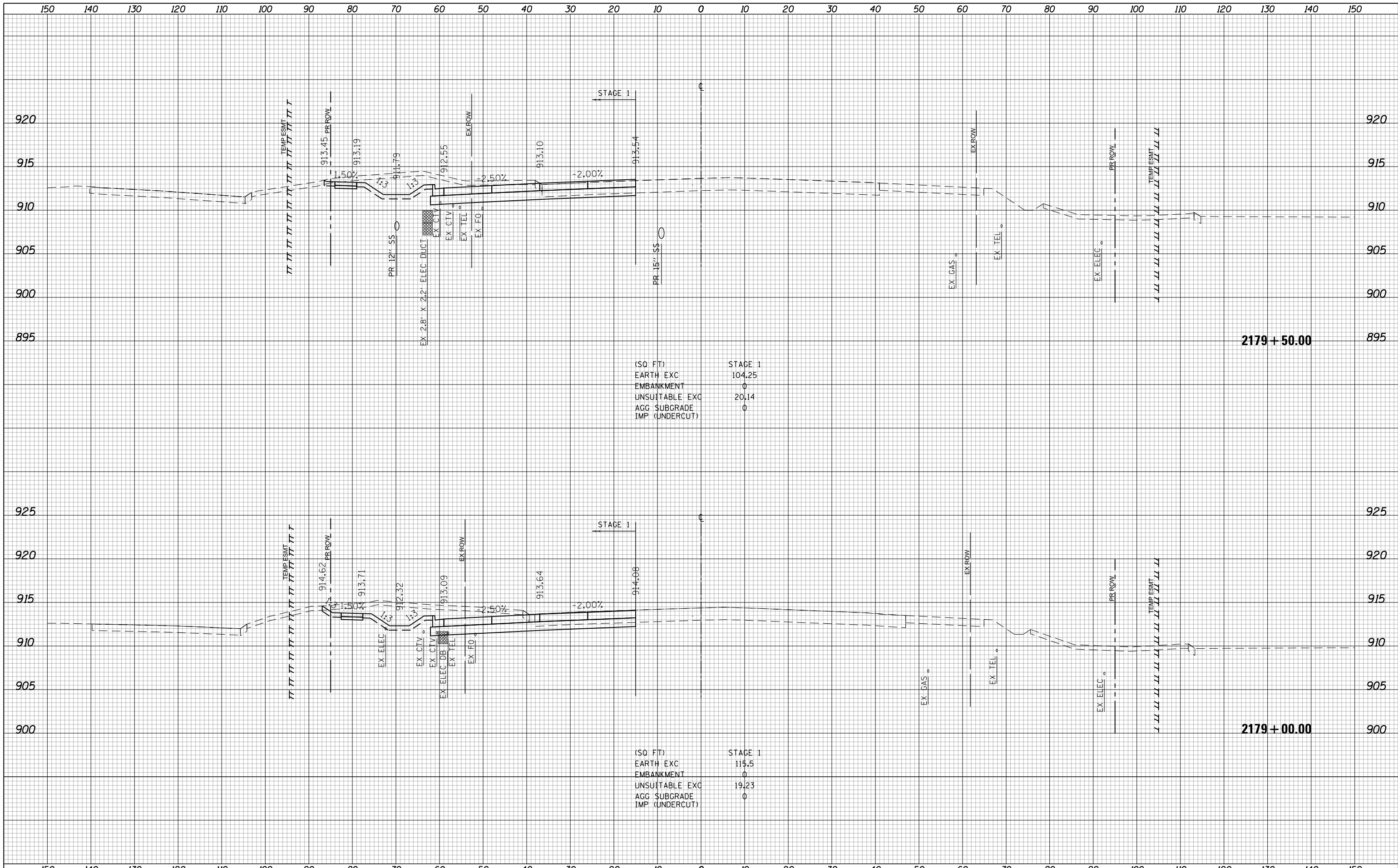
150 140 130 120 110 100 90 80 70 60 50 40 30 20 10 0 10 20 30 40 50 60 70 80 90 100 110 120 130 140 150



(SQ FT)	STAGE 1
EARTH EXC	62.6
EMBANKMENT	0
UNSU(T)ABLE EXC	0
AGG SUBGRADE	0
IMP (UNDERCUT)	0



150	140	130	120	110	100	90	80	70	60	50	40	30	20	10	0	10	20	30	40	50	60	70	80	90	100	110	120	130	140	150
USER NAME = btwegner DESIGNED - WBL DRAWN - BTW PLOT SCALE = 20.0000' / in. PLOT DATE = 4/25/2018			DESIGNED - WBL DRAWN - BTW CHECKED - RCB DATE - 4-26-2018			REVISED - REVISED - REVISED - REVISED -			STATE OF ILLINOIS DEPARTMENT OF TRANSPORTATION										RANDALL ROAD STAGE 1 CROSS SECTIONS					FAP RTE 336 SECTION 06-00329-01-PW COUNTY MCHENRY CONTRACT NO. 61E53		TOTAL SHEETS 1751 SHEET NO. 909				
SCALE: 10 H: 5 V															SHEET 909 OF 1751 SHEETS					STA. 2178+50.00 TO STA. 2178+50.00					ILLINOIS FED. AID PROJECT					



(SQ FT)

EARTH EXC	104.25
EMBANKMENT	0
UNSUITABLE EXC	20.14
AGG SUBGRADE	0
IMP (UNDERCUT)	0

(SQ FT)

EARTH EXC	115.5
EMBANKMENT	0
UNSUITABLE EXC	19.23
AGG SUBGRADE	0
IMP (UNDERCUT)	0

USER NAME = btwegner	DESIGNED - WBL	REVISED -
	DRAWN - BTW	REVISED -
PLOT SCALE = 20.0000' / in.	CHECKED - RCB	REVISED -
PLOT DATE = 4/25/2018	DATE - 4-26-2018	REVISED -


**STATE OF ILLINOIS
DEPARTMENT OF TRANSPORTATION**

**RANDALL ROAD
STAGE 1 CROSS SECTIONS**

SCALE: 10 H: 5 V SHEET 910 OF 1751 SHEETS STA. 2179+00.00 TO STA. 2179+50.00

FAP RTE	SECTION	COUNTY	TOTAL SHEETS	SHEET NO.
336	06-00329-01-PW	MCHENRY	1751	910
			CONTRACT NO. 61E53	

ILLINOIS FED. AID PROJECT



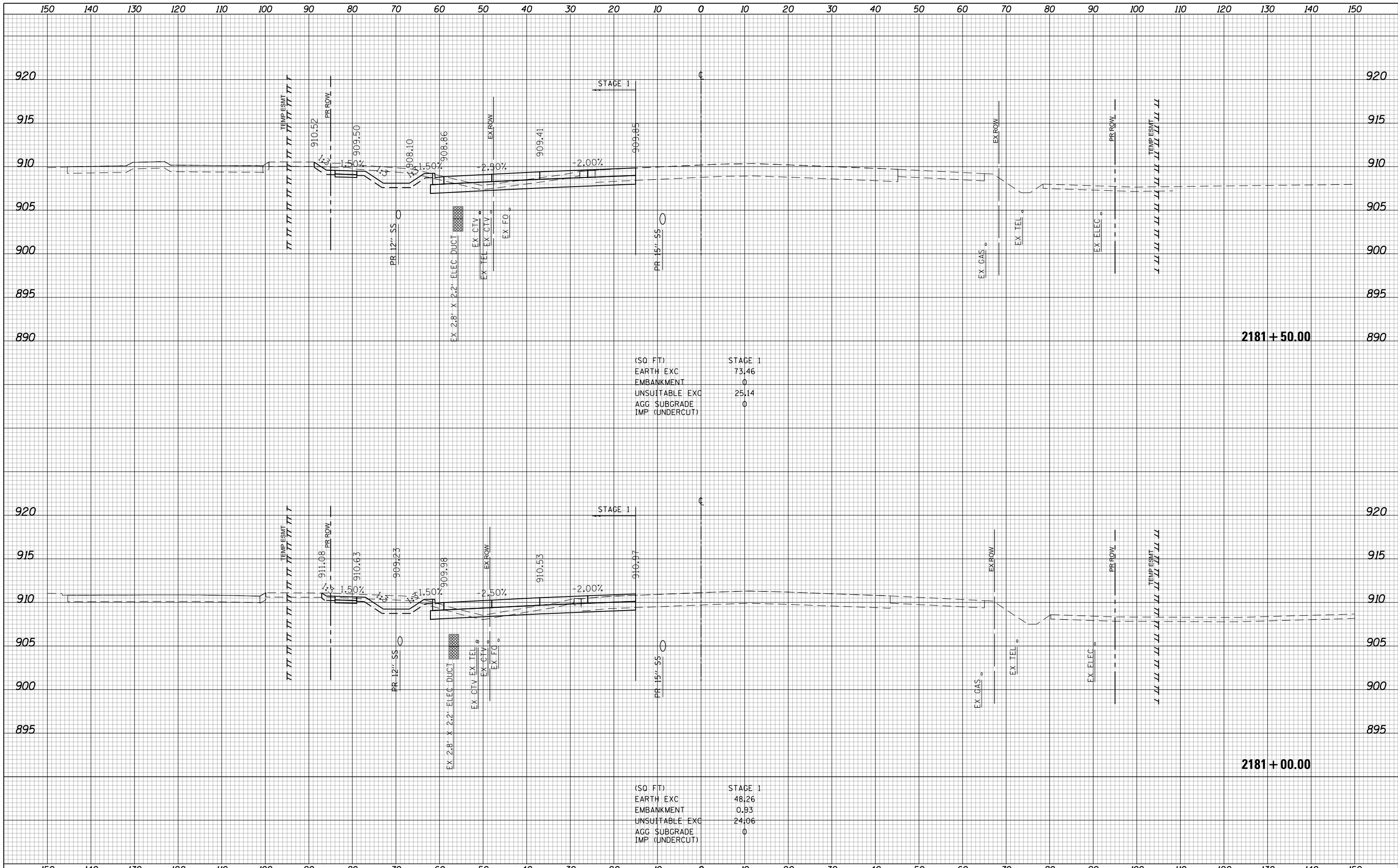
(SQ FT)

	STAGE 1
EARTH EXC	42.05
EMBANKMENT	0.48
UNSUITABLE EXC	22.89
AGG SUBGRADE	0
IMP (UNDERCUT)	0

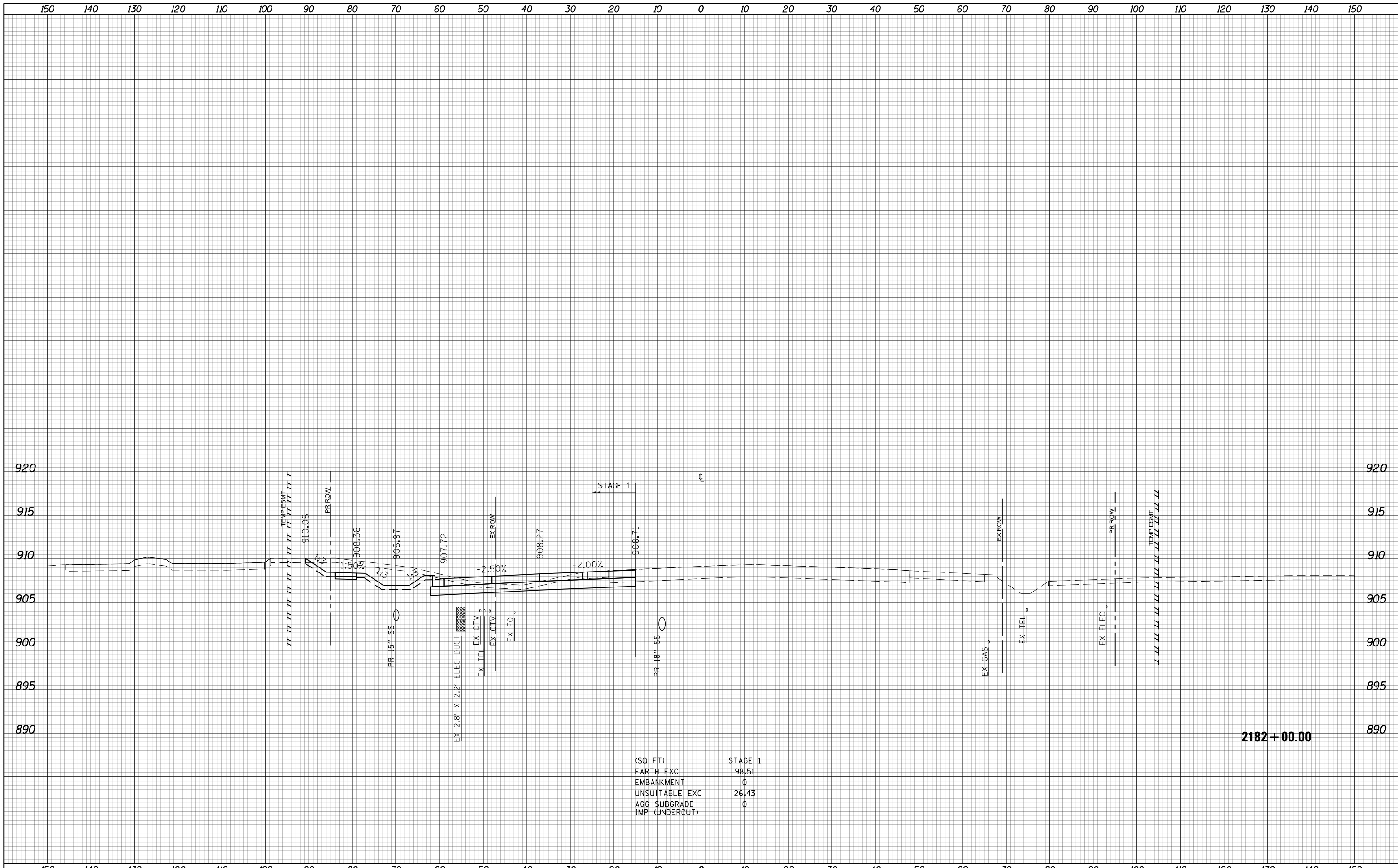
(SQ FT)

	STAGE 1
EARTH EXC	75.57
EMBANKMENT	0
UNSUITABLE EXC	21.12
AGG SUBGRADE	0
IMP (UNDERCUT)	0

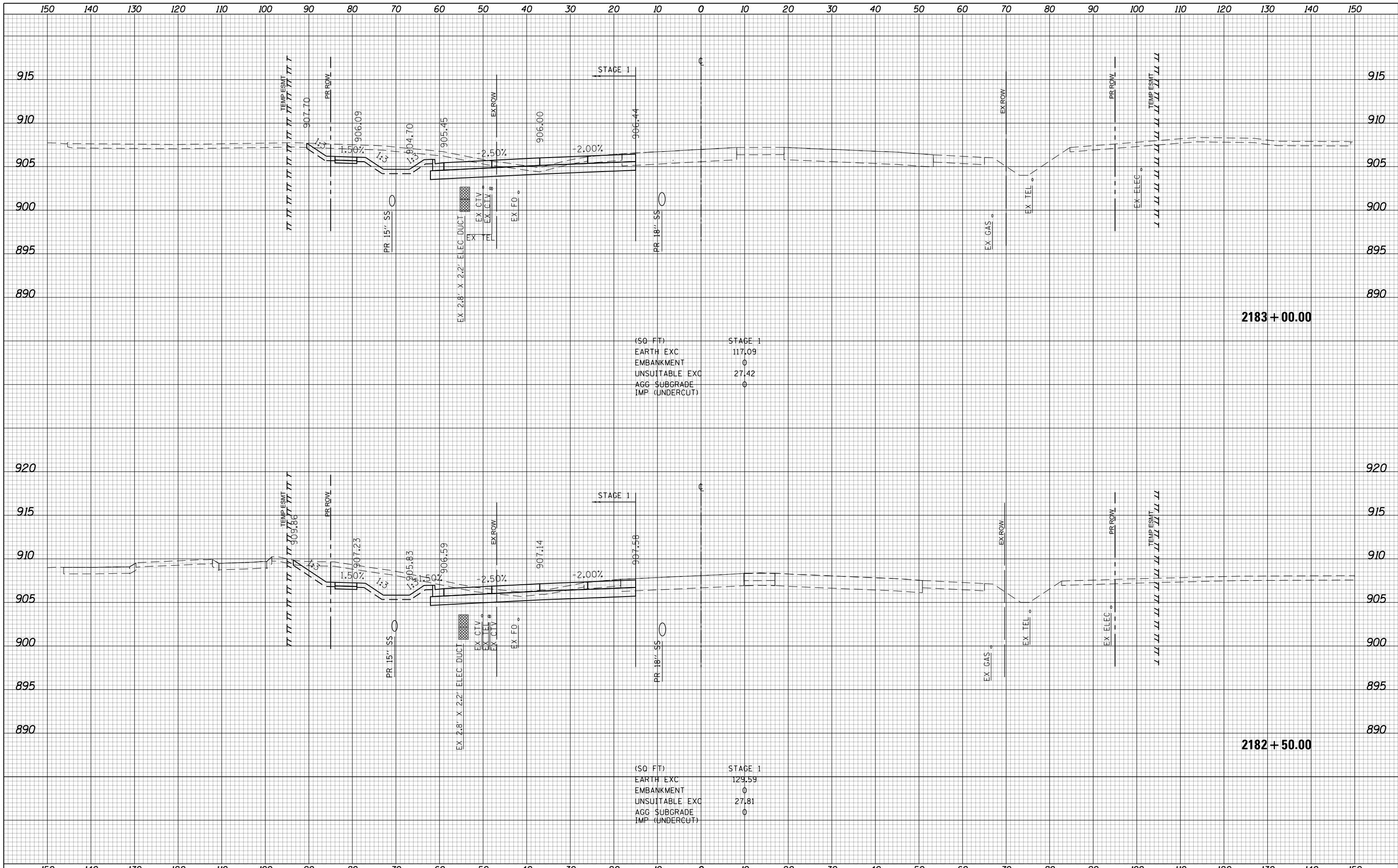
USER NAME = btwegner	DESIGNED - WBL	REVISED -	<p align="center">STATE OF ILLINOIS DEPARTMENT OF TRANSPORTATION</p> <p align="center">RANDALL ROAD STAGE 1 CROSS SECTIONS</p> <p>SCALE: 10 H: 5 V SHEET 911 OF 1751 SHEETS STA. 2180+00.00 TO STA. 2180+50.00</p>	FAP RTE	SECTION	COUNTY	TOTAL SHEETS	SHEET NO.
PLOT SCALE = 20.0000' / in.	DRAWN - BTW	REVISED -		336	06-00329-01-PW	MCHENRY	1751	911
PLOT DATE = 4/25/2018	CHECKED - RCB	REVISED -		CONTRACT NO. 61E53				
	DATE - 4-26-2018	REVISED -		ILLINOIS FED. AID PROJECT				



USER NAME = btwegner	DESIGNED - WBL	REVISED -	STATE OF ILLINOIS DEPARTMENT OF TRANSPORTATION	RANDALL ROAD STAGE 1 CROSS SECTIONS			FAP RTE	SECTION	COUNTY	TOTAL SHEETS	SHEET NO.
PLOT SCALE = 20.0000' / in.	DRAWN - BTW	REVISED -					336	06-00329-01-PW	MCHENRY	1751	912
PLOT DATE = 4/25/2018	CHECKED - RCB	REVISED -					CONTRACT NO. 61E53				
DATE - 4-26-2018	REVISIED -	REVISED -					ILLINOIS FED. AID PROJECT				
			SCALE: 10 H: 5 V			SHEET 912 OF 1751 SHEETS			STA. 2181+00.00 TO STA. 2181+50.00		



USER NAME = btwegner	DESIGNED - WBL	REVISED -	STATE OF ILLINOIS DEPARTMENT OF TRANSPORTATION	RANDALL ROAD STAGE 1 CROSS SECTIONS			FAP	SECTION	COUNTY	TOTAL	SHEET	
PLOT SCALE = 20.0000' / in.	DRAWN - BTW	REVISED -		336	06-00329-01-PW	MCHENRY	SHEETS	1751	913			
PLOT DATE = 4/25/2018	CHECKED - RCB	REVISED -		SCALE: 10 H: 5 V			SHEET 913	OF 1751 SHEETS	STA. 2182+00.00	TO STA. 2182+00.00	CONTRACT NO.	61E53
	DATE - 4-26-2018	REVISED -		ILLINOIS FED. AID PROJECT								



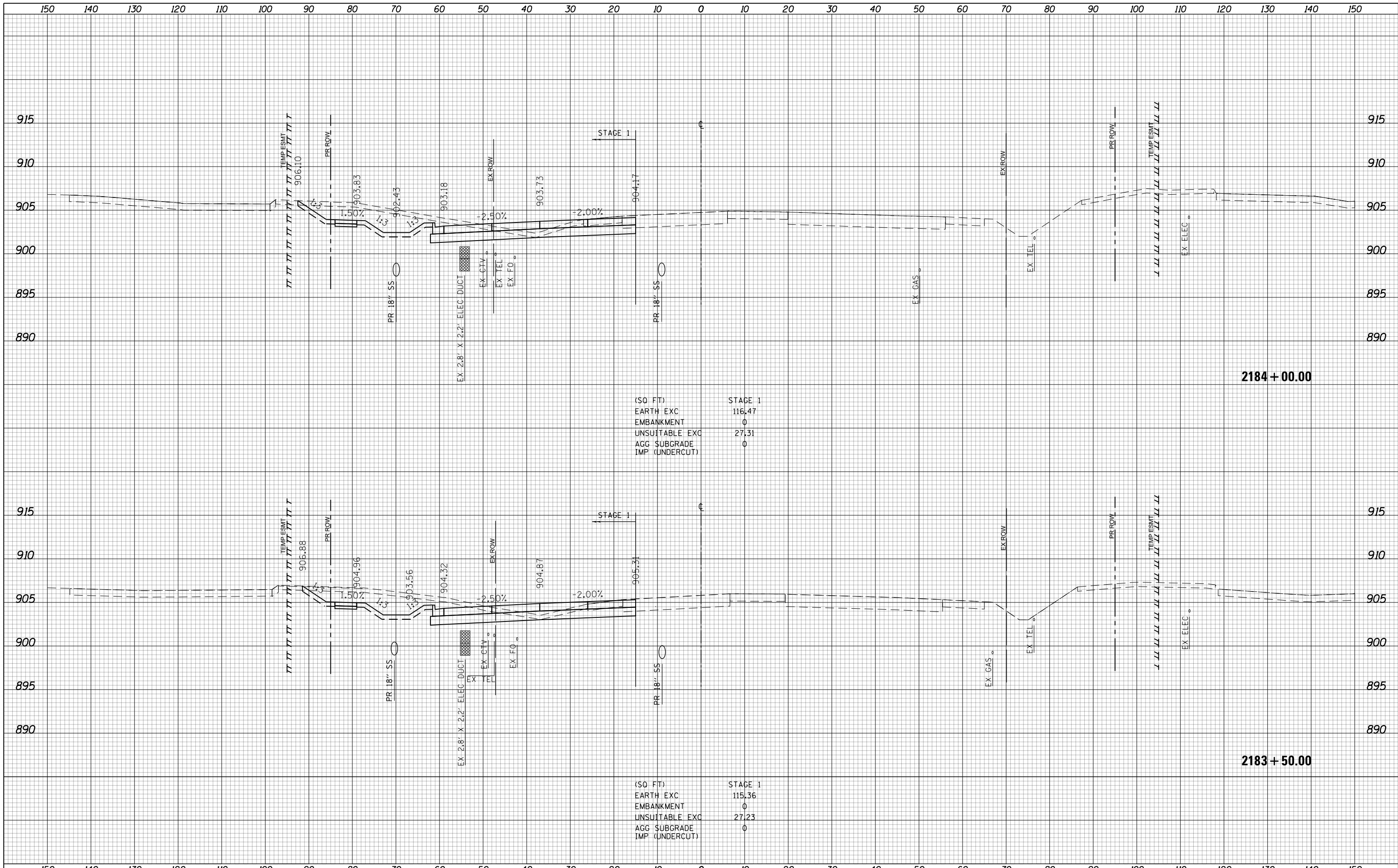
(SQ FT) STAGE 1

EARTH EXC	117.09
EMBANKMENT	0
UNSUITABLE EXC	27.42
AGG SUBGRADE	0
IMP (UNDERCUT)	0

(SQ FT) STAGE 1

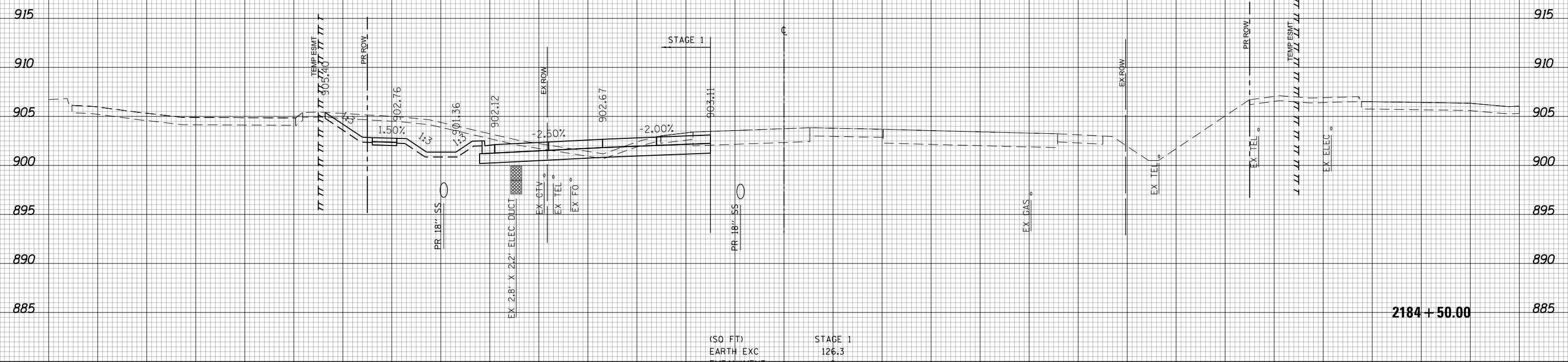
EARTH EXC	129.59
EMBANKMENT	0
UNSUITABLE EXC	27.81
AGG SUBGRADE	0
IMP (UNDERCUT)	0

USER NAME = btwagner	DESIGNED - WBL	REVISED -	STATE OF ILLINOIS DEPARTMENT OF TRANSPORTATION	RANDALL ROAD STAGE 1 CROSS SECTIONS			FAP RTE	SECTION	COUNTY	TOTAL SHEETS	SHEET NO.	
PLOT SCALE = 20.0000' / in.	DRAWN - BTW	REVISED -		336	06-00329-01-PW	MCHENRY	1751	914				
PLOT DATE = 4/25/2018	CHECKED - RCB	REVISED -		SCALE: 10 H: 5 V			SHEET 914	OF 1751 SHEETS	STA. 2182+50.00	TO STA. 2183+00.00	CONTRACT NO.	61E53
	DATE - 4-26-2018	REVISED -		ILLINOIS FED. AID PROJECT								



USER NAME = btwegner	DESIGNED - WBL	REVISED -	STATE OF ILLINOIS DEPARTMENT OF TRANSPORTATION	RANDALL ROAD STAGE 1 CROSS SECTIONS			FAP RTE	SECTION	COUNTY	TOTAL SHEETS	SHEET NO.
PLOT SCALE = 20.0000' / in.	DRAWN - BTW	REVISED -		336	06-00329-01-PW	MCHENRY	1751	915			
PLOT DATE = 4/25/2018	CHECKED - RCB	REVISED -		SCALE: 10 H: 5 V			SHEET 915 OF 1751 SHEETS			CONTRACT NO.	61E53
	DATE - 4-26-2018	REVISED -		STA. 2183+50.00 TO STA. 2184+00.00			ILLINOIS FED. AID PROJECT				

150 140 130 120 110 100 90 80 70 60 50 40 30 20 10 0 10 20 30 40 50 60 70 80 90 100 110 120 130 140 150



(SQ. FT)	STAGE 1
EARTH EXC	126.3
EMBANKMENT	0
UNSUITABLE EXC	27.86
AGG. SUBGRADE	0
IMP. (UNDERCUT)	0



150 140 130 120 110 100 90 80 70 60 50 40 30 20 10 0 10 20 30 40 50 60 70 80 90 100 110 120 130 140 150

USER NAME = btwegner	DESIGNED - WBL	REVISED -
	DRAWN - BTW	REVISED -
PLOT SCALE = 20.0000' / in.	CHECKED - RCB	REVISED -
PLOT DATE = 4/25/2018	DATE - 4-26-2018	REVISED -

STATE OF ILLINOIS
DEPARTMENT OF TRANSPORTATION

RANDALL ROAD
STAGE 1 CROSS SECTIONS
SCALE: 10 H: 5 V SHEET 916 OF 1751 SHEETS STA. 2184+50.00 TO STA. 2184+50.00


FAP RTE	SECTION	COUNTY	TOTAL SHEETS	SHEET NO.
336	06-00329-01-PW	MCHENRY	1751	916
CONTRACT NO.			61E53	

2184 + 50.00

ILLINOIS FED. AID PROJECT



USER NAME = btwegner	DESIGNED - WBL	REVISED -	STATE OF ILLINOIS DEPARTMENT OF TRANSPORTATION	RANDALL ROAD STAGE 1 CROSS SECTIONS			FAP RTE	SECTION	COUNTY	TOTAL SHEETS	SHEET NO.
PLOT SCALE = 20.0000' / in.	DRAWN - BTW	REVISED -		336	06-00329-01-PW	MCHENRY	1751	917			
PLOT DATE = 4/25/2018	CHECKED - RCB	REVISED -		SCALE: 10 H: 5 V			SHEET 917 OF 1751 SHEETS			CONTRACT NO. 61E53	
	DATE - 4-26-2018	REVISED -		STA. 2185+00.00 TO STA. 2185+50.00			ILLINOIS FED. AID PROJECT				

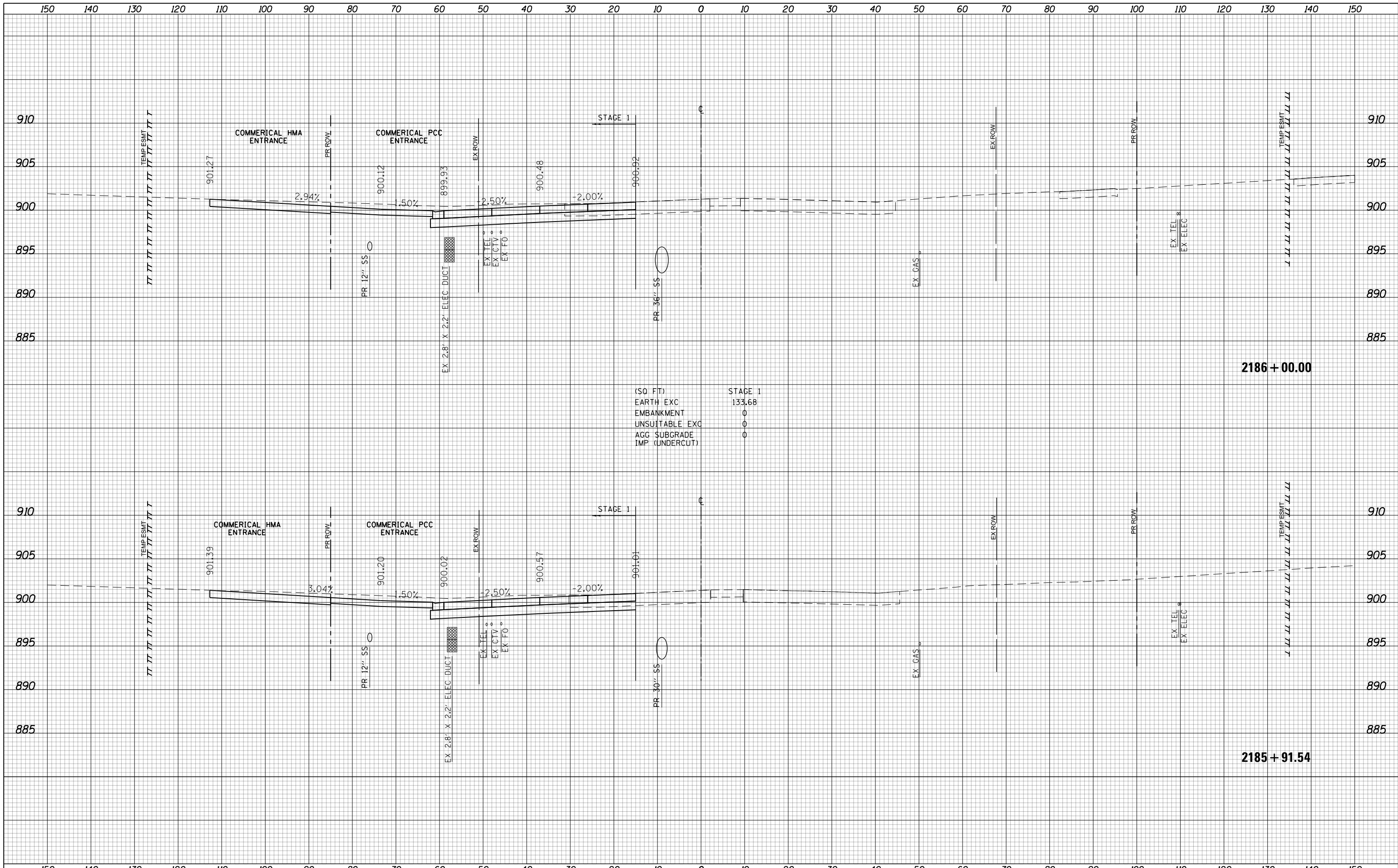


USER NAME = btwegner	DESIGNED - WBL	REVISIED -
PLOT SCALE = 20.0000' / in.	DRAWN - BTW	REVISIED -
PLOT DATE = 4/25/2018	CHECKED - RCB	REVISIED -
	DATE - 4-26-2018	REVISIED -

**STATE OF ILLINOIS
DEPARTMENT OF TRANSPORTATION**

RANDALL ROAD		FAP RTE	SECTION	COUNTY	TOTAL SHEETS	SHEET NO.
STAGE 1 CROSS SECTIONS		336	06-00329-01-PW	MCHENRY	1751	918
SCALE: 10 H: 5 V		SHEET 918 OF 1751 SHEETS		STA. 2185+57.22 TO STA. 2185+62.09		CONTRACT NO. 61E53

FAP RTE	SECTION	COUNTY	TOTAL SHEETS	SHEET NO.
336	06-00329-01-PW	MCHENRY	1751	918
ILLINOIS FED. AID PROJECT				



(SQ FT)

EARTH EXC	133.68
EMBANKMENT	0
UNSUITABLE EXC	0
AGG SUBGRADE	0
IMP (UNDERCUT)	0

**STATE OF ILLINOIS
DEPARTMENT OF TRANSPORTATION**

**RANDALL ROAD
STAGE 1 CROSS SECTIONS**

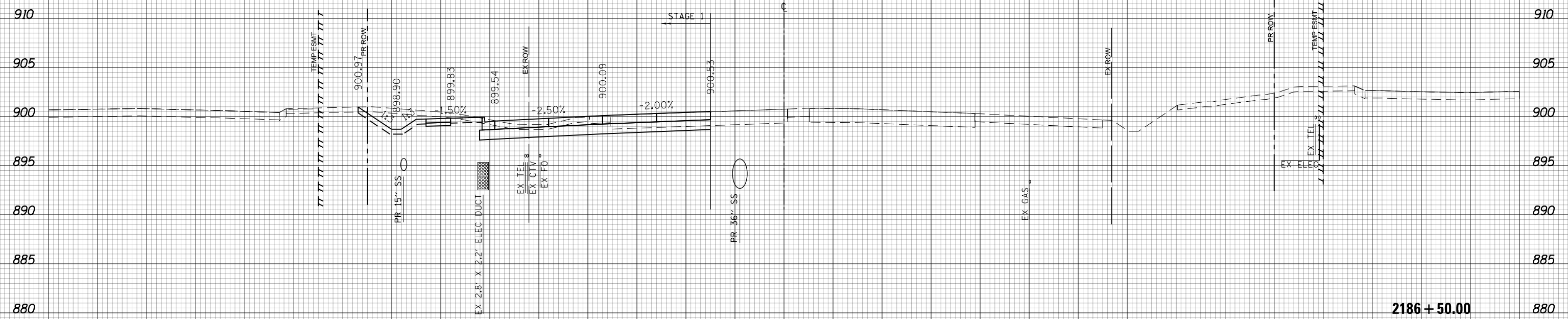
USER NAME = btwagner	DESIGNED - WBL	REVISED -
	DRAWN - BTW	REVISED -
PLOT SCALE = 20.0000' / in.	CHECKED - RCB	REVISED -
PLOT DATE = 4/25/2018	DATE - 4-26-2018	REVISED -

SCALE: 10 H: 5 V SHEET 919 OF 1751 SHEETS STA. 2185+91.54 TO STA. 2186+00.00

FAP RTE	SECTION	COUNTY	TOTAL SHEETS	SHEET NO.
336	06-00329-01-PW	MCHENRY	1751	919
			CONTRACT NO.	61E53

ILLINOIS FED. AID PROJECT

150 140 130 120 110 100 90 80 70 60 50 40 30 20 10 0 10 20 30 40 50 60 70 80 90 100 110 120 130 140 150



(SQ FT)	STAGE 1
EARTH EXC	66.19
EMBANKMENT	0
UNSUITABLE EXC	19.47
AGG SUBGRADE	0
IMP (UNDERCUT)	0



150 140 130 120 110 100 90 80 70 60 50 40 30 20 10 0 10 20 30 40 50 60 70 80 90 100 110 120 130 140 150

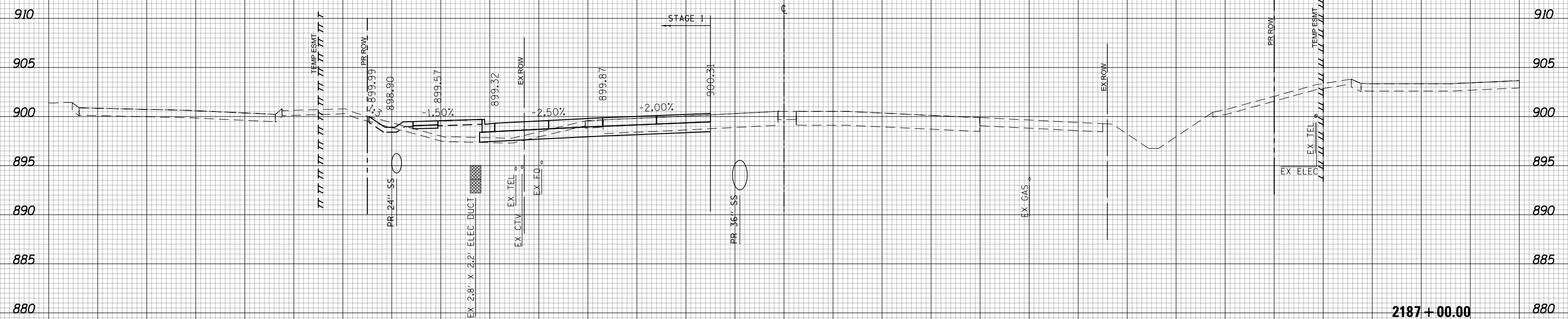
USER NAME = btwegner	DESIGNED - WBL	REVISED -
	DRAWN - BTW	REVISED -
PLOT SCALE = 20.0000' / in.	CHECKED - RCB	REVISED -
PLOT DATE = 4/25/2018	DATE - 4-26-2018	REVISED -

**STATE OF ILLINOIS
DEPARTMENT OF TRANSPORTATION**

RANDALL ROAD		FAP	SECTION	COUNTY	TOTAL	SHEET
STAGE 1 CROSS SECTIONS		RTE			SHEETS	NO.
SCALE: 10 H: 5 V	SHEET 920	336	06-00329-01-PW	MCHENRY	1751	920
				CONTRACT NO.		61E53
				ILLINOIS FED. AID PROJECT		

FAP	SECTION	COUNTY	TOTAL	SHEET
RTE			SHEETS	NO.
336	06-00329-01-PW	MCHENRY	1751	920
		CONTRACT NO.		61E53
		ILLINOIS FED. AID PROJECT		

150 140 130 120 110 100 90 80 70 60 50 40 30 20 10 0 10 20 30 40 50 60 70 80 90 100 110 120 130 140 150



(SQ. FT)	STAGE 1
EARTH EXC	19.9
EMBANKMENT	20.33
UNSUITABLE EXC	18.99
AGG. SUBGRADE	0
IMP. (UNDERCUT)	0



150 140 130 120 110 100 90 80 70 60 50 40 30 20 10 0 10 20 30 40 50 60 70 80 90 100 110 120 130 140 150

USER NAME = btwegner	DESIGNED - WBL	REVISED -
	DRAWN - BTW	REVISED -
PLOT SCALE = 20.0000' / in.	CHECKED - RCB	REVISED -
PLOT DATE = 4/25/2018	DATE - 4-26-2018	REVISED -

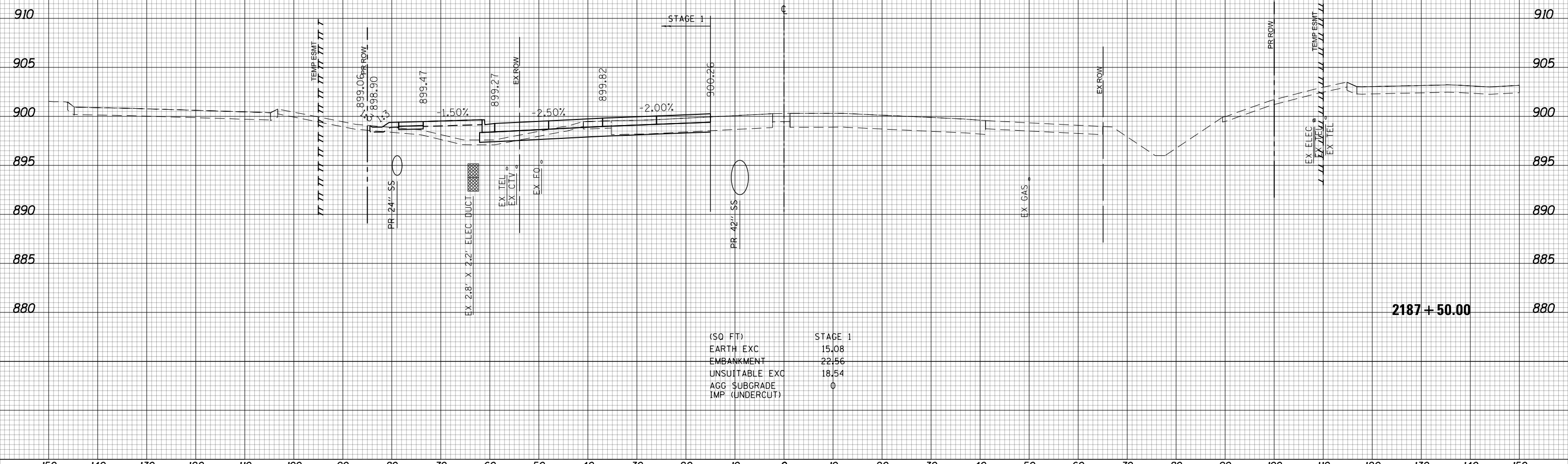
**STATE OF ILLINOIS
DEPARTMENT OF TRANSPORTATION**

RANDALL ROAD STAGE 1 CROSS SECTIONS	
SCALE: 10 H: 5 V	SHEET 921 OF 1751 SHEETS
STA. 2187+00.00	TO STA. 2187+00.00

FAP RTE	SECTION	COUNTY	TOTAL SHEETS	SHEET NO.
336	06-00329-01-PW	MCHENRY	1751	921
CONTRACT NO.			61E53	

2187+00.00

150 140 130 120 110 100 90 80 70 60 50 40 30 20 10 0 10 20 30 40 50 60 70 80 90 100 110 120 130 140 150



(SQ FT)	STAGE 1
EARTH EXC	15.08
EMBANKMENT	22.56
UNSUITABLE EXC	18.54
AGG. SUBGRADE	0
IMP. (UNDERCUT)	0

2187+50.00



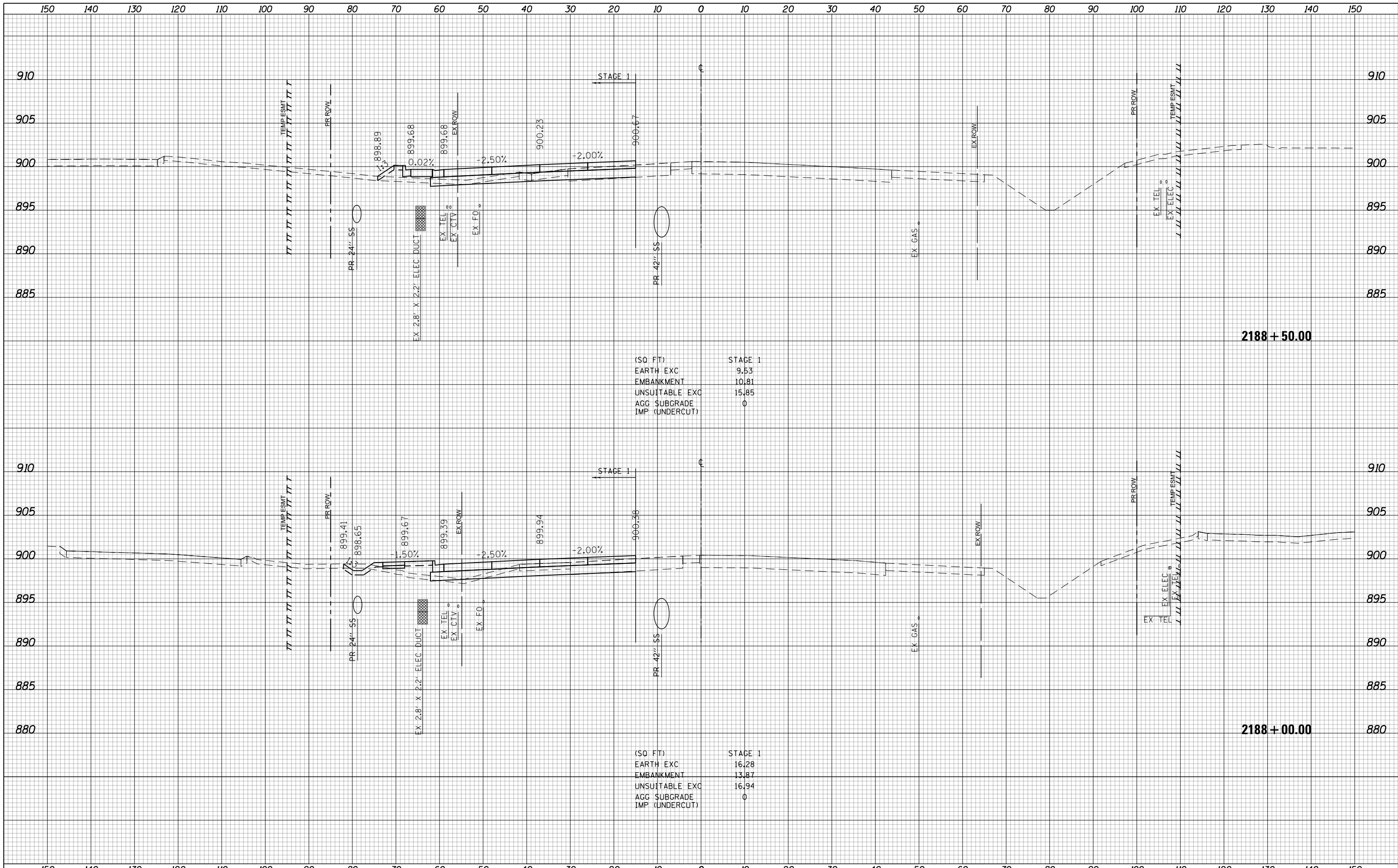
USER NAME = btwegner	DESIGNED - WBL	REVISED -
	DRAWN - BTW	REVISED -
PLOT SCALE = 20.0000' / in.	CHECKED - RCB	REVISED -
PLOT DATE = 4/25/2018	DATE - 4-26-2018	REVISED -

**STATE OF ILLINOIS
DEPARTMENT OF TRANSPORTATION**

**RANDALL ROAD
STAGE 1 CROSS SECTIONS**
SCALE: 10 H: 5 V SHEET 922 OF 1751 SHEETS STA. 2187+50.00 TO STA. 2187+50.00

FAP RTE	SECTION	COUNTY	TOTAL SHEETS	SHEET NO.
336	06-00329-01-PW	MCHENRY	1751	922
CONTRACT NO.			61E53	

ILLINOIS FED. AID PROJECT



(SQ FT)


EARTH EXC	9.53
EMBANKMENT	10.81
UNSUITABLE EXC	15.85
AGG SUBGRADE	0
IMP (UNDERCUT)	0

(SQ FT)

EARTH EXC	16.28
EMBANKMENT	13.87
UNSUITABLE EXC	16.94
AGG SUBGRADE	0
IMP (UNDERCUT)	0

USER NAME = btwagner	DESIGNED - WBL	REVISED -	STATE OF ILLINOIS DEPARTMENT OF TRANSPORTATION	RANDALL ROAD STAGE 1 CROSS SECTIONS			FAP RTE	SECTION	COUNTY	TOTAL SHEETS	SHEET NO.
PLOT SCALE = 20.0000' / in.	DRAWN - BTW	REVISED -					336	06-00329-01-PW	MCHENRY	1751	923
PLOT DATE = 4/25/2018	CHECKED - RCB	REVISED -					CONTRACT NO. 61E53				
DATE - 4-26-2018	REVISIED -	REVISED -					ILLINOIS FED. AID PROJECT				
			SCALE: 10 H: 5 V			SHEET 923 OF 1751 SHEETS			STA. 2188+00.00 TO STA. 2188+50.00		

150 140 130 120 110 100 90 80 70 60 50 40 30 20 10 0 10 20 30 40 50 60 70 80 90 100 110 120 130 140 150



(SQ FT)	STAGE 1
EARTH EXC	16.11
EMBANKMENT	64.55
UNSUITABLE EXC	0
AGG. SUBGRADE	0
IMP. (UNDERCUT)	

2189 + 00.00




USER NAME = btwegner	DESIGNED - WBL	REVISED -
	DRAWN - BTW	REVISED -
PLOT SCALE = 20.0000' / in.	CHECKED - RCB	REVISED -
PLOT DATE = 4/25/2018	DATE - 4-26-2018	REVISED -

**STATE OF ILLINOIS
DEPARTMENT OF TRANSPORTATION**

RANDALL ROAD	
STAGE 1 CROSS SECTIONS	
SCALE: 10 H: 5 V	SHEET 924 OF 1751 SHEETS
STA. 2189+00.00 TO STA. 2189+00.00	

FAP RTE	SECTION	COUNTY	TOTAL SHEETS	SHEET NO.
336	06-00329-01-PW	MCHENRY	1751	924
CONTRACT NO.			61E53	
ILLINOIS FED. AID PROJECT				



(SQ FT)

EARTH EXC	4.08
EMBANKMENT	69.1
UNSUITABLE EXC	16.22
AGG SUBGRADE	0
IMP (UNDERCUT)	0

(SQ FT)

EARTH EXC	5.4
EMBANKMENT	76.23
UNSUITABLE EXC	16.59
AGG SUBGRADE	0
IMP (UNDERCUT)	0

USER NAME = btwegner	DESIGNED - WBL	REVISED -
	DRAWN - BTW	REVISED -
PLOT SCALE = 20.0000' / in.	CHECKED - RCB	REVISED -
PLOT DATE = 4/25/2018	DATE - 4-26-2018	REVISED -

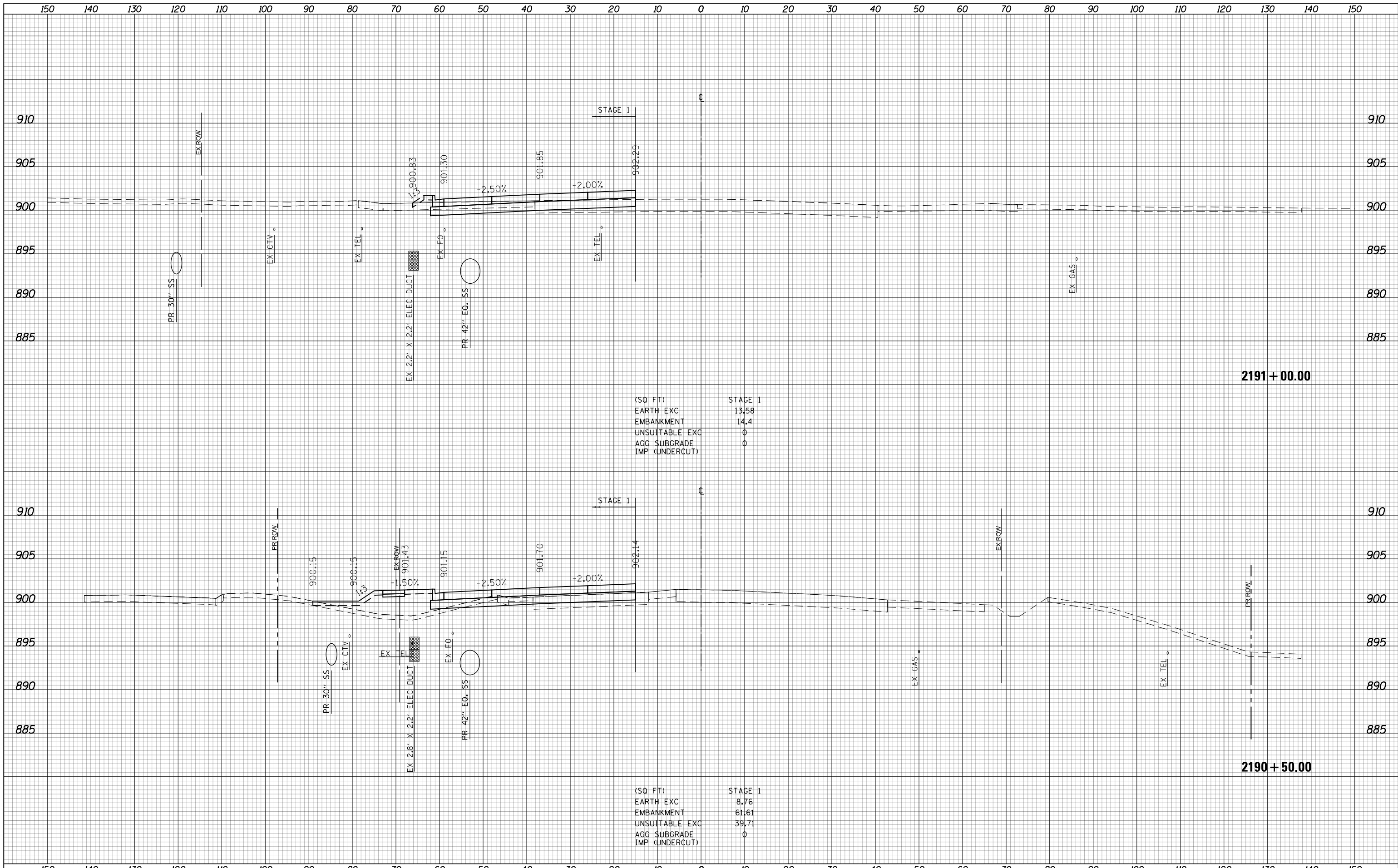
STATE OF ILLINOIS
DEPARTMENT OF TRANSPORTATION

SCALE: 10 H: 5 V
SHEET 925 OF 1751 SHEETS
STA. 2189+50.00 TO STA. 2190+00.00

RANDALL ROAD
STAGE 1 CROSS SECTIONS

FAP RTE	SECTION	COUNTY	TOTAL SHEETS	SHEET NO.
336	06-00329-01-PW	MCHENRY	1751	925
			CONTRACT NO.	61E53

ILLINOIS FED. AID PROJECT



(SQ FT)

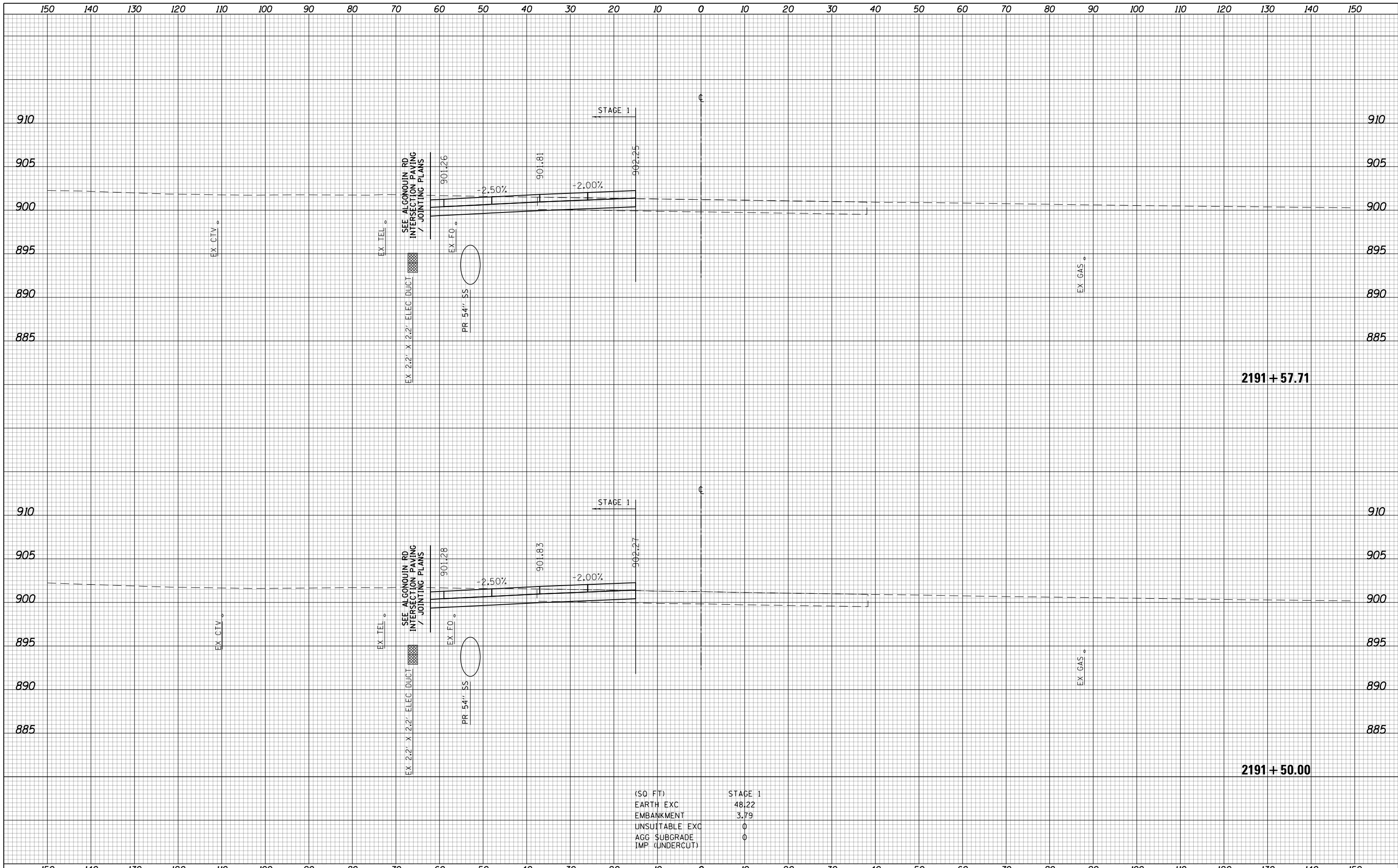
EARTH EXC	13.58
EMBANKMENT	14.4
UNSUITABLE EXC	0
AGG SUBGRADE	0
IMP (UNDERCUT)	0

(SQ FT)

EARTH EXC	8.76
EMBANKMENT	61.61
UNSUITABLE EXC	39.71
AGG SUBGRADE	0
IMP (UNDERCUT)	0

USER NAME = btwegner	DESIGNED - WBL	REVISED -	STATE OF ILLINOIS DEPARTMENT OF TRANSPORTATION	RANDALL ROAD STAGE 1 CROSS SECTIONS			FAP RTE	SECTION	COUNTY	TOTAL SHEETS	SHEET NO.
PLOT SCALE = 20.0000' / in.	DRAWN - BTW	REVISED -					336	06-00329-01-PW	MCHENRY	1751	926
PLOT DATE = 4/25/2018	CHECKED - RCB	REVISED -					CONTRACT NO. 61E53				
DATE - 4-26-2018	REVISIED -	REVISED -					ILLINOIS FED. AID PROJECT				

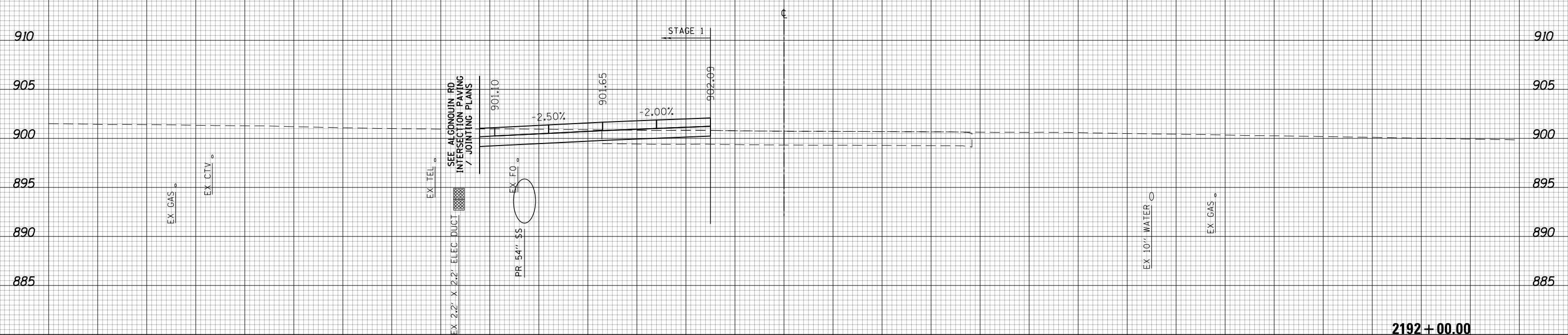
SCALE: 10 H: 5 V SHEET 926 OF 1751 SHEETS STA. 2190+50.00 TO STA. 2191+00.00



(SQ FT)	STAGE 1
EARTH EXC	48.22
EMBANKMENT	3.79
UNSUITABLE EXC	0
AGG SUBGRADE	0
IMP (UNDERCUT)	

USER NAME = btwagner	DESIGNED - WBL	REVISED -	STATE OF ILLINOIS DEPARTMENT OF TRANSPORTATION	RANDALL ROAD STAGE 1 CROSS SECTIONS			FAP RTE	SECTION	COUNTY	TOTAL SHEETS	SHEET NO.
PLOT SCALE = 20.0000' / in.	DRAWN - BTW	REVISED -		336	06-00329-01-PW	MCHENRY	1751	927			
PLOT DATE = 4/25/2018	CHECKED - RCB	REVISED -		CONTRACT NO. 61E53			ILLINOIS FED. AID PROJECT				
DATE - 4-26-2018	REVISIED -	REVISED -		SCALE: 10 H: 5 V SHEET 927 OF 1751 SHEETS STA. 2191+50.00 TO STA. 2191+57.71							

150 140 130 120 110 100 90 80 70 60 50 40 30 20 10 0 10 20 30 40 50 60 70 80 90 100 110 120 130 140 150



(SQ. FT)	STAGE 1
EARTH EXC	36.13
EMBANKMENT	13.18
UNSUITABLE EXC	0
AGG. SUBGRADE	0
IMP. (UNDERCUT)	0

2192+00.00



150 140 130 120 110 100 90 80 70 60 50 40 30 20 10 0 10 20 30 40 50 60 70 80 90 100 110 120 130 140 150

USER NAME = btwegner	DESIGNED - WBL	REVISED -
	DRAWN - BTW	REVISED -
PLOT SCALE = 20.0000' / in.	CHECKED - RCB	REVISED -
PLOT DATE = 4/25/2018	DATE - 4-26-2018	REVISED -

STATE OF ILLINOIS
DEPARTMENT OF TRANSPORTATION

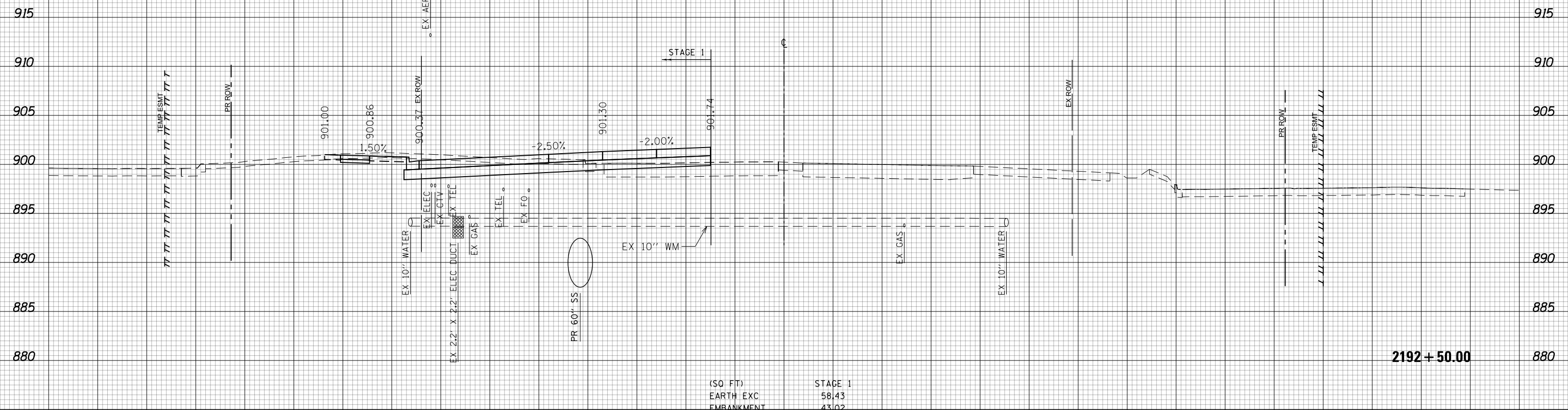
RANDALL ROAD
STAGE 1 CROSS SECTIONS

SCALE: 10 H: 5 V SHEET 928 OF 1751 SHEETS STA. 2192+00.00 TO STA. 2192+00.00

FAP RTE	SECTION	COUNTY	TOTAL SHEETS	SHEET NO.
336	06-00329-01-PW	MCHENRY	1751	928
CONTRACT NO.			61E53	

ILLINOIS FED. AID PROJECT

150 140 130 120 110 100 90 80 70 60 50 40 30 20 10 0 10 20 30 40 50 60 70 80 90 100 110 120 130 140 150



(SQ FT)	STAGE 1
EARTH EXC	58.43
EMBANKMENT	43.02
UNSATURABLE EXC	21.75
AGG SUBGRADE	0
IMP (UNDERCUT)	0

2192+50.00



150 140 130 120 110 100 90 80 70 60 50 40 30 20 10 0 10 20 30 40 50 60 70 80 90 100 110 120 130 140 150

USER NAME = btwegner	DESIGNED - WBL	REVISED -
	DRAWN - BTW	REVISED -
PLOT SCALE = 20.0000' / in.	CHECKED - RCB	REVISED -
PLOT DATE = 4/25/2018	DATE - 4-26-2018	REVISED -

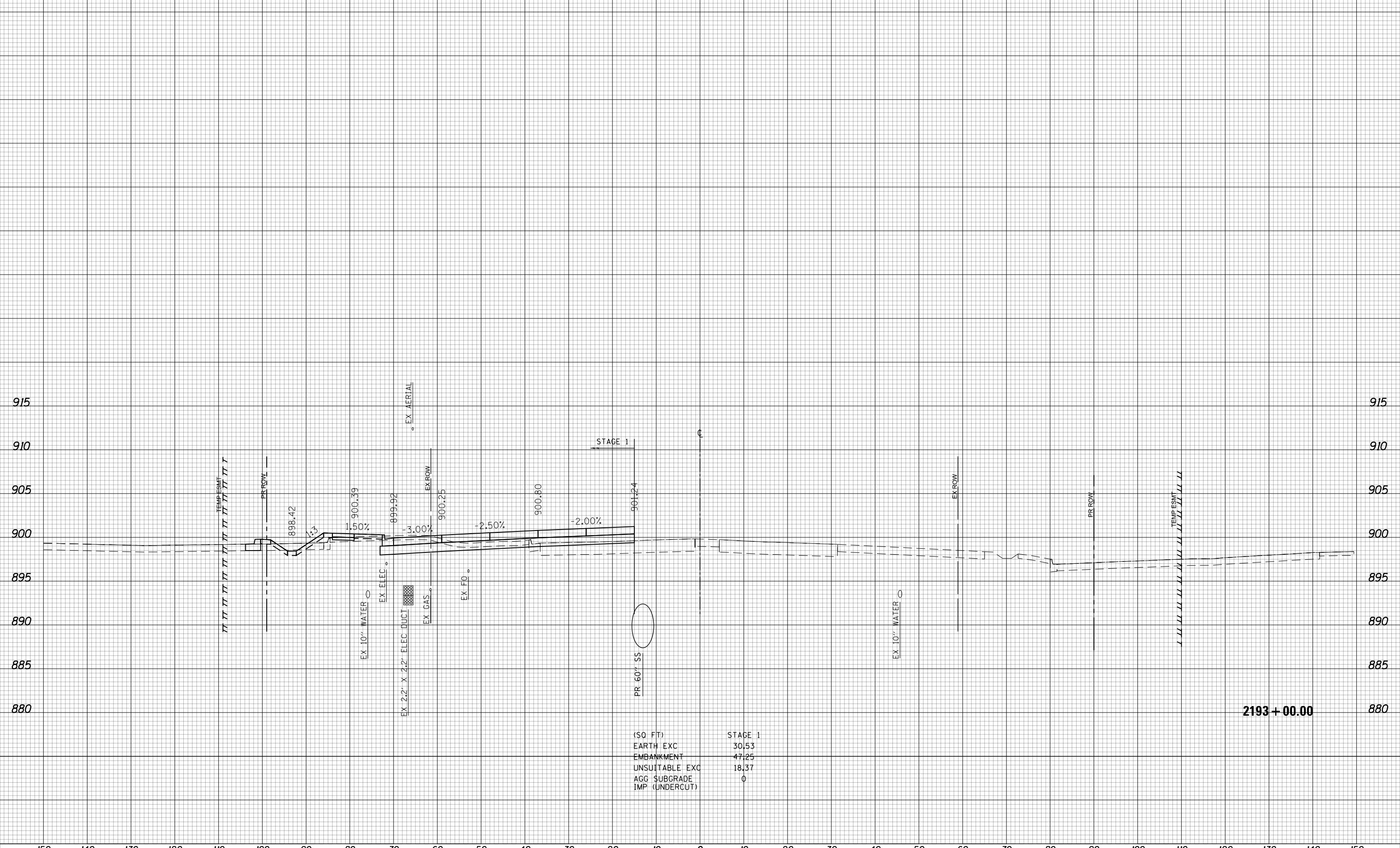
**STATE OF ILLINOIS
DEPARTMENT OF TRANSPORTATION**

**RANDALL ROAD
STAGE 1 CROSS SECTIONS**
SCALE: 10 H: 5 V SHEET 929 OF 1751 SHEETS STA. 2192+50.00 TO STA. 2192+50.00

FAP RTE	SECTION	COUNTY	TOTAL SHEETS	SHEET NO.
336	06-00329-01-PW	MCHENRY	1751	929
CONTRACT NO.			61E53	

ILLINOIS FED. AID PROJECT

150 140 130 120 110 100 90 80 70 60 50 40 30 20 10 0 10 20 30 40 50 60 70 80 90 100 110 120 130 140 150

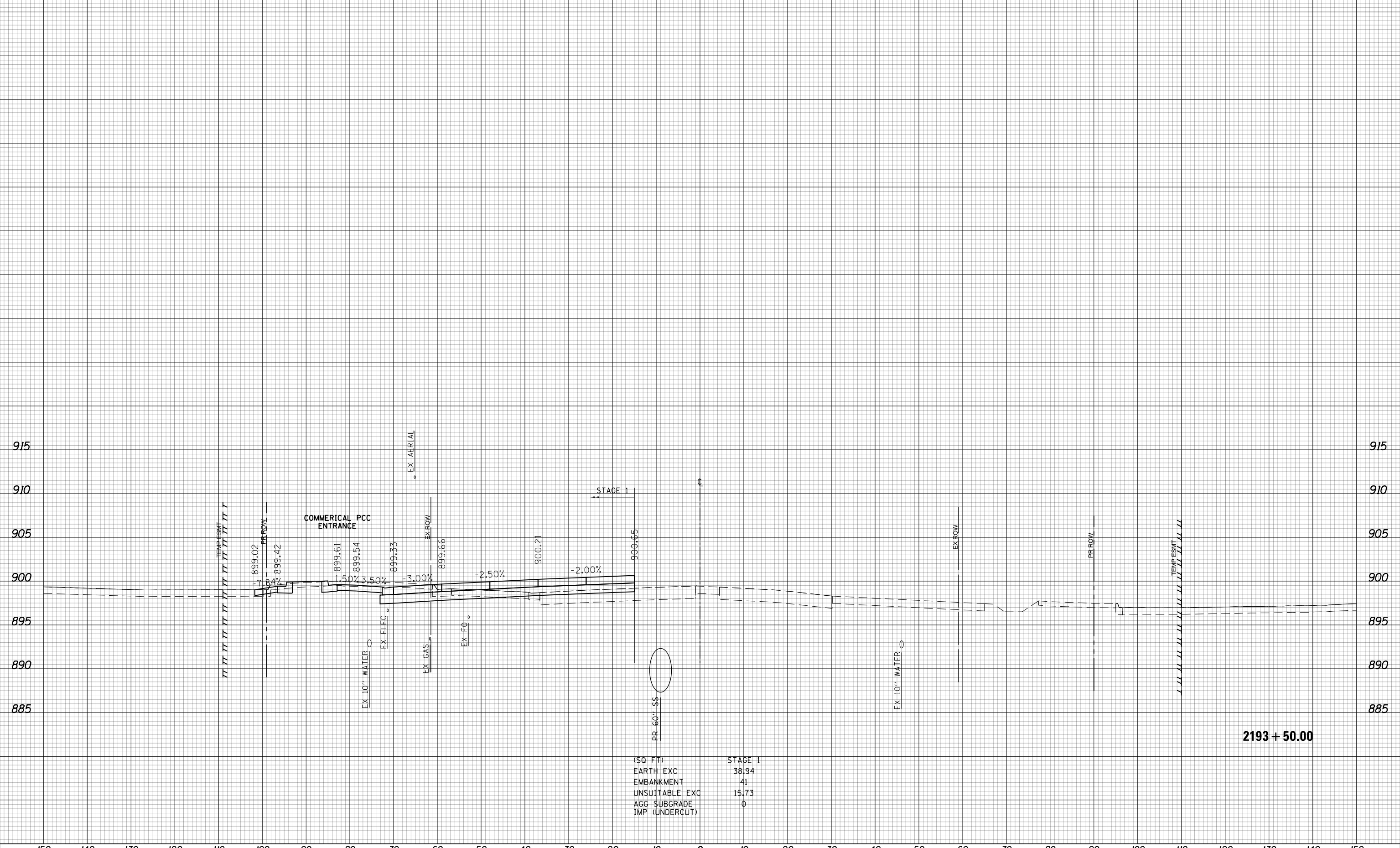


(SQ FT)	STAGE 1
EARTH EXC	30.53
EMBANKMENT	47.25
UNSUITABLE EXC	18.37
AGG SUBGRADE	0
IMP (UNDERCUT)	0



150	140	130	120	110	100	90	80	70	60	50	40	30	20	10	0	10	20	30	40	50	60	70	80	90	100	110	120	130	140	150			
USER NAME = btwegner			DESIGNED - WBL			REVISIED -			STATE OF ILLINOIS DEPARTMENT OF TRANSPORTATION RANDALL ROAD STAGE 1 CROSS SECTIONS SCALE: 10 H: 5 V SHEET 930 OF 1751 SHEETS STA. 2193+00.00 TO STA. 2193+00.00															FAP RTE		SECTION		COUNTY		TOTAL SHEETS		SHEET NO.	
PLOT SCALE = 20.0000' / in.			DRAWN - BTW			REVISIED -																		336		06-00329-01-PW		MCHENRY		1751		930	
PLOT DATE = 4/25/2018			CHECKED - RCB			REVISIED -																											
			DATE - 4-26-2018			REVISIED -																											
CONTRACT NO. 61E53																																	
ILLINOIS FED. AID PROJECT																																	

150 140 130 120 110 100 90 80 70 60 50 40 30 20 10 0 10 20 30 40 50 60 70 80 90 100 110 120 130 140 150



(SQ. FT)	STAGE 1
EARTH EXC	38.94
EMBANKMENT	41
UNSUITABLE EXC	15.73
AGG SUBGRADE	0
IMP (UNDERCUT)	0

2193 + 50.00



USER NAME = btwegner	DESIGNED - WBL	REVISED -
	DRAWN - BTW	REVISED -
PLOT SCALE = 20.0000' / in.	CHECKED - RCB	REVISED -
PLOT DATE = 4/25/2018	DATE - 4-26-2018	REVISED -

STATE OF ILLINOIS
DEPARTMENT OF TRANSPORTATION

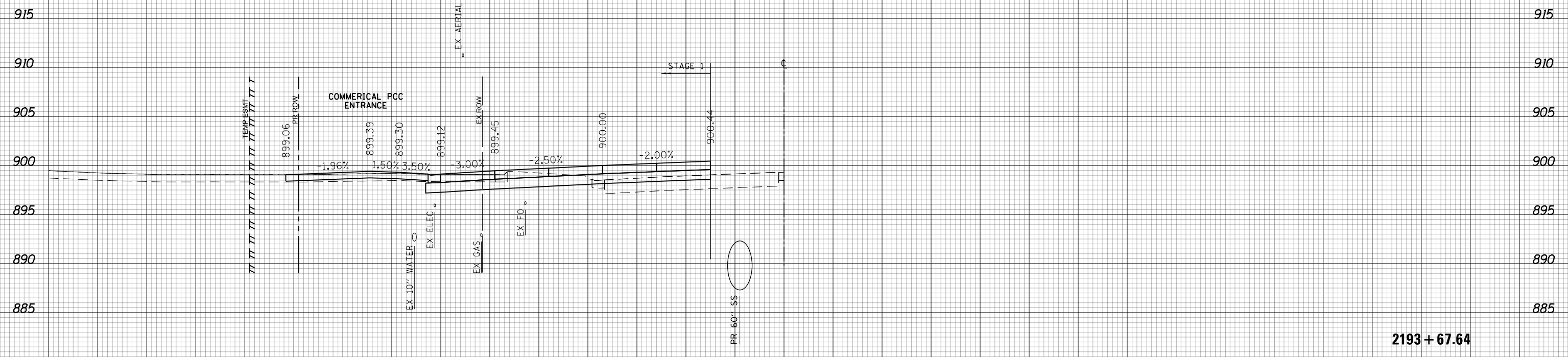
SCALE: 10 H: 5 V
SHEET 931 OF 1751 SHEETS
STA. 2193+50.00 TO STA. 2193+50.00

RANDALL ROAD
STAGE 1 CROSS SECTIONS

FAP RTE	SECTION	COUNTY	TOTAL SHEETS	SHEET NO.
336	06-00329-01-PW	MCHENRY	1751	931
CONTRACT NO.			61E53	

ILLINOIS FED. AID PROJECT

150 140 130 120 110 100 90 80 70 60 50 40 30 20 10 0 10 20 30 40 50 60 70 80 90 100 110 120 130 140 150



2193 + 67.64



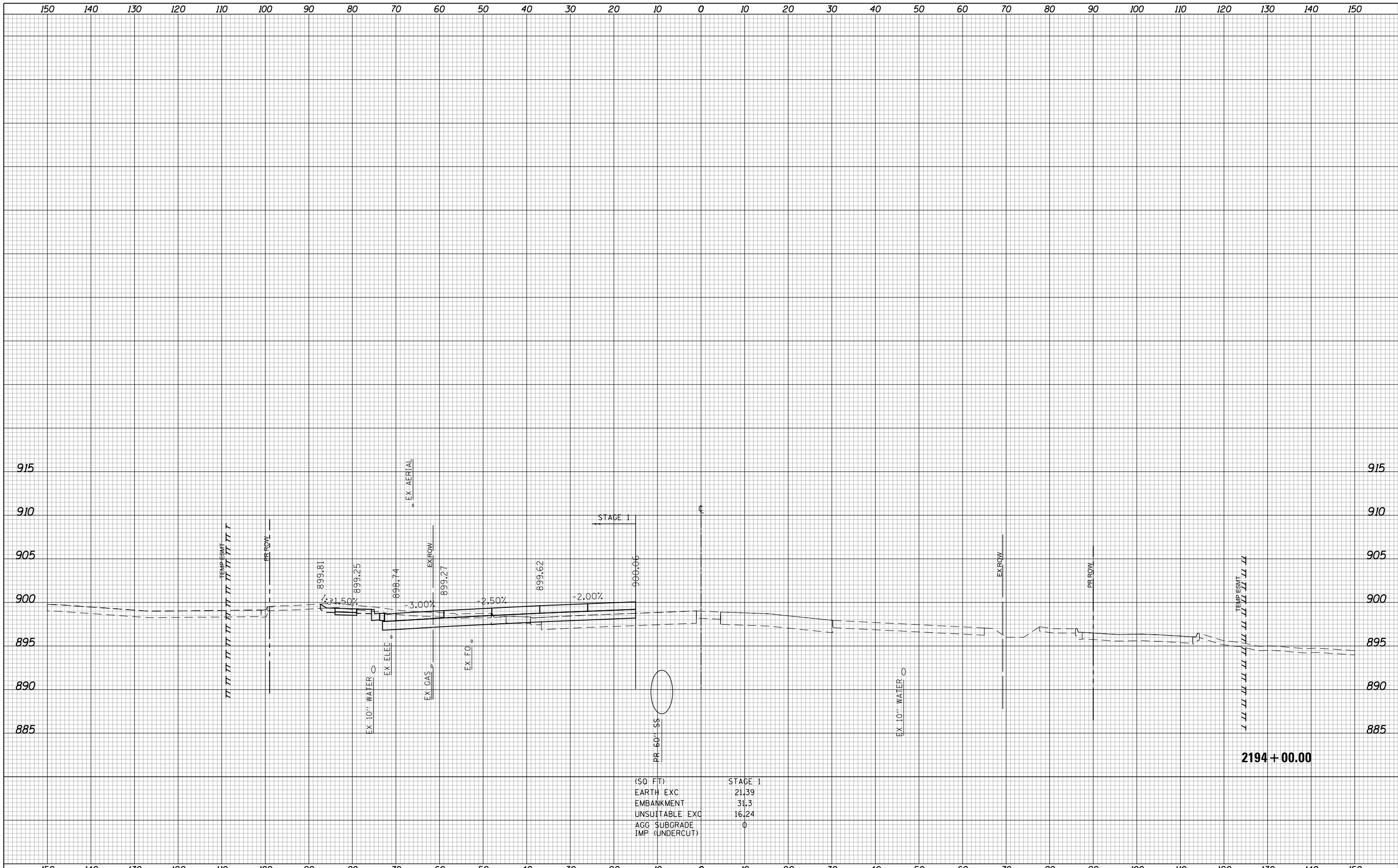
USER NAME = btwegner	DESIGNED - WBL	REVISED -
	DRAWN - BTW	REVISED -
PLOT SCALE = 20.0000' / in.	CHECKED - RCB	REVISED -
PLOT DATE = 4/25/2018	DATE - 4-26-2018	REVISED -

STATE OF ILLINOIS
DEPARTMENT OF TRANSPORTATION

RANDALL ROAD
STAGE 1 CROSS SECTIONS
SCALE: 10 H: 5 V SHEET 932 OF 1751 SHEETS STA. 2193+67.64 TO STA. 2193+67.64

FAP RTE	SECTION	COUNTY	TOTAL SHEETS	SHEET NO.
336	06-00329-01-PW	MCHENRY	1751	932
CONTRACT NO.			61E53	

ILLINOIS FED. AID PROJECT



(SQ FT)	STAGE 1
EARTH EXC	21.39
EMBANKMENT	31.3
UNSUITABLE EXC	16.24
AGG SUBGRADE	0
IMP (UNDERCUT)	0

**STATE OF ILLINOIS
DEPARTMENT OF TRANSPORTATION**

**RANDALL ROAD
STAGE 1 CROSS SECTIONS**

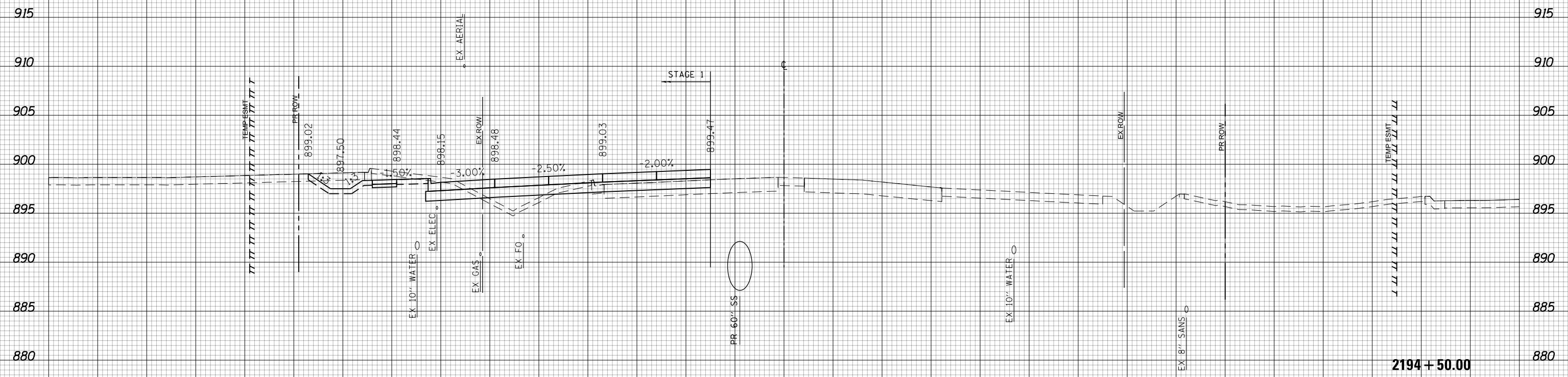
SCALE: 10 H: 5 V SHEET 933 OF 1751 SHEETS STA. 2194+00.00 TO STA. 2194+00.00

USER NAME = btwegner	DESIGNED - WBL	REVISED -
	DRAWN - BTW	REVISED -
PLOT SCALE = 20.0000' / in.	CHECKED - RCB	REVISED -
PLOT DATE = 4/25/2018	DATE - 4-26-2018	REVISED -

FAP RTE	SECTION	COUNTY	TOTAL SHEETS	SHEET NO.
336	06-00329-01-PW	MCHENRY	1751	933
CONTRACT NO.			61E53	

ILLINOIS FED. AID PROJECT

150 140 130 120 110 100 90 80 70 60 50 40 30 20 10 0 10 20 30 40 50 60 70 80 90 100 110 120 130 140 150



(SQ FT)	STAGE 1
EARTH EXC	41.24
EMBANKMENT	35.56
UNSUITABLE EXC	18.71
AGG SUBGRADE	0
IMP (UNDERCUT)	



USER NAME = btwegner	DESIGNED - WBL	REVISED -
	DRAWN - BTW	REVISED -
PLOT SCALE = 20.0000' / in.	CHECKED - RCB	REVISED -
PLOT DATE = 4/25/2018	DATE - 4-26-2018	REVISED -

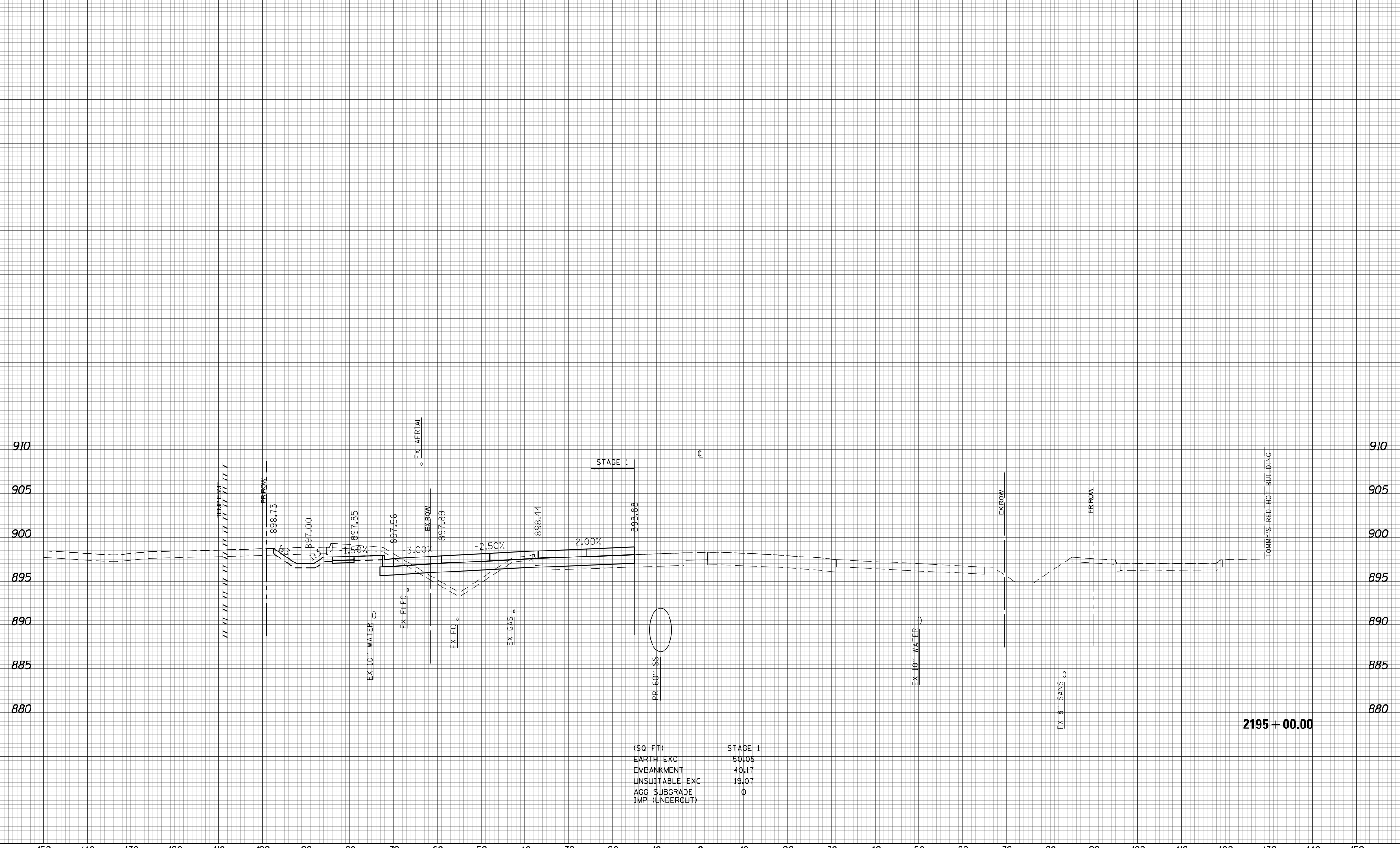
**STATE OF ILLINOIS
DEPARTMENT OF TRANSPORTATION**

**RANDALL ROAD
STAGE 1 CROSS SECTIONS**
SCALE: 10 H: 5 V SHEET 934 OF 1751 SHEETS STA. 2194+50.00 TO STA. 2194+50.00

FAP RTE	SECTION	COUNTY	TOTAL SHEETS	SHEET NO.
336	06-00329-01-PW	MCHENRY	1751	934
CONTRACT NO.			61E53	

ILLINOIS FED. AID PROJECT

150 140 130 120 110 100 90 80 70 60 50 40 30 20 10 0 10 20 30 40 50 60 70 80 90 100 110 120 130 140 150



(SQ FT)	STAGE 1
EARTH EXC	50.05
EMBANKMENT	40.17
UNSUITABLE EXC	19.07
AGG SUBGRADE	0
IMP (UNDERCUT)	0



USER NAME = btwegner	DESIGNED - WBL	REVISED -
	DRAWN - BTW	REVISED -
PLOT SCALE = 20.0000' / in.	CHECKED - RCB	REVISED -
PLOT DATE = 4/25/2018	DATE - 4-26-2018	REVISED -

**STATE OF ILLINOIS
DEPARTMENT OF TRANSPORTATION**

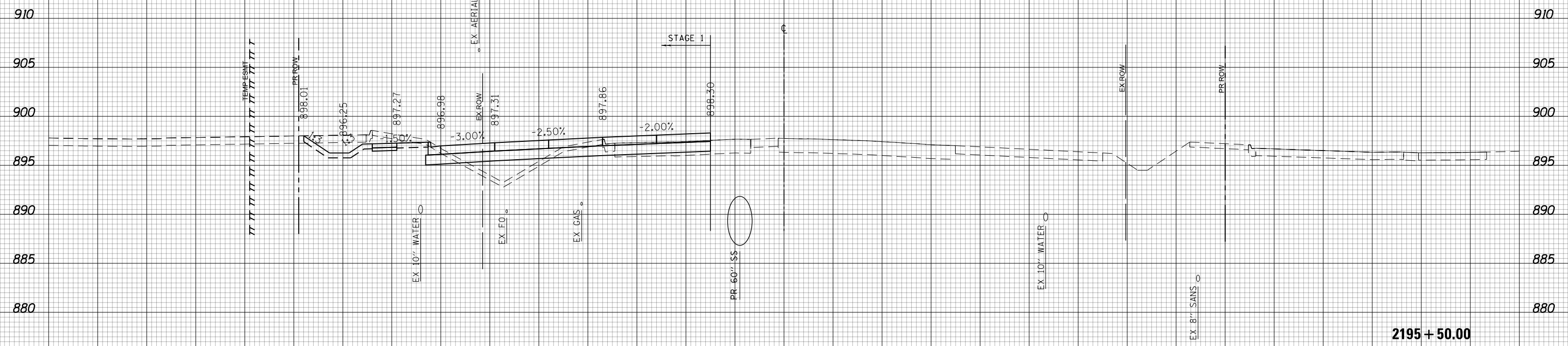
**RANDALL ROAD
STAGE 1 CROSS SECTIONS**
SCALE: 10 H: 5 V SHEET 935 OF 1751 SHEETS STA. 2195+00.00 TO STA. 2195+00.00

FAP RTE	SECTION	COUNTY	TOTAL SHEETS	SHEET NO.
336	06-00329-01-PW	MCHENRY	1751	935
CONTRACT NO.			61E53	

2195 + 00.00

ILLINOIS FED. AID PROJECT

150 140 130 120 110 100 90 80 70 60 50 40 30 20 10 0 10 20 30 40 50 60 70 80 90 100 110 120 130 140 150



(SQ FT)	STAGE 1
EARTH EXC	42.64
EMBANKMENT	34.15
UNSUITABLE EXC	19.64
AGG. SUBGRADE	0
IMP. (UNDERCUT)	

2195 + 50.00



150 140 130 120 110 100 90 80 70 60 50 40 30 20 10 0 10 20 30 40 50 60 70 80 90 100 110 120 130 140 150

USER NAME = btwegner	DESIGNED - WBL	REVISED -
	DRAWN - BTW	REVISED -
PLOT SCALE = 20.0000' / in.	CHECKED - RCB	REVISED -
PLOT DATE = 4/25/2018	DATE - 4-26-2018	REVISED -

**STATE OF ILLINOIS
DEPARTMENT OF TRANSPORTATION**

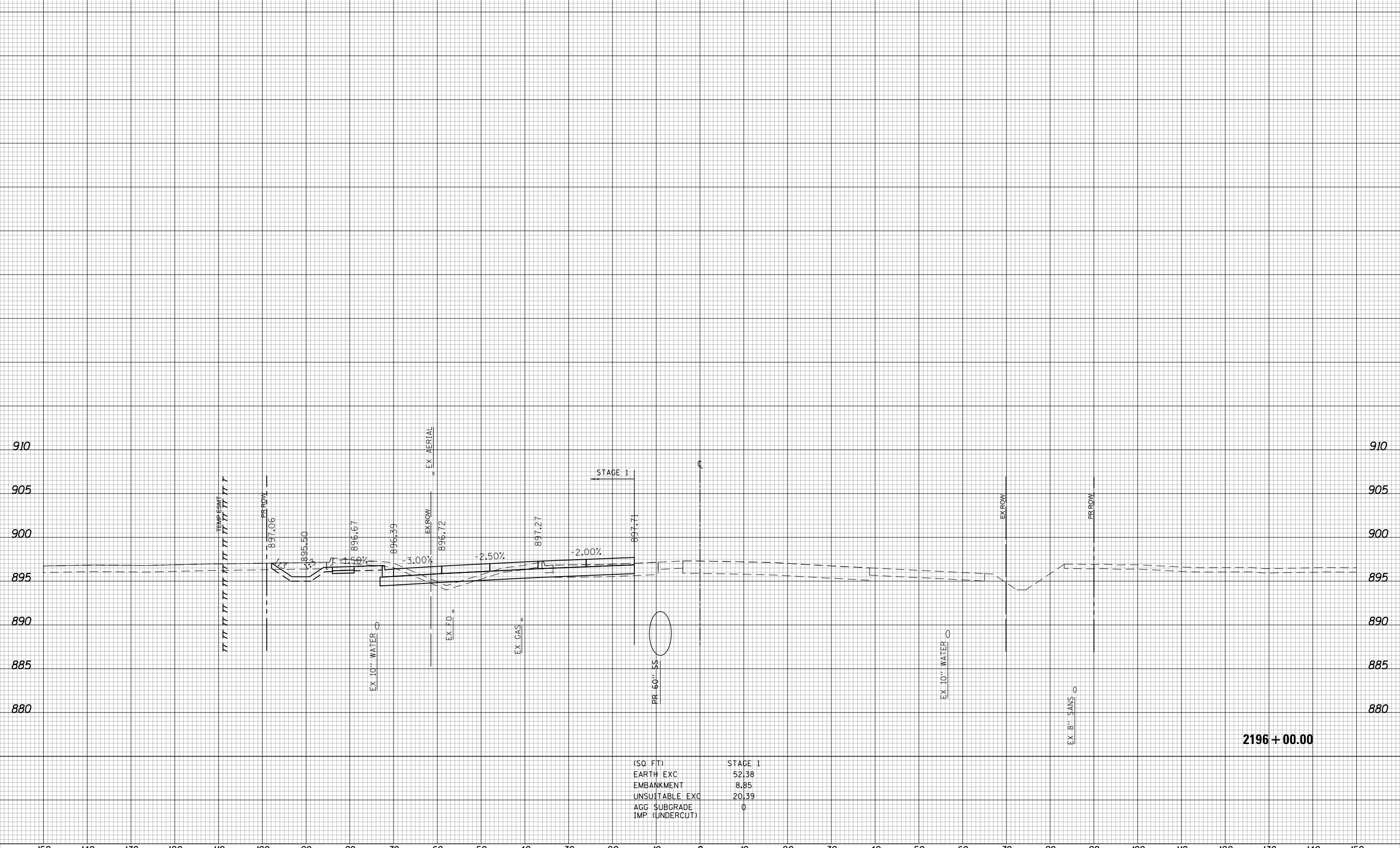
**RANDALL ROAD
STAGE 1 CROSS SECTIONS**

SCALE: 10 H: 5 V SHEET 936 OF 1751 SHEETS STA. 2195+50.00 TO STA. 2195+50.00

FAP RTE	SECTION	COUNTY	TOTAL SHEETS	SHEET NO.
336	06-00329-01-PW	MCHENRY	1751	936
CONTRACT NO.			61E53	

ILLINOIS FED. AID PROJECT

150 140 130 120 110 100 90 80 70 60 50 40 30 20 10 0 10 20 30 40 50 60 70 80 90 100 110 120 130 140 150



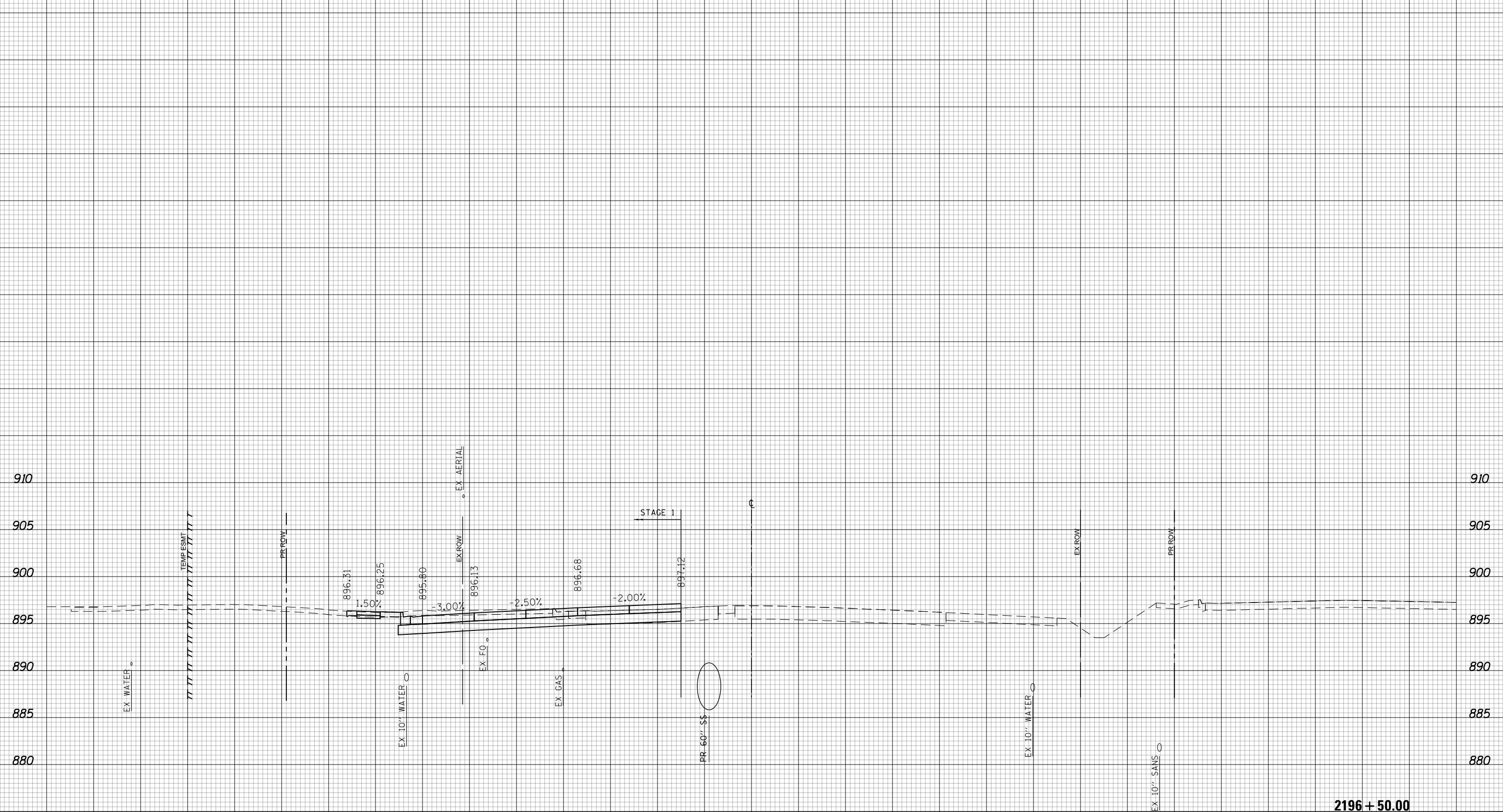
(SQ FT)	STAGE 1
EARTH EXC	52.38
EMBANKMENT	8.85
UNSUITABLE EXC	20.39
AGG SUBGRADE	0
IMP (UNDERCUT)	0

2196 + 00.00



150	140	130	120	110	100	90	80	70	60	50	40	30	20	10	0	10	20	30	40	50	60	70	80	90	100	110	120	130	140	150
USER NAME = btwegner PLOT SCALE = 20.0000' / in. PLOT DATE = 4/25/2018			DESIGNED - WBL DRAWN - BTW CHECKED - RCB DATE - 4-26-2018			REVISED - REVISED - REVISED - REVISED -			STATE OF ILLINOIS DEPARTMENT OF TRANSPORTATION										RANDALL ROAD STAGE 1 CROSS SECTIONS					FAP RTE 336 SECTION 06-00329-01-PW		COUNTY MCHENRY CONTRACT NO. 61E53		TOTAL SHEETS 1751 SHEET NO. 937		
SCALE: 10 H: 5 V															SHEET 937 OF 1751 SHEETS					STA. 2196+00.00 TO STA. 2196+00.00					ILLINOIS FED. AID PROJECT					

150 140 130 120 110 100 90 80 70 60 50 40 30 20 10 0 10 20 30 40 50 60 70 80 90 100 110 120 130 140 150



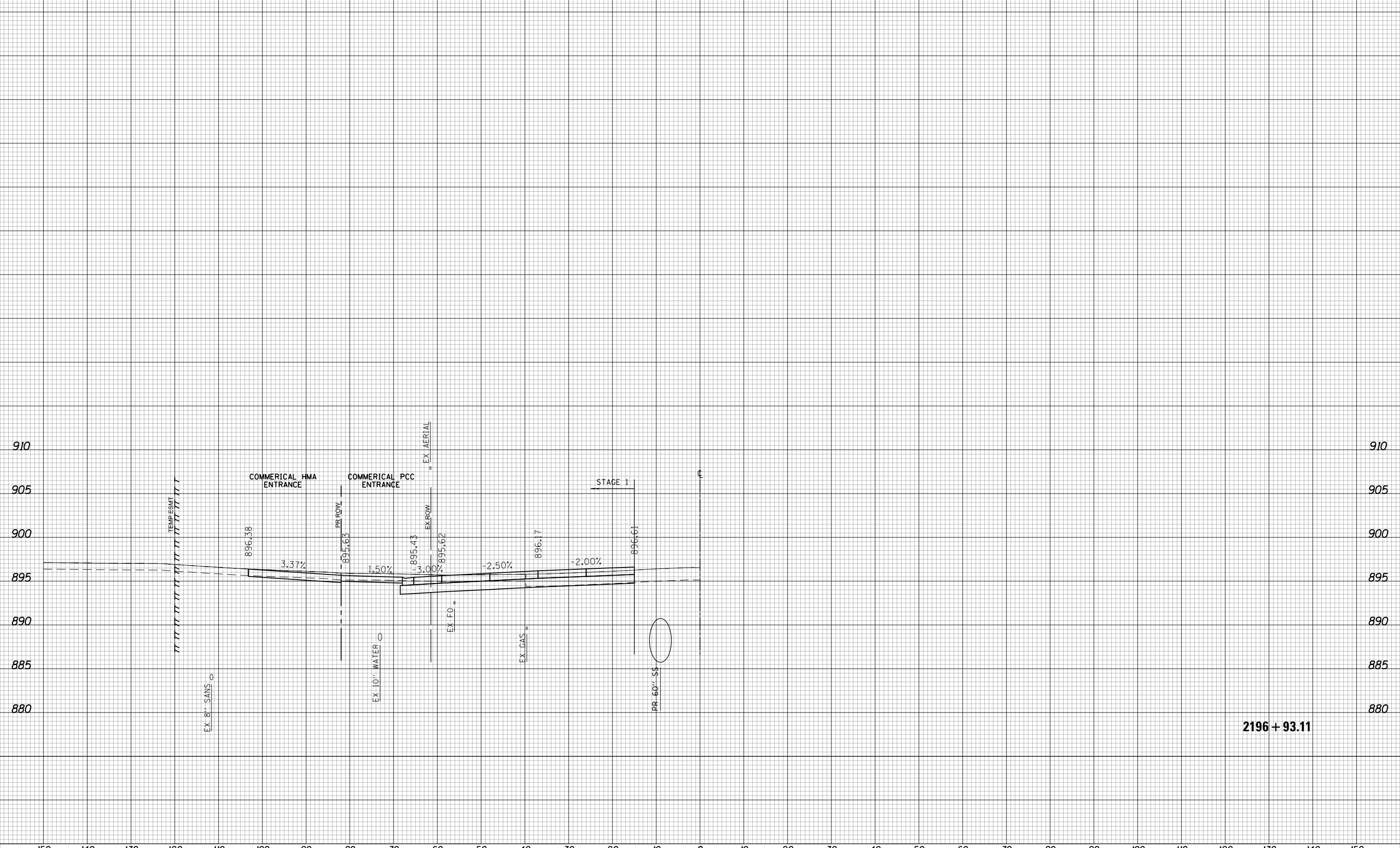
2196 + 50.00

(SQ FT)	STAGE 1
EARTH EXC	63.58
EMBANKMENT	0.63
UNSUITABLE EXC	18.4
AGG SUBGRADE	0
IMP (UNDERCUT)	



150	140	130	120	110	100	90	80	70	60	50	40	30	20	10	0	10	20	30	40	50	60	70	80	90	100	110	120	130	140	150			
USER NAME = btwegner			DESIGNED - WBL			REVISD -			STATE OF ILLINOIS DEPARTMENT OF TRANSPORTATION RANDALL ROAD STAGE 1 CROSS SECTIONS SCALE: 10 H: 5 V SHEET 938 OF 1751 SHEETS STA. 2196+50.00 TO STA. 2196+50.00															FAP RTE		SECTION		COUNTY		TOTAL SHEETS		SHEET NO.	
PLOT SCALE = 20.0000' / in.			DRAWN - BTW			REVISD -																		336		06-00329-01-PW		MCHENRY		1751		938	
PLOT DATE = 4/25/2018			CHECKED - RCB			REVISD -																											
			DATE - 4-26-2018			REVISD -																											
ILLINOIS FED. AID PROJECT																																	

150 140 130 120 110 100 90 80 70 60 50 40 30 20 10 0 10 20 30 40 50 60 70 80 90 100 110 120 130 140 150



2196 + 93.11



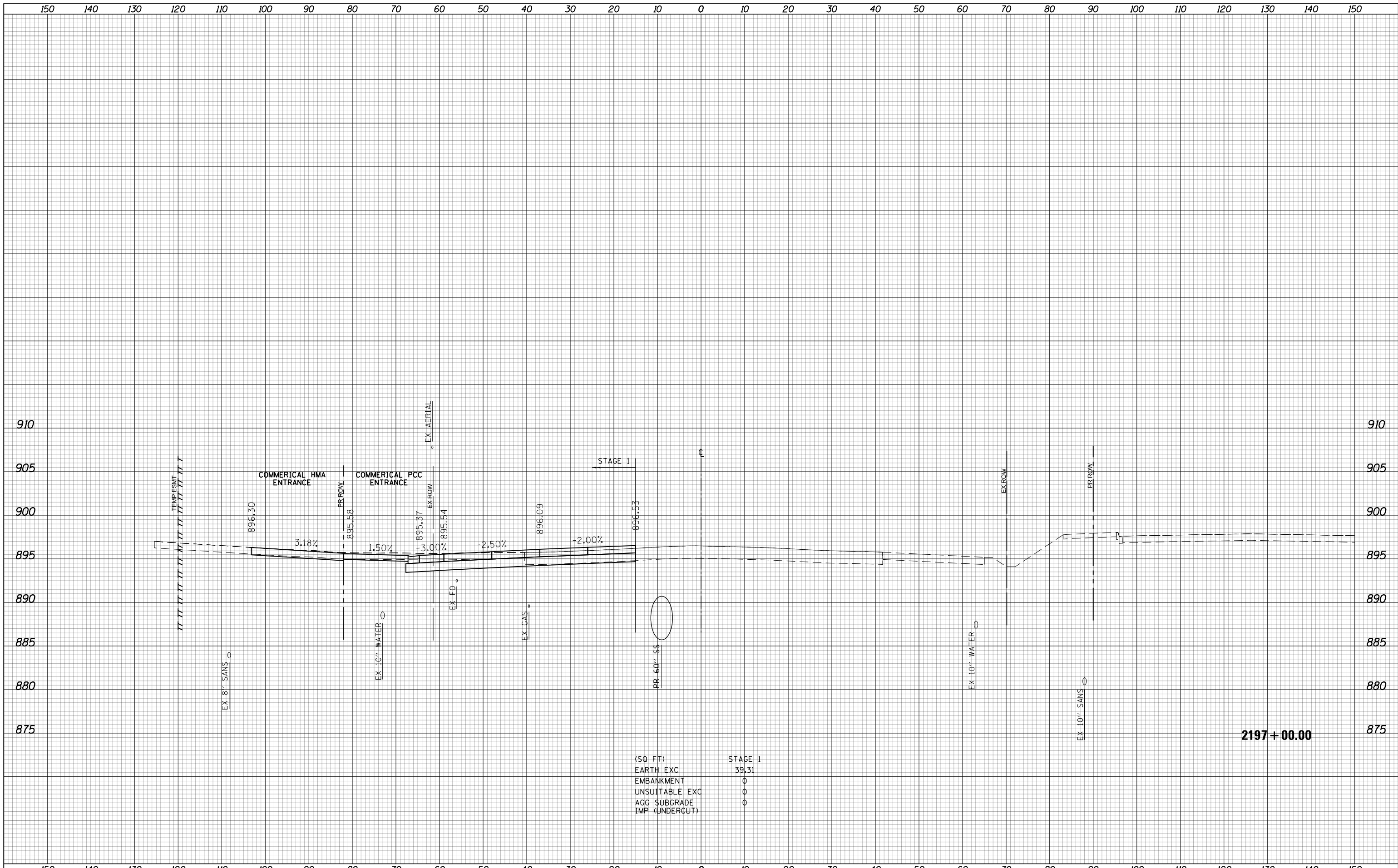
USER NAME = btwegner	DESIGNED - WBL	REVISED -
	DRAWN - BTW	REVISED -
PLOT SCALE = 20.0000' / in.	CHECKED - RCB	REVISED -
PLOT DATE = 4/25/2018	DATE - 4-26-2018	REVISED -

**STATE OF ILLINOIS
DEPARTMENT OF TRANSPORTATION**

**RANDALL ROAD
STAGE 1 CROSS SECTIONS**
SCALE: 10 H: 5 V SHEET 939 OF 1751 SHEETS STA. 2196+93.11 TO STA. 2196+93.11

FAP RTE	SECTION	COUNTY	TOTAL SHEETS	SHEET NO.
336	06-00329-01-PW	MCHENRY	1751	939
CONTRACT NO.			61E53	

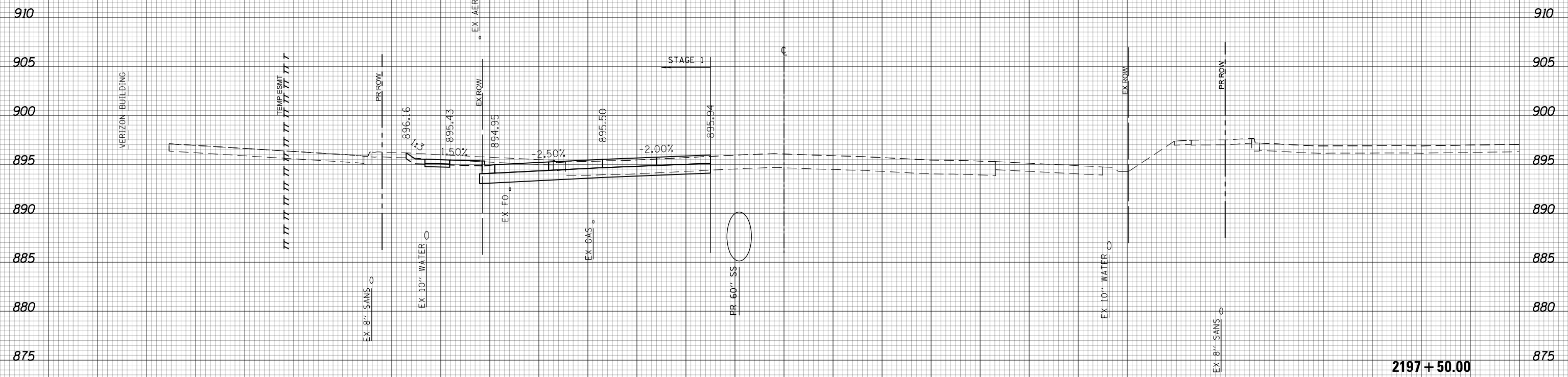
ILLINOIS FED. AID PROJECT



(SQ FT)	STAGE 1
EARTH EXC	39.31
EMBANKMENT	0
UNSUITABLE EXC	0
AGG SUBGRADE	0
IMP (UNDERCUT)	0

USER NAME = btwegner	DESIGNED - WBL	REVISED -	STATE OF ILLINOIS DEPARTMENT OF TRANSPORTATION	RANDALL ROAD STAGE 1 CROSS SECTIONS			FAP RTE	SECTION	COUNTY	TOTAL SHEETS	SHEET NO.
PLOT SCALE = 20.0000' / in.	DRAWN - BTW	REVISED -		336	06-00329-01-PW	MCHENRY	1751	940			
PLOT DATE = 4/25/2018	CHECKED - RCB	REVISED -		CONTRACT NO. 61E53							
	DATE - 4-26-2018	REVISED -		ILLINOIS FED. AID PROJECT							
			SCALE: 10 H: 5 V			SHEET 940 OF 1751 SHEETS			STA. 2197+00.00 TO STA. 2197+00.00		

150 140 130 120 110 100 90 80 70 60 50 40 30 20 10 0 10 20 30 40 50 60 70 80 90 100 110 120 130 140 150



(SQ FT)	STAGE 1
EARTH EXC	53.94
EMBANKMENT	0
UNSUITABLE EXC	12.43
AGG SUBGRADE	0
IMP (UNDERCUT)	0

2197 + 50.00



150 140 130 120 110 100 90 80 70 60 50 40 30 20 10 0 10 20 30 40 50 60 70 80 90 100 110 120 130 140 150

USER NAME = btwegner	DESIGNED - WBL	REVISED -
	DRAWN - BTW	REVISED -
PLOT SCALE = 20.0000' / in.	CHECKED - RCB	REVISED -
PLOT DATE = 4/25/2018	DATE - 4-26-2018	REVISED -

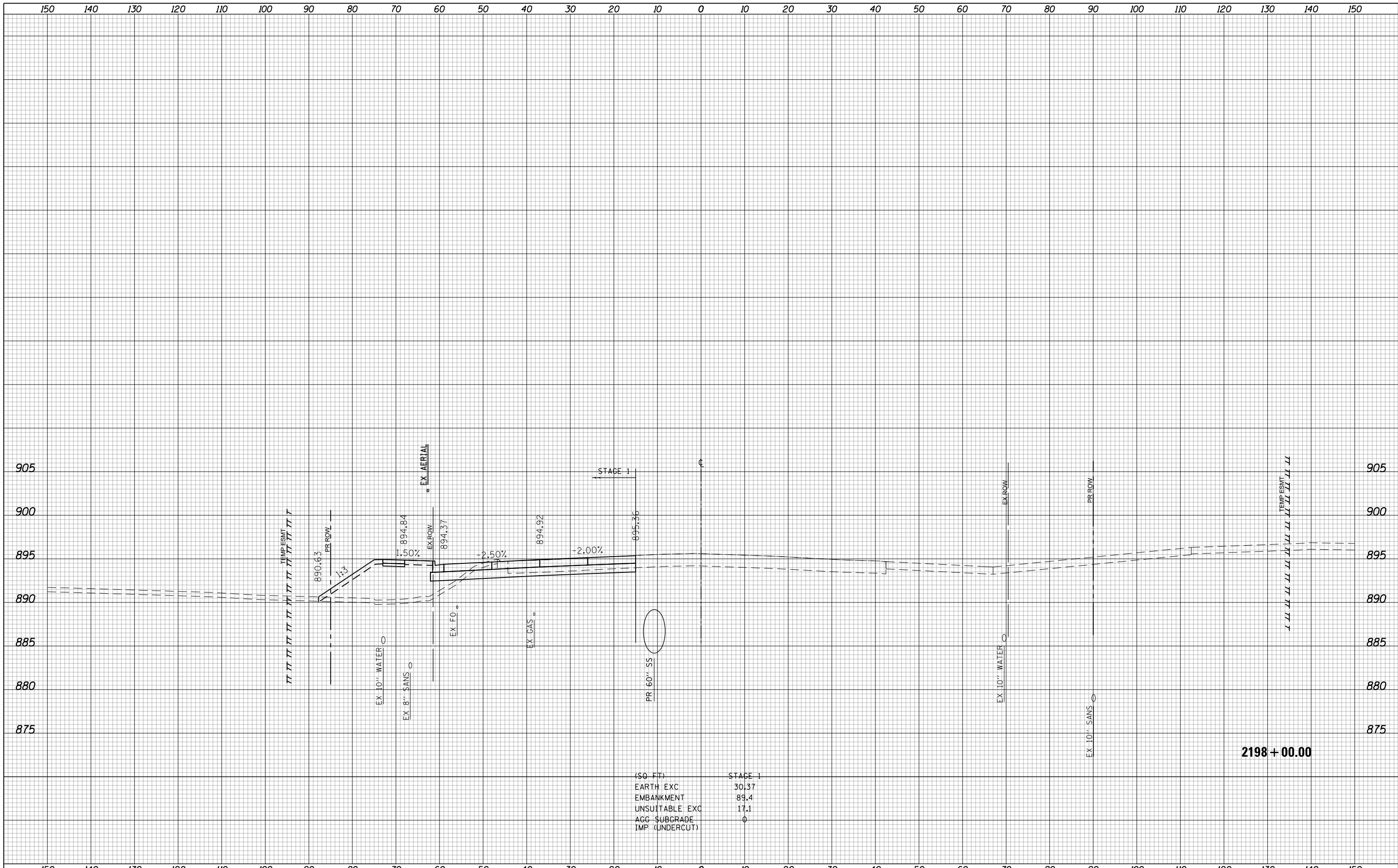
**STATE OF ILLINOIS
DEPARTMENT OF TRANSPORTATION**

**RANDALL ROAD
STAGE 1 CROSS SECTIONS**

SCALE: 10 H: 5 V SHEET 941 OF 1751 SHEETS STA. 2197+50.00 TO STA. 2197+50.00

FAP RTE	SECTION	COUNTY	TOTAL SHEETS	SHEET NO.
336	06-00329-01-PW	MCHENRY	1751	941
			CONTRACT NO. 61E53	

ILLINOIS FED. AID PROJECT

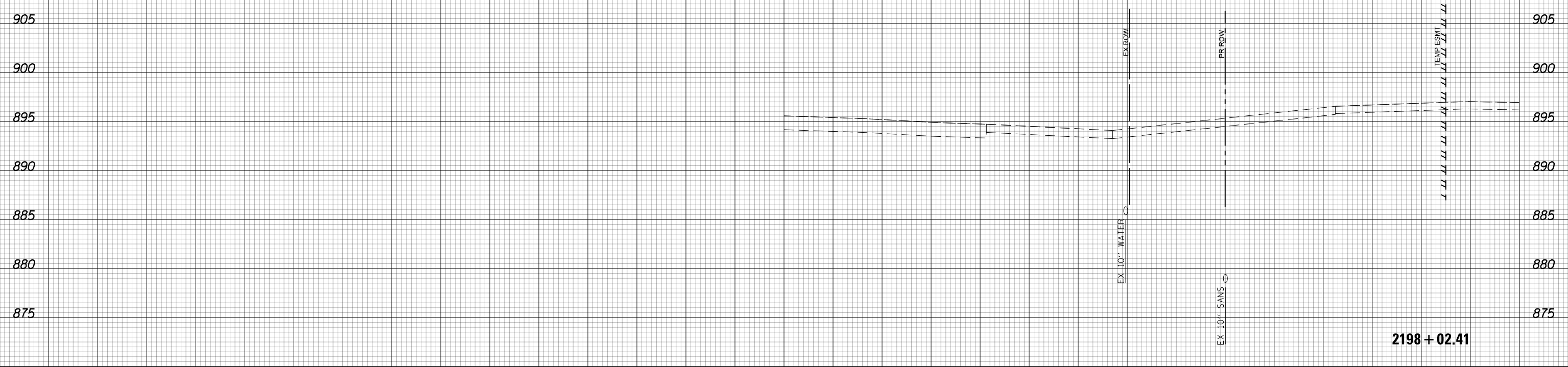


(SQ FT)	STAGE 1
EARTH EXC	30.37
EMBANKMENT	89.4
UNSUITABLE EXC	17.1
AGG SUBGRADE	0
IMP (UNDERCUT)	

2198 + 00.00

USER NAME = btwegner	DESIGNED - WBL	REVISED -	STATE OF ILLINOIS DEPARTMENT OF TRANSPORTATION	RANDALL ROAD STAGE 1 CROSS SECTIONS			FAP RTE	SECTION	COUNTY	TOTAL SHEETS	SHEET NO.
PLOT SCALE = 20.0000' / in.	DRAWN - BTW	REVISED -					336	06-00329-01-PW	MCHENRY	1751	942
PLOT DATE = 4/25/2018	CHECKED - RCB	REVISED -					CONTRACT NO. 61E53				
DATE - 4-26-2018	REVISIED -	REVISED -					ILLINOIS FED. AID PROJECT				
			SCALE: 10 H: 5 V			SHEET 942 OF 1751 SHEETS			STA. 2198+00.00 TO STA. 2198+00.00		

150 140 130 120 110 100 90 80 70 60 50 40 30 20 10 0 10 20 30 40 50 60 70 80 90 100 110 120 130 140 150



USER NAME = btwegner	DESIGNED - WBL	REVISED -
	DRAWN - BTW	REVISED -
PLOT SCALE = 20.0000' / in.	CHECKED - RCB	REVISED -
PLOT DATE = 4/25/2018	DATE - 4-26-2018	REVISED -

**STATE OF ILLINOIS
DEPARTMENT OF TRANSPORTATION**

**RANDALL ROAD
STAGE 1 CROSS SECTIONS**

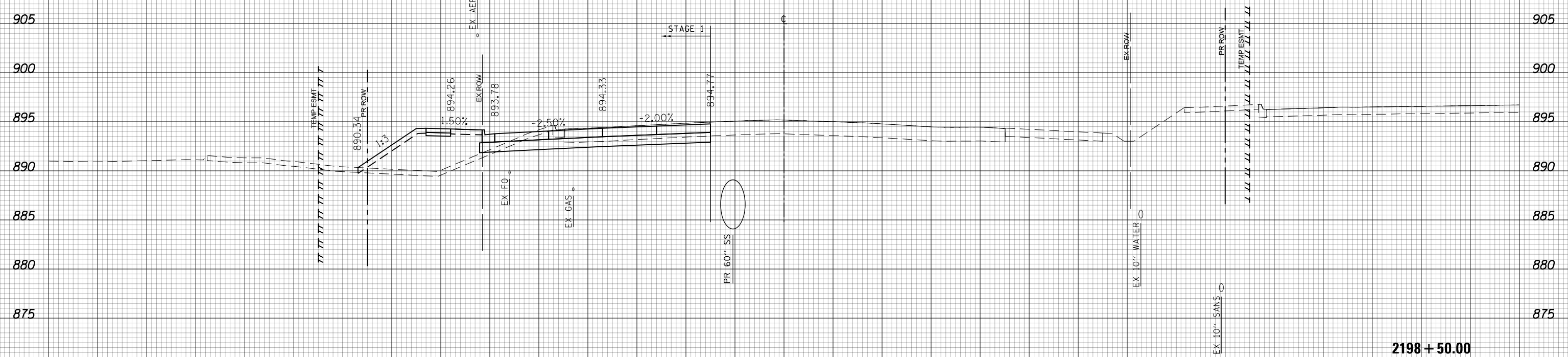
SCALE: 10 H: 5 V SHEET 943 OF 1751 SHEETS STA. 2198+02.41 TO STA. 2198+02.41

FAP RTE	SECTION	COUNTY	TOTAL SHEETS	SHEET NO.
336	06-00329-01-PW	MCHENRY	1751	943
CONTRACT NO.			61E53	

ILLINOIS FED. AID PROJECT

2198 + 02.41

150 140 130 120 110 100 90 80 70 60 50 40 30 20 10 0 10 20 30 40 50 60 70 80 90 100 110 120 130 140 150



(SQ FT)	STAGE 1
EARTH EXC	39.22
EMBANKMENT	70.52
UNSUITABLE EXC	16.75
AGG SUBGRADE	0
IMP (UNDERCUT)	0



150 140 130 120 110 100 90 80 70 60 50 40 30 20 10 0 10 20 30 40 50 60 70 80 90 100 110 120 130 140 150

USER NAME = btwegner	DESIGNED - WBL	REVISED -
	DRAWN - BTW	REVISED -
PLOT SCALE = 20.0000' / in.	CHECKED - RCB	REVISED -
PLOT DATE = 4/25/2018	DATE - 4-26-2018	REVISED -

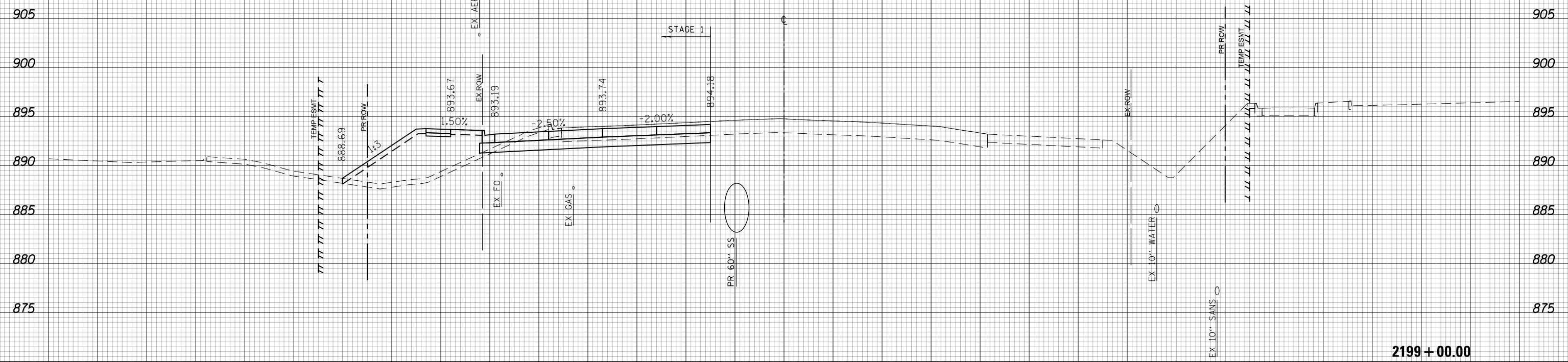
**STATE OF ILLINOIS
DEPARTMENT OF TRANSPORTATION**

RANDALL ROAD		FAP	TOTAL	SHEET
STAGE 1 CROSS SECTIONS		RTE	SHEETS	NO.
SCALE: 10 H: 5 V	SHEET 944 OF 1751 SHEETS	336	1751	944
STA. 2198+50.00 TO STA. 2198+50.00		CONTRACT NO. 61E53		

SECTION	COUNTY	ILLINOIS
06-00329-01-PW	MCHENRY	FED. AID PROJECT

2198 + 50.00

150 140 130 120 110 100 90 80 70 60 50 40 30 20 10 0 10 20 30 40 50 60 70 80 90 100 110 120 130 140 150



(SQ FT)	STAGE 1
EARTH EXC	43.08
EMBANKMENT	89.52
UNSUITABLE EXC	17.91
AGG SUBGRADE	0
IMP (UNDERCUT)	

2199 + 00.00



150 140 130 120 110 100 90 80 70 60 50 40 30 20 10 0 10 20 30 40 50 60 70 80 90 100 110 120 130 140 150

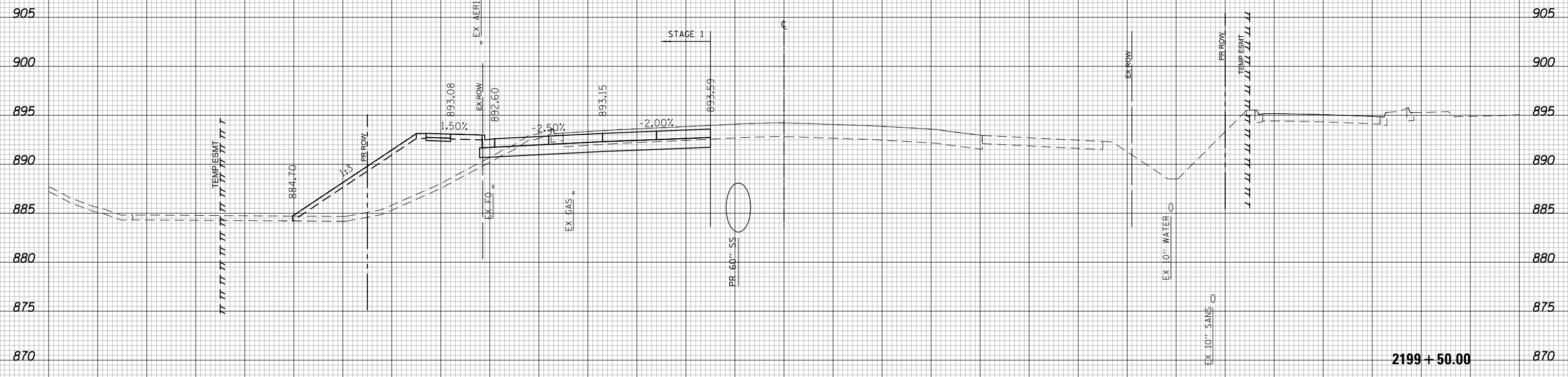
USER NAME = btwegner	DESIGNED - WBL	REVISED -
	DRAWN - BTW	REVISED -
PLOT SCALE = 20.0000' / in.	CHECKED - RCB	REVISED -
PLOT DATE = 4/25/2018	DATE - 4-26-2018	REVISED -

**STATE OF ILLINOIS
DEPARTMENT OF TRANSPORTATION**

RANDALL ROAD		FAP	TOTAL	SHEET
STAGE 1 CROSS SECTIONS		RTE	SHEETS	NO.
SCALE: 10 H: 5 V	SHEET 945 OF 1751 SHEETS	336	1751	945
STA. 2199+00.00 TO STA. 2199+00.00		SECTION	COUNTY	CONTRACT NO.
		06-00329-01-PW	MCHENRY	61E53

ILLINOIS FED. AID PROJECT

150 140 130 120 110 100 90 80 70 60 50 40 30 20 10 0 10 20 30 40 50 60 70 80 90 100 110 120 130 140 150



(SQ. FT)	STAGE 1
EARTH EXC	40.7
EMBANKMENT	160.76
UNSUITABLE EXC	17.42
AGG. SUBGRADE	0
IMP. (UNDERCUT)	0

2199 + 50.00



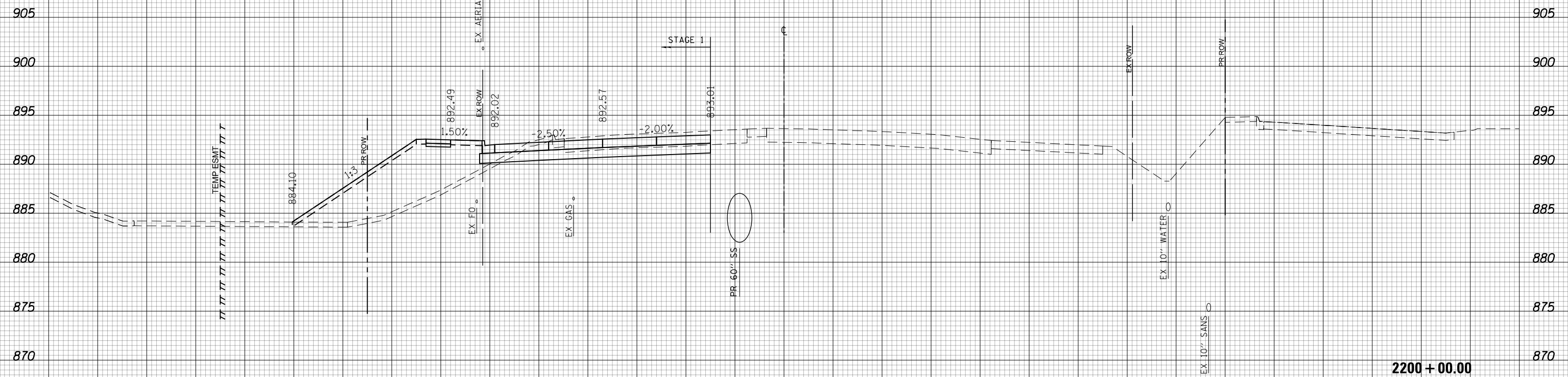
USER NAME = btwegner	DESIGNED - WBL	REVISED -
	DRAWN - BTW	REVISED -
PLOT SCALE = 20.0000' / in.	CHECKED - RCB	REVISED -
PLOT DATE = 4/25/2018	DATE - 4-26-2018	REVISED -

**STATE OF ILLINOIS
DEPARTMENT OF TRANSPORTATION**

**RANDALL ROAD
STAGE 1 CROSS SECTIONS**
SCALE: 10 H: 5 V SHEET 946 OF 1751 SHEETS STA. 2199+50.00 TO STA. 2199+50.00

FAP RTE	SECTION	COUNTY	TOTAL SHEETS	SHEET NO.
336	06-00329-01-PW	MCHENRY	1751	946
			CONTRACT NO. 61E53	
ILLINOIS FED. AID PROJECT				

150 140 130 120 110 100 90 80 70 60 50 40 30 20 10 0 10 20 30 40 50 60 70 80 90 100 110 120 130 140 150



(SQ FT)	STAGE 1
EARTH EXC	40.12
EMBANKMENT	145.92
UNSUITABLE EXC	15.86
AGG SUBGRADE	0
IMP (UNDERCUT)	

2200 + 00.00



USER NAME = btwegner	DESIGNED - WBL	REVISED -
	DRAWN - BTW	REVISED -
PLOT SCALE = 20.0000' / in.	CHECKED - RCB	REVISED -
PLOT DATE = 4/25/2018	DATE - 4-26-2018	REVISED -

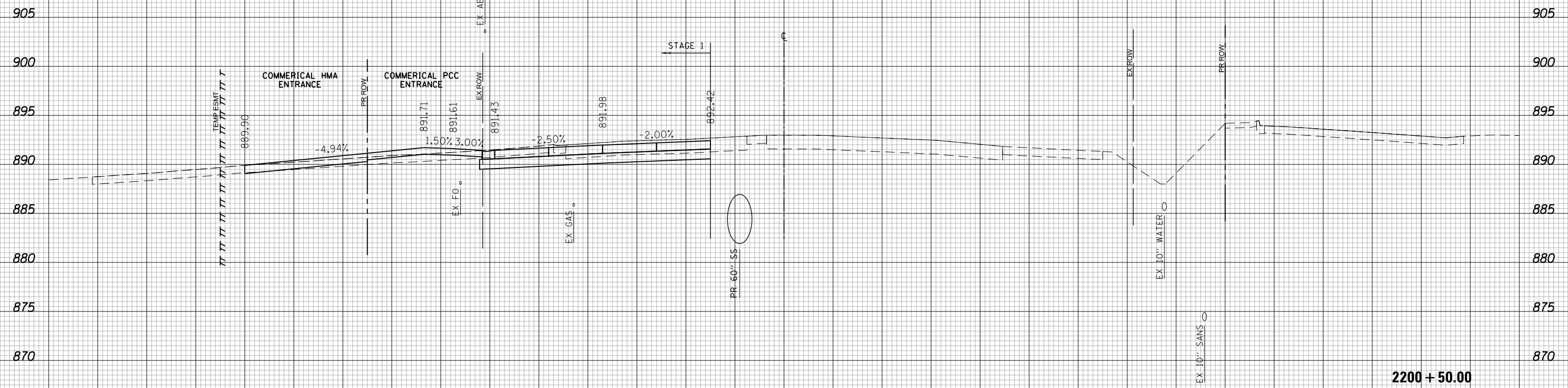
**STATE OF ILLINOIS
DEPARTMENT OF TRANSPORTATION**

**RANDALL ROAD
STAGE 1 CROSS SECTIONS**
SCALE: 10 H: 5 V SHEET 947 OF 1751 SHEETS STA. 2200+00.00 TO STA. 2200+00.00

FAP RTE	SECTION	COUNTY	TOTAL SHEETS	SHEET NO.
336	06-00329-01-PW	MCHENRY	1751	947
CONTRACT NO.			61E53	

ILLINOIS FED. AID PROJECT

150 140 130 120 110 100 90 80 70 60 50 40 30 20 10 0 10 20 30 40 50 60 70 80 90 100 110 120 130 140 150



(SQ FT)	STAGE 1
EARTH EXC	42.45
EMBANKMENT	12.96
UNSUITABLE EXC	0
AGG SUBGRADE	0
IMP (UNDERCUT)	0

2200 + 50.00



150 140 130 120 110 100 90 80 70 60 50 40 30 20 10 0 10 20 30 40 50 60 70 80 90 100 110 120 130 140 150

USER NAME = btwegner	DESIGNED - WBL	REVISED -
	DRAWN - BTW	REVISED -
PLOT SCALE = 20.0000' / in.	CHECKED - RCB	REVISED -
PLOT DATE = 4/25/2018	DATE - 4-26-2018	REVISED -

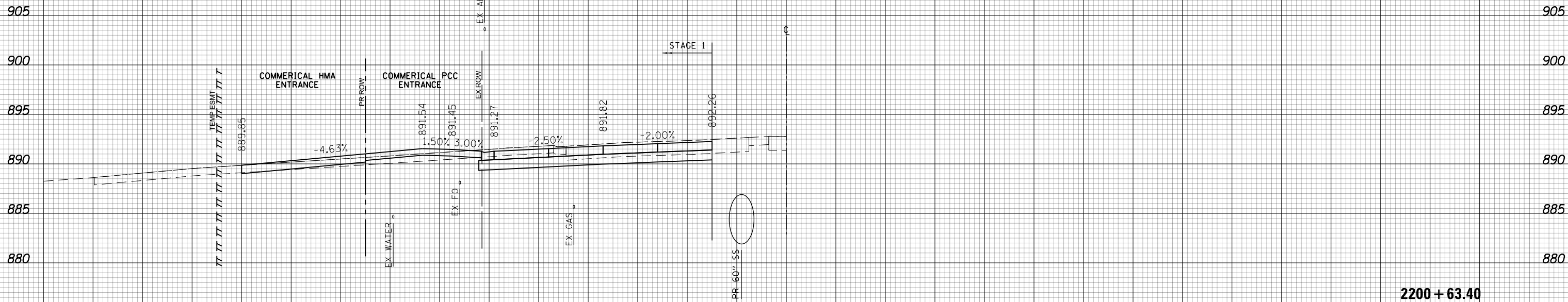
**STATE OF ILLINOIS
DEPARTMENT OF TRANSPORTATION**

**RANDALL ROAD
STAGE 1 CROSS SECTIONS**
SCALE: 10 H: 5 V SHEET 948 OF 1751 SHEETS STA. 2200+50.00 TO STA. 2200+50.00

FAP RTE	SECTION	COUNTY	TOTAL SHEETS	SHEET NO.
336	06-00329-01-PW	MCHENRY	1751	948
			CONTRACT NO. 61E53	

ILLINOIS FED. AID PROJECT

150 140 130 120 110 100 90 80 70 60 50 40 30 20 10 0 10 20 30 40 50 60 70 80 90 100 110 120 130 140 150



2200 + 63.40



USER NAME = btwegner	DESIGNED - WBL	REVISED -
	DRAWN - BTW	REVISED -
PLOT SCALE = 20.0000' / in.	CHECKED - RCB	REVISED -
PLOT DATE = 4/25/2018	DATE - 4-26-2018	REVISED -

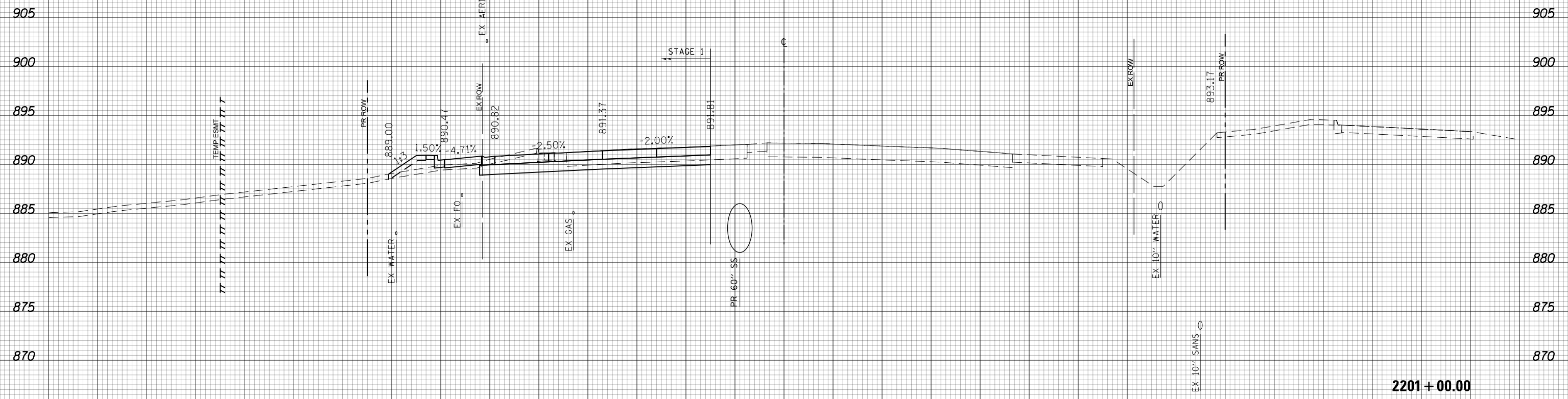
STATE OF ILLINOIS
DEPARTMENT OF TRANSPORTATION

RANDALL ROAD
STAGE 1 CROSS SECTIONS
SCALE: 10 H: 5 V SHEET 949 OF 1751 SHEETS STA. 2200+63.40 TO STA. 2200+63.40

FAP RTE	SECTION	COUNTY	TOTAL SHEETS	SHEET NO.
336	06-00329-01-PW	MCHENRY	1751	949
CONTRACT NO.			61E53	

ILLINOIS FED. AID PROJECT

150 140 130 120 110 100 90 80 70 60 50 40 30 20 10 0 10 20 30 40 50 60 70 80 90 100 110 120 130 140 150



(SQ FT)	STAGE 1
EARTH EXC	38.51
EMBANKMENT	8.98
UNSUITABLE EXC	12.49
AGG SUBGRADE	0
IMP (UNDERCUT)	0

2201+00.00



USER NAME = btwegner	DESIGNED - WBL	REVISED -
	DRAWN - BTW	REVISED -
PLOT SCALE = 20.0000' / in.	CHECKED - RCB	REVISED -
PLOT DATE = 4/25/2018	DATE - 4-26-2018	REVISED -

STATE OF ILLINOIS
DEPARTMENT OF TRANSPORTATION

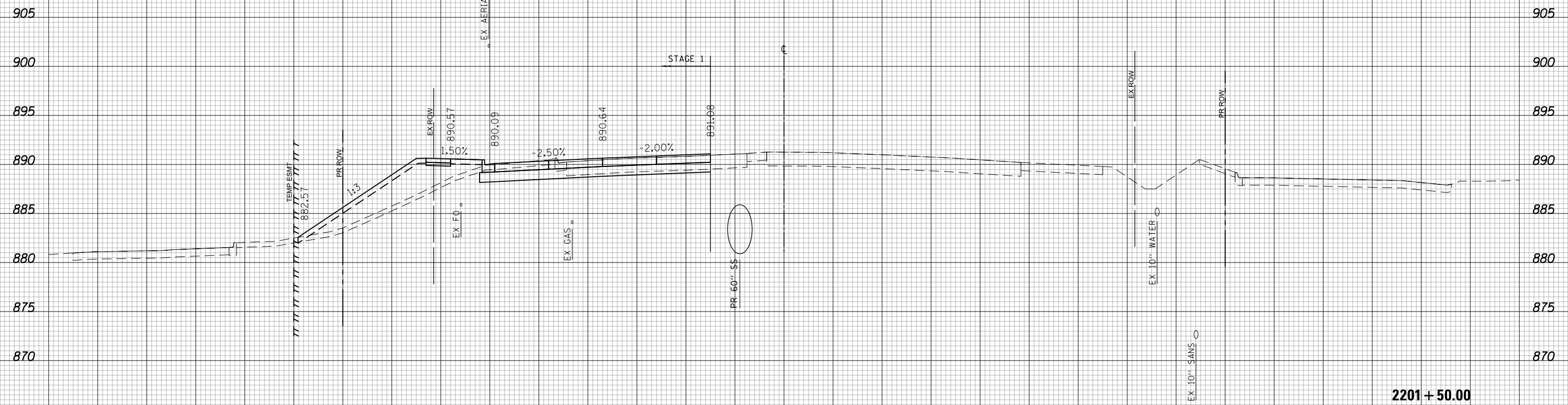
SCALE: 10 H: 5 V
SHEET 950 OF 1751 SHEETS
STA. 2201+00.00 TO STA. 2201+00.00

RANDALL ROAD
STAGE 1 CROSS SECTIONS

FAP RTE	SECTION	COUNTY	TOTAL SHEETS	SHEET NO.
336	06-00329-01-PW	MCHENRY	1751	950
			CONTRACT NO.	61E53

ILLINOIS FED. AID PROJECT

150 140 130 120 110 100 90 80 70 60 50 40 30 20 10 0 10 20 30 40 50 60 70 80 90 100 110 120 130 140 150



(SQ FT)	STAGE 1
EARTH EXC	31.97
EMBANKMENT	75.31
UNSUITABLE EXC	21.84
AGG SUBGRADE	0
IMP (UNDERCUT)	0

2201 + 50.00



150 140 130 120 110 100 90 80 70 60 50 40 30 20 10 0 10 20 30 40 50 60 70 80 90 100 110 120 130 140 150

USER NAME = btwegner	DESIGNED - WBL	REVISED -
	DRAWN - BTW	REVISED -
PLOT SCALE = 20.0000' / in.	CHECKED - RCB	REVISED -
PLOT DATE = 4/25/2018	DATE - 4-26-2018	REVISED -

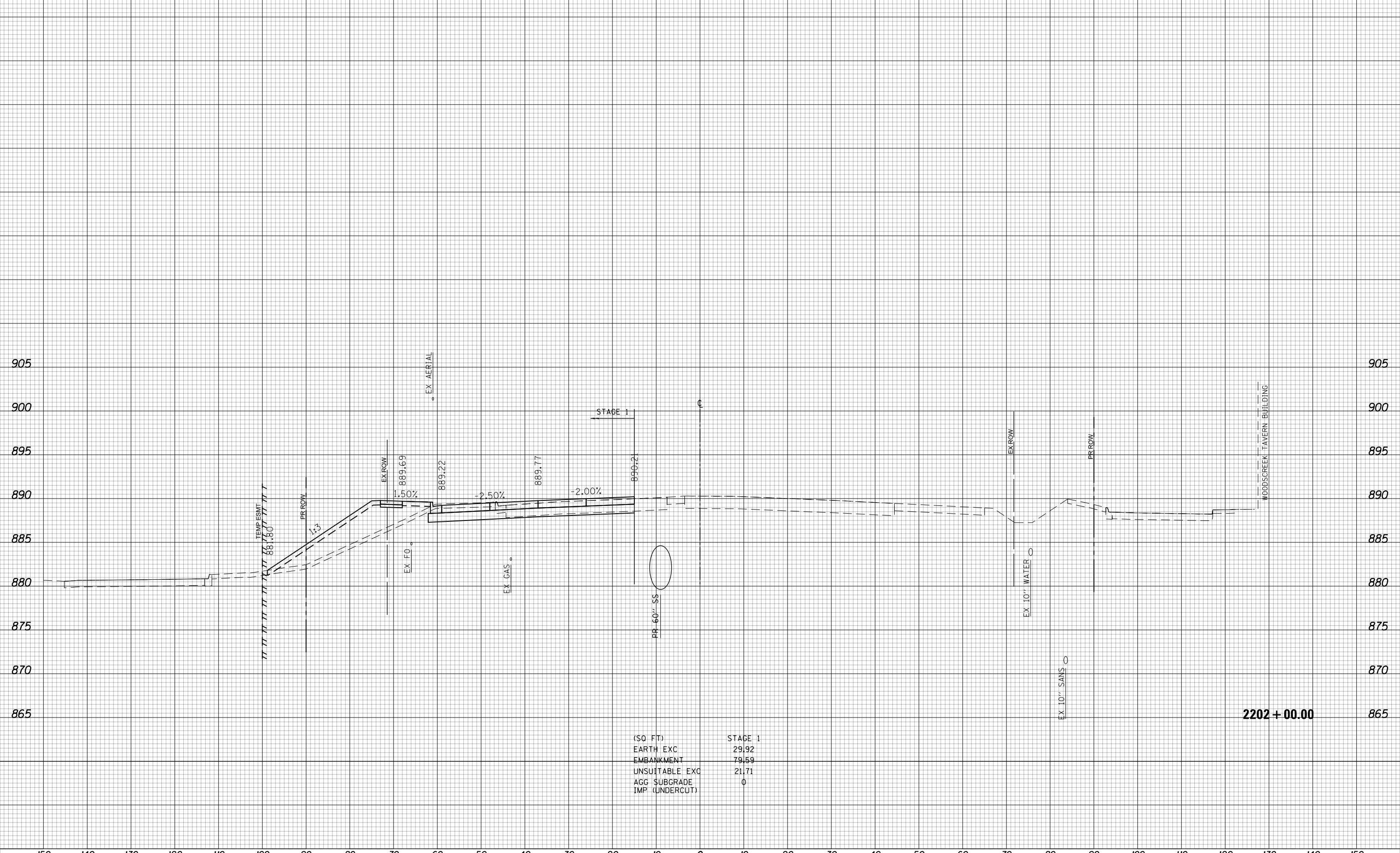
**STATE OF ILLINOIS
DEPARTMENT OF TRANSPORTATION**

RANDALL ROAD	
STAGE 1 CROSS SECTIONS	
SCALE: 10 H: 5 V	SHEET 951 OF 1751 SHEETS
STA. 2201+50.00	TO STA. 2201+50.00

FAP RTE	SECTION	COUNTY	TOTAL SHEETS	SHEET NO.
336	06-00329-01-PW	MCHENRY	1751	951
CONTRACT NO.			61E53	

ILLINOIS FED. AID PROJECT

150 140 130 120 110 100 90 80 70 60 50 40 30 20 10 0 10 20 30 40 50 60 70 80 90 100 110 120 130 140 150



(SQ FT)	STAGE 1
EARTH EXC	29.92
EMBANKMENT	79.59
UNSUITABLE EXC	21.71
AGG SUBGRADE	0
IMP (UNDERCUT)	0

2202 + 00.00



USER NAME = btwegner	DESIGNED - WBL	REVISED -
	DRAWN - BTW	REVISED -
PLOT SCALE = 20.0000' / in.	CHECKED - RCB	REVISED -
PLOT DATE = 4/25/2018	DATE - 4-26-2018	REVISED -

**STATE OF ILLINOIS
DEPARTMENT OF TRANSPORTATION**

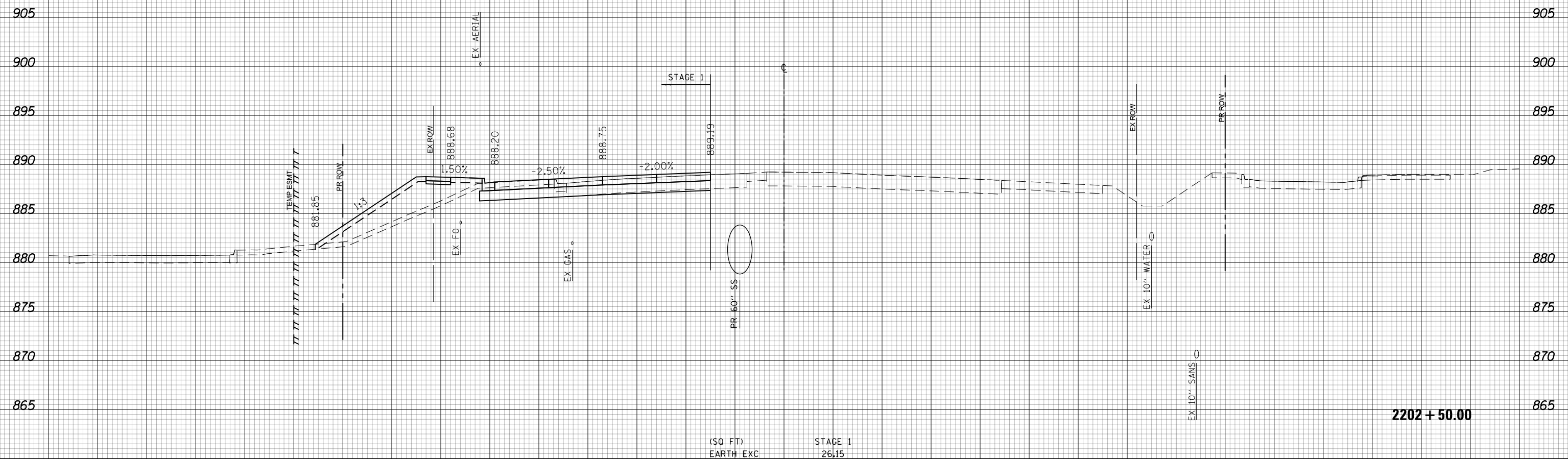
**RANDALL ROAD
STAGE 1 CROSS SECTIONS**

SCALE: 10 H: 5 V SHEET 952 OF 1751 SHEETS STA. 2202+00.00 TO STA. 2202+00.00

FAP RTE	SECTION	COUNTY	TOTAL SHEETS	SHEET NO.
336	06-00329-01-PW	MCHENRY	1751	952
			CONTRACT NO. 61E53	

ILLINOIS FED. AID PROJECT

150 140 130 120 110 100 90 80 70 60 50 40 30 20 10 0 10 20 30 40 50 60 70 80 90 100 110 120 130 140 150



(SQ FT)	STAGE 1
EARTH EXC	26.15
EMBANKMENT	64.44
UNSUITABLE EXC	20.79
AGG SUBGRADE	0
IMP (UNDERCUT)	

2202 + 50.00



USER NAME = btwegner	DESIGNED - WBL	REVISED -
	DRAWN - BTW	REVISED -
PLOT SCALE = 20.0000' / in.	CHECKED - RCB	REVISED -
PLOT DATE = 4/25/2018	DATE - 4-26-2018	REVISED -

**STATE OF ILLINOIS
DEPARTMENT OF TRANSPORTATION**

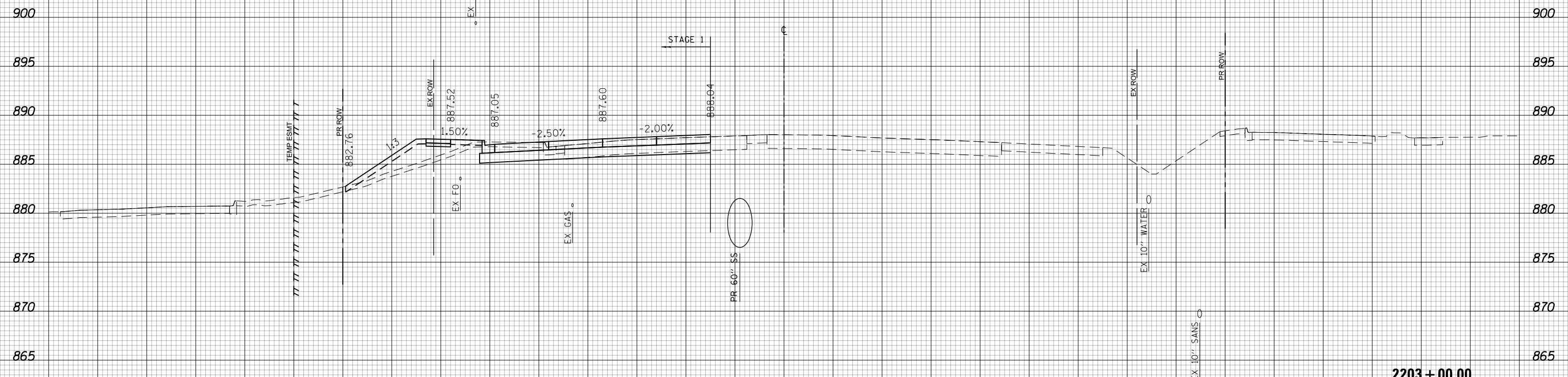
**RANDALL ROAD
STAGE 1 CROSS SECTIONS**

SCALE: 10 H: 5 V SHEET 953 OF 1751 SHEETS STA. 2202+50.00 TO STA. 2202+50.00

FAP RTE	SECTION	COUNTY	TOTAL SHEETS	SHEET NO.
336	06-00329-01-PW	MCHENRY	1751	953
			CONTRACT NO. 61E53	

ILLINOIS FED. AID PROJECT

150 140 130 120 110 100 90 80 70 60 50 40 30 20 10 0 10 20 30 40 50 60 70 80 90 100 110 120 130 140 150



(SQ. FT)	STAGE 1
EARTH EXC	27.45
EMBANKMENT	30.7
UNSUITABLE EXC	16.65
AGG. SUBGRADE	0
IMP. (UNDERCUT)	0

2203 + 00.00



150 140 130 120 110 100 90 80 70 60 50 40 30 20 10 0 10 20 30 40 50 60 70 80 90 100 110 120 130 140 150

USER NAME = btwegner	DESIGNED - WBL	REVISED -
	DRAWN - BTW	REVISED -
PLOT SCALE = 20.0000' / in.	CHECKED - RCB	REVISED -
PLOT DATE = 4/25/2018	DATE - 4-26-2018	REVISED -

**STATE OF ILLINOIS
DEPARTMENT OF TRANSPORTATION**

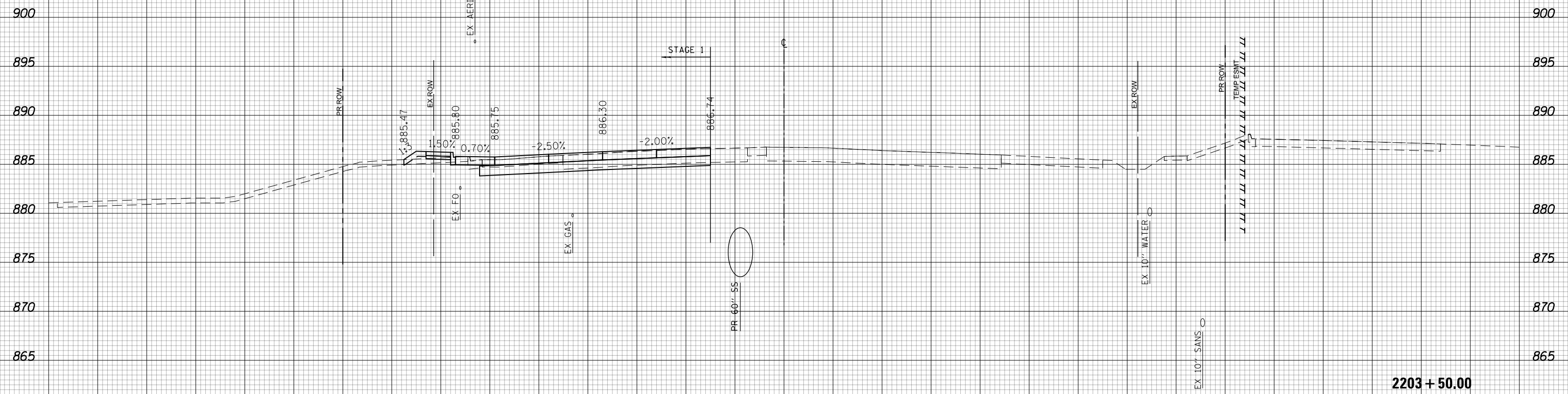
**RANDALL ROAD
STAGE 1 CROSS SECTIONS**

SCALE: 10 H: 5 V SHEET 954 OF 1751 SHEETS STA. 2203+00.00 TO STA. 2203+00.00

FAP RTE	SECTION	COUNTY	TOTAL SHEETS	SHEET NO.
336	06-00329-01-PW	MCHENRY	1751	954
			CONTRACT NO. 61E53	

ILLINOIS FED. AID PROJECT

150 140 130 120 110 100 90 80 70 60 50 40 30 20 10 0 10 20 30 40 50 60 70 80 90 100 110 120 130 140 150



(SQ. FT)	STAGE 1
EARTH EXC	25.86
EMBANKMENT	3.98
UNSUITABLE EXC	5.62
AGG. SUBGRADE	0
IMP. (UNDERCUT)	

2203 + 50.00



150 140 130 120 110 100 90 80 70 60 50 40 30 20 10 0 10 20 30 40 50 60 70 80 90 100 110 120 130 140 150

USER NAME = btwegner	DESIGNED - WBL	REVISED -
	DRAWN - BTW	REVISED -
PLOT SCALE = 20.0000' / in.	CHECKED - RCB	REVISED -
PLOT DATE = 4/25/2018	DATE - 4-26-2018	REVISED -

**STATE OF ILLINOIS
DEPARTMENT OF TRANSPORTATION**

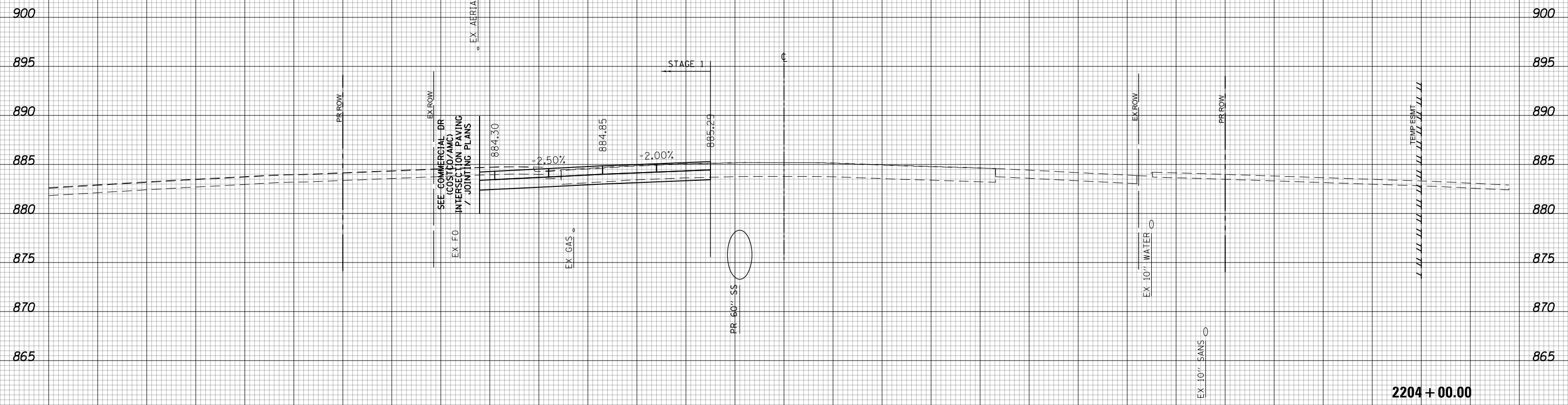
**RANDALL ROAD
STAGE 1 CROSS SECTIONS**

SCALE: 10 H: 5 V SHEET 955 OF 1751 SHEETS STA. 2203+50.00 TO STA. 2203+50.00

FAP RTE	SECTION	COUNTY	TOTAL SHEETS	SHEET NO.
336	06-00329-01-PW	MCHENRY	1751	955
CONTRACT NO.			61E53	

ILLINOIS FED. AID PROJECT

150 140 130 120 110 100 90 80 70 60 50 40 30 20 10 0 10 20 30 40 50 60 70 80 90 100 110 120 130 140 150

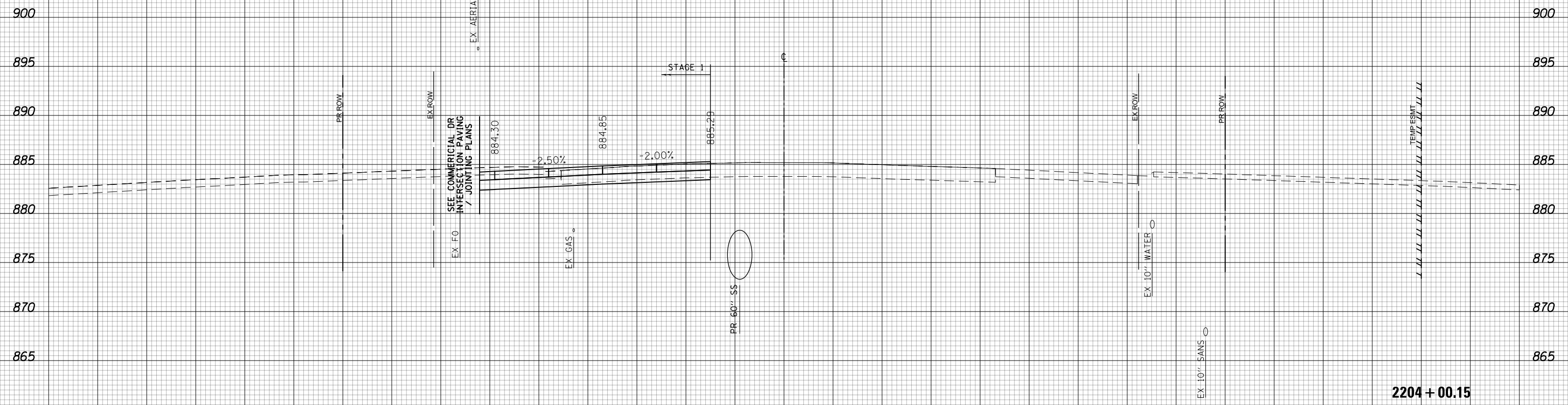


(SQ. FT)	STAGE 1
EARTH EXC	29.6
EMBANKMENT	0
UNSUITABLE EXC	0
AGG. SUBGRADE	0
IMP. (UNDERCUT)	0



USER NAME = btwegner	DESIGNED - WBL	REVISED -	STATE OF ILLINOIS DEPARTMENT OF TRANSPORTATION	RANDALL ROAD STAGE 1 CROSS SECTIONS			FAP RTE	SECTION	COUNTY	TOTAL SHEETS	SHEET NO.	
PLOT SCALE = 20.0000' / in.	DRAWN - BTW	REVISED -		336	06-00329-01-PW	MCHENRY	1751	956				
PLOT DATE = 4/25/2018	CHECKED - RCB	REVISED -		SCALE: 10 H: 5 V			SHEET 956	OF 1751 SHEETS	STA. 2204+00.00	TO STA. 2204+00.00	CONTRACT NO.	61E53
	DATE - 4-26-2018	REVISED -					ILLINOIS FED. AID PROJECT					

150 140 130 120 110 100 90 80 70 60 50 40 30 20 10 0 10 20 30 40 50 60 70 80 90 100 110 120 130 140 150



2204 + 00.15



USER NAME = btwegner	DESIGNED - WBL	REVISED -
	DRAWN - BTW	REVISED -
PLOT SCALE = 20.0000' / in.	CHECKED - RCB	REVISED -
PLOT DATE = 4/25/2018	DATE - 4-26-2018	REVISED -

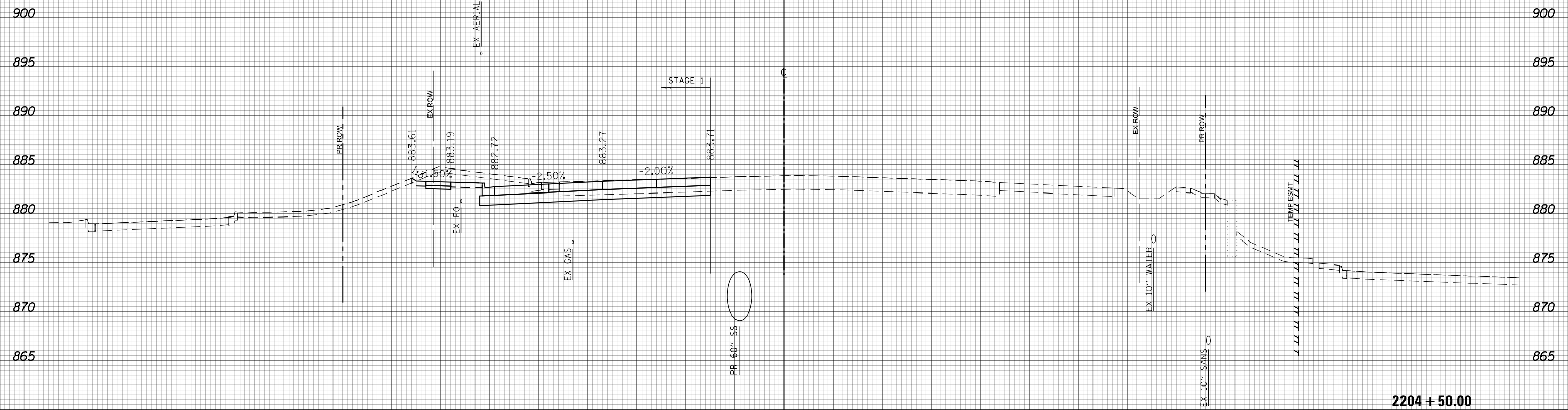
**STATE OF ILLINOIS
DEPARTMENT OF TRANSPORTATION**

**RANDALL ROAD
STAGE 1 CROSS SECTIONS**
SCALE: 10 H: 5 V SHEET 957 OF 1751 SHEETS STA. 2204+00.15 TO STA. 2204+00.15

FAP RTE	SECTION	COUNTY	TOTAL SHEETS	SHEET NO.
336	06-00329-01-PW	MCHENRY	1751	957
CONTRACT NO.			61E53	

ILLINOIS FED. AID PROJECT

150 140 130 120 110 100 90 80 70 60 50 40 30 20 10 0 10 20 30 40 50 60 70 80 90 100 110 120 130 140 150



(SQ FT)	STAGE 1
EARTH EXC	69.5
EMBANKMENT	0
UNSUITABLE EXC	10.12
AGG SUBGRADE	0
IMP (UNDERCUT)	0

2204 + 50.00



150 140 130 120 110 100 90 80 70 60 50 40 30 20 10 0 10 20 30 40 50 60 70 80 90 100 110 120 130 140 150

USER NAME = btwegner	DESIGNED - WBL	REVISED -
	DRAWN - BTW	REVISED -
PLOT SCALE = 20.0000' / in.	CHECKED - RCB	REVISED -
PLOT DATE = 4/25/2018	DATE - 4-26-2018	REVISED -

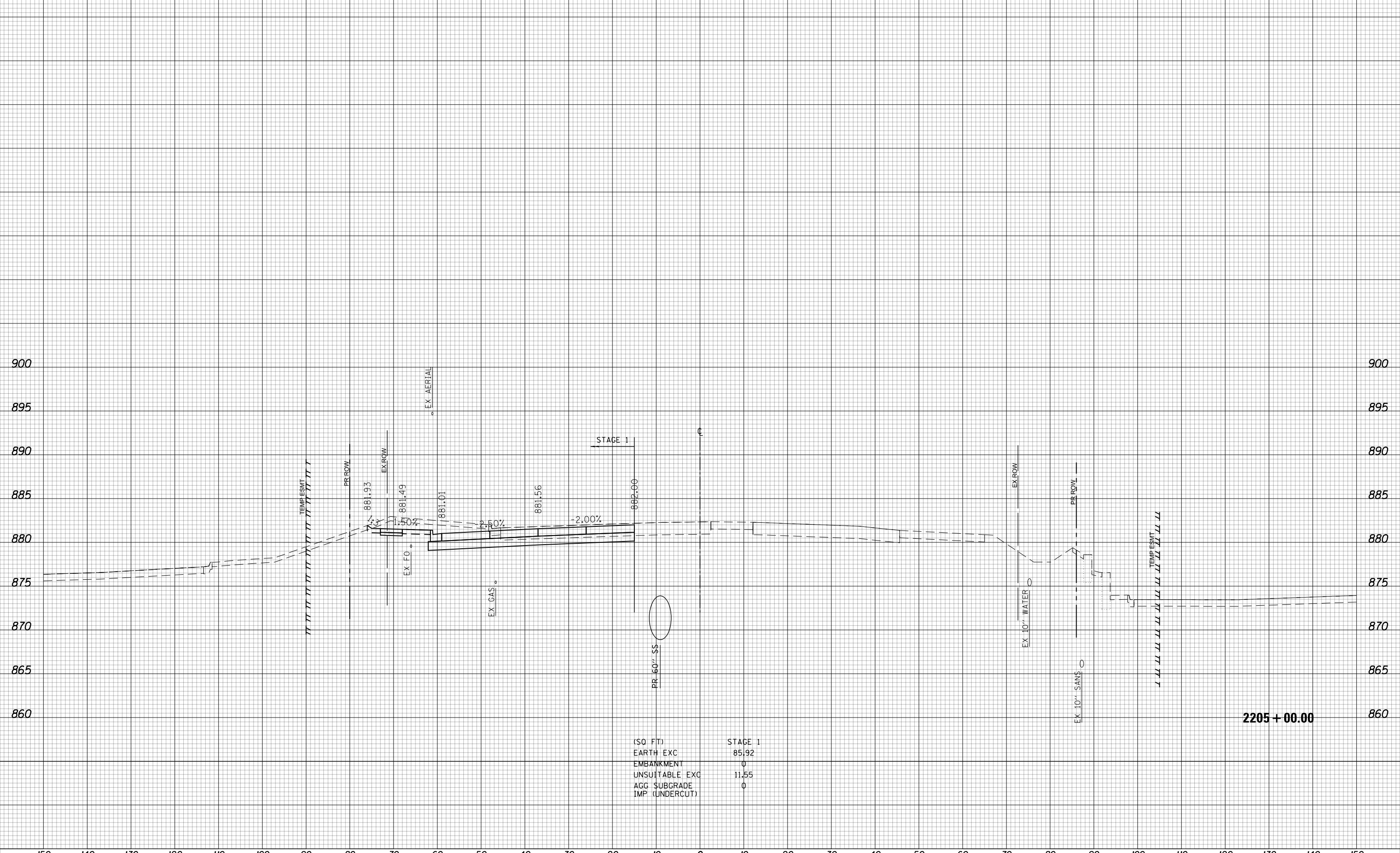
**STATE OF ILLINOIS
DEPARTMENT OF TRANSPORTATION**

RANDALL ROAD	
STAGE 1 CROSS SECTIONS	
SCALE: 10 H: 5 V	SHEET 958 OF 1751 SHEETS
STA. 2204+50.00	TO STA. 2204+50.00

FAP RTE	SECTION	COUNTY	TOTAL SHEETS	SHEET NO.
336	06-00329-01-PW	MCHENRY	1751	958
CONTRACT NO.			61E53	

ILLINOIS FED. AID PROJECT

150 140 130 120 110 100 90 80 70 60 50 40 30 20 10 0 10 20 30 40 50 60 70 80 90 100 110 120 130 140 150

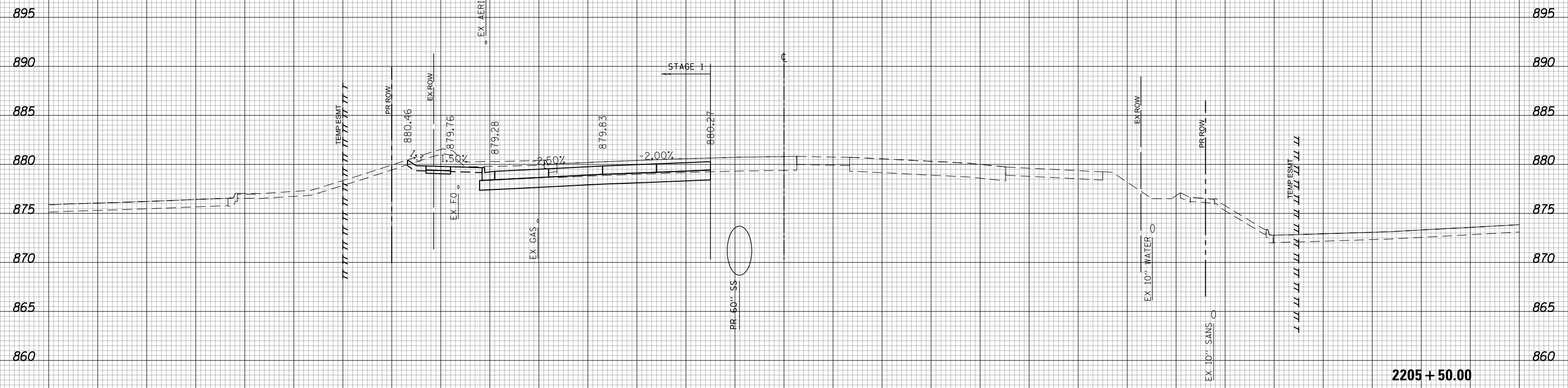


(SQ FT)	STAGE 1
EARTH EXC	85.92
EMBANKMENT	0
UNSUITABLE EXC	11.55
AGG SUBGRADE	0
IMP (UNDERCUT)	0



150	140	130	120	110	100	90	80	70	60	50	40	30	20	10	0	10	20	30	40	50	60	70	80	90	100	110	120	130	140	150
USER NAME = btwegner DESIGNED - WBL DRAWN - BTW PLOT SCALE = 20.0000' / in. PLOT DATE = 4/25/2018			CHECKED - RCB DATE - 4-26-2018			REVISIONS REVISIONS REVISIONS REVISIONS			STATE OF ILLINOIS DEPARTMENT OF TRANSPORTATION										RANDALL ROAD STAGE 1 CROSS SECTIONS					FAP RTE 336 SECTION 06-00329-01-PW COUNTY MCHENRY CONTRACT NO. 61E53		TOTAL SHEETS 1751 SHEET NO. 959				
SCALE: 10 H: 5 V															SHEET 959 OF 1751 SHEETS					STA. 2205+00.00 TO STA. 2205+00.00					ILLINOIS FED. AID PROJECT					

150 140 130 120 110 100 90 80 70 60 50 40 30 20 10 0 10 20 30 40 50 60 70 80 90 100 110 120 130 140 150



(SQ. FT)	STAGE 1
EARTH EXC	91.16
EMBANKMENT	0
UNSUITABLE EXC	11.63
AGG. SUBGRADE	0
IMP. (UNDERCUT)	0



150 140 130 120 110 100 90 80 70 60 50 40 30 20 10 0 10 20 30 40 50 60 70 80 90 100 110 120 130 140 150

USER NAME = btwegner	DESIGNED - WBL	REVISED -
	DRAWN - BTW	REVISED -
PLOT SCALE = 20.0000' / in.	CHECKED - RCB	REVISED -
PLOT DATE = 4/25/2018	DATE - 4-26-2018	REVISED -

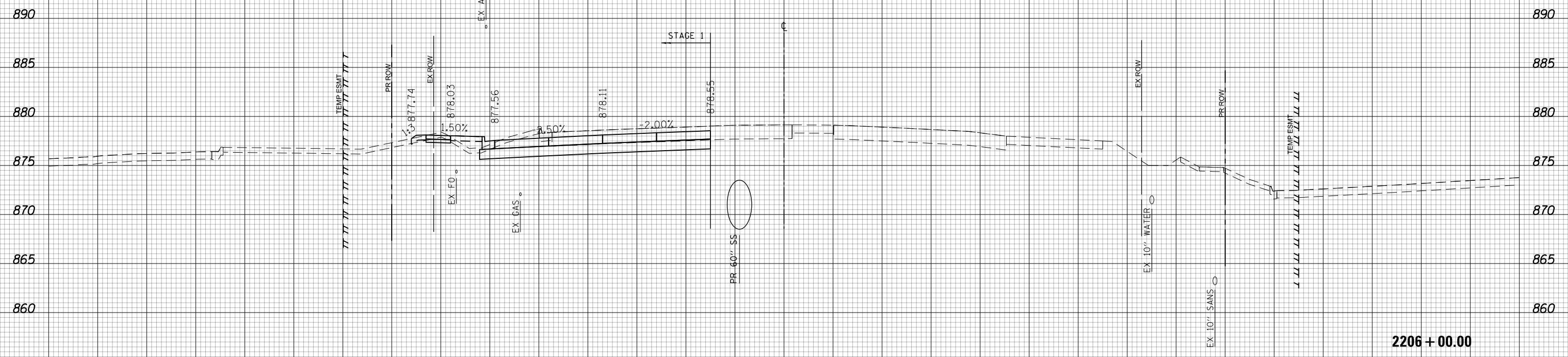
**STATE OF ILLINOIS
DEPARTMENT OF TRANSPORTATION**

**RANDALL ROAD
STAGE 1 CROSS SECTIONS**
SCALE: 10 H: 5 V SHEET 960 OF 1751 SHEETS STA. 2205+50.00 TO STA. 2205+50.00

FAP RTE	SECTION	COUNTY	TOTAL SHEETS	SHEET NO.
336	06-00329-01-PW	MCHENRY	1751	960
CONTRACT NO.			61E53	

2205 + 50.00

150 140 130 120 110 100 90 80 70 60 50 40 30 20 10 0 10 20 30 40 50 60 70 80 90 100 110 120 130 140 150

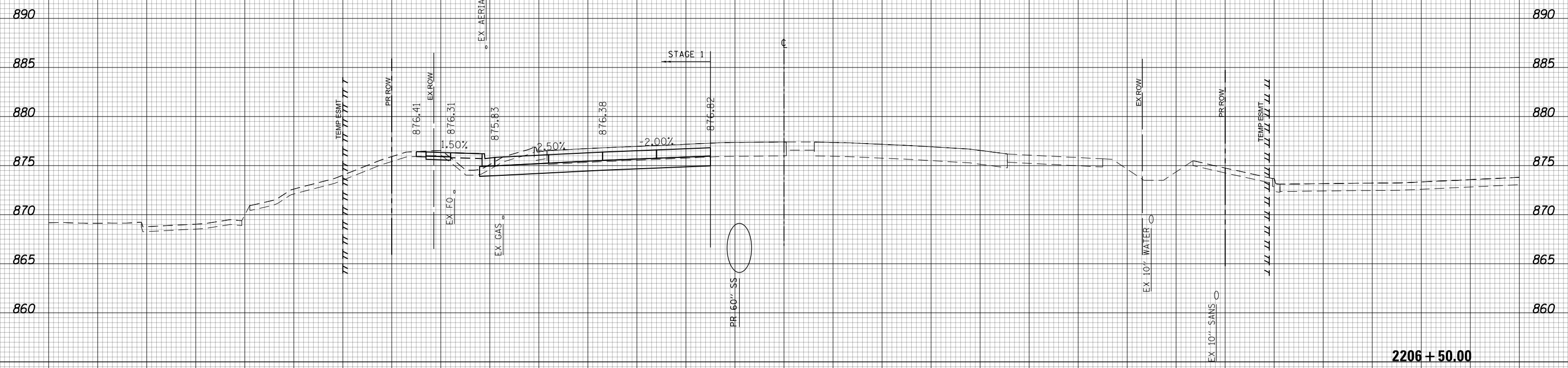


(SQ FT)	STAGE 1
EARTH EXC	69.4
EMBANKMENT	5.47
UNSUITABLE EXC	11.06
AGG SUBGRADE	0
IMP (UNDERCUT)	0



150	140	130	120	110	100	90	80	70	60	50	40	30	20	10	0	10	20	30	40	50	60	70	80	90	100	110	120	130	140	150			
USER NAME = btwegner			DESIGNED - WBL			REVISED -			STATE OF ILLINOIS DEPARTMENT OF TRANSPORTATION RANDALL ROAD STAGE 1 CROSS SECTIONS SCALE: 10 H: 5 V SHEET 961 OF 1751 SHEETS STA. 2206+00.00 TO STA. 2206+00.00															FAP RTE		SECTION		COUNTY		TOTAL SHEETS		SHEET NO.	
PLOT SCALE = 20.0000' / in.			DRAWN - BTW			REVISED -																		336		06-00329-01-PW		MCHENRY		1751		961	
PLOT DATE = 4/25/2018			CHECKED - RCB			REVISED -																											
DATE - 4-26-2018			REVISED -																														
ILLINOIS FED. AID PROJECT																																	

150 140 130 120 110 100 90 80 70 60 50 40 30 20 10 0 10 20 30 40 50 60 70 80 90 100 110 120 130 140 150



(SQ. FT)	STAGE 1
EARTH EXC	62.61
EMBANKMENT	8.44
UNSUITABLE EXC	10.16
AGG. SUBGRADE	0
IMP. (UNDERCUT)	0

2206 + 50.00



150 140 130 120 110 100 90 80 70 60 50 40 30 20 10 0 10 20 30 40 50 60 70 80 90 100 110 120 130 140 150

USER NAME = btwegner	DESIGNED - WBL	REVISED -
	DRAWN - BTW	REVISED -
PLOT SCALE = 20.0000' / in.	CHECKED - RCB	REVISED -
PLOT DATE = 4/25/2018	DATE - 4-26-2018	REVISED -

STATE OF ILLINOIS
DEPARTMENT OF TRANSPORTATION

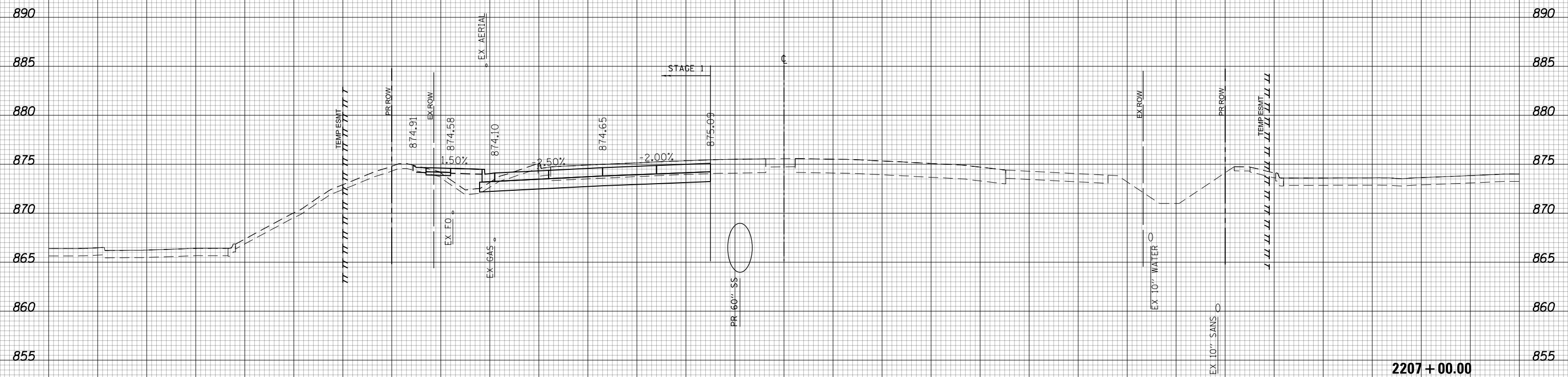
SCALE: 10 H: 5 V SHEET 962 OF 1751 SHEETS STA. 2206+50.00 TO STA. 2206+50.00

RANDALL ROAD
STAGE 1 CROSS SECTIONS

FAP RTE	SECTION	COUNTY	TOTAL SHEETS	SHEET NO.
336	06-00329-01-PW	MCHENRY	1751	962
CONTRACT NO.			61E53	

ILLINOIS FED. AID PROJECT

150 140 130 120 110 100 90 80 70 60 50 40 30 20 10 0 10 20 30 40 50 60 70 80 90 100 110 120 130 140 150



(SQ FT)	STAGE 1
EARTH EXC	57.74
EMBANKMENT	12.18
UNSUITABLE EXC	10.69
AGG. SUBGRADE	0
IMP. (UNDERCUT)	



150 140 130 120 110 100 90 80 70 60 50 40 30 20 10 0 10 20 30 40 50 60 70 80 90 100 110 120 130 140 150

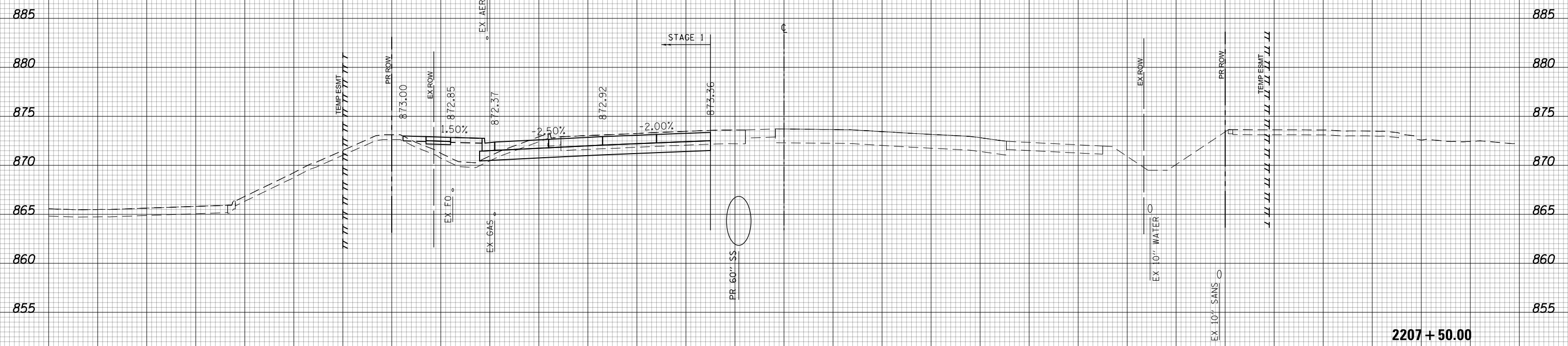
USER NAME = btwegner	DESIGNED - WBL	REVISED -
	DRAWN - BTW	REVISED -
PLOT SCALE = 20.0000' / in.	CHECKED - RCB	REVISED -
PLOT DATE = 4/25/2018	DATE - 4-26-2018	REVISED -

**STATE OF ILLINOIS
DEPARTMENT OF TRANSPORTATION**

RANDALL ROAD		FAP	TOTAL	SHEET
STAGE 1 CROSS SECTIONS		RTE	SHEETS	NO.
SCALE: 10 H: 5 V	SHEET 963 OF 1751 SHEETS	336	1751	963
STA. 2207+00.00 TO STA. 2207+00.00		SECTION	COUNTY	CONTRACT NO.
		06-00329-01-PW	MCHENRY	61E53
ILLINOIS FED. AID PROJECT				

2207 + 00.00

150 140 130 120 110 100 90 80 70 60 50 40 30 20 10 0 10 20 30 40 50 60 70 80 90 100 110 120 130 140 150



(SQ. FT)	STAGE 1
EARTH EXC	54.36
EMBANKMENT	22.98
UNSUITABLE EXC	12.29
AGG. SUBGRADE	0
IMP. (UNDERCUT)	0

2207 + 50.00



150 140 130 120 110 100 90 80 70 60 50 40 30 20 10 0 10 20 30 40 50 60 70 80 90 100 110 120 130 140 150

USER NAME = btwegner	DESIGNED - WBL	REVISED -
	DRAWN - BTW	REVISED -
PLOT SCALE = 20.0000' / in.	CHECKED - RCB	REVISED -
PLOT DATE = 4/25/2018	DATE - 4-26-2018	REVISED -

STATE OF ILLINOIS
DEPARTMENT OF TRANSPORTATION

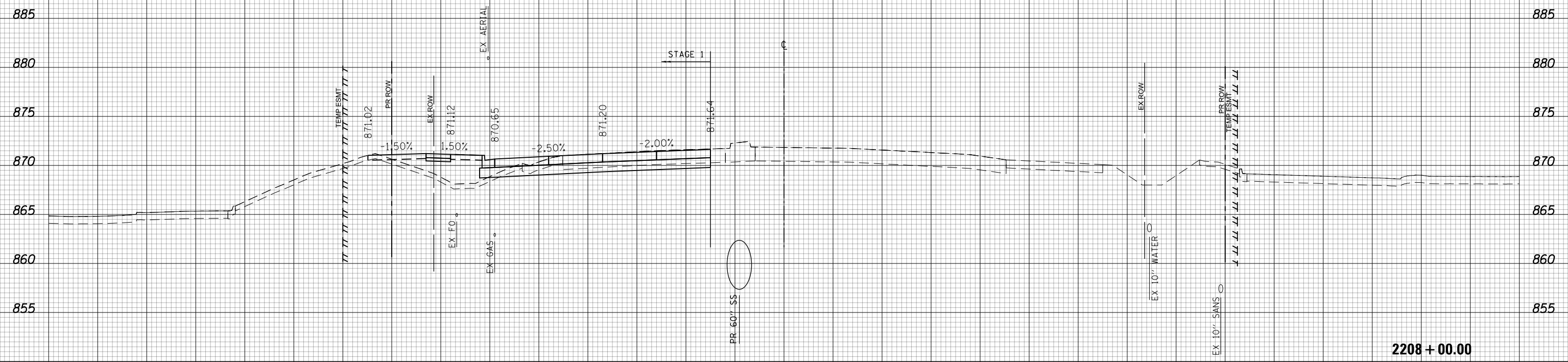
SCALE: 10 H: 5 V SHEET 964 OF 1751 SHEETS STA. 2207+50.00 TO STA. 2207+50.00

RANDALL ROAD
STAGE 1 CROSS SECTIONS

FAP RTE	SECTION	COUNTY	TOTAL SHEETS	SHEET NO.
336	06-00329-01-PW	MCHENRY	1751	964
			CONTRACT NO. 61E53	

ILLINOIS FED. AID PROJECT

150 140 130 120 110 100 90 80 70 60 50 40 30 20 10 0 10 20 30 40 50 60 70 80 90 100 110 120 130 140 150



(SQ FT)	STAGE 1
EARTH EXC	39.38
EMBANKMENT	36.07
UNSU(T)ABLE EXC	13.17
AGG SUBGRADE	0
IMP (UNDERCUT)	0

2208 + 00.00



150 140 130 120 110 100 90 80 70 60 50 40 30 20 10 0 10 20 30 40 50 60 70 80 90 100 110 120 130 140 150

USER NAME = btwegner	DESIGNED - WBL	REVISED -
	DRAWN - BTW	REVISED -
PLOT SCALE = 20.0000' / in.	CHECKED - RCB	REVISED -
PLOT DATE = 4/25/2018	DATE - 4-26-2018	REVISED -

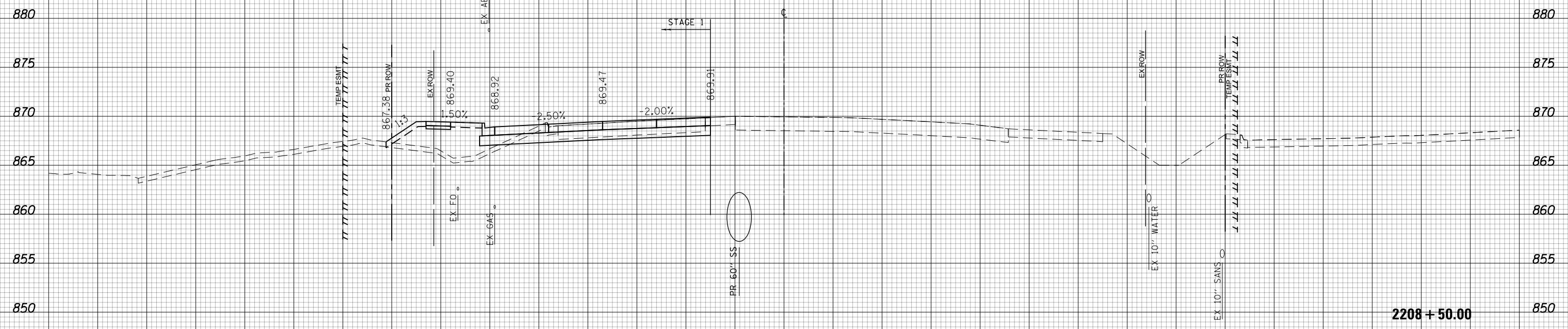
STATE OF ILLINOIS
DEPARTMENT OF TRANSPORTATION

RANDALL ROAD	
STAGE 1 CROSS SECTIONS	
SCALE: 10 H: 5 V	SHEET 965 OF 1751 SHEETS
STA. 2208+00.00 TO STA. 2208+00.00	

FAP RTE	SECTION	COUNTY	TOTAL SHEETS	SHEET NO.
336	06-00329-01-PW	MCHENRY	1751	965
CONTRACT NO.			61E53	

ILLINOIS FED. AID PROJECT

150 140 130 120 110 100 90 80 70 60 50 40 30 20 10 0 10 20 30 40 50 60 70 80 90 100 110 120 130 140 150



(SQ FT)	STAGE 1
EARTH EXC	21.17
EMBANKMENT	48.75
UNSUITABLE EXC	13.53
AGG SUBGRADE	0
IMP (UNDERCUT)	0

2208 + 50.00



USER NAME = btwegner	DESIGNED - WBL	REVISED -
	DRAWN - BTW	REVISED -
PLOT SCALE = 20.0000' / in.	CHECKED - RCB	REVISED -
PLOT DATE = 4/25/2018	DATE - 4-26-2018	REVISED -

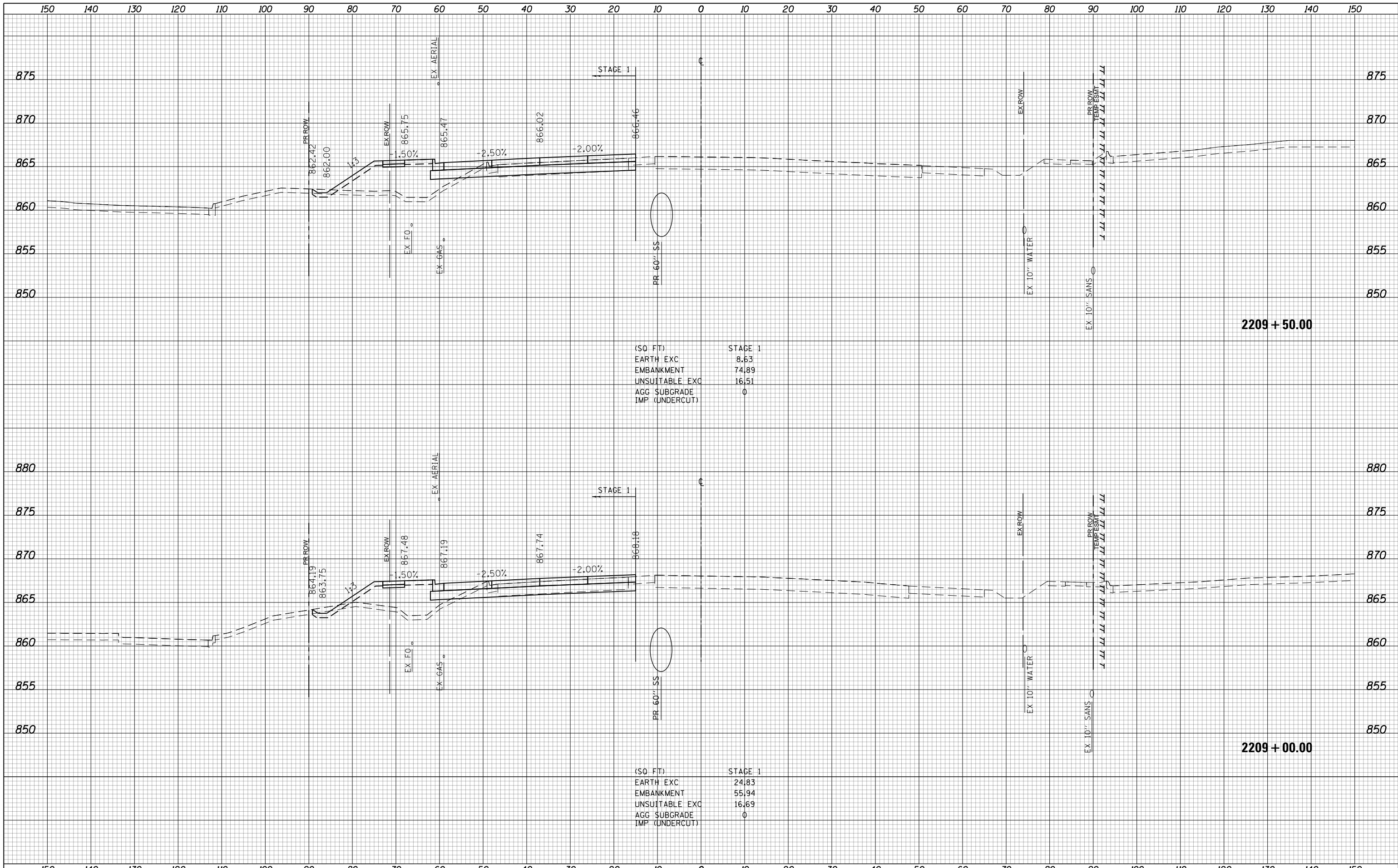
STATE OF ILLINOIS
DEPARTMENT OF TRANSPORTATION

SCALE: 10 H: 5 V
SHEET 966 OF 1751 SHEETS
STA. 2208+50.00 TO STA. 2208+50.00

RANDALL ROAD
STAGE 1 CROSS SECTIONS

FAP RTE	SECTION	COUNTY	TOTAL SHEETS	SHEET NO.
336	06-00329-01-PW	MCHENRY	1751	966
CONTRACT NO.			61E53	

ILLINOIS FED. AID PROJECT



(SQ FT) STAGE 1

EARTH EXC	8.63
EMBANKMENT	74.89
UNSUITABLE EXC	16.51
AGG SUBGRADE	0
IMP (UNDERCUT)	0

(SQ FT) STAGE 1

EARTH EXC	24.83
EMBANKMENT	55.94
UNSUITABLE EXC	16.69
AGG SUBGRADE	0
IMP (UNDERCUT)	0

**STATE OF ILLINOIS
DEPARTMENT OF TRANSPORTATION**

**RANDALL ROAD
STAGE 1 CROSS SECTIONS**

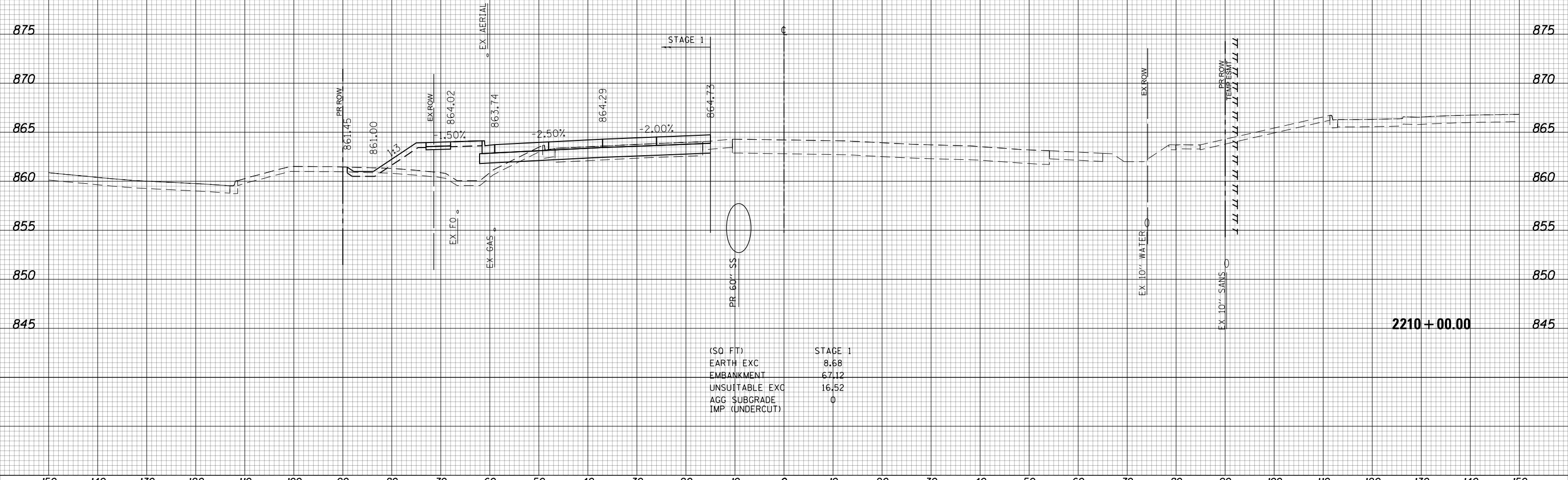
USER NAME = btwagner	DESIGNED - WBL	REVISED -
	DRAWN - BTW	REVISED -
PLOT SCALE = 20.0000' / in.	CHECKED - RCB	REVISED -
PLOT DATE = 4/25/2018	DATE - 4-26-2018	REVISED -

SCALE: 10 H: 5 V SHEET 967 OF 1751 SHEETS STA. 2209+00.00 TO STA. 2209+50.00

FAP RTE	SECTION	COUNTY	TOTAL SHEETS	SHEET NO.
336	06-00329-01-PW	MCHENRY	1751	967
			CONTRACT NO. 61E53	

ILLINOIS FED. AID PROJECT

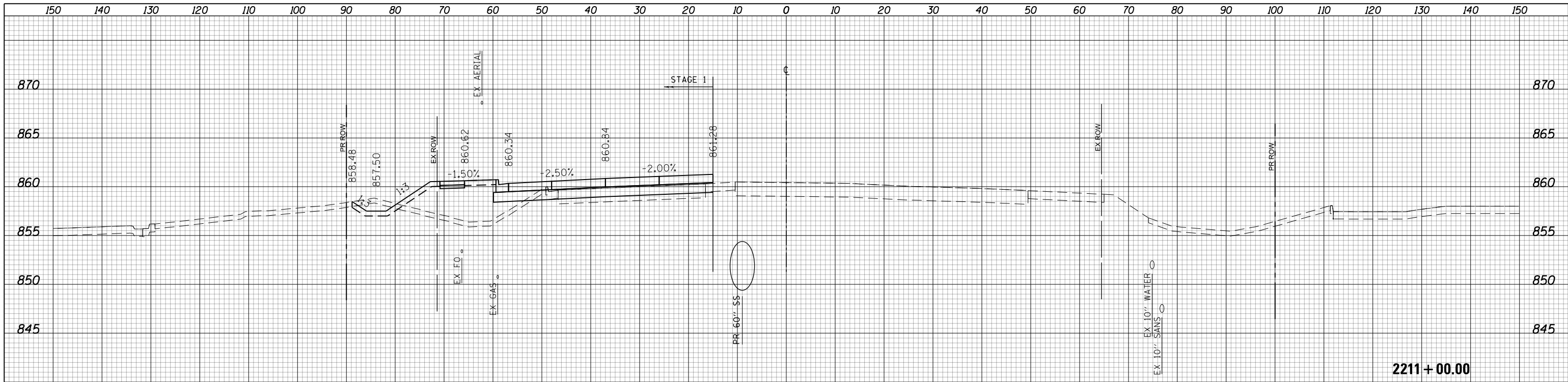
150 140 130 120 110 100 90 80 70 60 50 40 30 20 10 0 10 20 30 40 50 60 70 80 90 100 110 120 130 140 150



(SQ FT)	STAGE 1
EARTH EXC	8.68
EMBANKMENT	67.12
UNSATURABLE EXC	16.52
AGG SUBGRADE	0
IMP (UNDERCUT)	0

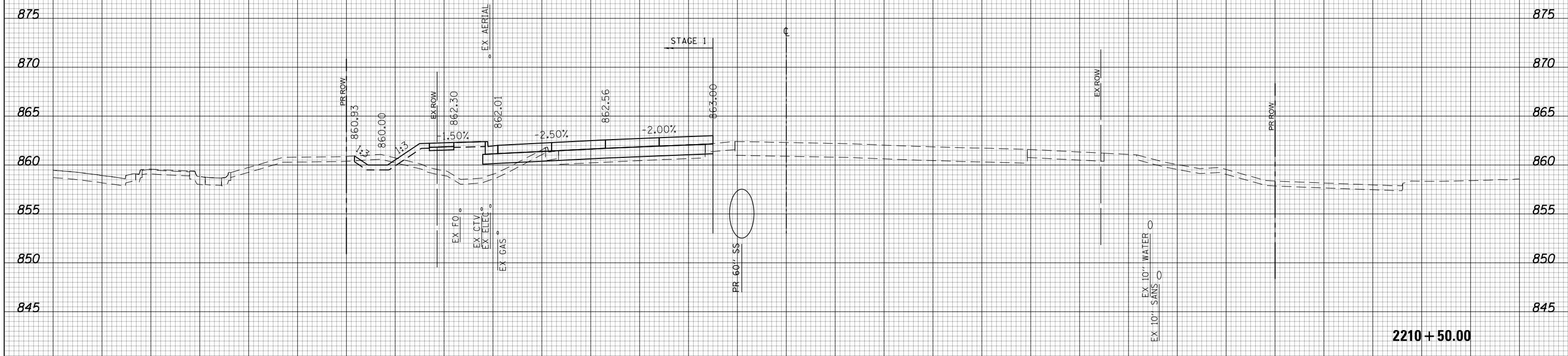


USER NAME = btwegner	DESIGNED - WBL	REVISED -	<p align="center">STATE OF ILLINOIS DEPARTMENT OF TRANSPORTATION</p> <p align="center">RANDALL ROAD STAGE 1 CROSS SECTIONS</p> <p>SCALE: 10 H: 5 V SHEET 968 OF 1751 SHEETS STA. 2210+00.00 TO STA. 2210+00.00</p>	FAP RTE	SECTION	COUNTY	TOTAL SHEETS	SHEET NO.
PLOT SCALE = 20.0000' / in.	DRAWN - BTW	REVISED -		336	06-00329-01-PW	MCHENRY	1751	968
PLOT DATE = 4/25/2018	CHECKED - RCB	REVISED -		CONTRACT NO. 61E53		ILLINOIS FED. AID PROJECT		
DATE - 4-26-2018	REVISIED -	REVISED -						



(SQ FT)

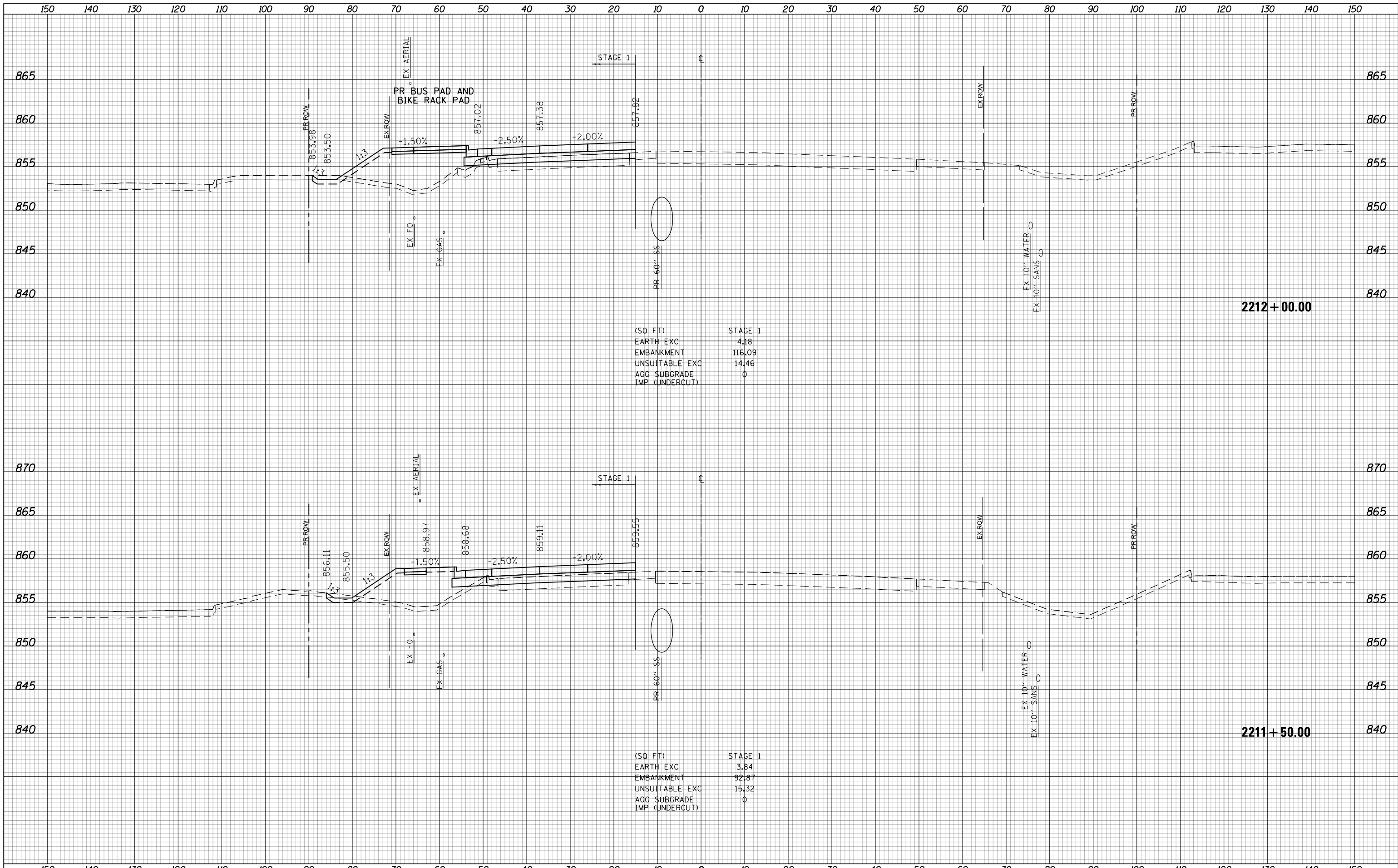
STAGE 1	
EARTH EXC	10.74
EMBANKMENT	83.33
UNSUITABLE EXC	16.52
AGG SUBGRADE	0
IMP (UNDERCUT)	0



(SQ FT)

STAGE 1	
EARTH EXC	11.5
EMBANKMENT	63.91
UNSUITABLE EXC	16.25
AGG SUBGRADE	0
IMP (UNDERCUT)	0





(SQ. FT)

EARTH EXC	4.18
EMBANKMENT	116.09
UNSUITABLE EXC	14.46
AGG. SUBGRADE	0
IMP. (UNDERCUT)	0

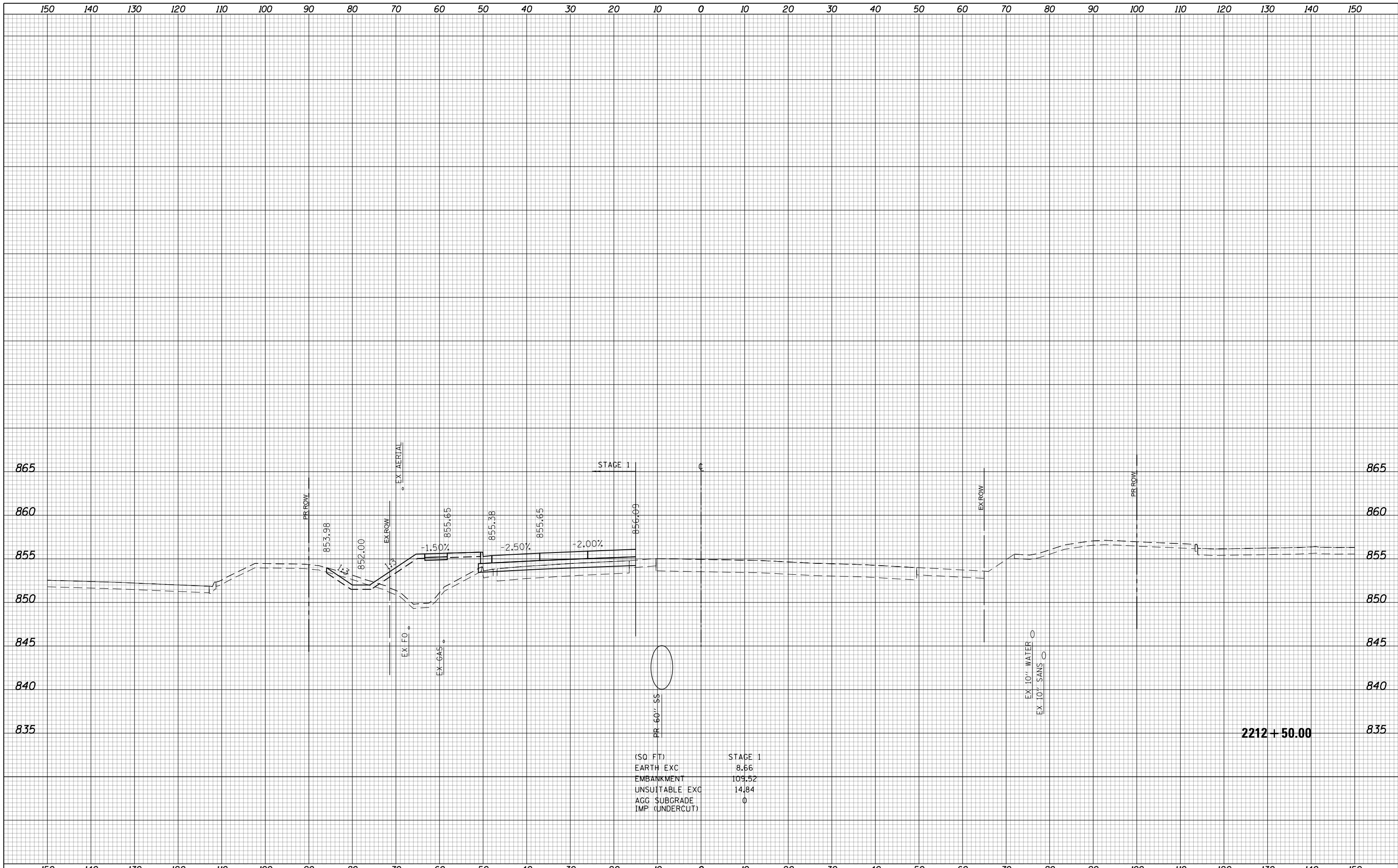
(SQ. FT)

EARTH EXC	3.84
EMBANKMENT	92.87
UNSUITABLE EXC	15.32
AGG. SUBGRADE	0
IMP. (UNDERCUT)	0



USER NAME = btwegner	DESIGNED - WBL	REVISED -	STATE OF ILLINOIS DEPARTMENT OF TRANSPORTATION	RANDALL ROAD STAGE 1 CROSS SECTIONS			FAP RTE	SECTION	COUNTY	TOTAL SHEETS	SHEET NO.
PLOT SCALE = 20.0000' / in.	DRAWN - BTW	REVISED -					336	06-00329-01-PW	MCHENRY	1751	970
PLOT DATE = 4/25/2018	CHECKED - RCB	REVISED -					CONTRACT NO. 61E53				
DATE - 4-26-2018	REVISOR -	REVISED -					ILLINOIS FED. AID PROJECT				

SCALE: 10 H: 5 V SHEET 970 OF 1751 SHEETS STA. 2211+50.00 TO STA. 2212+00.00

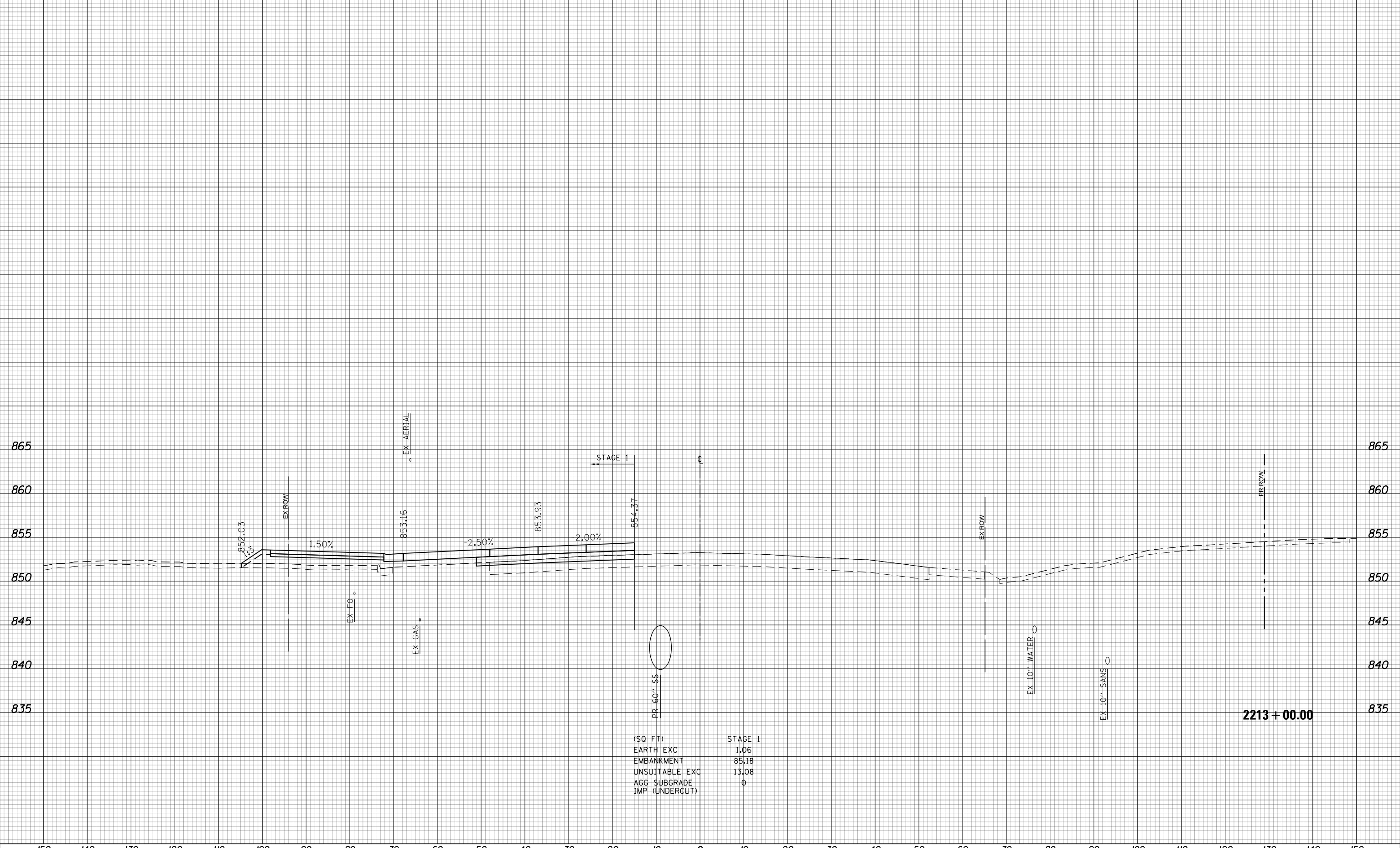


(SQ. FT)	STAGE 1
EARTH EXC	8.66
EMBANKMENT	109.52
UNSUITABLE EXC	14.84
AGG. SUBGRADE	0
IMP. (UNDERCUT)	0

2212 + 50.00

USER NAME = btwegner	DESIGNED - WBL	REVISED -	STATE OF ILLINOIS DEPARTMENT OF TRANSPORTATION	RANDALL ROAD STAGE 1 CROSS SECTIONS		FAP RTE	SECTION	COUNTY	TOTAL SHEETS	SHEET NO.
PLOT SCALE = 20.0000' / in.	DRAWN - BTW	REVISED -				336	06-00329-01-PW	MCHENRY	1751	971
PLOT DATE = 4/25/2018	CHECKED - RCB	REVISED -				CONTRACT NO. 61E53				
DATE - 4-26-2018	REVISIED -	REVISED -				ILLINOIS FED. AID PROJECT				
			SCALE: 10 H: 5 V		SHEET 971 OF 1751 SHEETS		STA. 2212+50.00 TO STA. 2212+50.00			

150 140 130 120 110 100 90 80 70 60 50 40 30 20 10 0 10 20 30 40 50 60 70 80 90 100 110 120 130 140 150



(SQ FT)	STAGE 1
EARTH EXC	1.06
EMBANKMENT	85.18
UNSATURABLE EXC	13.08
AGG SUBGRADE	0
IMP (UNDERCUT)	0

2213+00.00



USER NAME = btwegner	DESIGNED - WBL	REVISED -
	DRAWN - BTW	REVISED -
PLOT SCALE = 20.0000' / in.	CHECKED - RCB	REVISED -
PLOT DATE = 4/25/2018	DATE - 4-26-2018	REVISED -

STATE OF ILLINOIS
DEPARTMENT OF TRANSPORTATION

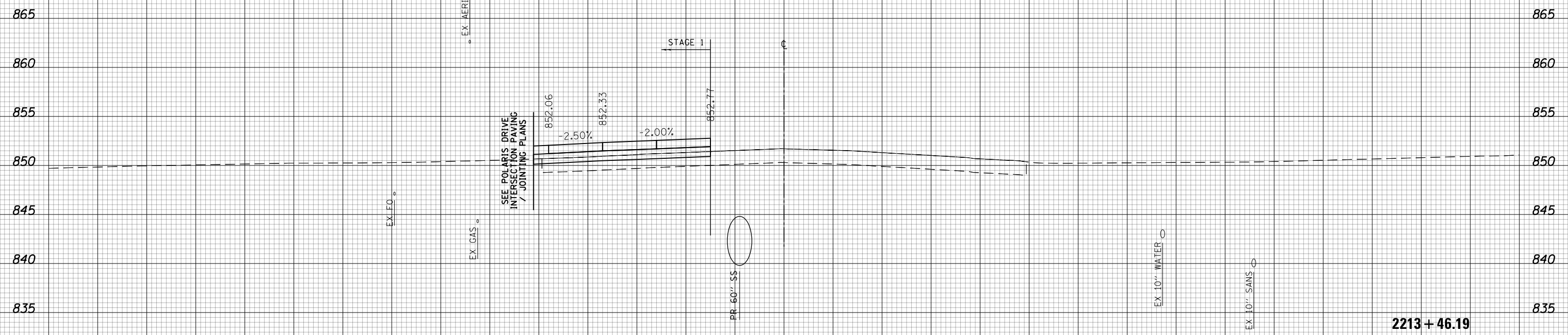
SCALE: 10 H: 5 V SHEET 972 OF 1751 SHEETS STA. 2213+00.00 TO STA. 2213+00.00

RANDALL ROAD
STAGE 1 CROSS SECTIONS

FAP RTE	SECTION	COUNTY	TOTAL SHEETS	SHEET NO.
336	06-00329-01-PW	MCHENRY	1751	972
CONTRACT NO.			61E53	

ILLINOIS FED. AID PROJECT

150 140 130 120 110 100 90 80 70 60 50 40 30 20 10 0 10 20 30 40 50 60 70 80 90 100 110 120 130 140 150



2213 + 46.19



USER NAME = btwegner	DESIGNED - WBL	REVISED -
	DRAWN - BTW	REVISED -
PLOT SCALE = 20.0000' / in.	CHECKED - RCB	REVISED -
PLOT DATE = 4/25/2018	DATE - 4-26-2018	REVISED -

STATE OF ILLINOIS
DEPARTMENT OF TRANSPORTATION

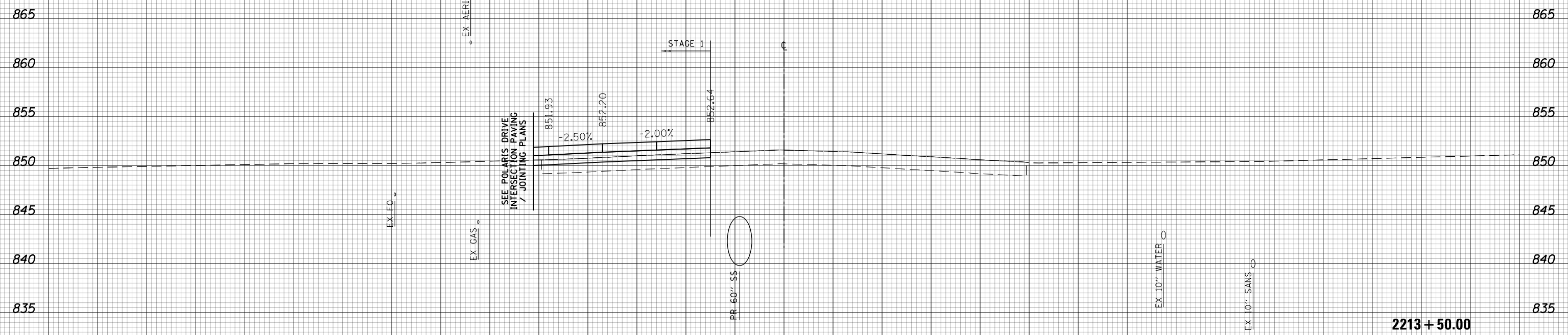
SCALE: 10 H: 5 V SHEET 973 OF 1751 SHEETS STA. 2213+46.19 TO STA. 2213+46.19

RANDALL ROAD
STAGE 1 CROSS SECTIONS

FAP RTE	SECTION	COUNTY	TOTAL SHEETS	SHEET NO.
336	06-00329-01-PW	MCHENRY	1751	973
CONTRACT NO.			61E53	

ILLINOIS FED. AID PROJECT

150 140 130 120 110 100 90 80 70 60 50 40 30 20 10 0 10 20 30 40 50 60 70 80 90 100 110 120 130 140 150



(SQ FT)	STAGE 1
EARTH EXC	0.88
EMBANKMENT	31.61
UNSUITABLE EXC	0
AGG SUBGRADE	0
IMP (UNDERCUT)	0

2213 + 50.00



USER NAME = btwegner	DESIGNED - WBL	REVISED -
	DRAWN - BTW	REVISED -
PLOT SCALE = 20.0000' / in.	CHECKED - RCB	REVISED -
PLOT DATE = 4/25/2018	DATE - 4-26-2018	REVISED -

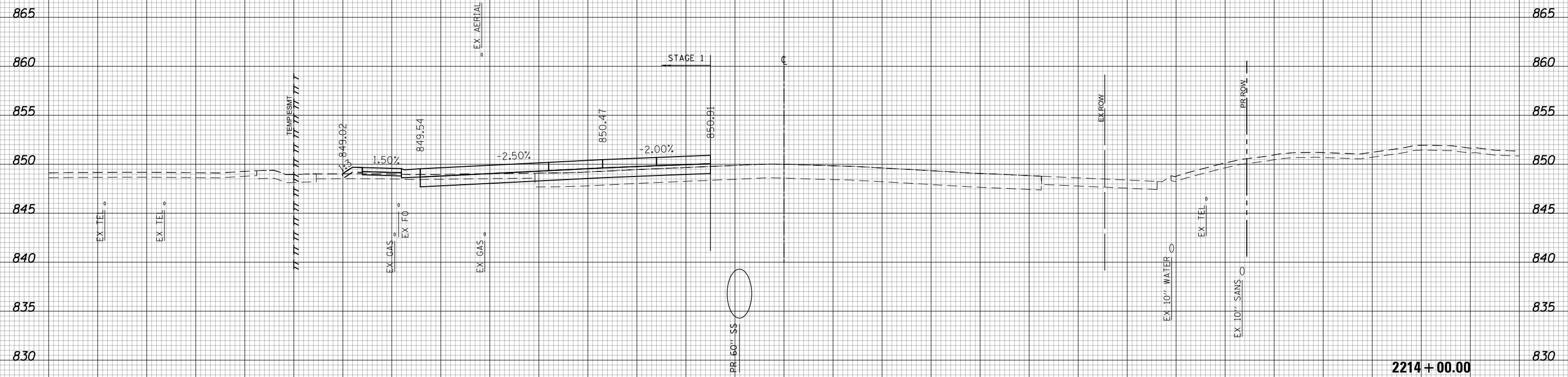
**STATE OF ILLINOIS
DEPARTMENT OF TRANSPORTATION**

**RANDALL ROAD
STAGE 1 CROSS SECTIONS**
SCALE: 10 H: 5 V SHEET 974 OF 1751 SHEETS STA. 2213+50.00 TO STA. 2213+50.00

FAP RTE	SECTION	COUNTY	TOTAL SHEETS	SHEET NO.
336	06-00329-01-PW	MCHENRY	1751	974
CONTRACT NO.			61E53	

ILLINOIS FED. AID PROJECT

150 140 130 120 110 100 90 80 70 60 50 40 30 20 10 0 10 20 30 40 50 60 70 80 90 100 110 120 130 140 150



(SQ FT)	STAGE 1
EARTH EXC	26.93
EMBANKMENT	25.84
UNSUITABLE EXC	0
AGG SUBGRADE	0
IMP (UNDERCUT)	0

2214 + 00.00



150 140 130 120 110 100 90 80 70 60 50 40 30 20 10 0 10 20 30 40 50 60 70 80 90 100 110 120 130 140 150

USER NAME = btwegner	DESIGNED - WBL	REVISED -
	DRAWN - BTW	REVISED -
PLOT SCALE = 20.0000' / in.	CHECKED - RCB	REVISED -
PLOT DATE = 4/25/2018	DATE - 4-26-2018	REVISED -

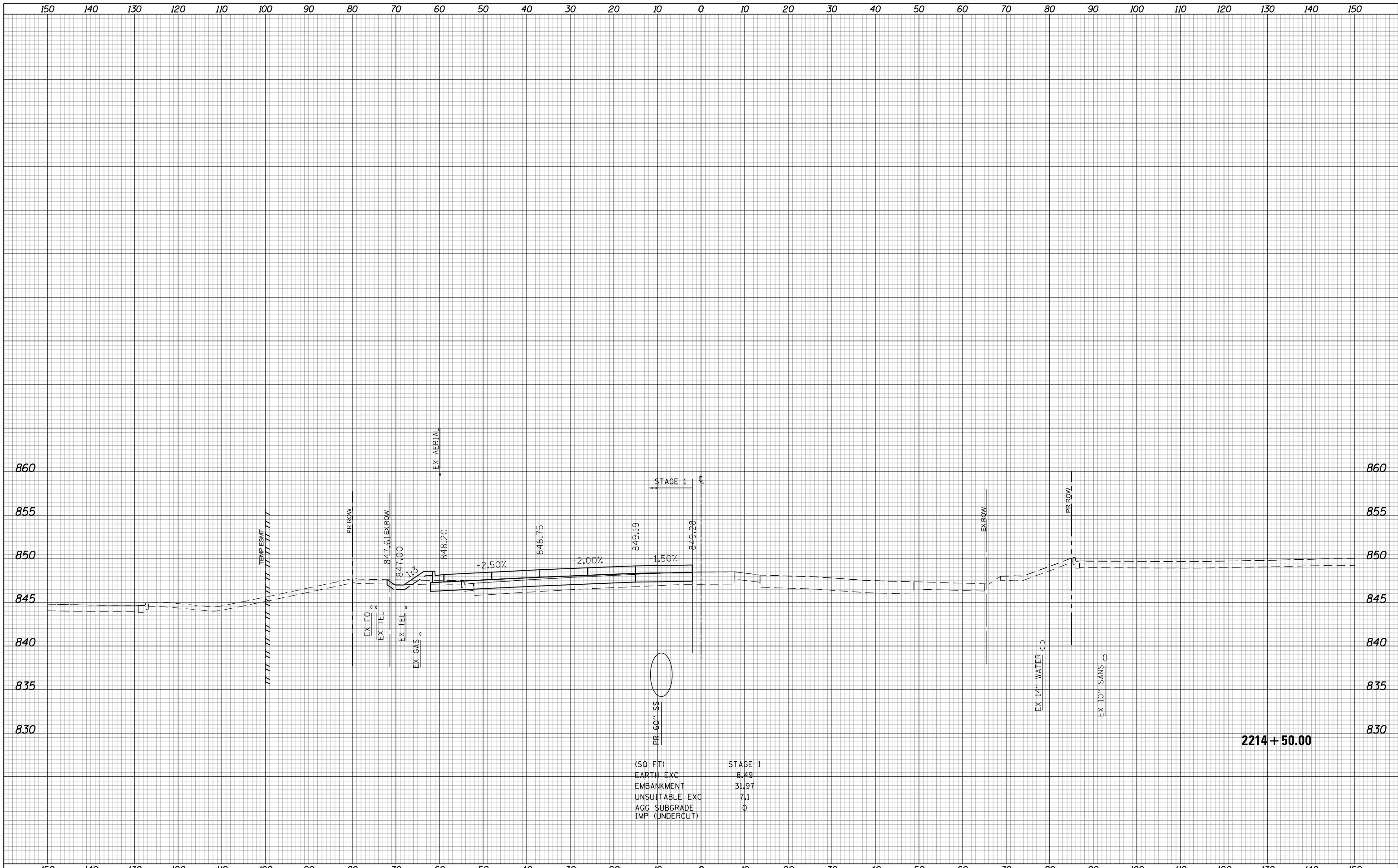
**STATE OF ILLINOIS
DEPARTMENT OF TRANSPORTATION**

**RANDALL ROAD
STAGE 1 CROSS SECTIONS**

SCALE: 10 H: 5 V SHEET 975 OF 1751 SHEETS STA. 2214+00.00 TO STA. 2214+00.00

FAP RTE	SECTION	COUNTY	TOTAL SHEETS	SHEET NO.
336	06-00329-01-PW	MCHENRY	1751	975
			CONTRACT NO. 61E53	

ILLINOIS FED. AID PROJECT



(SQ FT)	STAGE 1
EARTH EXC	8.49
EMBANKMENT	31.97
UNSUITABLE EXC	7.1
AGG. SUBGRADE	0
IMP. (UNDERCUT)	

STATE OF ILLINOIS
DEPARTMENT OF TRANSPORTATION

RANDALL ROAD
STAGE 1 CROSS SECTIONS

SCALE: 10 H: 5 V SHEET 976 OF 1751 SHEETS STA. 2214+50.00 TO STA. 2214+50.00

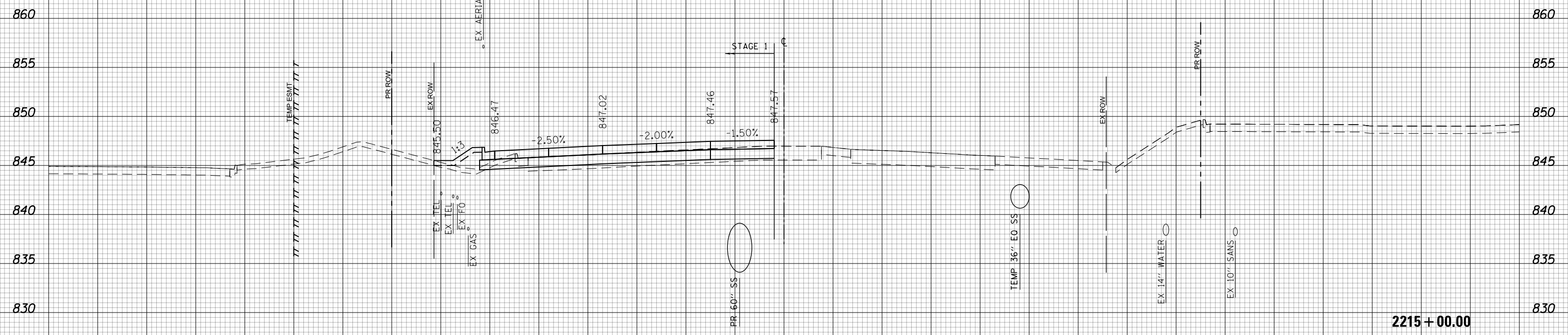
FAP RTE	SECTION	COUNTY	TOTAL SHEETS	SHEET NO.
336	06-00329-01-PW	MCHENRY	1751	976
CONTRACT NO.			61E53	

2214 + 50.00

USER NAME = btwegner	DESIGNED - WBL	REVISED -
	DRAWN - BTW	REVISED -
PLOT SCALE = 20.0000' / in.	CHECKED - RCB	REVISED -
PLOT DATE = 4/25/2018	DATE - 4-26-2018	REVISED -

ILLINOIS FED. AID PROJECT

150 140 130 120 110 100 90 80 70 60 50 40 30 20 10 0 10 20 30 40 50 60 70 80 90 100 110 120 130 140 150



(SQ FT)	STAGE 1
EARTH EXC	4.52
EMBANKMENT	26.24
UNSUITABLE EXC	7.03
AGG SUBGRADE	0
IMP (UNDERCUT)	

2215 + 00.00



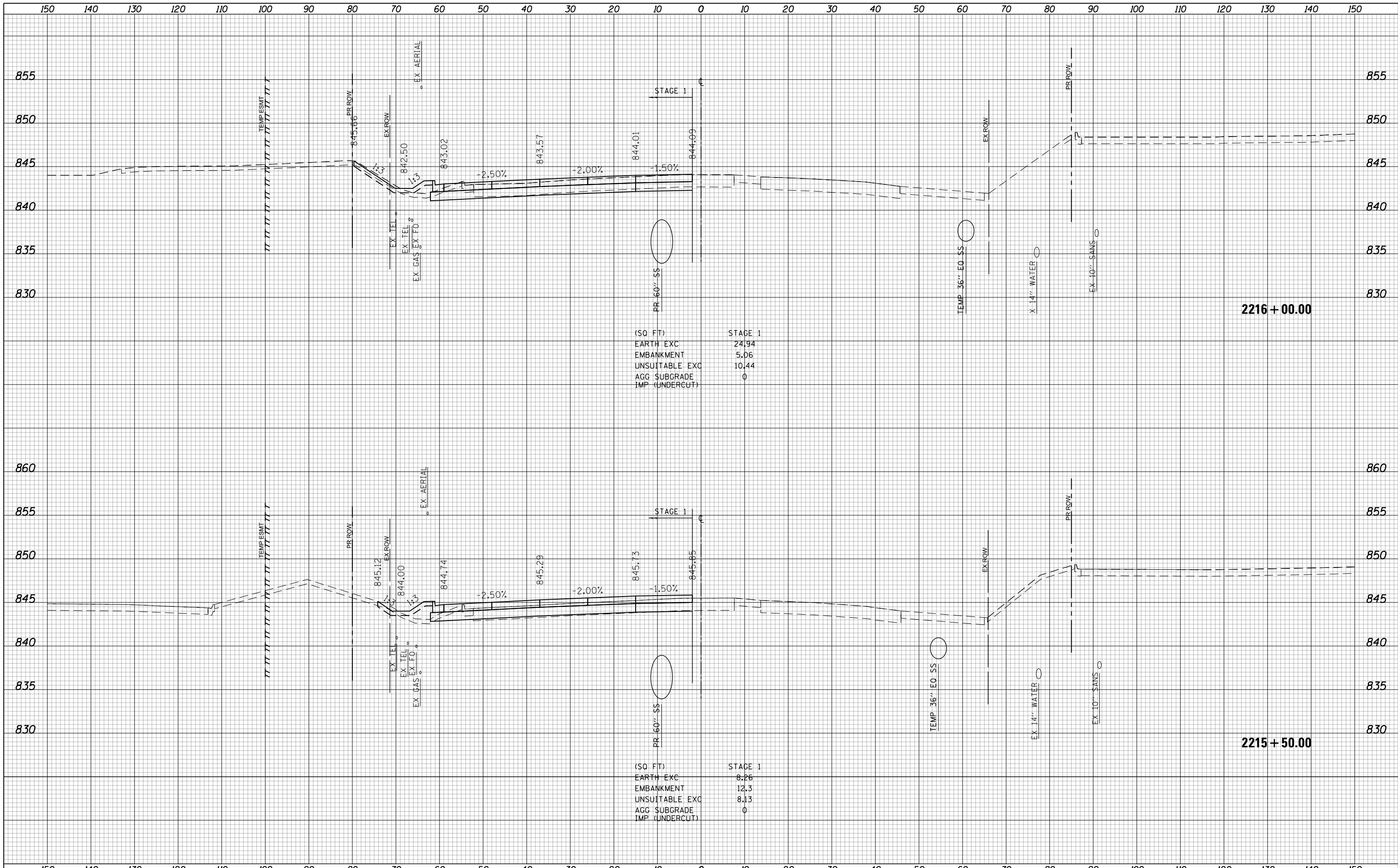
USER NAME = btwegner	DESIGNED - WBL	REVISED -
	DRAWN - BTW	REVISED -
PLOT SCALE = 20.0000' / in.	CHECKED - RCB	REVISED -
PLOT DATE = 4/25/2018	DATE - 4-26-2018	REVISED -

**STATE OF ILLINOIS
DEPARTMENT OF TRANSPORTATION**

**RANDALL ROAD
STAGE 1 CROSS SECTIONS**
SCALE: 10 H: 5 V SHEET 977 OF 1751 SHEETS STA. 2215+00.00 TO STA. 2215+00.00

FAP RTE	SECTION	COUNTY	TOTAL SHEETS	SHEET NO.
336	06-00329-01-PW	MCHENRY	1751	977
CONTRACT NO.			61E53	

ILLINOIS FED. AID PROJECT



(SQ FT) STAGE 1

EARTH EXC	24.94
EMBANKMENT	5.06
UNSUITABLE EXC	10.44
AGG SUBGRADE	0
IMP (UNDERCUT)	0

(SQ FT) STAGE 1

EARTH EXC	8.26
EMBANKMENT	12.3
UNSUITABLE EXC	8.13
AGG SUBGRADE	0
IMP (UNDERCUT)	0

**STATE OF ILLINOIS
DEPARTMENT OF TRANSPORTATION**

**RANDALL ROAD
STAGE 1 CROSS SECTIONS**

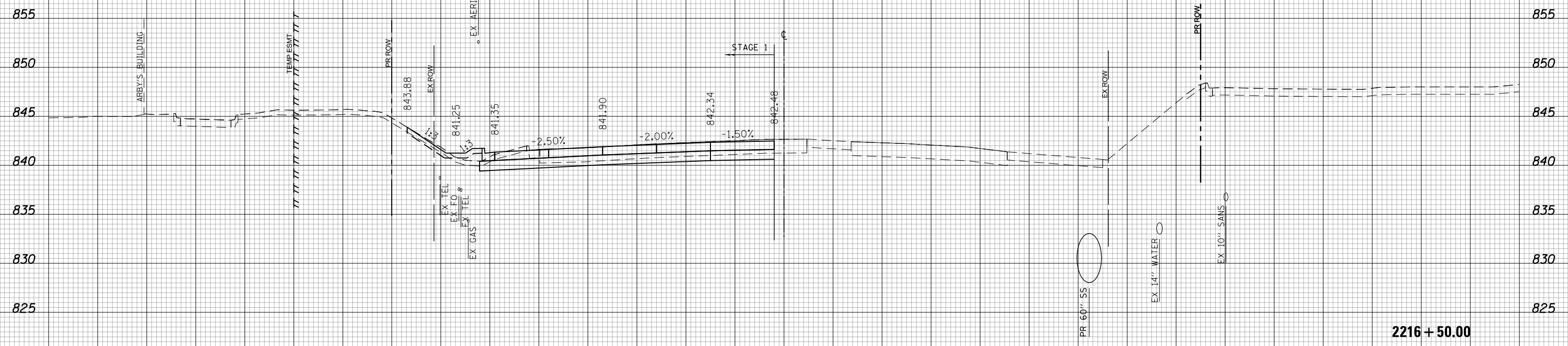
USER NAME = btwagner	DESIGNED - WBL	REVISED -
	DRAWN - BTW	REVISED -
PLOT SCALE = 20.0000' / in.	CHECKED - RCB	REVISED -
PLOT DATE = 4/25/2018	DATE - 4-26-2018	REVISED -

SCALE: 10 H: 5 V SHEET 978 OF 1751 SHEETS STA. 2215+50.00 TO STA. 2216+00.00

FAP RTE	SECTION	COUNTY	TOTAL SHEETS	SHEET NO.
336	06-00329-01-PW	MCHENRY	1751	978
			CONTRACT NO. 61E53	

ILLINOIS FED. AID PROJECT

150 140 130 120 110 100 90 80 70 60 50 40 30 20 10 0 10 20 30 40 50 60 70 80 90 100 110 120 130 140 150



(SQ. FT)	STAGE 1
EARTH EXC	39.54
EMBANKMENT	5.03
UNSUITABLE EXC	10.13
AGG. SUBGRADE	0
IMP. (UNDERCUT)	0

2216 + 50.00



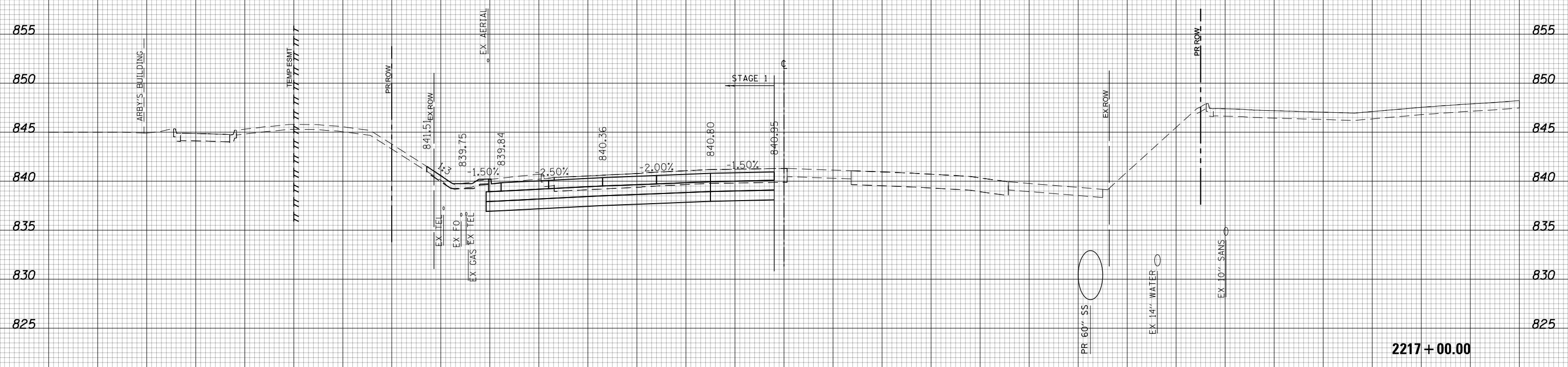
USER NAME = btwegner	DESIGNED - WBL	REVISED -
	DRAWN - BTW	REVISED -
PLOT SCALE = 20.0000' / in.	CHECKED - RCB	REVISED -
PLOT DATE = 4/25/2018	DATE - 4-26-2018	REVISED -

**STATE OF ILLINOIS
DEPARTMENT OF TRANSPORTATION**

RANDALL ROAD		FAP	TOTAL	SHEET
STAGE 1 CROSS SECTIONS		RTE	SHEETS	NO.
SCALE: 10 H: 5 V	SHEET 979 OF 1751 SHEETS	336	1751	979
STA. 2216+50.00 TO STA. 2216+50.00		SECTION	COUNTY	CONTRACT NO.
		06-00329-01-PW	MCHENRY	61E53

ILLINOIS FED. AID PROJECT

150 140 130 120 110 100 90 80 70 60 50 40 30 20 10 0 10 20 30 40 50 60 70 80 90 100 110 120 130 140 150



(SQ FT)	STAGE 1
EARTH EXC	60.9
EMBANKMENT	0.06
UNSUITABLE EXC	10.25
AGG SUBGRADE	58.77
IMP (UNDERCUT)	

2217+00.00



150 140 130 120 110 100 90 80 70 60 50 40 30 20 10 0 10 20 30 40 50 60 70 80 90 100 110 120 130 140 150

USER NAME = btwegner	DESIGNED - WBL	REVISED -
	DRAWN - BTW	REVISED -
PLOT SCALE = 20.0000' / in.	CHECKED - RCB	REVISED -
PLOT DATE = 4/25/2018	DATE - 4-26-2018	REVISED -

**STATE OF ILLINOIS
DEPARTMENT OF TRANSPORTATION**

RANDALL ROAD		FAP	SECTION	COUNTY	TOTAL	SHEET
STAGE 1 CROSS SECTIONS		RTE			SHEETS	NO.
		336	06-00329-01-PW	MCHENRY	1751	980
				CONTRACT NO.		61E53
SCALE: 10 H: 5 V		SHEET 980 OF 1751 SHEETS		STA. 2217+00.00 TO STA. 2217+00.00		ILLINOIS FED. AID PROJECT

FAP	SECTION	COUNTY	TOTAL	SHEET
RTE			SHEETS	NO.
336	06-00329-01-PW	MCHENRY	1751	980
		CONTRACT NO.		61E53

150 140 130 120 110 100 90 80 70 60 50 40 30 20 10 0 10 20 30 40 50 60 70 80 90 100 110 120 130 140 150



(SQ FT)	STAGE 1
EARTH EXC	63.69
EMBANKMENT	3.74
UNSUITABLE EXC	8.81
AGG SUBGRADE	56.02
IMP (UNDERCUT)	



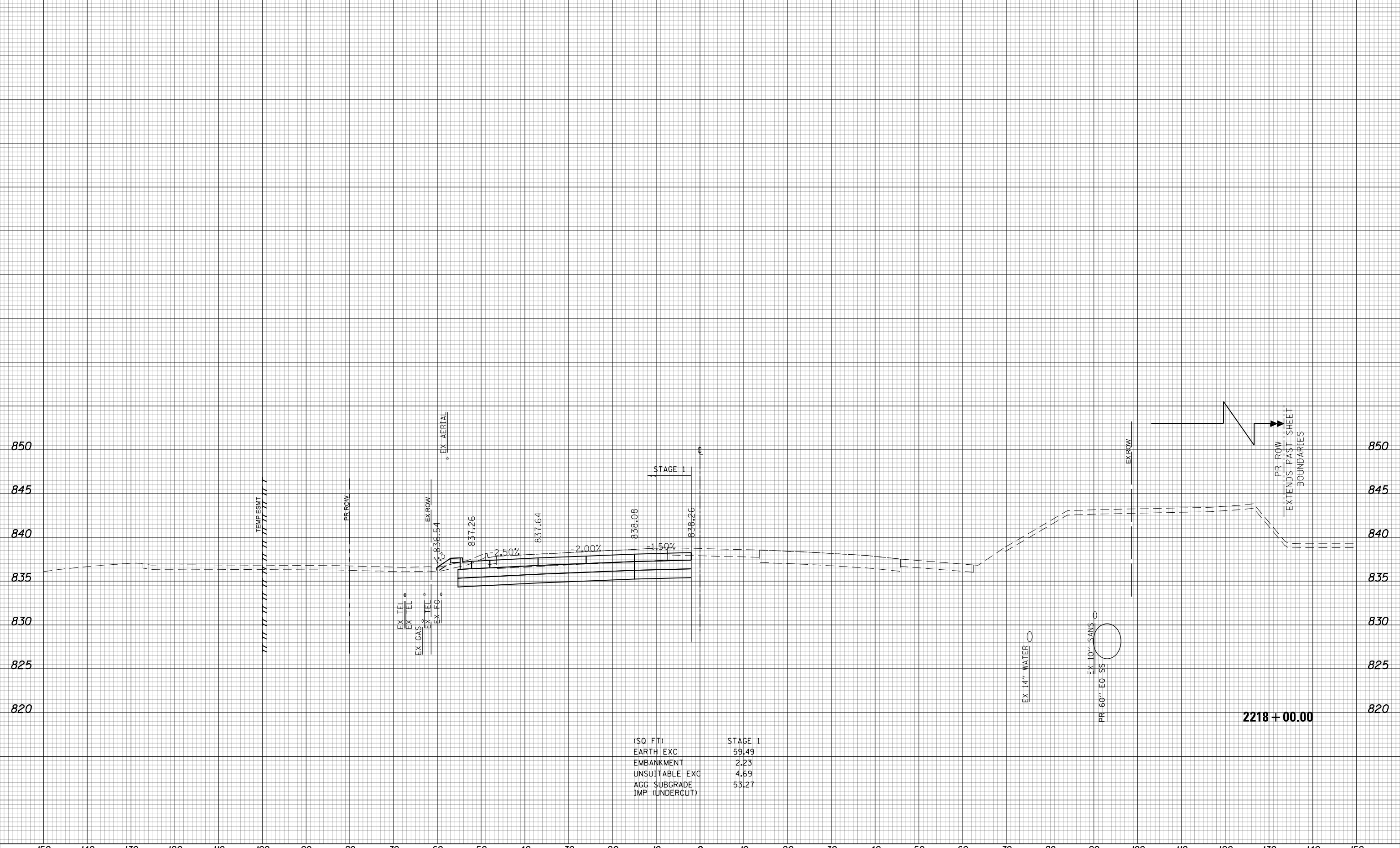
USER NAME = btwegner	DESIGNED - WBL	REVISED -
	DRAWN - BTW	REVISED -
PLOT SCALE = 20.0000' / in.	CHECKED - RCB	REVISED -
PLOT DATE = 4/25/2018	DATE - 4-26-2018	REVISED -

**STATE OF ILLINOIS
DEPARTMENT OF TRANSPORTATION**

**RANDALL ROAD
STAGE 1 CROSS SECTIONS**
SCALE: 10 H: 5 V SHEET 981 OF 1751 SHEETS STA. 2217+50.00 TO STA. 2217+50.00

FAP RTE	SECTION	COUNTY	TOTAL SHEETS	SHEET NO.
336	06-00329-01-PW	MCHENRY	1751	981
CONTRACT NO. 61E53			ILLINOIS FED. AID PROJECT	

150 140 130 120 110 100 90 80 70 60 50 40 30 20 10 0 10 20 30 40 50 60 70 80 90 100 110 120 130 140 150



(SQ FT)	STAGE 1
EARTH EXC	59.49
EMBANKMENT	2.23
UNSUITABLE EXC	4.69
AGG SUBGRADE	53.27
IMP (UNDERCUT)	

2218 + 00.00



USER NAME = btwegner	DESIGNED - WBL	REVISED -
	DRAWN - BTW	REVISED -
PLOT SCALE = 20.0000' / in.	CHECKED - RCB	REVISED -
PLOT DATE = 4/25/2018	DATE - 4-26-2018	REVISED -

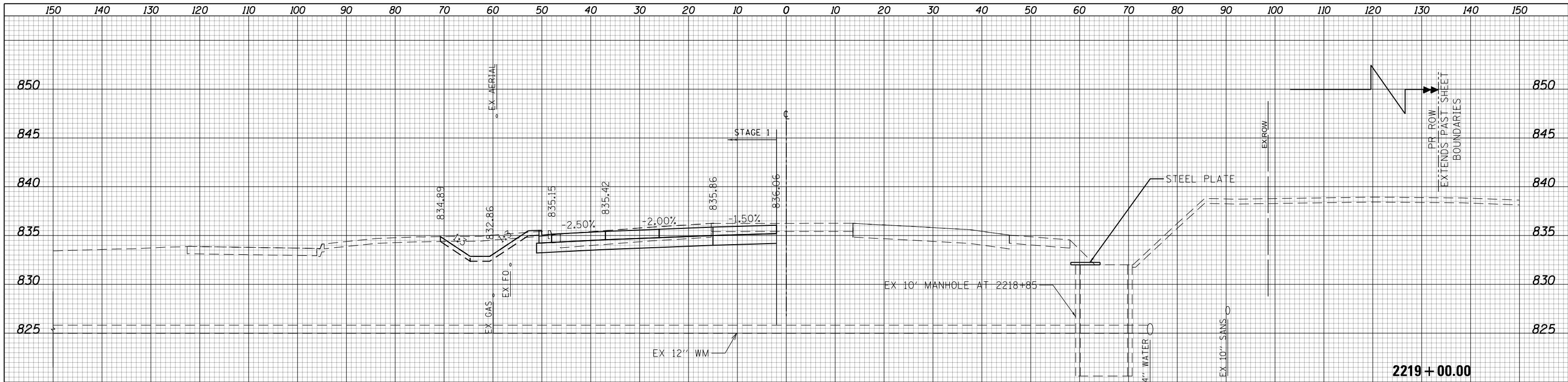
**STATE OF ILLINOIS
DEPARTMENT OF TRANSPORTATION**

**RANDALL ROAD
STAGE 1 CROSS SECTIONS**

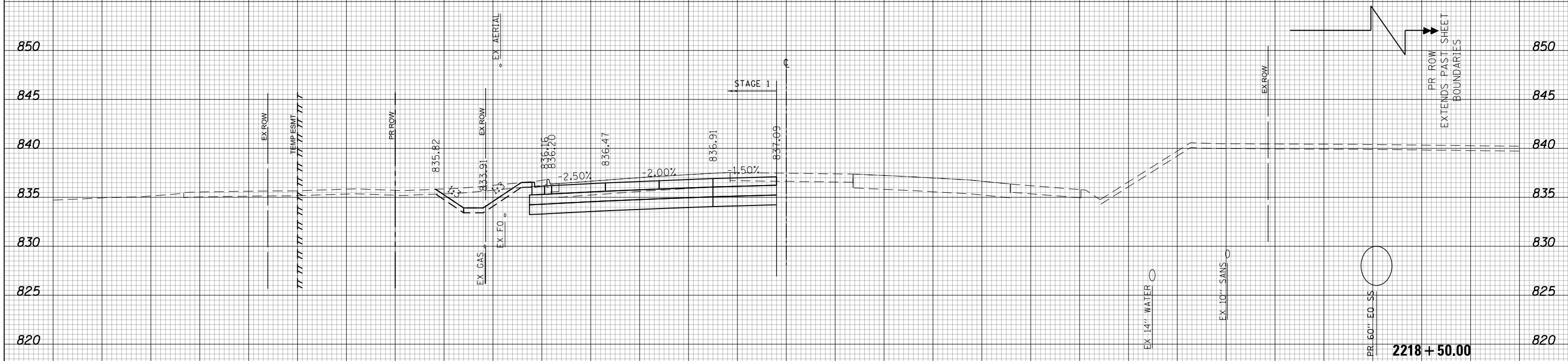
SCALE: 10 H: 5 V SHEET 982 OF 1751 SHEETS STA. 2218+00.00 TO STA. 2218+00.00

FAP RTE	SECTION	COUNTY	TOTAL SHEETS	SHEET NO.
336	06-00329-01-PW	MCHENRY	1751	982
			CONTRACT NO. 61E53	

ILLINOIS FED. AID PROJECT



(SQ FT)	STAGE 1
EARTH EXC	65.97
EMBANKMENT	0.12
UNSUITABLE EXC	9.34
AGG SUBGRADE	0
IMP (UNDERCUT)	0

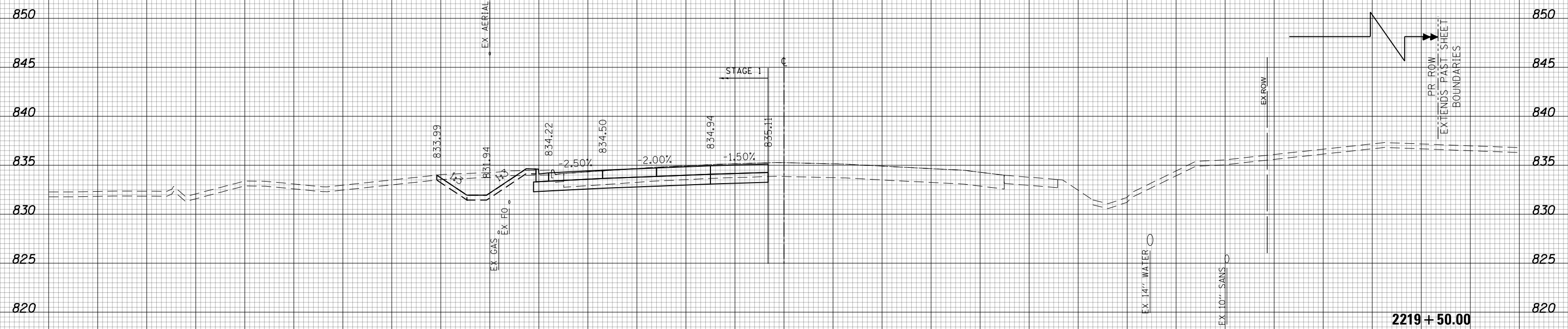


(SQ FT)	STAGE 1
EARTH EXC	77.07
EMBANKMENT	0
UNSUITABLE EXC	9.46
AGG SUBGRADE	50.52
IMP (UNDERCUT)	0



USER NAME = btwagner	DESIGNED - WBL	REVISED -	STATE OF ILLINOIS DEPARTMENT OF TRANSPORTATION	RANDALL ROAD STAGE 1 CROSS SECTIONS		FAP RTE	SECTION	COUNTY	TOTAL SHEETS	SHEET NO.
PLOT SCALE = 20.0000' / in.	DRAWN - BTW	REVISED -				336	06-00329-01-PW	MCHENRY	1751	983
PLOT DATE = 4/25/2018	CHECKED - RCB	REVISED -				CONTRACT NO. 61E53		ILLINOIS FED. AID PROJECT		
DATE - 4-26-2018			REVISIED -		SCALE: 10 H: 5 V	SHEET 983	OF 1751 SHEETS	STA. 2218+50.00	TO STA. 2219+00.00	

150 140 130 120 110 100 90 80 70 60 50 40 30 20 10 0 10 20 30 40 50 60 70 80 90 100 110 120 130 140 150



(SQ FT)	STAGE 1
EARTH EXC	55.08
EMBANKMENT	0.08
UNSUITABLE EXC	9.64
AGG SUBGRADE	0
IMP (UNDERCUT)	



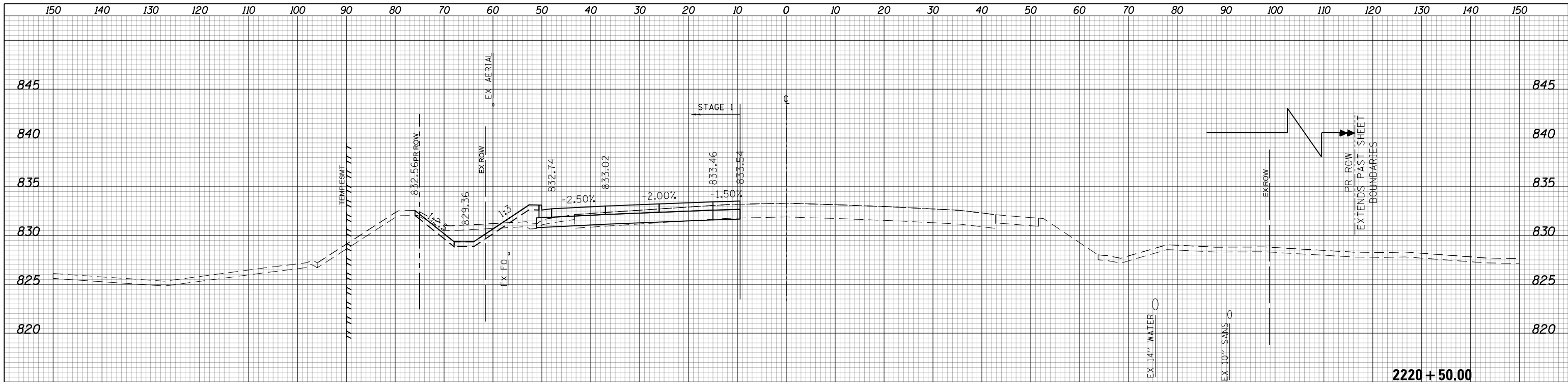
USER NAME = btwegner	DESIGNED - WBL	REVISED -
	DRAWN - BTW	REVISED -
PLOT SCALE = 20.0000' / in.	CHECKED - RCB	REVISED -
PLOT DATE = 4/25/2018	DATE - 4-26-2018	REVISED -

**STATE OF ILLINOIS
DEPARTMENT OF TRANSPORTATION**

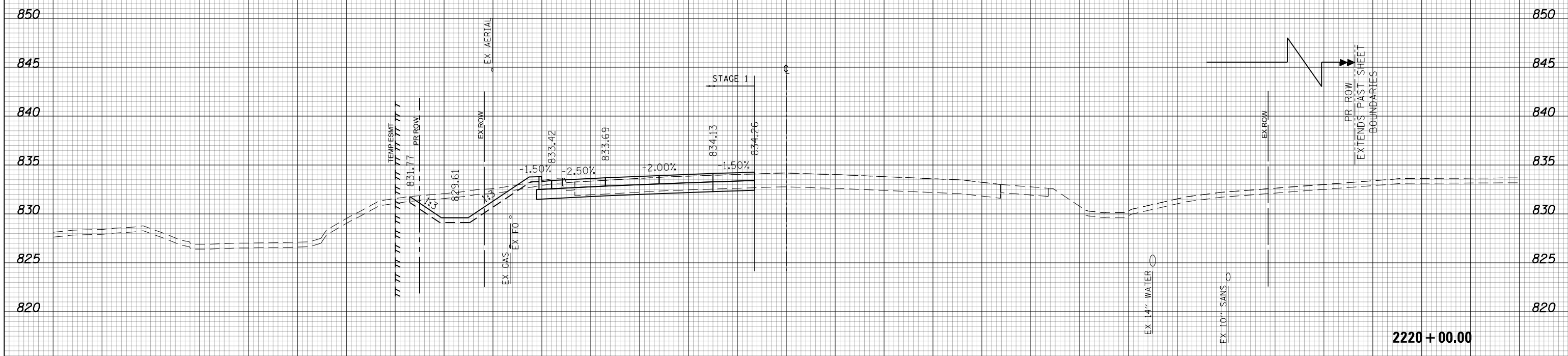
**RANDALL ROAD
STAGE 1 CROSS SECTIONS**
SCALE: 10 H: 5 V SHEET 984 OF 1751 SHEETS STA. 2219+50.00 TO STA. 2219+50.00

FAP RTE	SECTION	COUNTY	TOTAL SHEETS	SHEET NO.
336	06-00329-01-PW	MCHENRY	1751	984
CONTRACT NO.			61E53	

2219 + 50.00



(SQ FT)	STAGE 1
EARTH EXC	26.01
EMBANKMENT	11.5
UNSUITABLE EXC	14.43
AGG SUBGRADE	0
IMP (UNDERCUT)	0



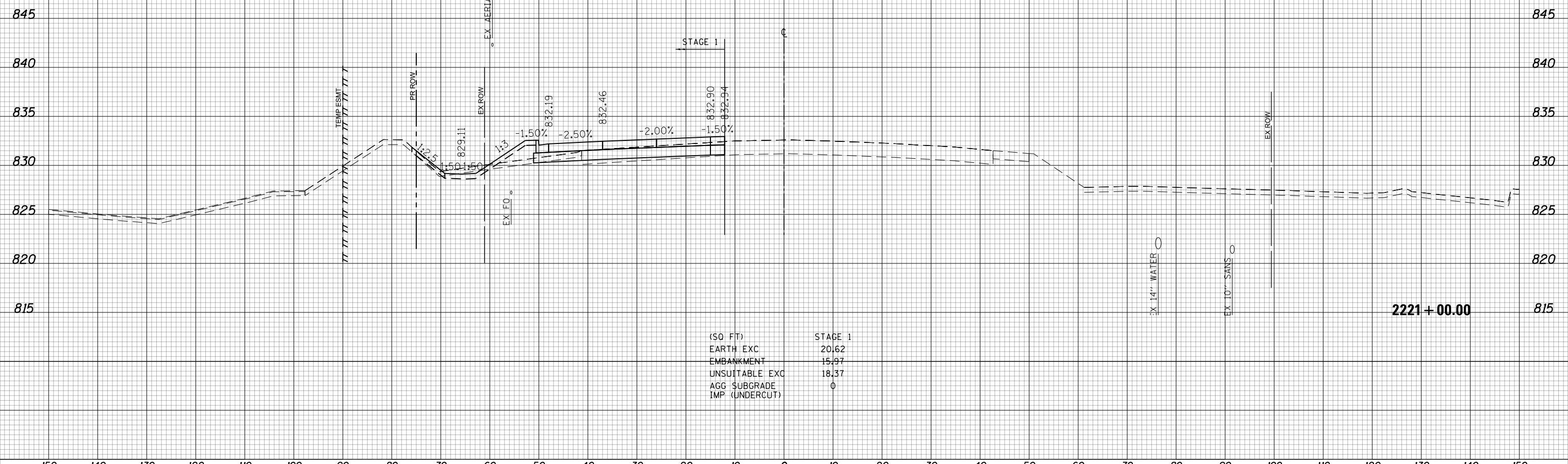
(SQ FT)	STAGE 1
EARTH EXC	54.57
EMBANKMENT	1.21
UNSUITABLE EXC	12.15
AGG SUBGRADE	0
IMP (UNDERCUT)	0



USER NAME = btwagner	DESIGNED - WBL	REVISED -	STATE OF ILLINOIS DEPARTMENT OF TRANSPORTATION	RANDALL ROAD STAGE 1 CROSS SECTIONS			FAP	SECTION	COUNTY	TOTAL	SHEET
PLOT SCALE = 20.0000' / in.	DRAWN - BTW	REVISED -					336	06-00329-01-PW	MCHENRY	1751	985
PLOT DATE = 4/25/2018	CHECKED - RCB	REVISED -					CONTRACT NO. 61E53				
DATE - 4-26-2018	REVISIED -	REVISED -					ILLINOIS FED. AID PROJECT				

SCALE: 10 H: 5 V SHEET 985 OF 1751 SHEETS STA. 2220+00.00 TO STA. 2220+50.00

150 140 130 120 110 100 90 80 70 60 50 40 30 20 10 0 10 20 30 40 50 60 70 80 90 100 110 120 130 140 150



(SQ. FT)	STAGE 1
EARTH EXC	20.62
EMBANKMENT	15.97
UNSUITABLE EXC	18.37
AGG. SUBGRADE IMP. (UNDERCUT)	0



USER NAME = btwegner	DESIGNED - WBL	REVISED -
	DRAWN - BTW	REVISED -
PLOT SCALE = 20.0000' / in.	CHECKED - RCB	REVISED -
PLOT DATE = 4/25/2018	DATE - 4-26-2018	REVISED -

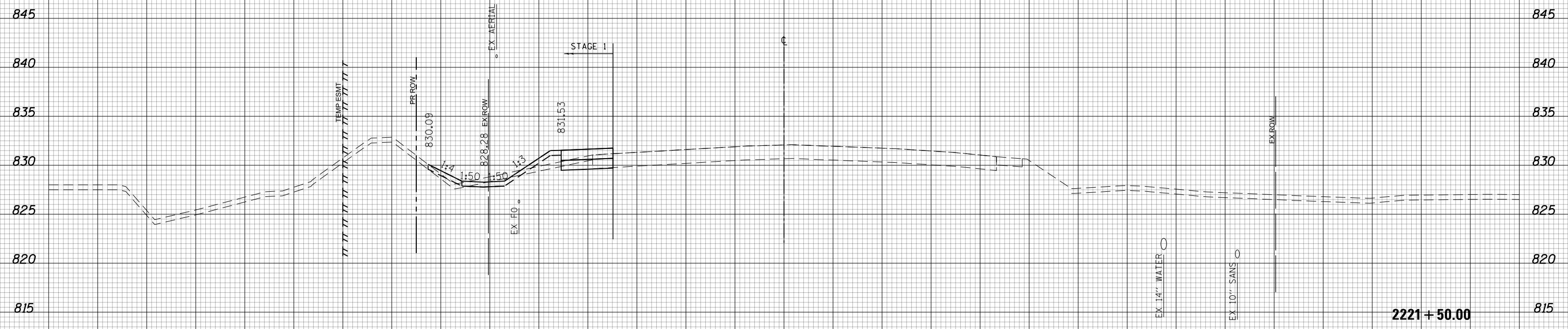
**STATE OF ILLINOIS
DEPARTMENT OF TRANSPORTATION**

**RANDALL ROAD
STAGE 1 CROSS SECTIONS**
SCALE: 10 H: 5 V SHEET 986 OF 1751 SHEETS STA. 2221+00.00 TO STA. 2221+00.00

FAP RTE	SECTION	COUNTY	TOTAL SHEETS	SHEET NO.
336	06-00329-01-PW	MCHENRY	1751	986
CONTRACT NO.			61E53	

2221+00.00

150 140 130 120 110 100 90 80 70 60 50 40 30 20 10 0 10 20 30 40 50 60 70 80 90 100 110 120 130 140 150



(SQ FT)	STAGE 1
EARTH EXC	10.31
EMBANKMENT	8.38
UNSU(T)TABLE EXC	14.73
AGG SUBGRADE	0
IMP (UNDERCUT)	0



150 140 130 120 110 100 90 80 70 60 50 40 30 20 10 0 10 20 30 40 50 60 70 80 90 100 110 120 130 140 150

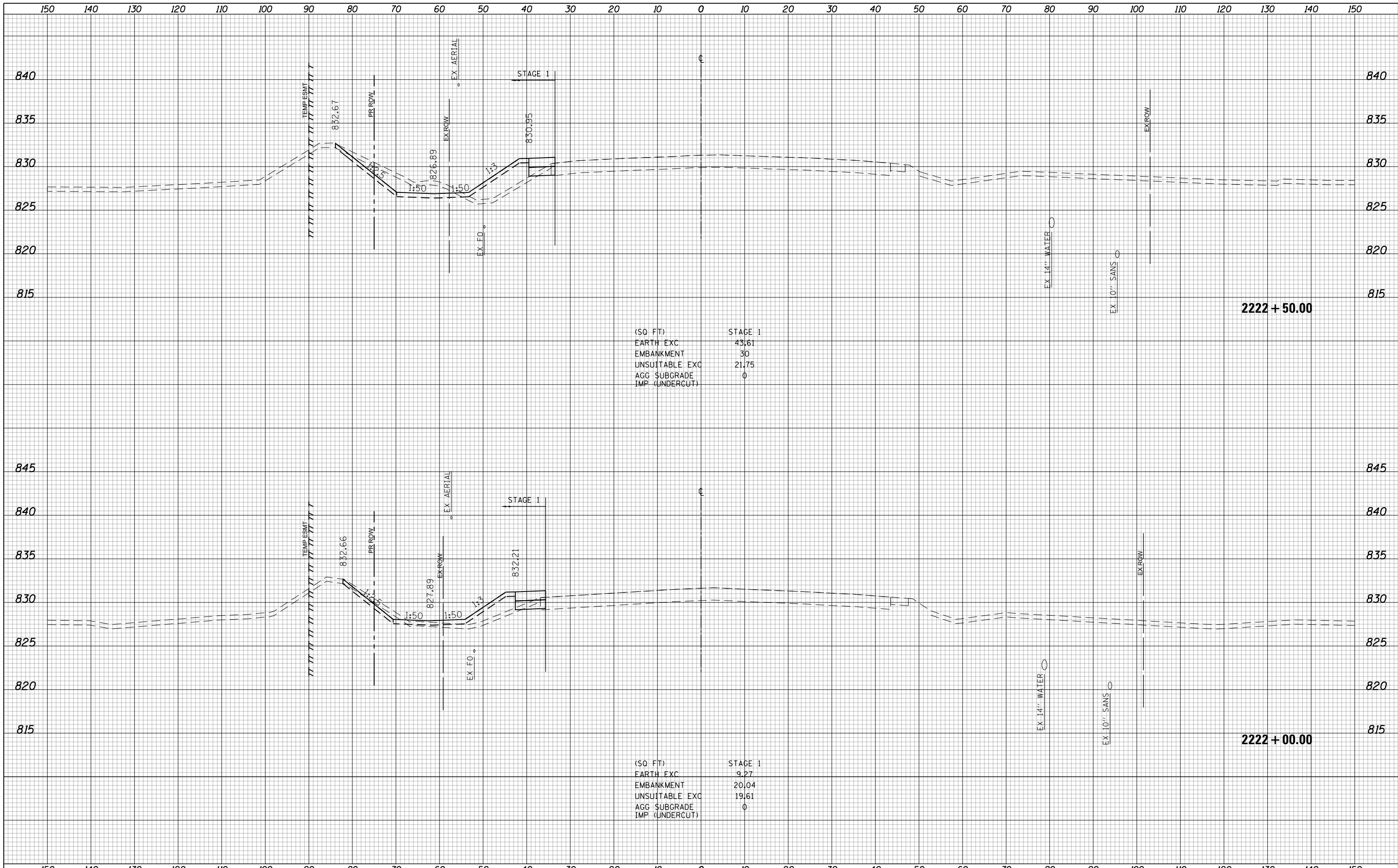
USER NAME = btwegner	DESIGNED - WBL	REVISED -
	DRAWN - BTW	REVISED -
PLOT SCALE = 20.0000' / in.	CHECKED - RCB	REVISED -
PLOT DATE = 4/25/2018	DATE - 4-26-2018	REVISED -

**STATE OF ILLINOIS
DEPARTMENT OF TRANSPORTATION**

RANDALL ROAD		FAP	TOTAL	SHEET
STAGE 1 CROSS SECTIONS		RTE	SHEETS	NO.
336	06-00329-01-PW	336	1751	987
		CONTRACT NO. 61E53		

SCALE: 10 H: 5 V SHEET 987 OF 1751 SHEETS STA. 2221+50.00 TO STA. 2221+50.00

ILLINOIS FED. AID PROJECT



(SQ FT) STAGE 1

EARTH EXC	43.61
EMBANKMENT	30
UNSUITABLE EXC	21.75
AGG SUBGRADE	0
IMP (UNDERCUT)	0

(SQ FT) STAGE 1

EARTH EXC	9.27
EMBANKMENT	20.04
UNSUITABLE EXC	19.61
AGG SUBGRADE	0
IMP (UNDERCUT)	0



USER NAME = btwegner	DESIGNED - WBL	REVISED -
	DRAWN - BTW	REVISED -
PLOT SCALE = 20.0000' / in.	CHECKED - RCB	REVISED -
PLOT DATE = 4/25/2018	DATE - 4-26-2018	REVISED -

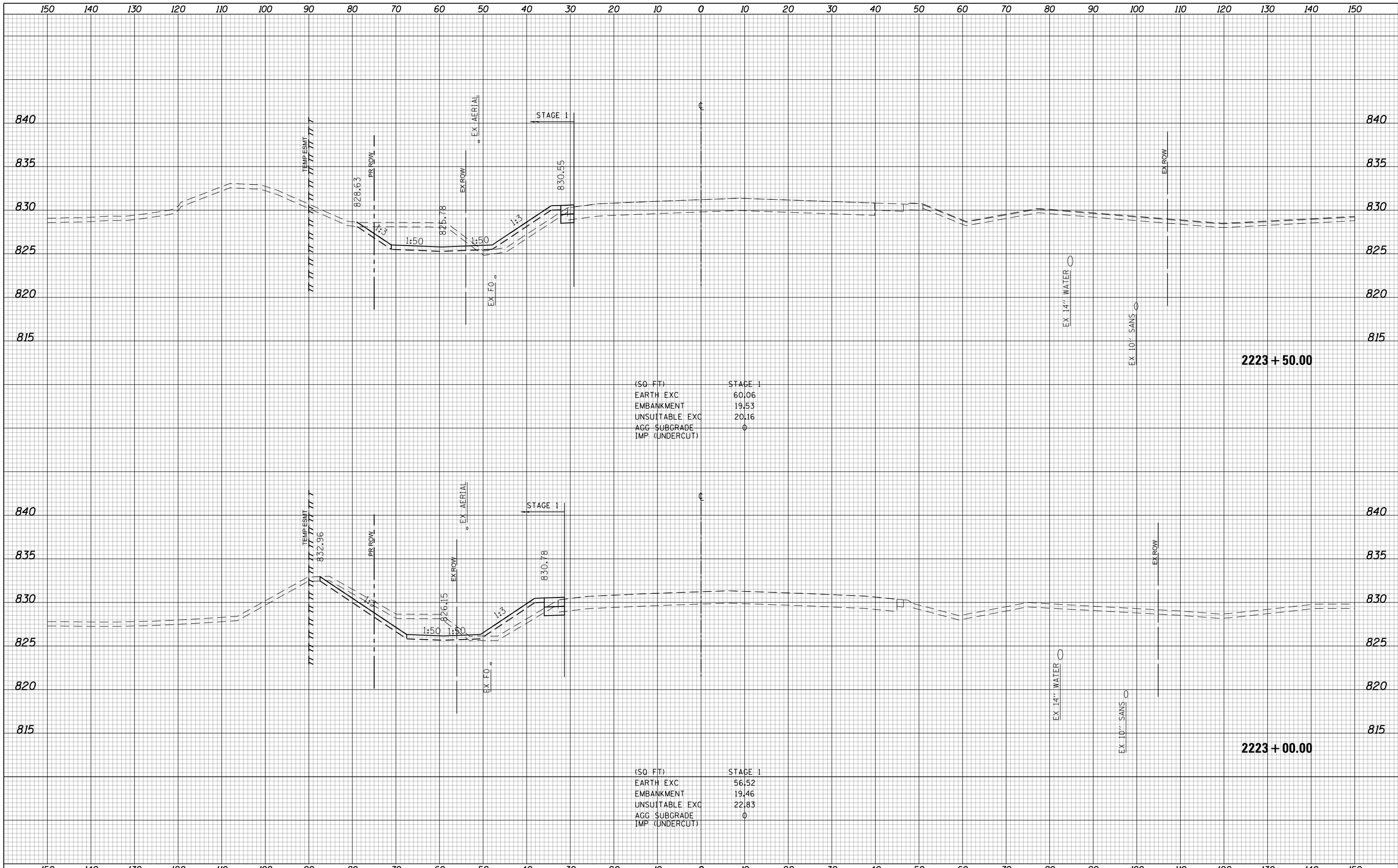
**STATE OF ILLINOIS
DEPARTMENT OF TRANSPORTATION**

**RANDALL ROAD
STAGE 1 CROSS SECTIONS**

SCALE: 10 H: 5 V SHEET 988 OF 1751 SHEETS STA. 2222+00.00 TO STA. 2222+50.00

FAP RTE	SECTION	COUNTY	TOTAL SHEETS	SHEET NO.
336	06-00329-01-PW	MCHENRY	1751	988
			CONTRACT NO. 61E53	

ILLINOIS FED. AID PROJECT



(SQ. FT)

EARTH EXC	60.06
EMBANKMENT	19.53
UNSUITABLE EXC	20.16
AGG. SUBGRADE	0
IMP. (UNDERCUT)	0

(SQ. FT)

EARTH EXC	56.52
EMBANKMENT	19.46
UNSUITABLE EXC	22.83
AGG. SUBGRADE	0
IMP. (UNDERCUT)	0

USER NAME = btwegner	DESIGNED - WBL	REVISED -
	DRAWN - BTW	REVISED -
PLOT SCALE = 20.0000' / in.	CHECKED - RCB	REVISED -
PLOT DATE = 4/25/2018	DATE - 4-26-2018	REVISED -

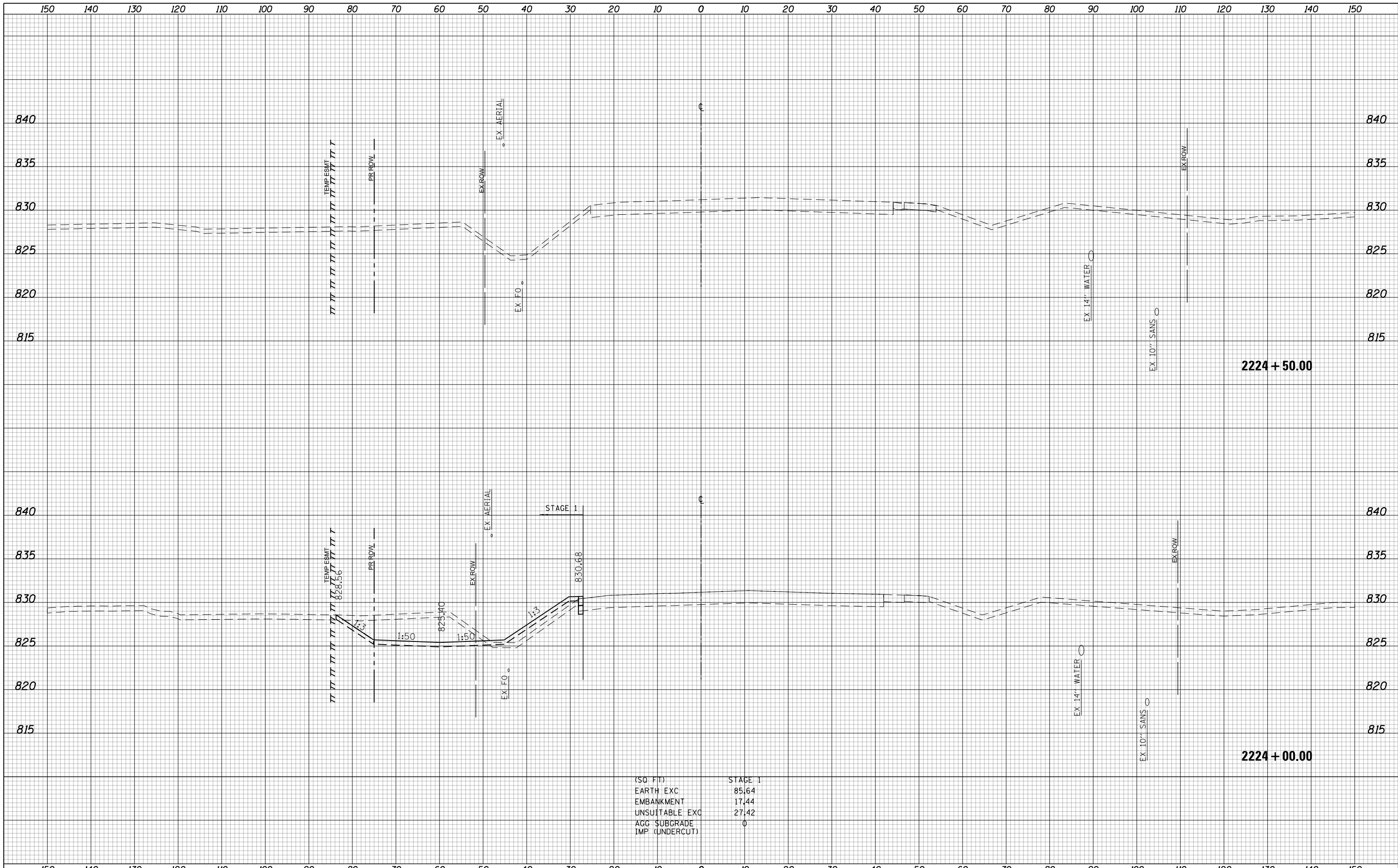
**STATE OF ILLINOIS
DEPARTMENT OF TRANSPORTATION**

**RANDALL ROAD
STAGE 1 CROSS SECTIONS**

SCALE: 10 H: 5 V SHEET 989 OF 1751 SHEETS STA. 2223+00.00 TO STA. 2223+50.00

FAP RTE	SECTION	COUNTY	TOTAL SHEETS	SHEET NO.
336	06-00329-01-PW	MCHENRY	1751	989
			CONTRACT NO.	61E53

ILLINOIS FED. AID PROJECT



(SQ FT)	STAGE 1
EARTH EXC	85.64
EMBANKMENT	17.44
UNSUITABLE EXC	27.42
AGG SUBGRADE	0
IMP (UNDERCUT)	0



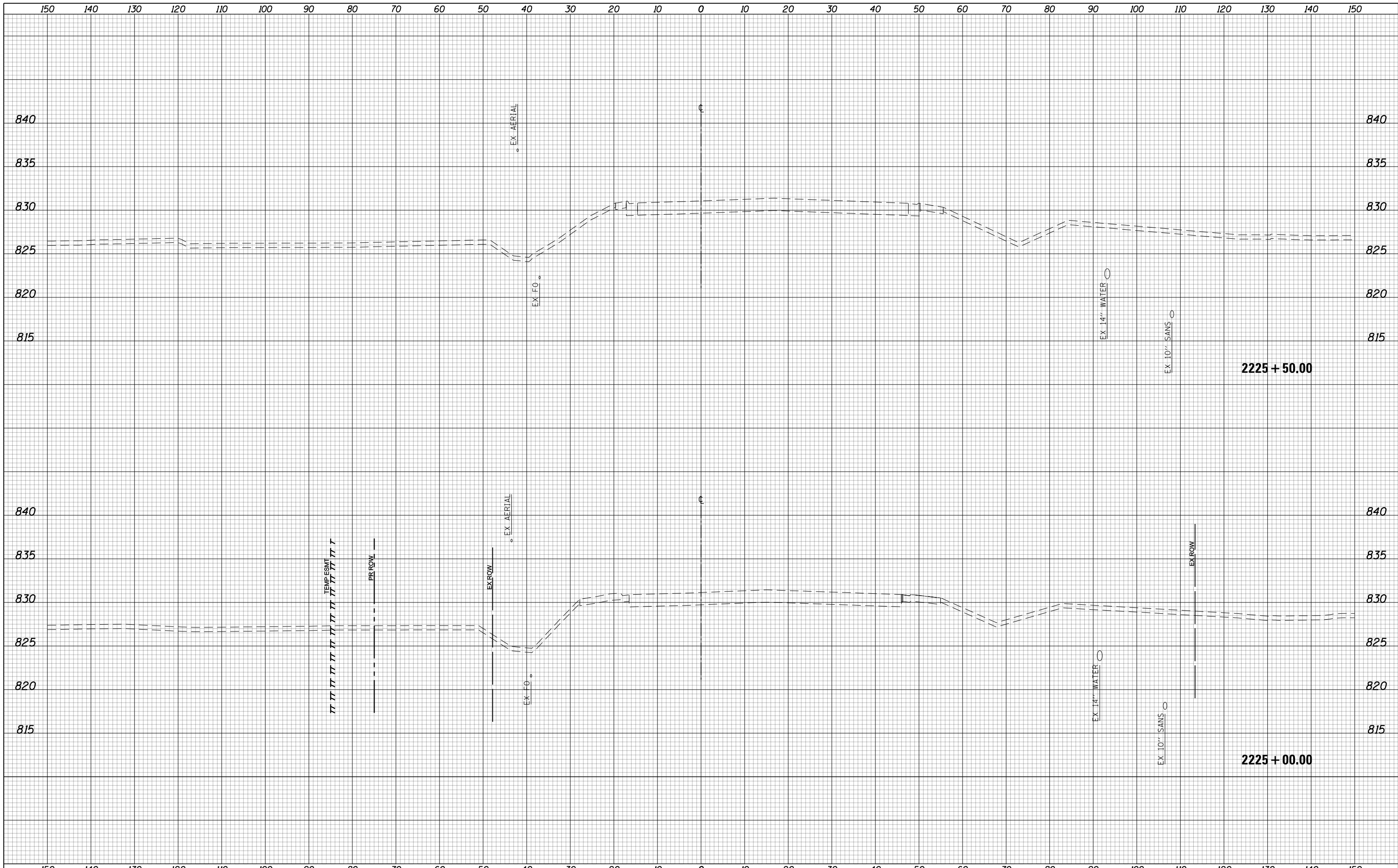
USER NAME = btwegner	DESIGNED - WBL	REVISED -
	DRAWN - BTW	REVISED -
PLOT SCALE = 20.0000' / in.	CHECKED - RCB	REVISED -
PLOT DATE = 4/25/2018	DATE - 4-26-2018	REVISED -

**STATE OF ILLINOIS
DEPARTMENT OF TRANSPORTATION**

RANDALL ROAD STAGE 1 CROSS SECTIONS	
SCALE: 10 H: 5 V	STATIONING: STA. 2224+00.00 TO STA. 2224+50.00

FAP RTE	SECTION	COUNTY	TOTAL SHEETS	SHEET NO.
336	06-00329-01-PW	MCHENRY	1751	990
			CONTRACT NO.	61E53

ILLINOIS FED. AID PROJECT

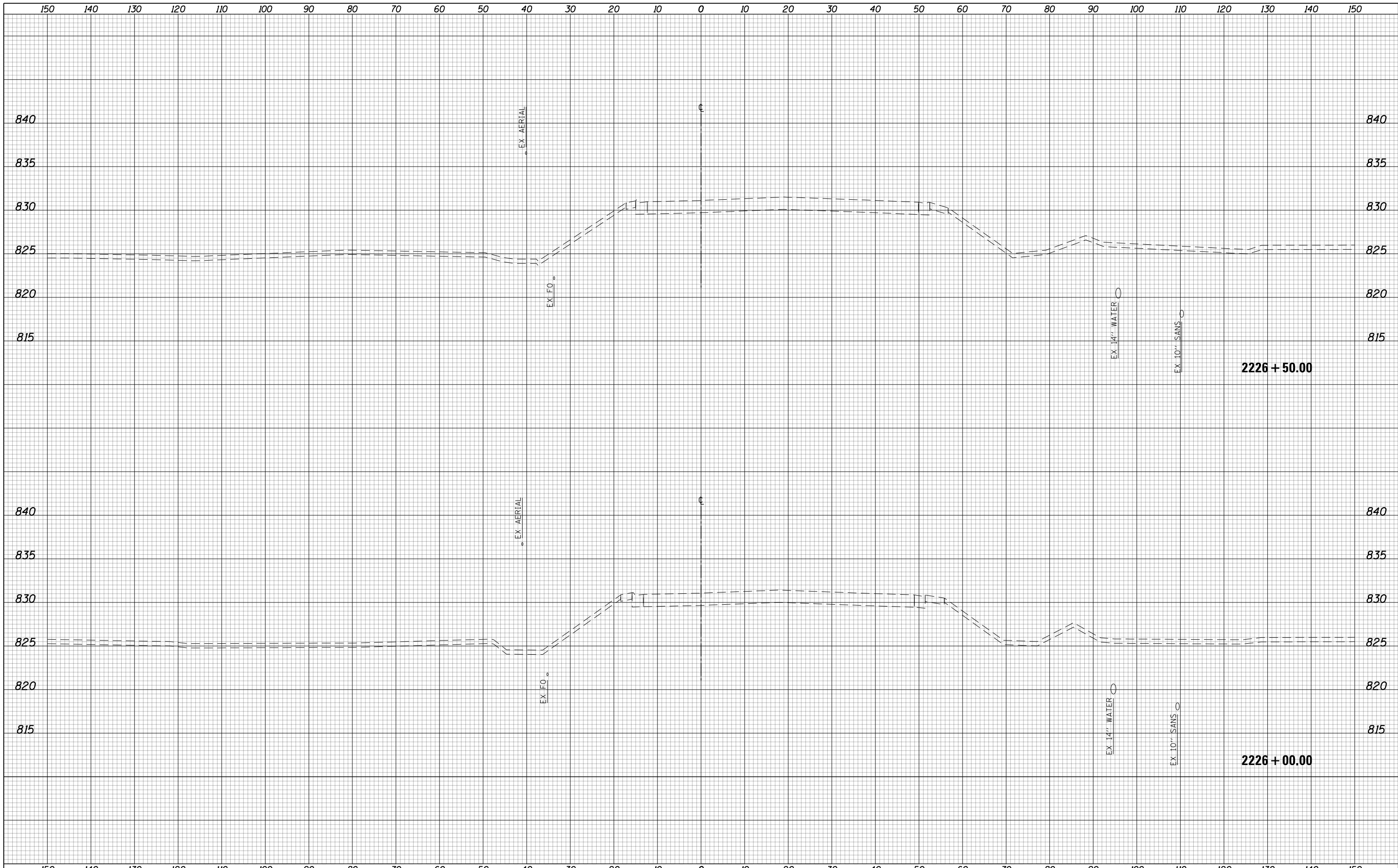


USER NAME = btwegner	DESIGNED - WBL	REVISIED -
	DRAWN - BTW	REVISIED -
PLOT SCALE = 20.0000' / in.	CHECKED - RCB	REVISIED -
PLOT DATE = 4/25/2018	DATE - 4-26-2018	REVISIED -

**STATE OF ILLINOIS
DEPARTMENT OF TRANSPORTATION**

RANDALL ROAD		FAP	SECTION	COUNTY	TOTAL	SHEET
STAGE 1 CROSS SECTIONS		RTE			SHEETS	NO.
		336	06-00329-01-PW	MCHENRY	1751	991
				CONTRACT NO.		61E53
SCALE: 10 H: 5 V		SHEET 991 OF 1751 SHEETS		STA. 2225+00.00 TO STA. 2225+50.00		

FAP	SECTION	COUNTY	TOTAL	SHEET
RTE			SHEETS	NO.
336	06-00329-01-PW	MCHENRY	1751	991
		CONTRACT NO.		61E53
ILLINOIS FED. AID PROJECT				

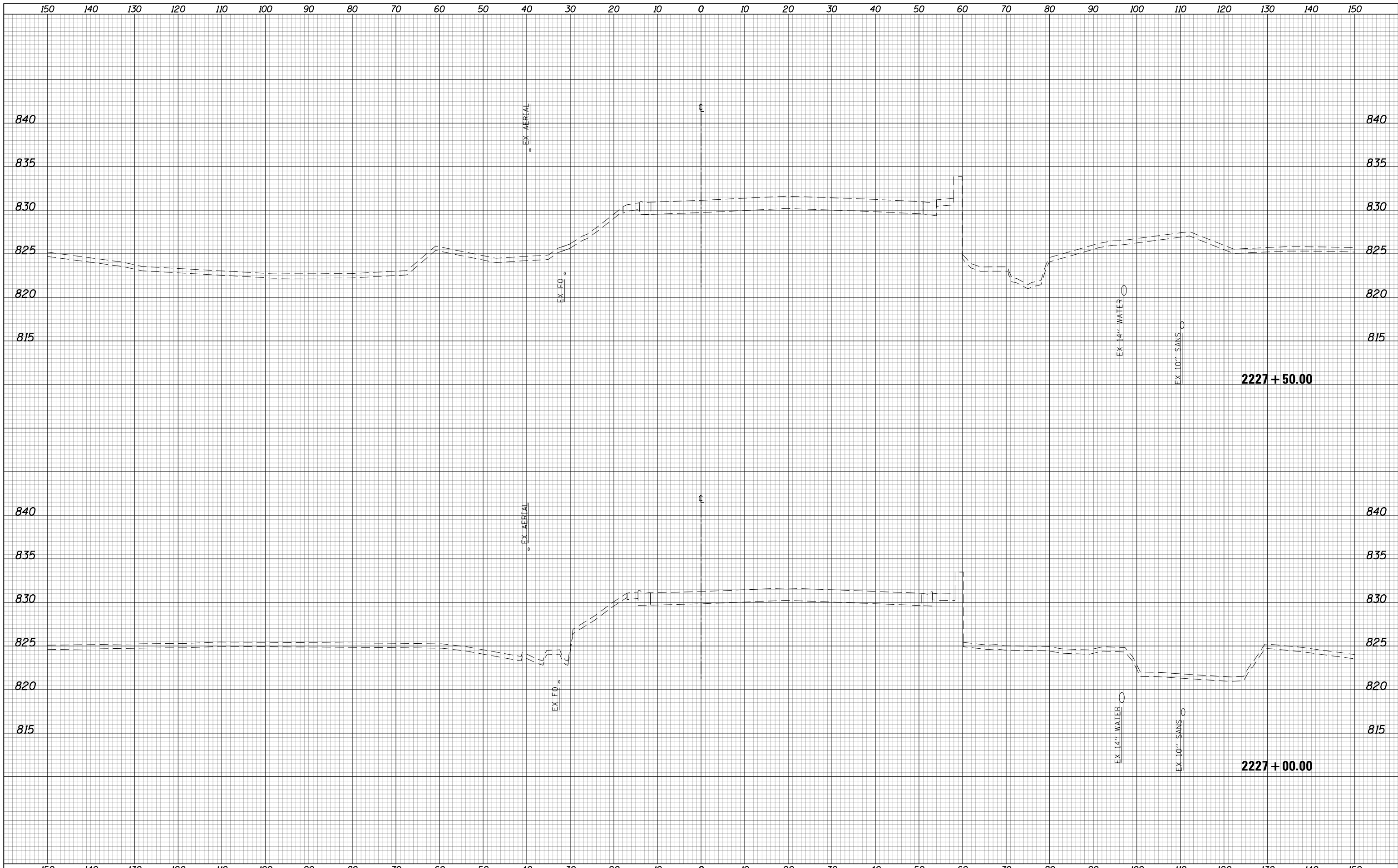


USER NAME = btwegner	DESIGNED - WBL	REVISED -
	DRAWN - BTW	REVISED -
PLOT SCALE = 20.0000' / in.	CHECKED - RCB	REVISED -
PLOT DATE = 4/25/2018	DATE - 4-26-2018	REVISED -

**STATE OF ILLINOIS
DEPARTMENT OF TRANSPORTATION**

RANDALL ROAD STAGE 1 CROSS SECTIONS	
SCALE: 10 H: 5 V	SHEET 992 OF 1751 SHEETS
STA. 2226+00.00 TO STA. 2226+50.00	

FAP RTE	SECTION	COUNTY	TOTAL SHEETS	SHEET NO.
336	06-00329-01-PW	MCHENRY	1751	992
CONTRACT NO.			61E53	
ILLINOIS FED. AID PROJECT				

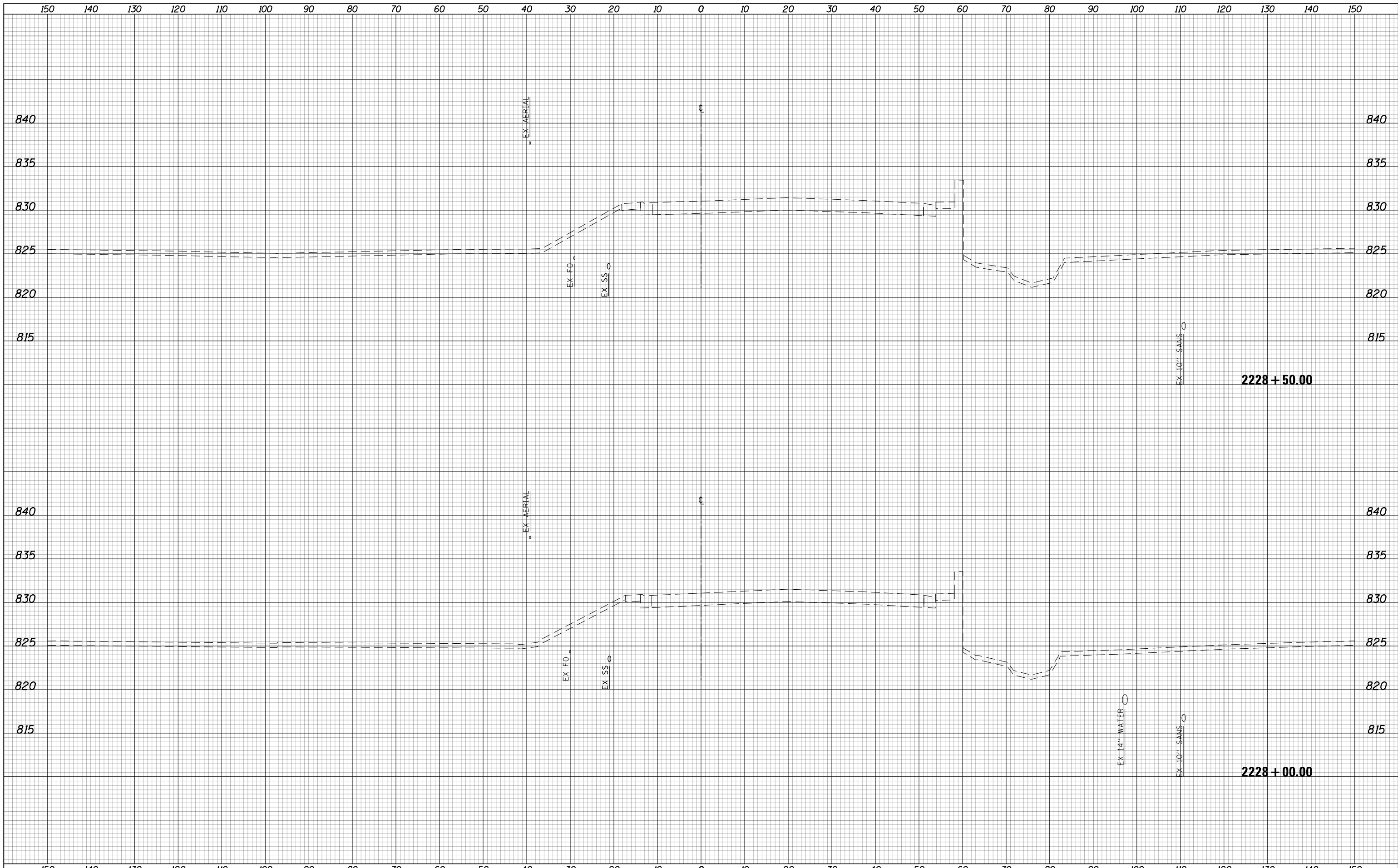


USER NAME = btwegner	DESIGNED - WBL	REVISED -
	DRAWN - BTW	REVISED -
PLOT SCALE = 20.0000' / in.	CHECKED - RCB	REVISED -
PLOT DATE = 4/25/2018	DATE - 4-26-2018	REVISED -

**STATE OF ILLINOIS
DEPARTMENT OF TRANSPORTATION**

RANDALL ROAD STAGE 1 CROSS SECTIONS	
SCALE: 10 H: 5 V	SHEET 993 OF 1751 SHEETS
STA. 2227+00.00 TO STA. 2227+50.00	

FAP RTE	SECTION	COUNTY	TOTAL SHEETS	SHEET NO.
336	06-00329-01-PW	MCHENRY	1751	993
CONTRACT NO.			61E53	
ILLINOIS FED. AID PROJECT				



150 140 130 120 110 100 90 80 70 60 50 40 30 20 10 0 10 20 30 40 50 60 70 80 90 100 110 120 130 140 150

USER NAME = btwegner	DESIGNED - WBL	REVISED -
	DRAWN - BTW	REVISED -
PLOT SCALE = 20.0000' / in.	CHECKED - RCB	REVISED -
PLOT DATE = 4/25/2018	DATE - 4-26-2018	REVISED -

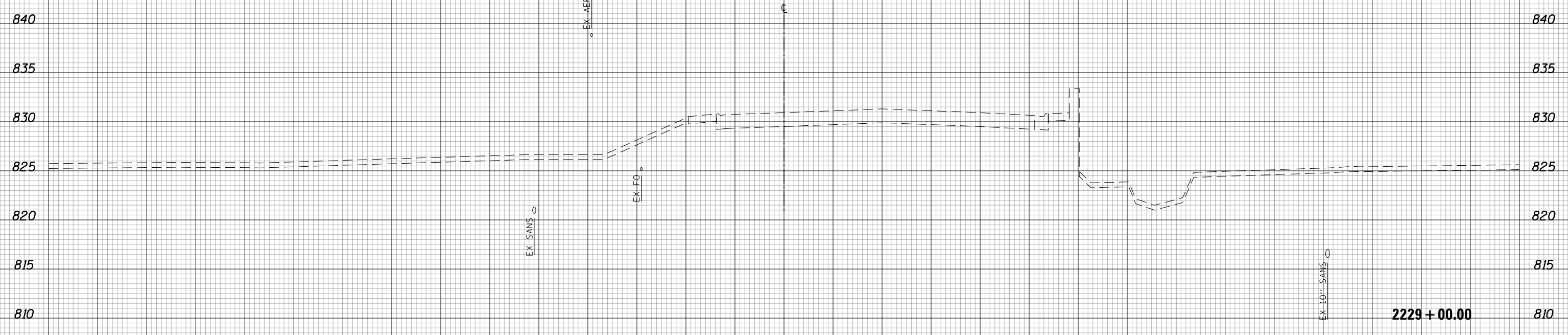
**STATE OF ILLINOIS
DEPARTMENT OF TRANSPORTATION**

**RANDALL ROAD
STAGE 1 CROSS SECTIONS**

SCALE: 10 H: 5 V SHEET 994 OF 1751 SHEETS STA. 2228+00.00 TO STA. 2228+50.00

FAP RTE	SECTION	COUNTY	TOTAL SHEETS	SHEET NO.
336	06-00329-01-PW	MCHENRY	1751	994
CONTRACT NO.			61E53	
ILLINOIS FED. AID PROJECT				

150 140 130 120 110 100 90 80 70 60 50 40 30 20 10 0 10 20 30 40 50 60 70 80 90 100 110 120 130 140 150



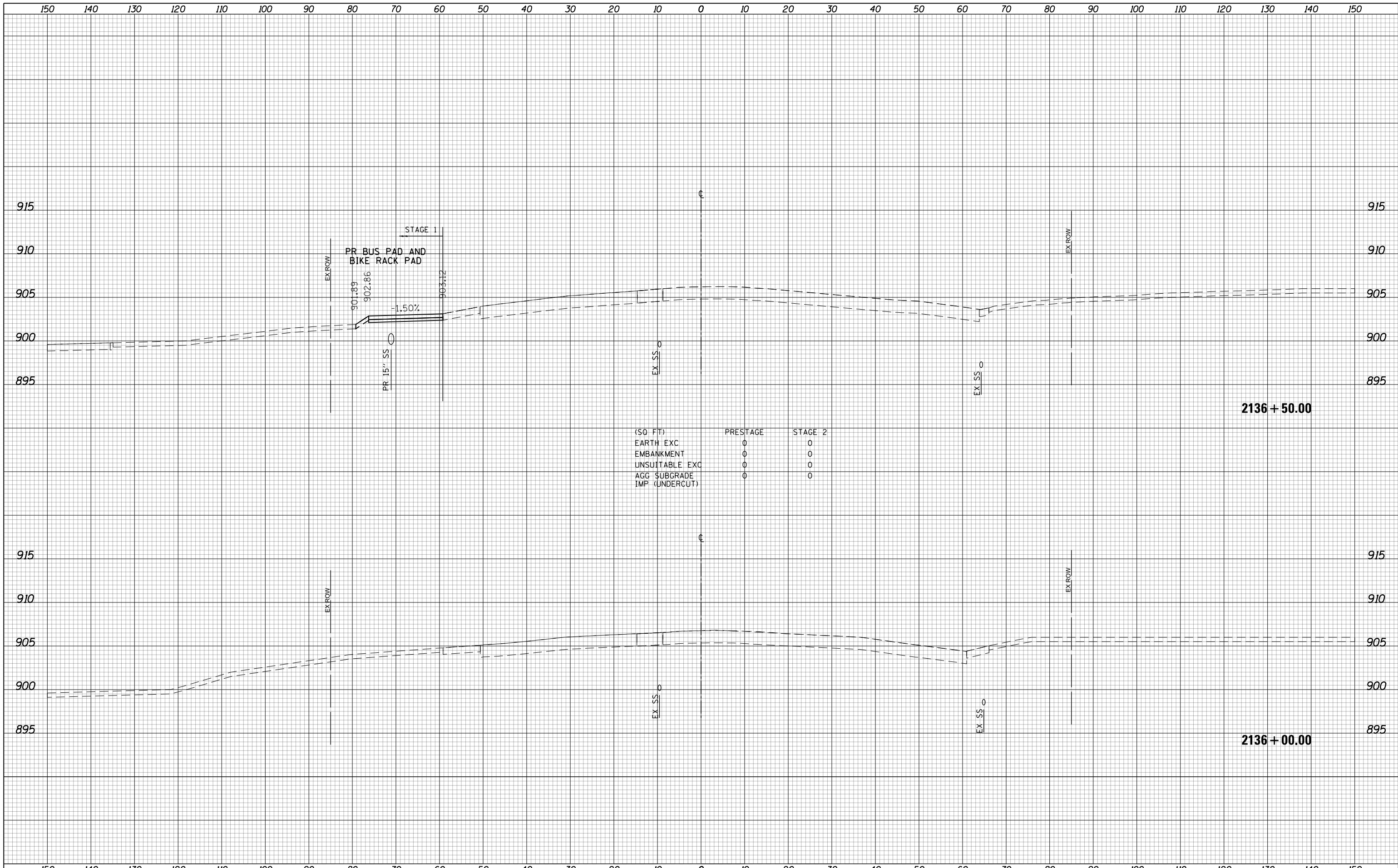
USER NAME = btwegner	DESIGNED - WBL	REVISED -
	DRAWN - BTW	REVISED -
PLOT SCALE = 20.0000' / in.	CHECKED - RCB	REVISED -
PLOT DATE = 4/25/2018	DATE - 4-26-2018	REVISED -

**STATE OF ILLINOIS
DEPARTMENT OF TRANSPORTATION**

**RANDALL ROAD
STAGE 1 CROSS SECTIONS**
SCALE: 10 H: 5 V SHEET 995 OF 1751 SHEETS STA. 2229+00.00 TO STA. 2229+00.00

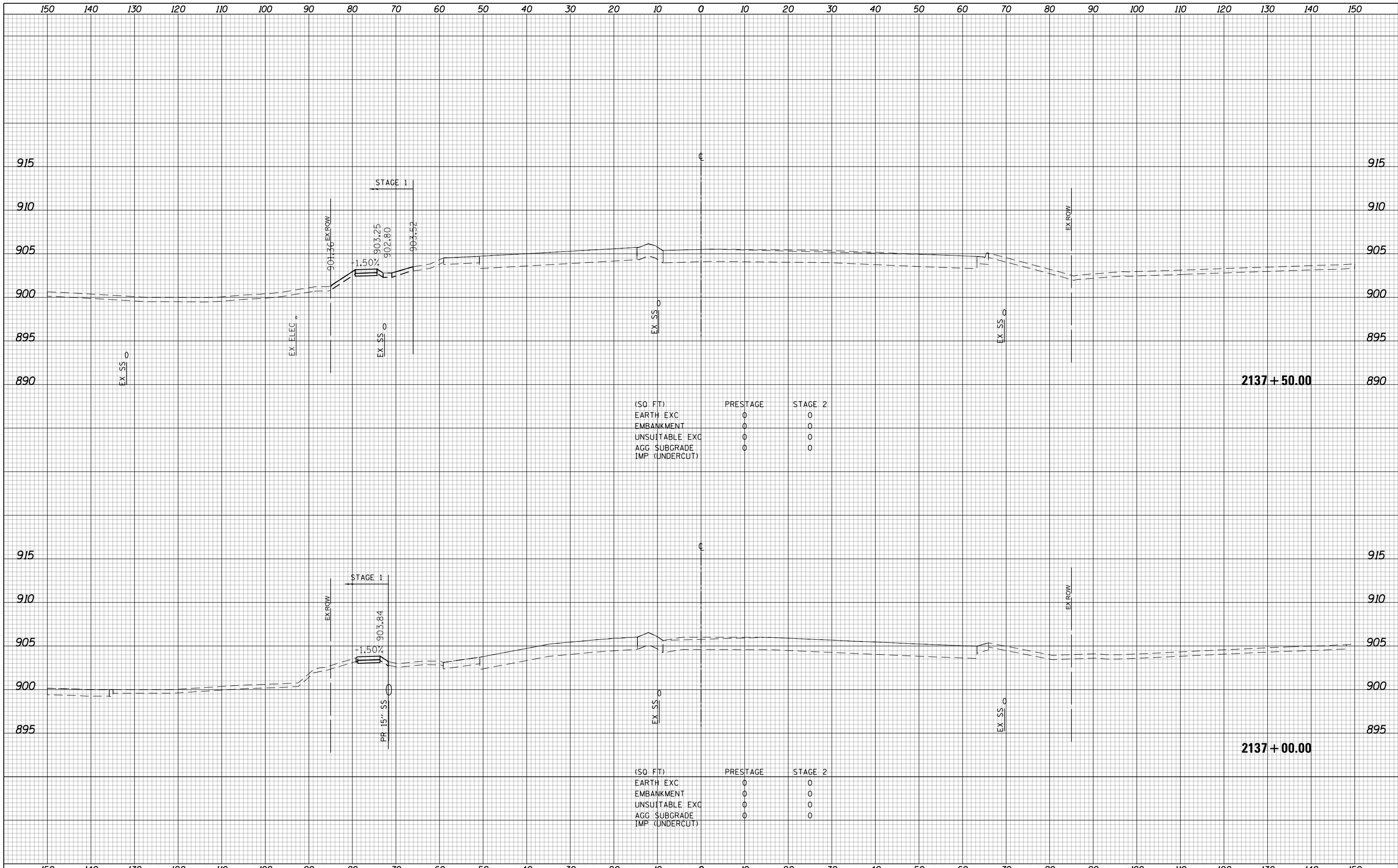
FAP RTE	SECTION	COUNTY	TOTAL SHEETS	SHEET NO.
336	06-00329-01-PW	MCHENRY	1751	995
CONTRACT NO.			61E53	

2229 + 00.00



(SQ FT)	PRESTAGE	STAGE 2
EARTH EXC	0	0
EMBANKMENT	0	0
UNSATURABLE EXC	0	0
AGG SUBGRADE	0	0
IMP (UNDERCUT)	0	0



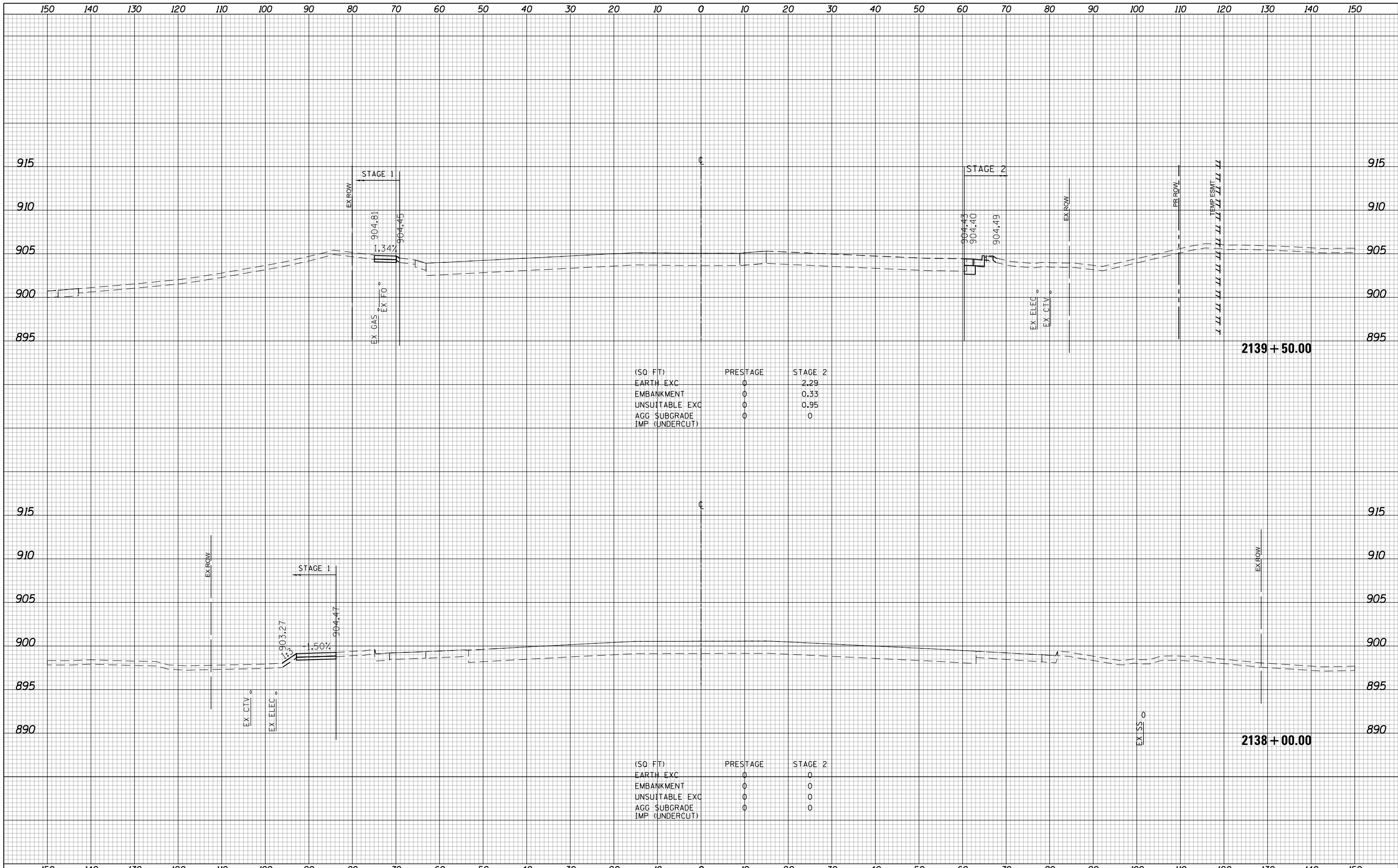


USER NAME = btwegner	DESIGNED - WBL	REVISIED -
	DRAWN - BTW	REVISIED -
PLOT SCALE = 20.0000' / in.	CHECKED - RCB	REVISIED -
PLOT DATE = 4/25/2018	DATE - 4-26-2018	REVISIED -

**STATE OF ILLINOIS
DEPARTMENT OF TRANSPORTATION**

RANDALL ROAD	
STAGE 2 CROSS SECTIONS	
SCALE: 10 H: 5 V	SHEET 997 OF 1751 SHEETS
STA. 2137+00.00	TO STA. 2137+50.00

FAP RTE	SECTION	COUNTY	TOTAL SHEETS	SHEET NO.
336	06-00329-01-PW	MCHENRY	1751	997
CONTRACT NO.			61E53	
ILLINOIS FED. AID PROJECT				



USER NAME = btwegner
 DESIGNED - WBL
 DRAWN - BTW
 CHECKED - RCB
 DATE - 4-26-2018
 PLOT SCALE = 20.0000' / in.
 PLOT DATE = 4/25/2018

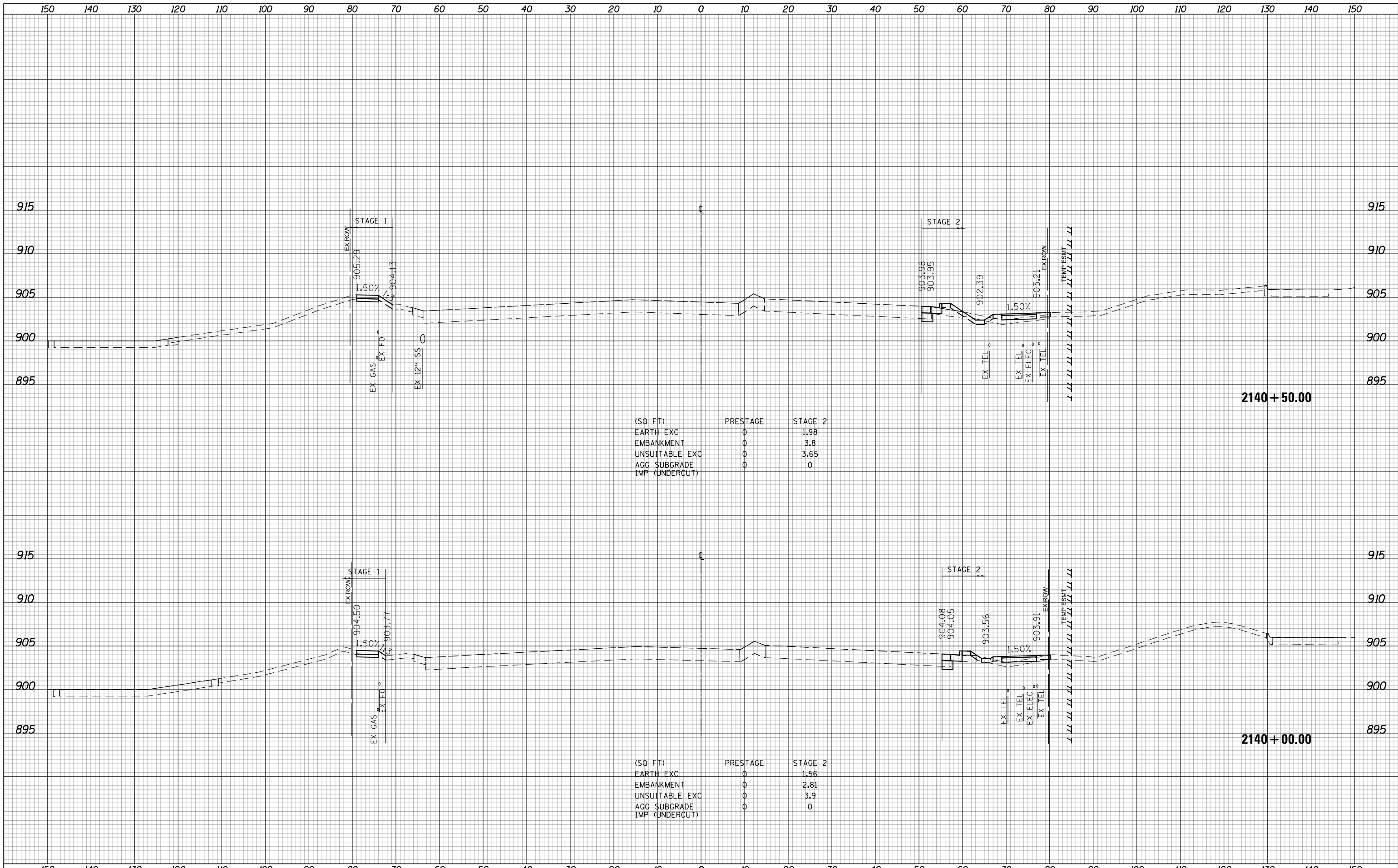
REVISED -
 REVISED -
 REVISED -
 REVISED -

STATE OF ILLINOIS
DEPARTMENT OF TRANSPORTATION

RANDALL ROAD
STAGE 2 CROSS SECTIONS
 SCALE: 10 H: 5 V SHEET 998 OF 1751 SHEETS STA. 2138+00.00 TO STA. 2139+50.00

FAP RTE	SECTION	COUNTY	TOTAL SHEETS	SHEET NO.
336	06-00329-01-PW	MCHENRY	1751	998
			CONTRACT NO.	61E53

ILLINOIS FED. AID PROJECT



(SQ FT)	PRESTAGE	STAGE 2
EARTH EXC	0	1.98
EMBANKMENT	0	3.8
UNSUITABLE EXC	0	3.65
AGG SUBGRADE	0	0
IMP (UNDERCUT)	0	0

(SQ FT)	PRESTAGE	STAGE 2
EARTH EXC	0	1.56
EMBANKMENT	0	2.81
UNSUITABLE EXC	0	3.9
AGG SUBGRADE	0	0
IMP (UNDERCUT)	0	0



USER NAME = btwegner	DESIGNED - WBL	REVISED -
	DRAWN - BTW	REVISED -
PLOT SCALE = 20.0000' / in.	CHECKED - RCB	REVISED -
PLOT DATE = 4/25/2018	DATE - 4-26-2018	REVISED -

**STATE OF ILLINOIS
DEPARTMENT OF TRANSPORTATION**

**RANDALL ROAD
STAGE 2 CROSS SECTIONS**

SCALE: 10 H: 5 V SHEET 999 OF 1751 SHEETS STA. 2140+00.00 TO STA. 2140+50.00

FAP RTE	SECTION	COUNTY	TOTAL SHEETS	SHEET NO.
336	06-00329-01-PW	MCHENRY	1751	999
CONTRACT NO.			61E53	

ILLINOIS FED. AID PROJECT

