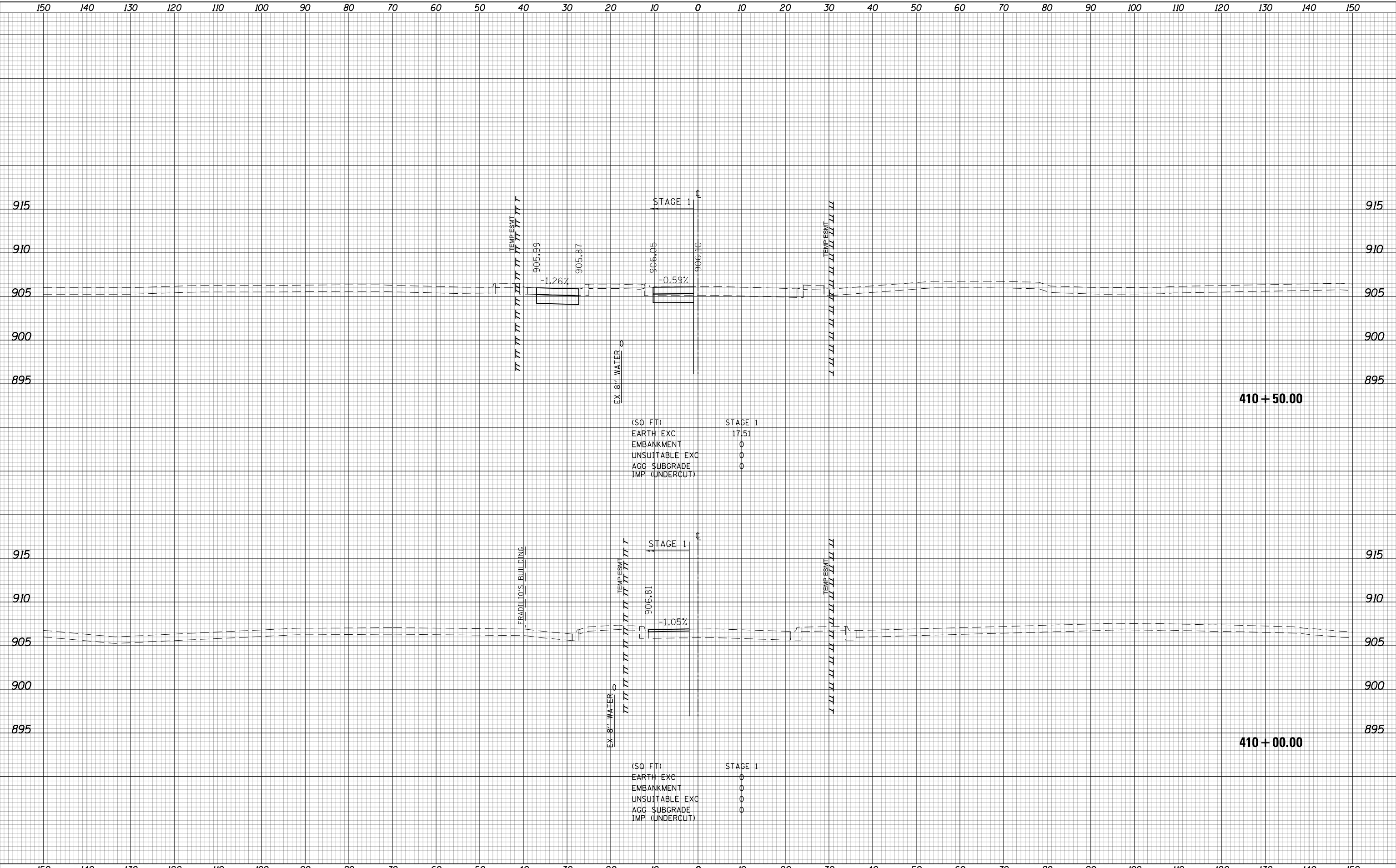


150 140 130 120 110 100 90 80 70 60 50 40 30 20 10 0 10 20 30 40 50 60 70 80 90 100 110 120 130 140 150



STAGE 1

(SQ FT)	
EARTH EXC	17.51
EMBANKMENT	0
UNSUITABLE EXC	0
AGG SUBGRADE	0
IMP (UNDERCUT)	0

STAGE 1

(SQ FT)	
EARTH EXC	0
EMBANKMENT	0
UNSUITABLE EXC	0
AGG SUBGRADE	0
IMP (UNDERCUT)	0



USER NAME = btwegner	DESIGNED - WBL	REVISED -
	DRAWN - RLS	REVISED -
PLOT SCALE = 20.0000' / in.	CHECKED - RCB	REVISED -
PLOT DATE = 4/25/2018	DATE - 4-26-2018	REVISED -

STATE OF ILLINOIS
DEPARTMENT OF TRANSPORTATION

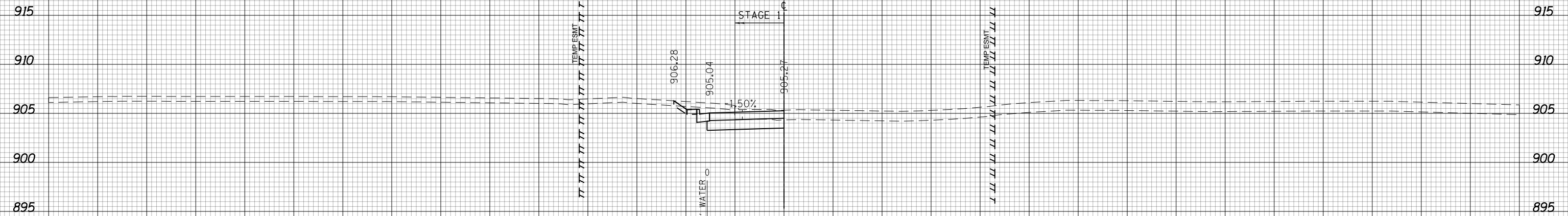
CRYSTAL LAKE ROAD
STAGE 1 CROSS SECTIONS
SCALE: 10 H: 5 V
SHEET 1701 OF 1751 SHEETS
STA. 410+00.00 TO STA. 410+50.00

FAP RTE	SECTION	COUNTY	TOTAL SHEETS	SHEET NO.
336	06-00329-01-PW	MCHENRY	1751	1701
			CONTRACT NO.	61E53

410 + 50.00

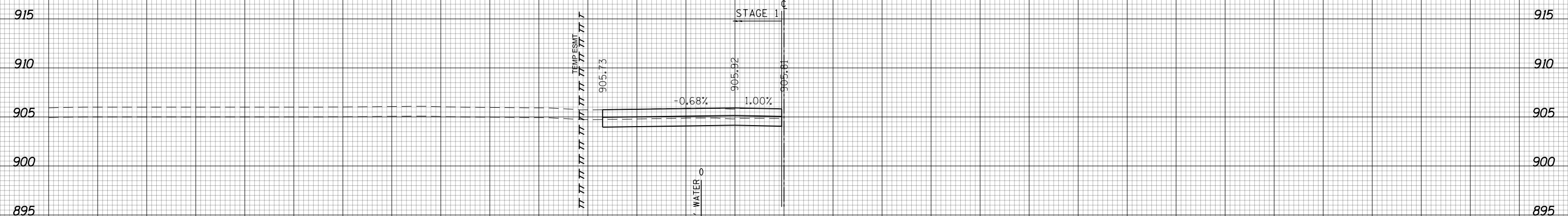
410 + 00.00

150 140 130 120 110 100 90 80 70 60 50 40 30 20 10 0 10 20 30 40 50 60 70 80 90 100 110 120 130 140 150



411 + 00.00

(SQ FT)	STAGE 1
EARTH EXC	27.35
EMBANKMENT	0
UNSUITABLE EXC	6.19
AGG-SUBGRADE	0
IMP (UNDERCUT)	0



410 + 67.32



150 140 130 120 110 100 90 80 70 60 50 40 30 20 10 0 10 20 30 40 50 60 70 80 90 100 110 120 130 140 150


USER NAME = btwegner	DESIGNED - WBL	REVISED -
	DRAWN - RLS	REVISED -
PLOT SCALE = 20.0000' / in.	CHECKED - RCB	REVISED -
PLOT DATE = 4/25/2018	DATE - 4-26-2018	REVISED -

STATE OF ILLINOIS
DEPARTMENT OF TRANSPORTATION

CRYSTAL LAKE ROAD
STAGE 1 CROSS SECTIONS
SCALE: 10 H: 5 V SHEET 1702 OF 1751 SHEETS STA. 410+67.32 TO STA. 411+00.00

FAP RTE	SECTION	COUNTY	TOTAL SHEETS	SHEET NO.
336	06-00329-01-PW	MCHENRY	1751	1702
			CONTRACT NO.	61E53

ILLINOIS FED. AID PROJECT



(SQ FT) STAGE 1

EARTH EXC	4.76
EMBANKMENT	0
UNSUITABLE EXC	2.95
AGG SUBGRADE	0
IMP (UNDERCUT)	0

(SQ FT) STAGE 1

EARTH EXC	37.91
EMBANKMENT	1.67
UNSUITABLE EXC	6.13
AGG SUBGRADE	0
IMP (UNDERCUT)	0

USER NAME = btwegner	DESIGNED - WBL	REVISED -
	DRAWN - RLS	REVISED -
PLOT SCALE = 20.0000' / in.	CHECKED - RCB	REVISED -
PLOT DATE = 4/25/2018	DATE - 4-26-2018	REVISED -

**STATE OF ILLINOIS
DEPARTMENT OF TRANSPORTATION**

**CRYSTAL LAKE ROAD
STAGE 1 CROSS SECTIONS**

SCALE: 10 H: 5 V SHEET 1703 OF 1751 SHEETS STA. 600+50.00 TO STA. 601+00.00

FAP RTE	SECTION	COUNTY	TOTAL SHEETS	SHEET NO.
336	06-00329-01-PW	MCHENRY	1751	1703
			CONTRACT NO. 61E53	

ILLINOIS FED. AID PROJECT

150 140 130 120 110 100 90 80 70 60 50 40 30 20 10 0 10 20 30 40 50 60 70 80 90 100 110 120 130 140 150



(SQ. FT)	STAGE 1
EARTH EXC	10.36
EMBANKMENT	0
UNSUITABLE EXC	5.00
AGG SUBGRADE	0
IMP (UNDERCUT)	0

601 + 50.00



150 140 130 120 110 100 90 80 70 60 50 40 30 20 10 0 10 20 30 40 50 60 70 80 90 100 110 120 130 140 150

USER NAME = btwegner	DESIGNED - WBL	REVISED -
	DRAWN - RLS	REVISED -
PLOT SCALE = 20.0000' / in.	CHECKED - RCB	REVISED -
PLOT DATE = 4/25/2018	DATE - 4-26-2018	REVISED -

STATE OF ILLINOIS
DEPARTMENT OF TRANSPORTATION

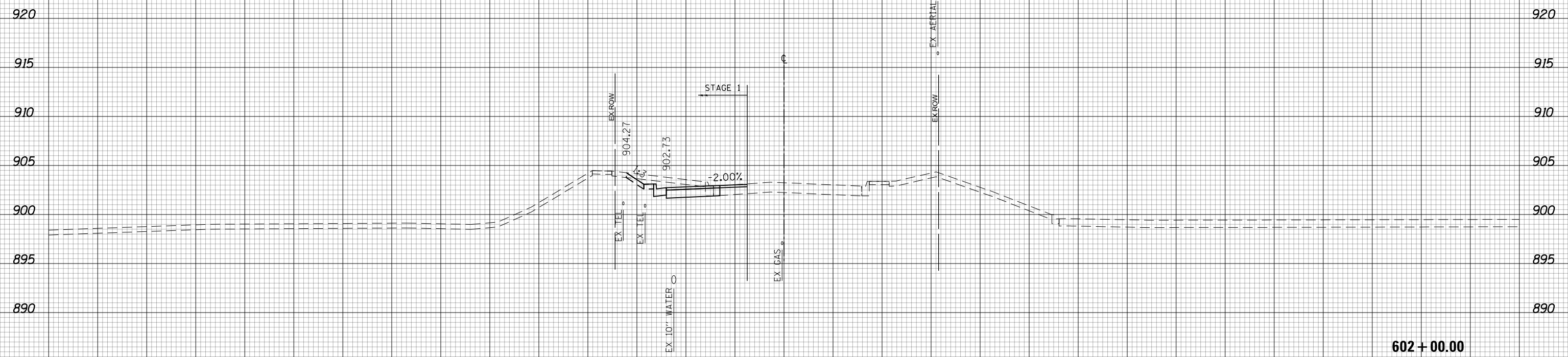
CRYSTAL LAKE ROAD
STAGE 1 CROSS SECTIONS

SCALE: 10 H: 5 V SHEET 1704 OF 1751 SHEETS STA. 601+50.00 TO STA. 601+50.00

FAP RTE	SECTION	COUNTY	TOTAL SHEETS	SHEET NO.
336	06-00329-01-PW	MCHENRY	1751	1704
			CONTRACT NO. 61E53	

ILLINOIS FED. AID PROJECT

150 140 130 120 110 100 90 80 70 60 50 40 30 20 10 0 10 20 30 40 50 60 70 80 90 100 110 120 130 140 150



(SQ. FT)	STAGE 1
EARTH EXC	17.84
EMBANKMENT	0
UNSUITABLE EXC	8.06
AGG SUBGRADE	0
IMP (UNDERCUT)	0

602 + 00.00



150 140 130 120 110 100 90 80 70 60 50 40 30 20 10 0 10 20 30 40 50 60 70 80 90 100 110 120 130 140 150

USER NAME = btwegner	DESIGNED - WBL	REVISED -
	DRAWN - RLS	REVISED -
PLOT SCALE = 20.0000' / in.	CHECKED - RCB	REVISED -
PLOT DATE = 4/25/2018	DATE - 4-26-2018	REVISED -

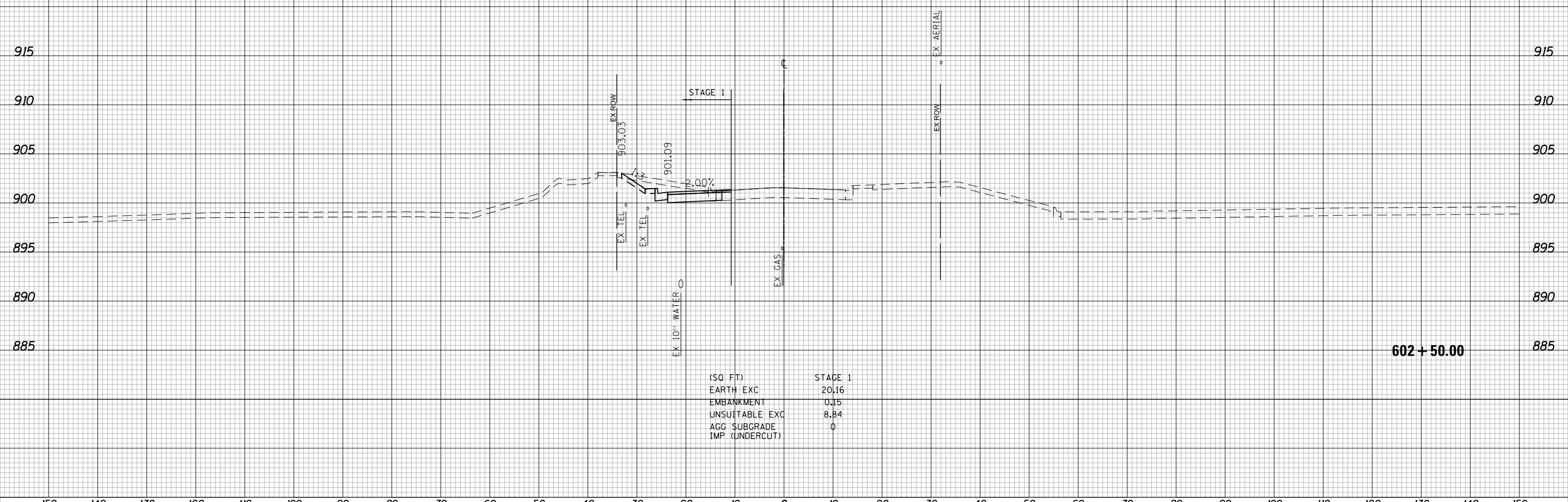
**STATE OF ILLINOIS
DEPARTMENT OF TRANSPORTATION**

**CRYSTAL LAKE ROAD
STAGE 1 CROSS SECTIONS**
SCALE: 10 H: 5 V SHEET 1705 OF 1751 SHEETS STA. 602+00.00 TO STA. 602+00.00

FAP RTE	SECTION	COUNTY	TOTAL SHEETS	SHEET NO.
336	06-00329-01-PW	MCHENRY	1751	1705
CONTRACT NO.			61E53	

ILLINOIS FED. AID PROJECT

150 140 130 120 110 100 90 80 70 60 50 40 30 20 10 0 10 20 30 40 50 60 70 80 90 100 110 120 130 140 150



(SQ FT)	STAGE 1
EARTH EXC	20.16
EMBANKMENT	0.15
UNSUITABLE EXC	8.84
AGG SUBGRADE	0
IMP (UNDERCUT)	0

602+50.00



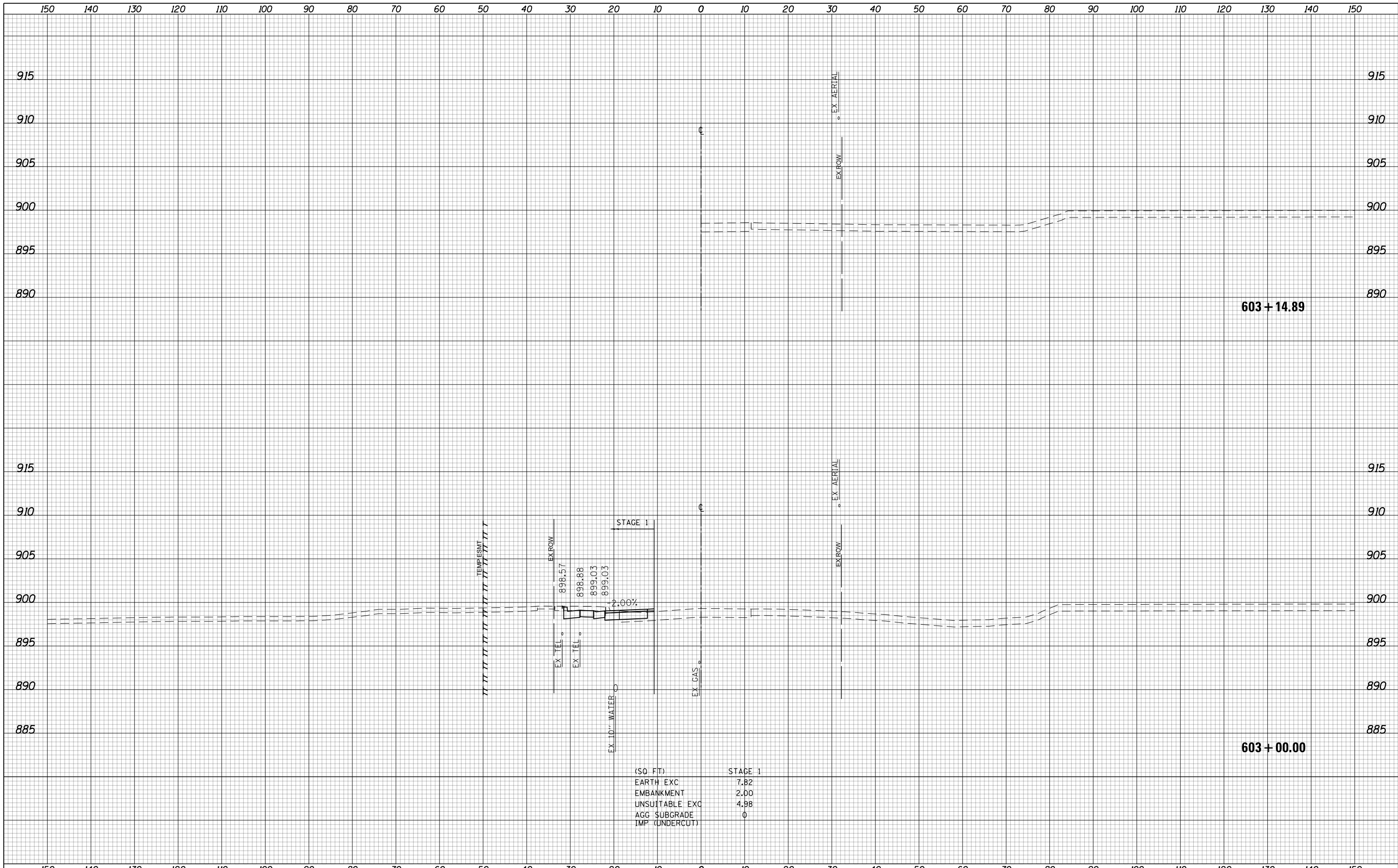
USER NAME = btwegner	DESIGNED - WBL	REVISED -
	DRAWN - RLS	REVISED -
PLOT SCALE = 20.0000' / in.	CHECKED - RCB	REVISED -
PLOT DATE = 4/25/2018	DATE - 4-26-2018	REVISED -

STATE OF ILLINOIS
DEPARTMENT OF TRANSPORTATION

CRYSTAL LAKE ROAD
STAGE 1 CROSS SECTIONS
SCALE: 10 H: 5 V SHEET 1706 OF 1751 SHEETS STA. 602+50.00 TO STA. 602+50.00

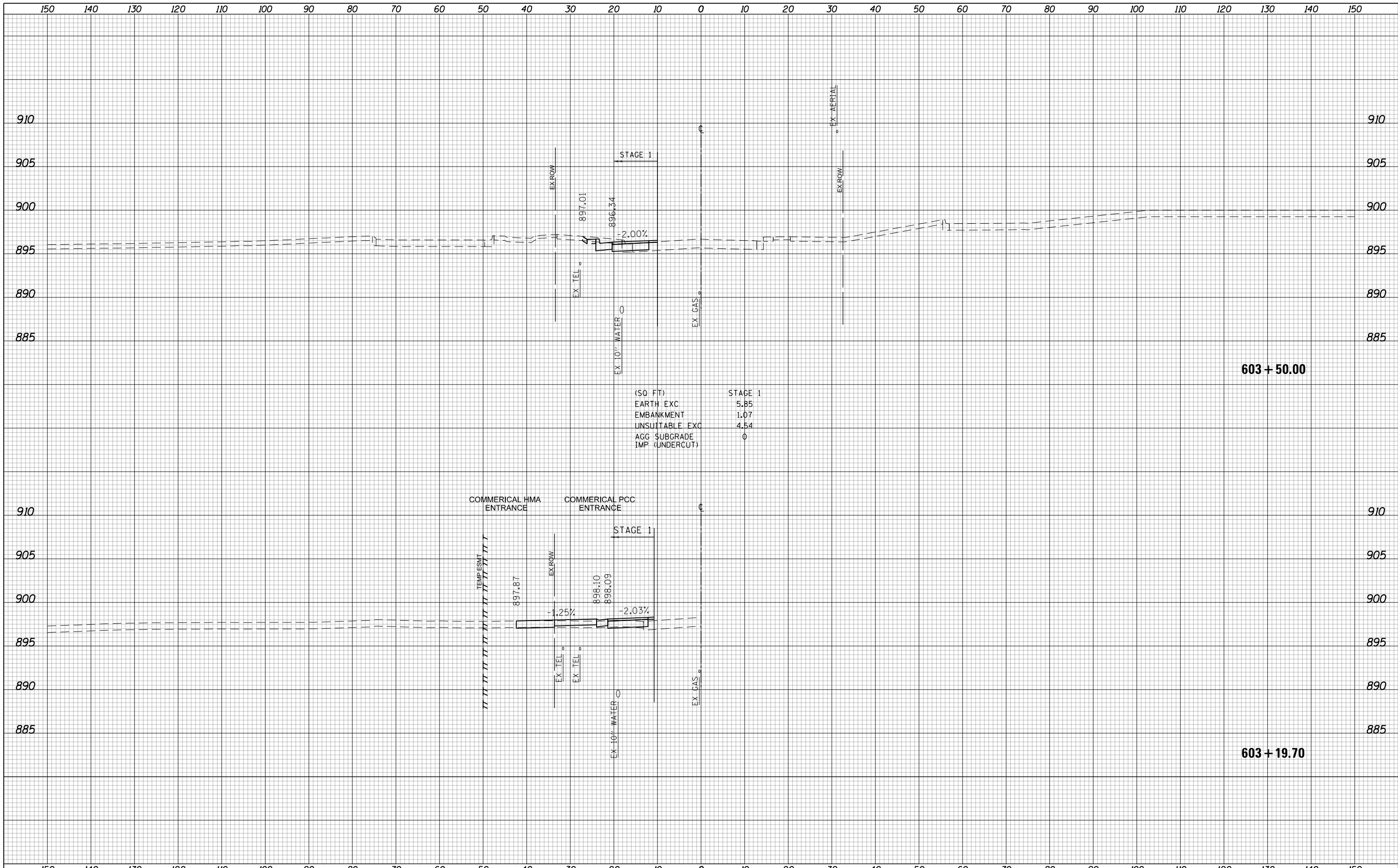
FAP RTE	SECTION	COUNTY	TOTAL SHEETS	SHEET NO.
336	06-00329-01-PW	MCHENRY	1751	1706
CONTRACT NO.			61E53	

ILLINOIS FED. AID PROJECT



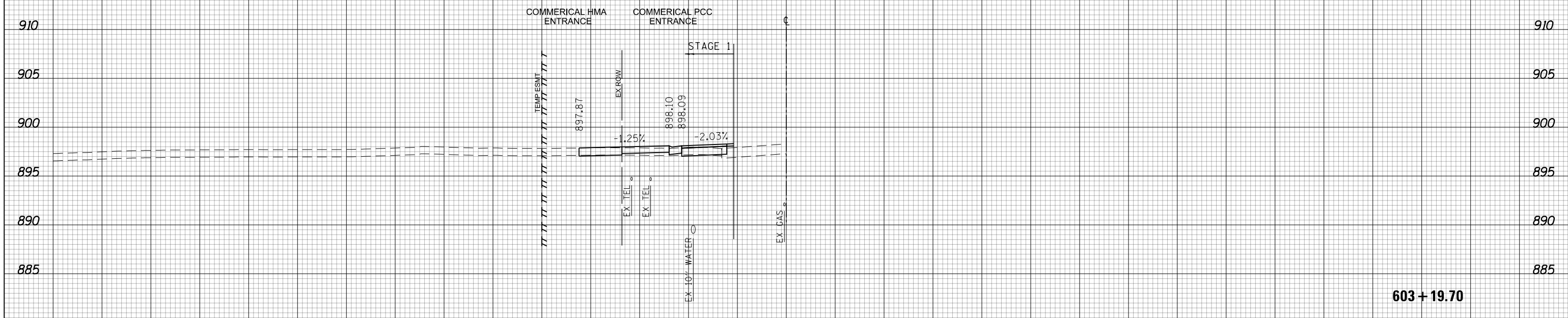
(SQ FT)	STAGE 1
EARTH EXC	7.82
EMBANKMENT	2.00
UNSUITABLE EXC	4.98
AGG SUBGRADE	0
IMP (UNDERCUT)	0

USER NAME = btwegner	DESIGNED - WBL	REVISED -	STATE OF ILLINOIS DEPARTMENT OF TRANSPORTATION	CRYSTAL LAKE ROAD STAGE 1 CROSS SECTIONS			FAP RTE	SECTION	COUNTY	TOTAL SHEETS	SHEET NO.
PLOT SCALE = 20.0000' / in.	DRAWN - RLS	REVISED -		336	06-00329-01-PW	MCHENRY	1751	1707			
PLOT DATE = 4/25/2018	CHECKED - RCB	REVISED -		CONTRACT NO. 61E53			ILLINOIS FED. AID PROJECT				
DATE - 4-26-2018	REVISIED -	REVISED -		SCALE: 10 H: 5 V			SHEET 1707 OF 1751 SHEETS				



(SQ FT)	STAGE 1
EARTH EXC	5.85
EMBANKMENT	1.07
UNSUITABLE EXC	4.54
AGG SUBGRADE	0
IMP (UNDERCUT)	0

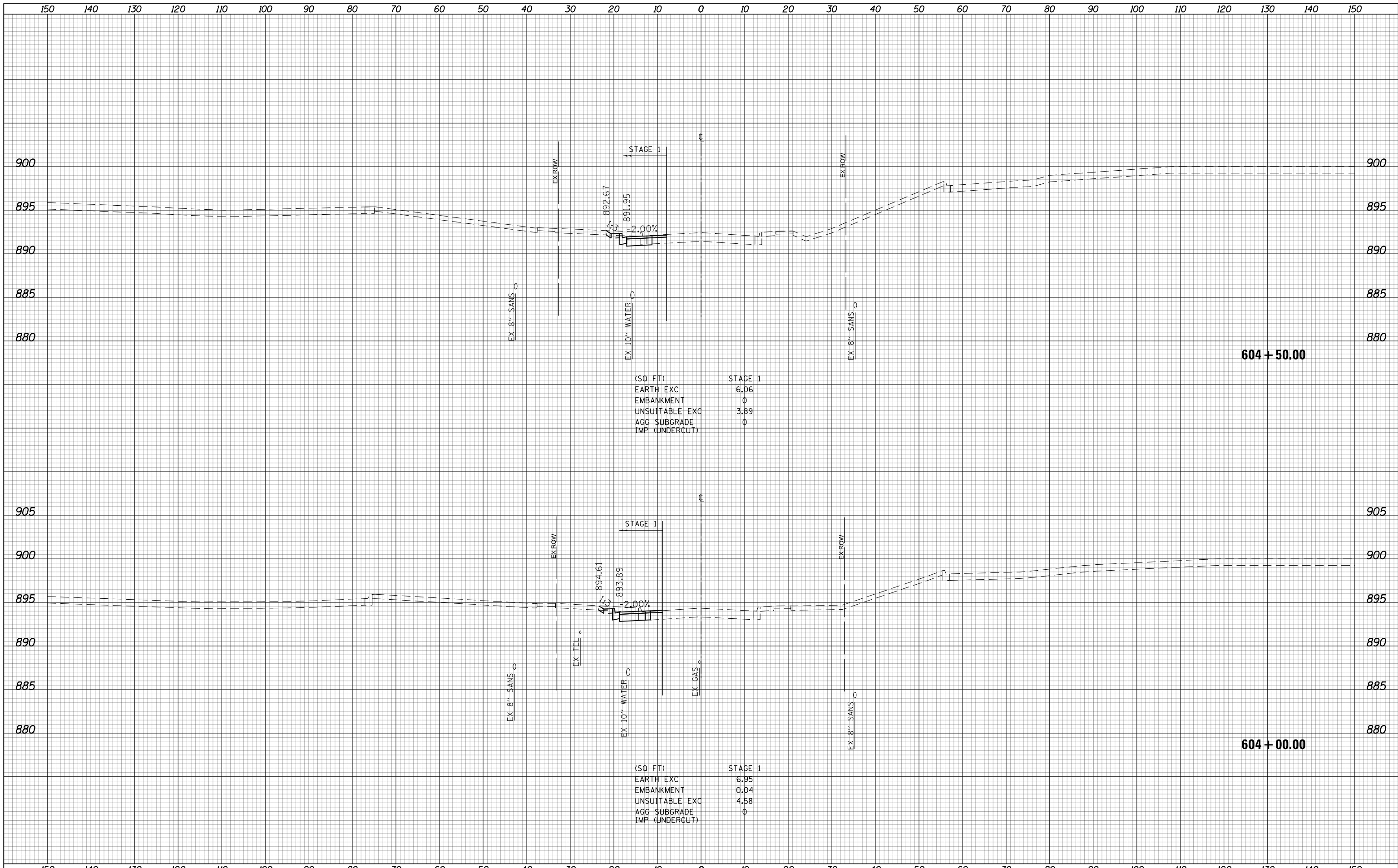
603 + 50.00



603 + 19.70



USER NAME = btwegner	DESIGNED - WBL	REVISED -	STATE OF ILLINOIS DEPARTMENT OF TRANSPORTATION	CRYSTAL LAKE ROAD STAGE 1 CROSS SECTIONS			FAP RTE	SECTION	COUNTY	TOTAL SHEETS	SHEET NO.
PLOT SCALE = 20.0000' / in.	DRAWN - RLS	REVISED -		336	06-00329-01-PW	MCHENRY	1751	1708			
PLOT DATE = 4/25/2018	CHECKED - RCB	REVISED -		SCALE: 10 H: 5 V			SHEET 1708 OF 1751 SHEETS			STA. 603+19.70 TO STA. 603+50.00	
DATE - 4-26-2018	REVISIED -	REVISED -		ILLINOIS FED. AID PROJECT			CONTRACT NO. 61E53				



USER NAME = btwegner	DESIGNED - WBL	REVISED -
	DRAWN - RLS	REVISED -
PLOT SCALE = 20.0000' / in.	CHECKED - RCB	REVISED -
PLOT DATE = 4/25/2018	DATE - 4-26-2018	REVISED -

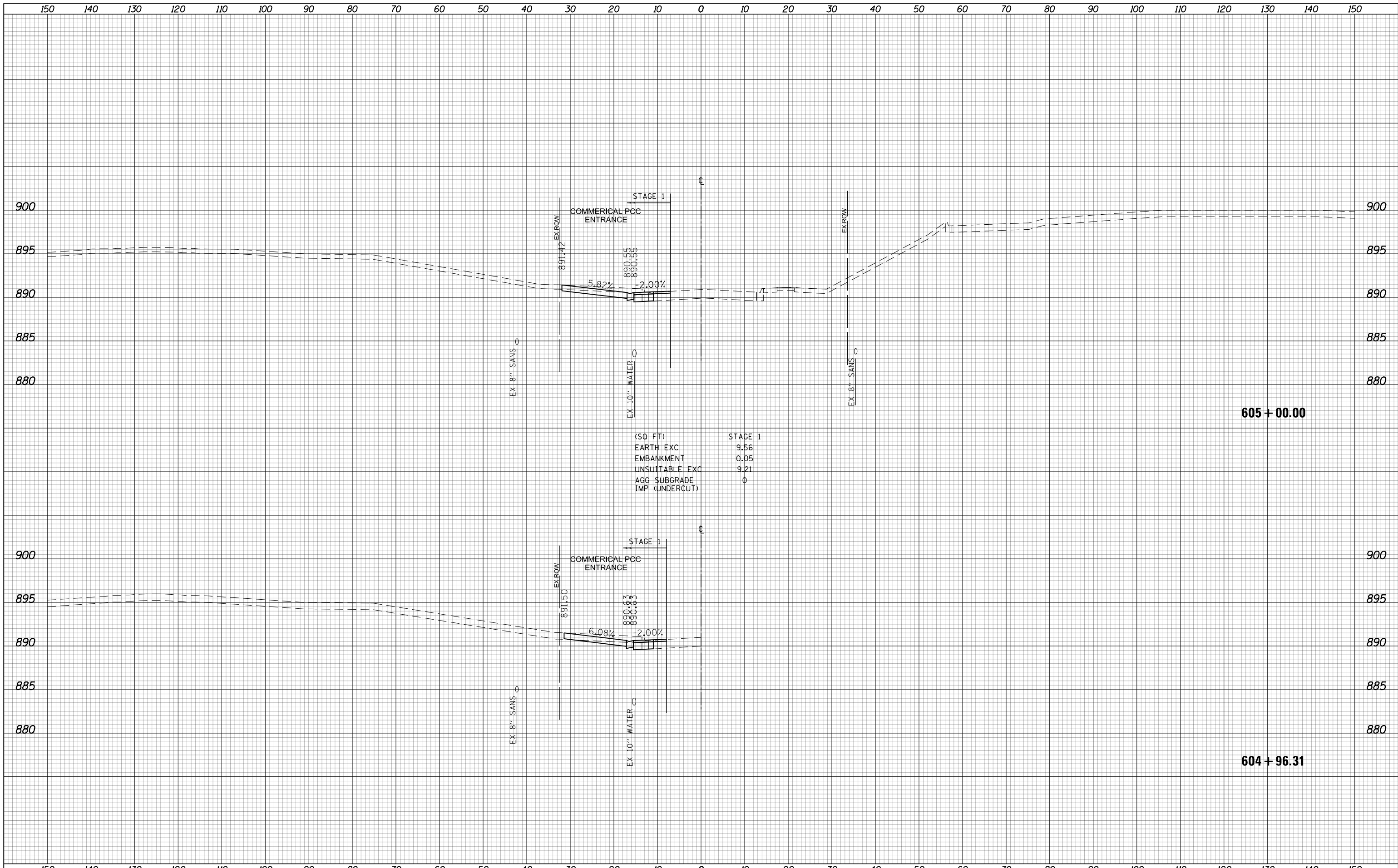
**STATE OF ILLINOIS
DEPARTMENT OF TRANSPORTATION**

**CRYSTAL LAKE ROAD
STAGE 1 CROSS SECTIONS**

SCALE: 10 H: 5 V SHEET 1709 OF 1751 SHEETS STA. 604+00.00 TO STA. 604+50.00

FAP RTE	SECTION	COUNTY	TOTAL SHEETS	SHEET NO.
336	06-00329-01-PW	MCHENRY	1751	1709
			CONTRACT NO. 61E53	

ILLINOIS FED. AID PROJECT

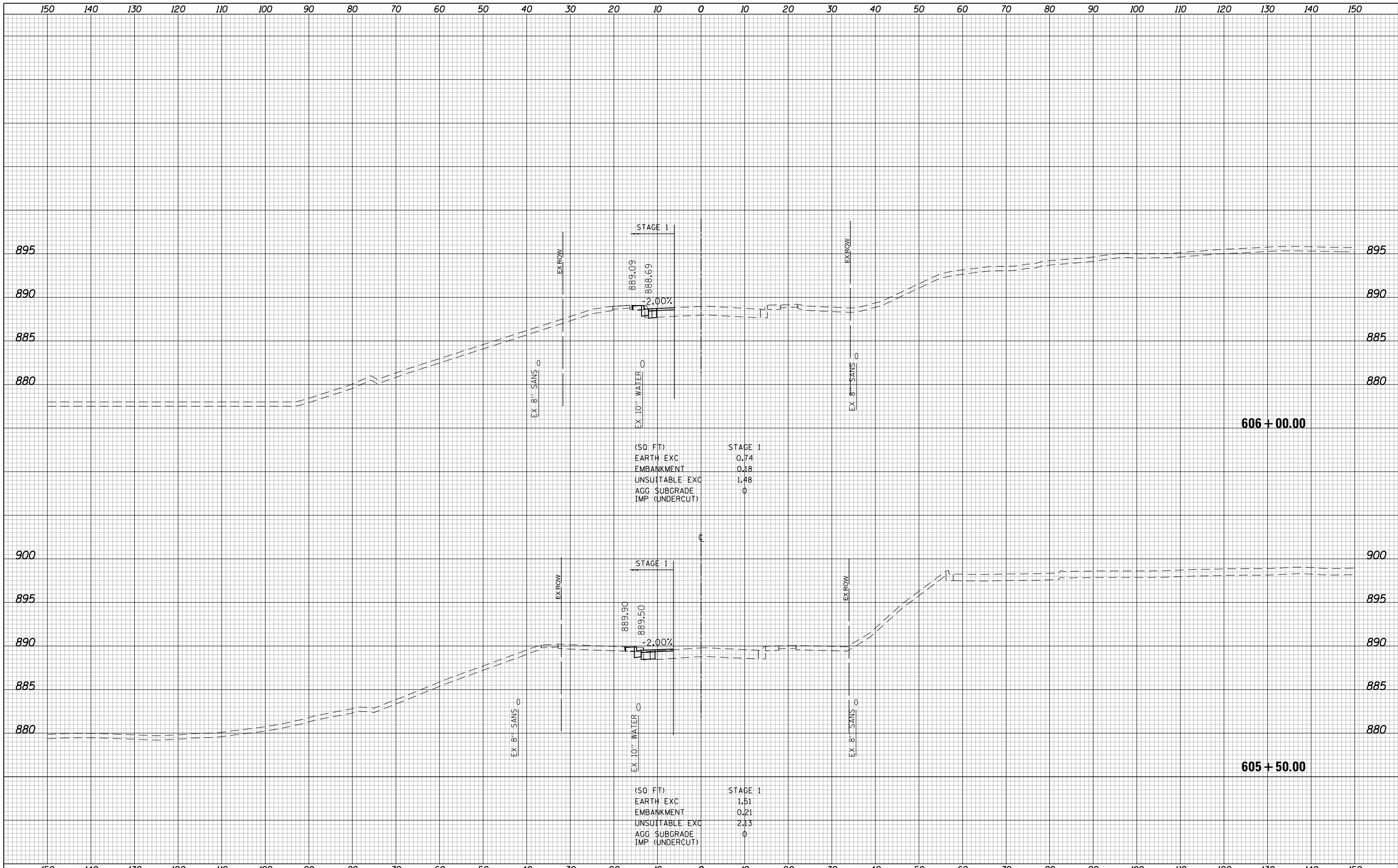


(SQ FT)

EARTH EXC	9.56
EMBANKMENT	0.05
UNSUITABLE EXC	9.21
AGG SUBGRADE	0
IMP (UNDERCUT)	0



USER NAME = btwegner	DESIGNED - WBL	REVISED -	STATE OF ILLINOIS DEPARTMENT OF TRANSPORTATION	CRYSTAL LAKE ROAD STAGE 1 CROSS SECTIONS		FAP RTE	SECTION	COUNTY	TOTAL SHEETS	SHEET NO.
PLOT SCALE = 20.0000' / in.	DRAWN - RLS	REVISED -				336	06-00329-01-PW	MCHENRY	1751	1710
PLOT DATE = 4/25/2018	CHECKED - RCB	REVISED -				CONTRACT NO. 61E53		ILLINOIS FED. AID PROJECT		
DATE - 4-26-2018			REVISIED -		SCALE: 10 H: 5 V	SHEET 1710	OF 1751 SHEETS	STA. 604+96.31	TO STA. 605+00.00	



(SQ FT)

STAGE 1	
EARTH EXC	0.74
EMBANKMENT	0.18
UNSUITABLE EXC	1.48
AGG SUBGRADE	0
IMP (UNDERCUT)	0

(SQ FT)

STAGE 1	
EARTH EXC	1.51
EMBANKMENT	0.21
UNSUITABLE EXC	2.13
AGG SUBGRADE	0
IMP (UNDERCUT)	0



USER NAME = btwegner	DESIGNED - WBL	REVISED -
	DRAWN - RLS	REVISED -
PLOT SCALE = 20.0000' / in.	CHECKED - RCB	REVISED -
PLOT DATE = 4/25/2018	DATE - 4-26-2018	REVISED -

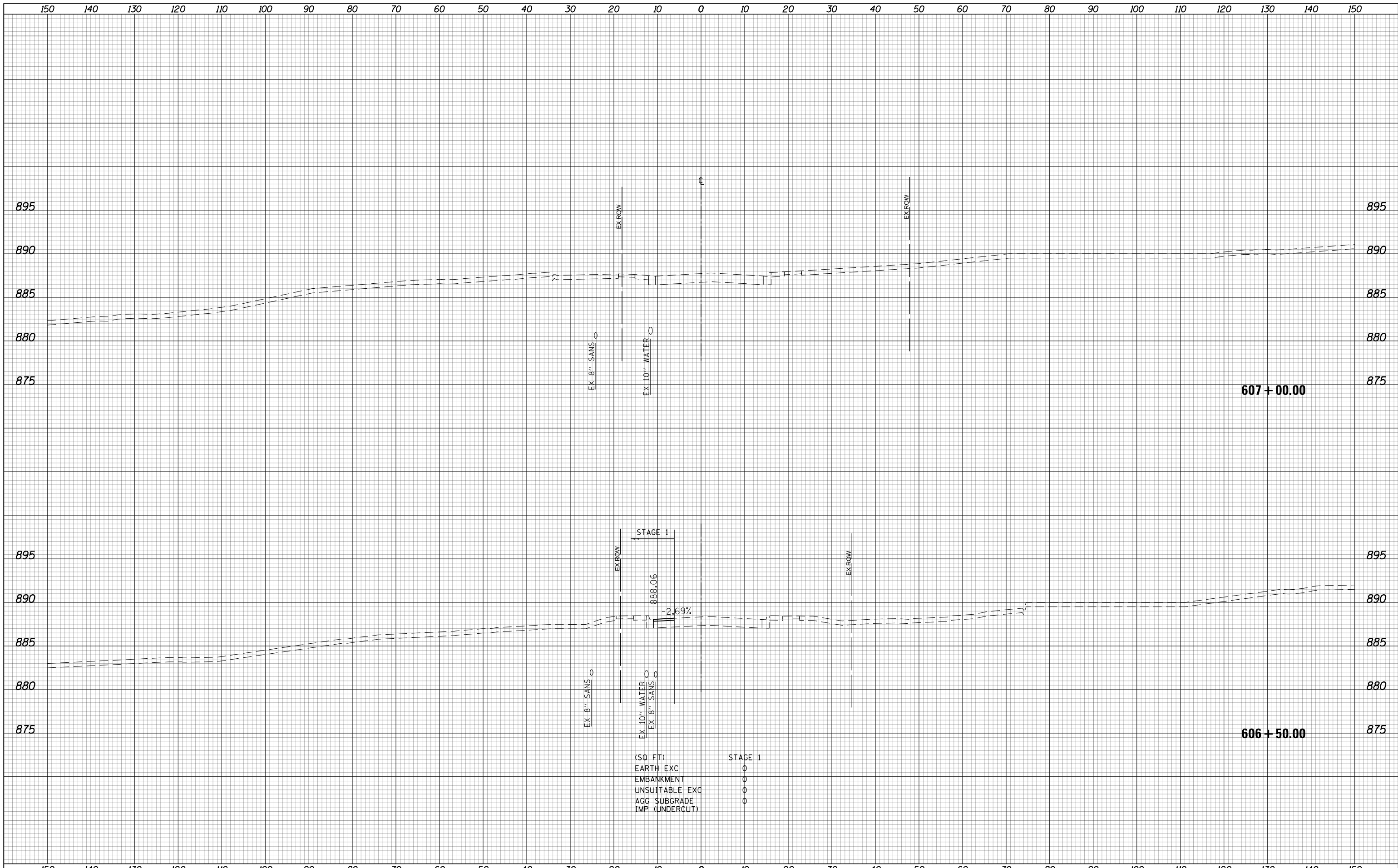
**STATE OF ILLINOIS
DEPARTMENT OF TRANSPORTATION**

**CRYSTAL LAKE ROAD
STAGE 1 CROSS SECTIONS**

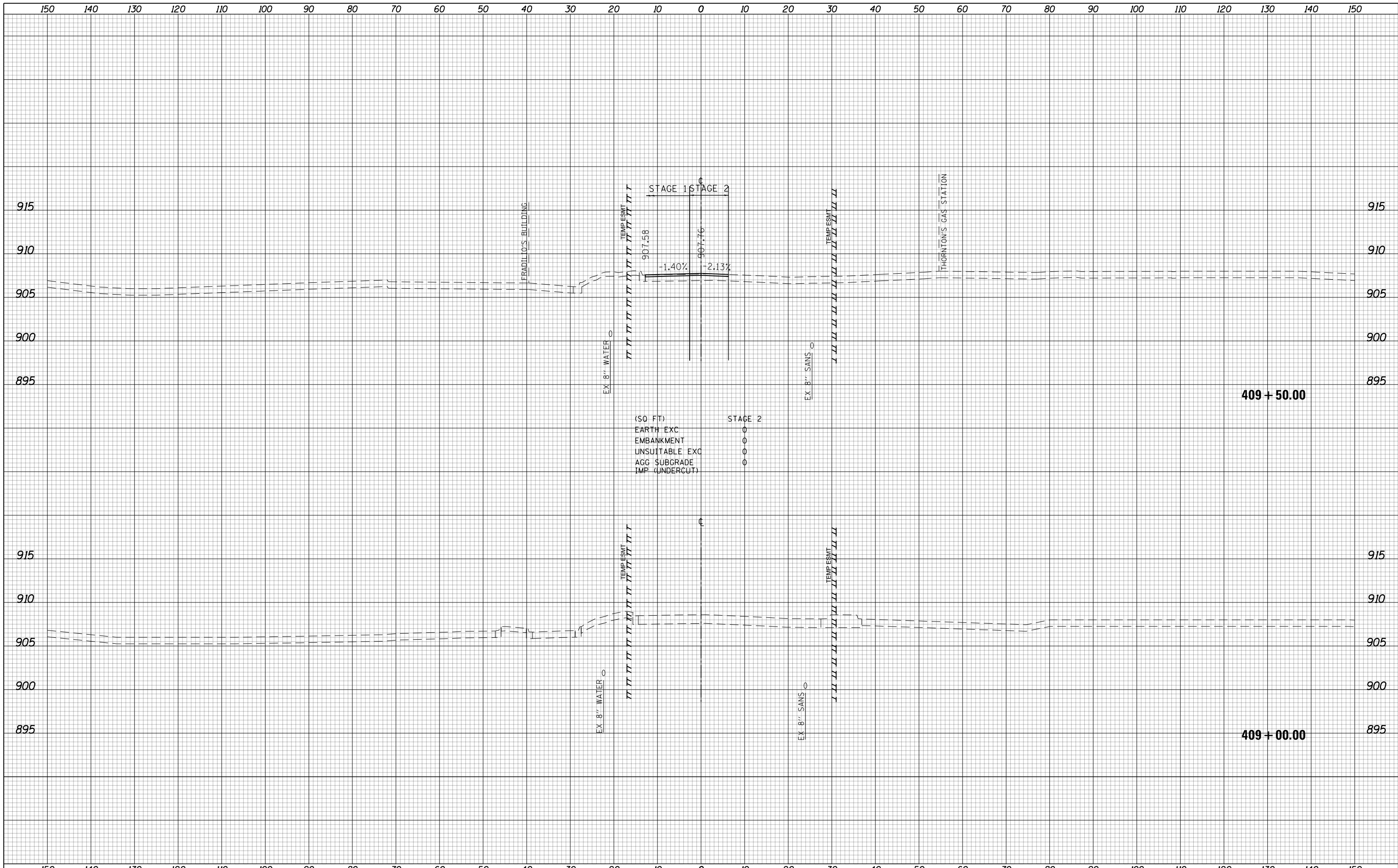
SCALE: 10 H: 5 V SHEET 1711 OF 1751 SHEETS STA. 605+50.00 TO STA. 606+00.00

FAP RTE	SECTION	COUNTY	TOTAL SHEETS	SHEET NO.
336	06-00329-01-PW	MCHENRY	1751	1711
			CONTRACT NO. 61E53	

ILLINOIS FED. AID PROJECT



150	140	130	120	110	100	90	80	70	60	50	40	30	20	10	0	10	20	30	40	50	60	70	80	90	100	110	120	130	140	150	
USER NAME = btwegner DESIGNED - WBL DRAWN - RLS PLOT SCALE = 20.0000' / in. PLOT DATE = 4/25/2018			DESIGNED - WBL DRAWN - RLS CHECKED - RCB DATE - 4-26-2018			REVISED - REVISED - REVISED - REVISED -			STATE OF ILLINOIS DEPARTMENT OF TRANSPORTATION										CRYSTAL LAKE ROAD STAGE 1 CROSS SECTIONS					FAP RTE 336 SECTION 06-00329-01-PW COUNTY MCHENRY CONTRACT NO. 61E53		TOTAL SHEETS 1751 SHEET NO. 1712					
SCALE: 10 H: 5 V																	SHEET 1712 OF 1751 SHEETS		STA. 606+50.00 TO STA. 607+00.00								ILLINOIS FED. AID PROJECT				



(SQ FT)
 EARTH EXC
 EMBANKMENT
 UNSUITABLE EXC
 AGG SUBGRADE
 IMP (UNDERCUT)

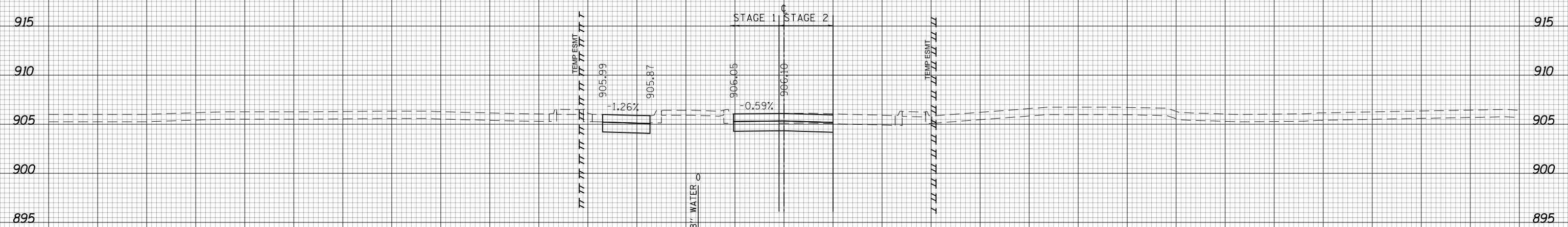
STATE OF ILLINOIS
 DEPARTMENT OF TRANSPORTATION

CRYSTAL LAKE ROAD
 STAGE 2 CROSS SECTIONS
 SCALE: 10 H: 5 V
 SHEET 1713 OF 1751 SHEETS
 STA. 409+00.00 TO STA. 409+50.00

USER NAME = btwegner	DESIGNED - WBL	REVISED -
	DRAWN - RLS	REVISED -
PLOT SCALE = 20.0000' / in.	CHECKED - RCB	REVISED -
PLOT DATE = 4/25/2018	DATE - 4-26-2018	REVISED -

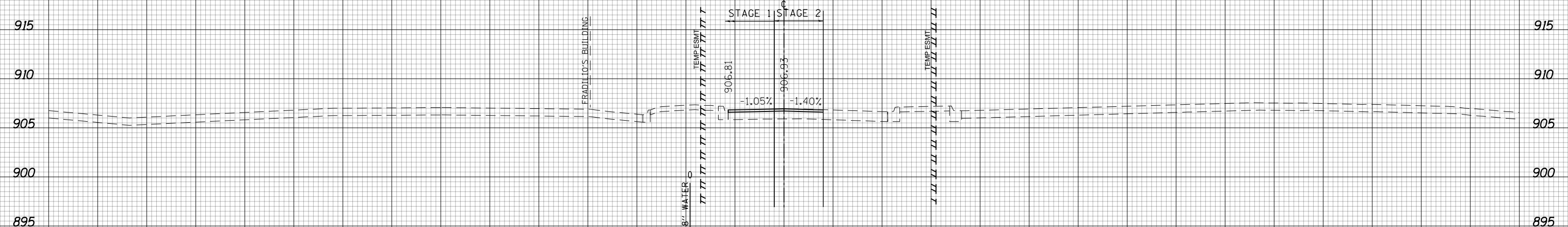
FAP RTE	SECTION	COUNTY	TOTAL SHEETS	SHEET NO.
336	06-00329-01-PW	MCHENRY	1751	1713
CONTRACT NO.			61E53	
ILLINOIS FED. AID PROJECT				

150 140 130 120 110 100 90 80 70 60 50 40 30 20 10 0 10 20 30 40 50 60 70 80 90 100 110 120 130 140 150



(SQ FT)

EARTH EXC	9.30
EMBANKMENT	0
UNSUITABLE EXC	0
AGG SUBGRADE	0
IMP (UNDERCUT)	0



(SQ FT)

EARTH EXC	0
EMBANKMENT	0
UNSUITABLE EXC	0
AGG SUBGRADE	0
IMP (UNDERCUT)	0



USER NAME = btwegner	DESIGNED - WBL	REVISED -
	DRAWN - RLS	REVISED -
PLOT SCALE = 20.0000' / in.	CHECKED - RCB	REVISED -
PLOT DATE = 4/25/2018	DATE - 4-26-2018	REVISED -

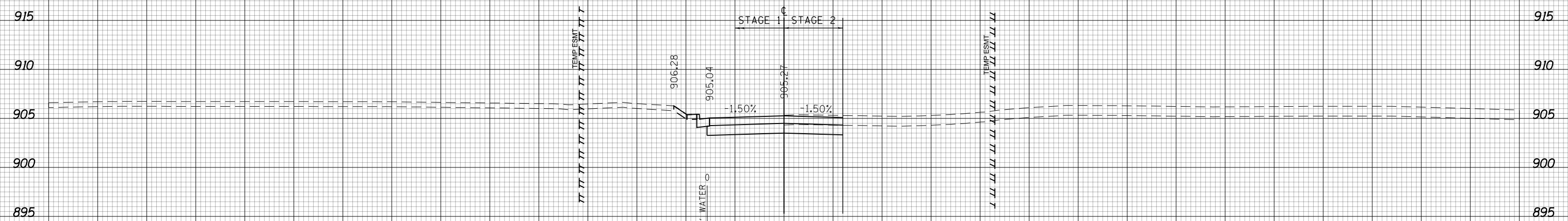
STATE OF ILLINOIS
DEPARTMENT OF TRANSPORTATION

CRYSTAL LAKE ROAD
STAGE 2 CROSS SECTIONS
SCALE: 10 H: 5 V SHEET 1714 OF 1751 SHEETS STA. 410+00.00 TO STA. 410+50.00

FAP RTE	SECTION	COUNTY	TOTAL SHEETS	SHEET NO.
336	06-00329-01-PW	MCHENRY	1751	1714
			CONTRACT NO.	61E53

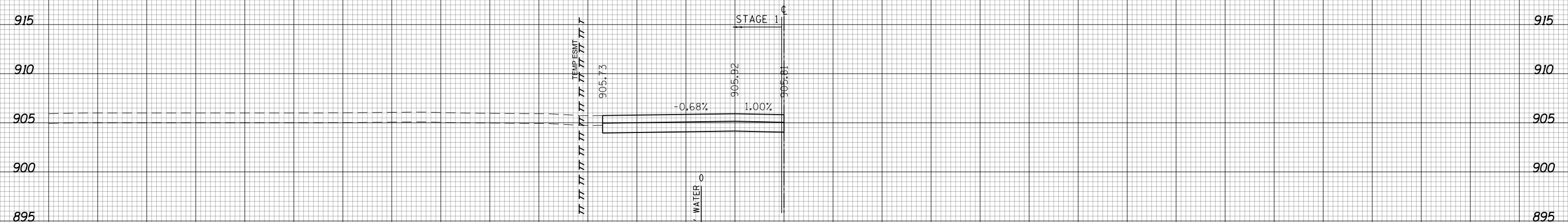
ILLINOIS FED. AID PROJECT

150 140 130 120 110 100 90 80 70 60 50 40 30 20 10 0 10 20 30 40 50 60 70 80 90 100 110 120 130 140 150



411 + 00.00

(SQ FT)	STAGE 2
EARTH EXC	11.19
EMBANKMENT	0
UNSUITABLE EXC	0
AGG. SUBGRADE	0
IMP (UNDERCUT)	0



410 + 67.32



USER NAME = btwegner	DESIGNED - WBL	REVISED -
	DRAWN - RLS	REVISED -
PLOT SCALE = 20.0000' / in.	CHECKED - RCB	REVISED -
PLOT DATE = 4/25/2018	DATE - 4-26-2018	REVISED -


**STATE OF ILLINOIS
DEPARTMENT OF TRANSPORTATION**

**CRYSTAL LAKE ROAD
STAGE 2 CROSS SECTIONS**

SCALE: 10 H: 5 V SHEET 1715 OF 1751 SHEETS STA. 410+67.32 TO STA. 411+00.00

FAP RTE	SECTION	COUNTY	TOTAL SHEETS	SHEET NO.
336	06-00329-01-PW	MCHENRY	1751	1715
CONTRACT NO.			61E53	

ILLINOIS FED. AID PROJECT



USER NAME = btwegner	DESIGNED - WBL	REVISED -
	DRAWN - RLS	REVISED -
PLOT SCALE = 20.0000' / in.	CHECKED - RCB	REVISED -
PLOT DATE = 4/25/2018	DATE - 4-26-2018	REVISED -

DESIGNED - WBL	REVISED -
DRAWN - RLS	REVISED -
CHECKED - RCB	REVISED -
DATE - 4-26-2018	REVISED -

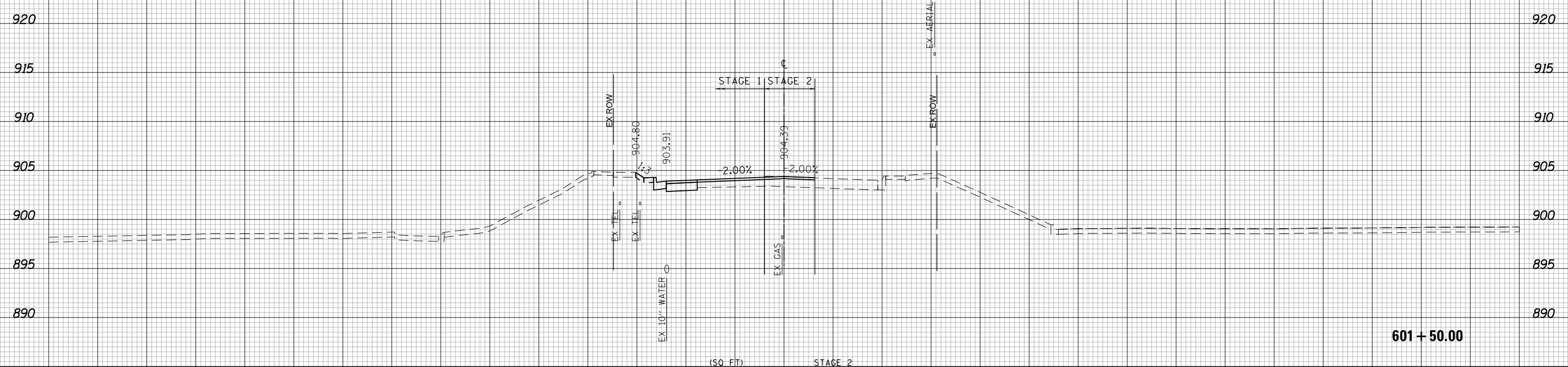
**STATE OF ILLINOIS
DEPARTMENT OF TRANSPORTATION**

**CRYSTAL LAKE ROAD
STAGE 2 CROSS SECTIONS**

SCALE: 10 H: 5 V SHEET 1716 OF 1751 SHEETS STA. 600+50.00 TO STA. 601+00.00

FAP RTE	SECTION	COUNTY	TOTAL SHEETS	SHEET NO.
336	06-00329-01-PW	MCHENRY	1751	1716
			CONTRACT NO.	61E53
ILLINOIS FED. AID PROJECT				

150 140 130 120 110 100 90 80 70 60 50 40 30 20 10 0 10 20 30 40 50 60 70 80 90 100 110 120 130 140 150



(50 FT)
 EARTH EXC
 EMBANKMENT
 UNSUITABLE EXC
 AGG SUBGRADE
 IMP (UNDERCUT)

601 + 50.00



USER NAME = btwegner	DESIGNED - WBL	REVISED -
	DRAWN - RLS	REVISED -
PLOT SCALE = 20.0000' / in.	CHECKED - RCB	REVISED -
PLOT DATE = 4/25/2018	DATE - 4-26-2018	REVISED -

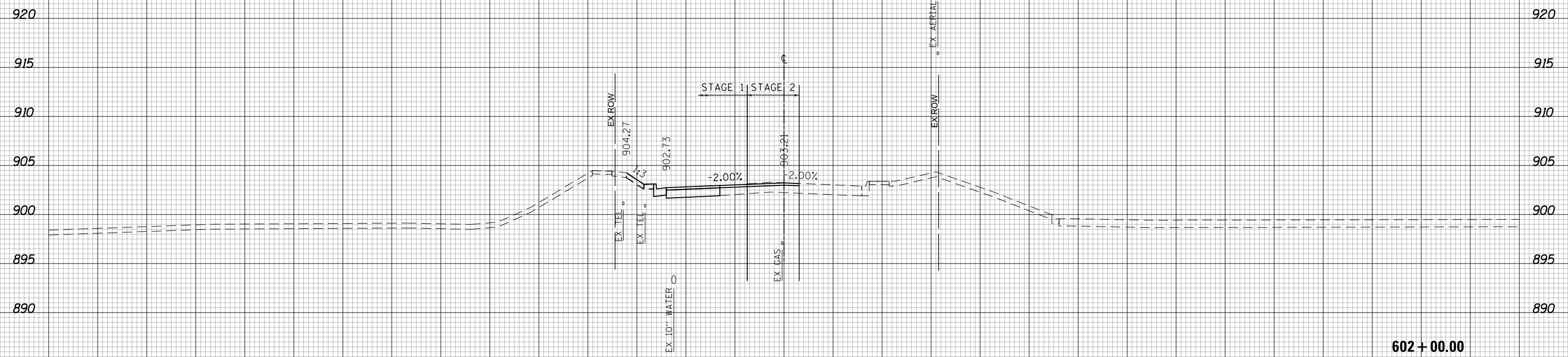
**STATE OF ILLINOIS
 DEPARTMENT OF TRANSPORTATION**

**CRYSTAL LAKE ROAD
 STAGE 2 CROSS SECTIONS**
 SCALE: 10 H: 5 V SHEET 1717 OF 1751 SHEETS STA. 601+50.00 TO STA. 601+50.00

FAP RTE	SECTION	COUNTY	TOTAL SHEETS	SHEET NO.
336	06-00329-01-PW	MCHENRY	1751	1717
CONTRACT NO.			61E53	

ILLINOIS FED. AID PROJECT

150 140 130 120 110 100 90 80 70 60 50 40 30 20 10 0 10 20 30 40 50 60 70 80 90 100 110 120 130 140 150



(SQ. FT)	STAGE 2
EARTH EXC	0
EMBANKMENT	0
UNSUITABLE EXC	0
AGG. SUBGRADE	0
IMP. (UNDERCUT)	0

602 + 00.00



USER NAME = btwegner	DESIGNED - WBL	REVISED -
	DRAWN - RLS	REVISED -
PLOT SCALE = 20.0000' / in.	CHECKED - RCB	REVISED -
PLOT DATE = 4/25/2018	DATE - 4-26-2018	REVISED -

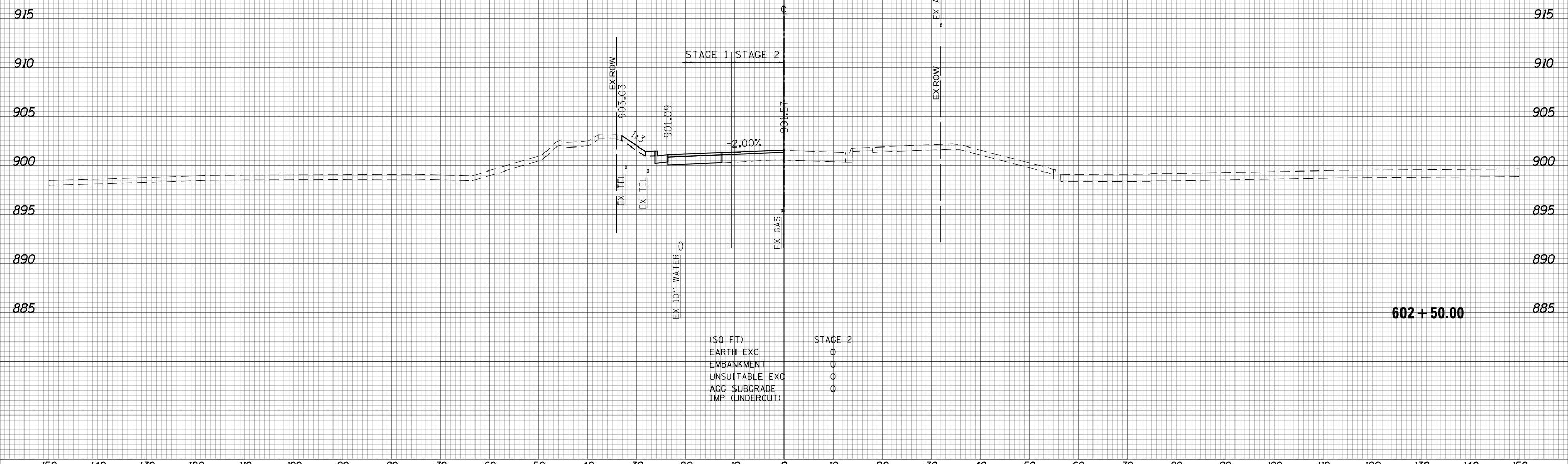
STATE OF ILLINOIS
DEPARTMENT OF TRANSPORTATION

CRYSTAL LAKE ROAD
STAGE 2 CROSS SECTIONS
SCALE: 10 H: 5 V SHEET 1718 OF 1751 SHEETS STA. 602+00.00 TO STA. 602+00.00

FAP RTE	SECTION	COUNTY	TOTAL SHEETS	SHEET NO.
336	06-00329-01-PW	MCHENRY	1751	1718
CONTRACT NO.			61E53	

ILLINOIS FED. AID PROJECT

150 140 130 120 110 100 90 80 70 60 50 40 30 20 10 0 10 20 30 40 50 60 70 80 90 100 110 120 130 140 150



(SQ FT)
 EARTH EXC 0
 EMBANKMENT 0
 UNSUITABLE EXC 0
 AGG SUBGRADE 0
 IMP (UNDERCUT) 0

602+50.00




USER NAME = btwegner	DESIGNED - WBL	REVISED -
	DRAWN - RLS	REVISED -
PLOT SCALE = 20.0000' / in.	CHECKED - RCB	REVISED -
PLOT DATE = 4/25/2018	DATE - 4-26-2018	REVISED -

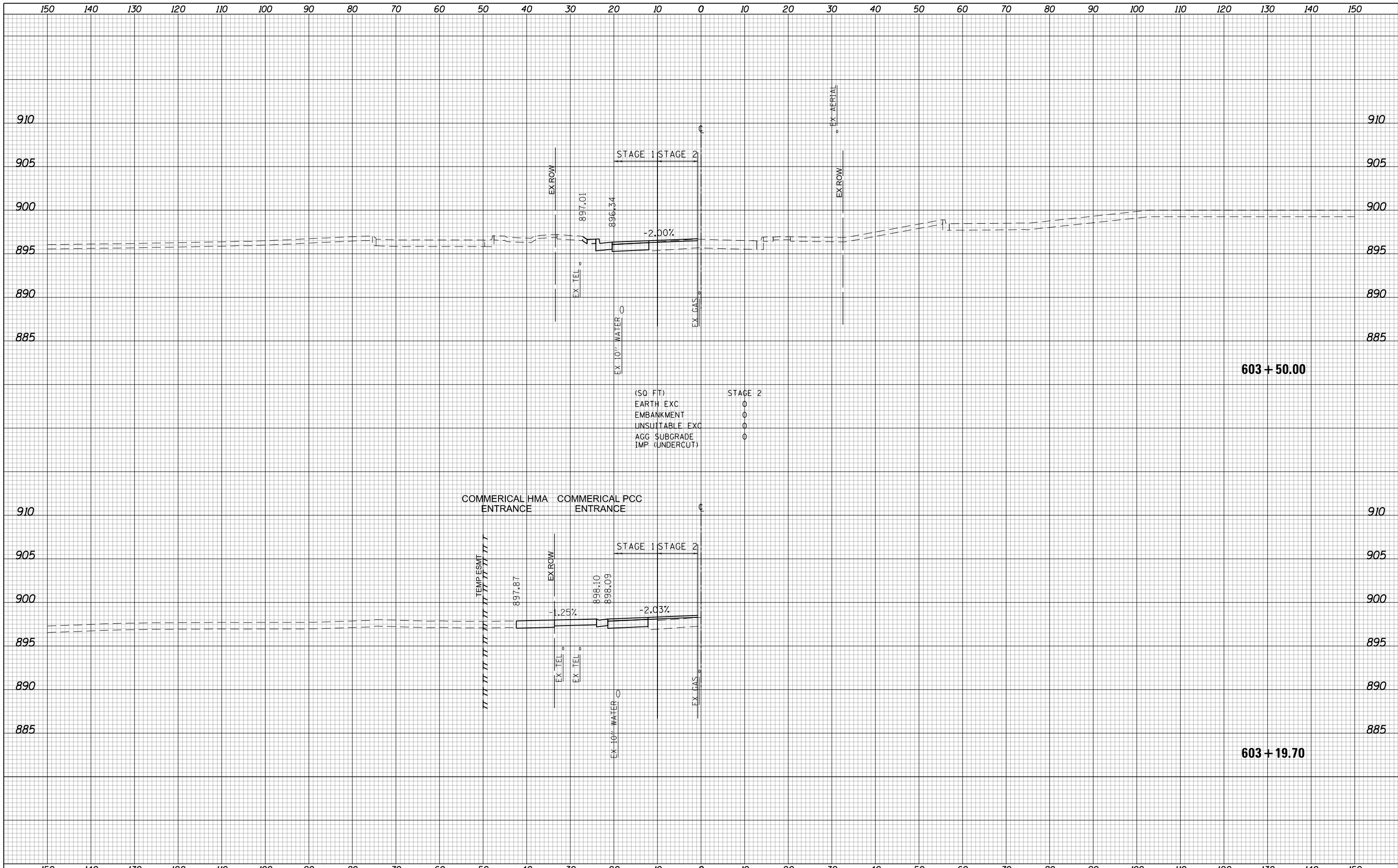
**STATE OF ILLINOIS
 DEPARTMENT OF TRANSPORTATION**

**CRYSTAL LAKE ROAD
 STAGE 2 CROSS SECTIONS**
 SCALE: 10 H: 5 V SHEET 1719 OF 1751 SHEETS STA. 602+50.00 TO STA. 602+50.00

FAP RTE	SECTION	COUNTY	TOTAL SHEETS	SHEET NO.
336	06-00329-01-PW	MCHENRY	1751	1719
CONTRACT NO.			61E53	
ILLINOIS FED. AID PROJECT				



150	140	130	120	110	100	90	80	70	60	50	40	30	20	10	0	10	20	30	40	50	60	70	80	90	100	110	120	130	140	150
USER NAME = btwegner			DESIGNED - WBL	REVISIED -	STATE OF ILLINOIS DEPARTMENT OF TRANSPORTATION													CRYSTAL LAKE ROAD STAGE 2 CROSS SECTIONS			FAP RTE	SECTION	COUNTY	TOTAL SHEETS	SHEET NO.					
DRAWN - RLS			CHECKED - RCB	REVISIED -														336	06-00329-01-PW	MCHENRY	1751	1720								
PLOT SCALE = 20.0000' / in.			DATE - 4-26-2018	REVISIED -														SCALE: 10 H: 5 V			SHEET 1720 OF 1751 SHEETS		STA. 603+00.00 TO STA. 603+14.89		CONTRACT NO. 61E53					
PLOT DATE = 4/25/2018			DATE - 4-26-2018	REVISIED -														ILLINOIS FED. AID PROJECT												



(50 FT)
 EARTH EXC
 EMBANKMENT
 UNSUITABLE EXC
 AGG SUBGRADE
 IMP (UNDERCUT)

COMMERICAL HMA ENTRANCE
 COMMERICAL PCC ENTRANCE

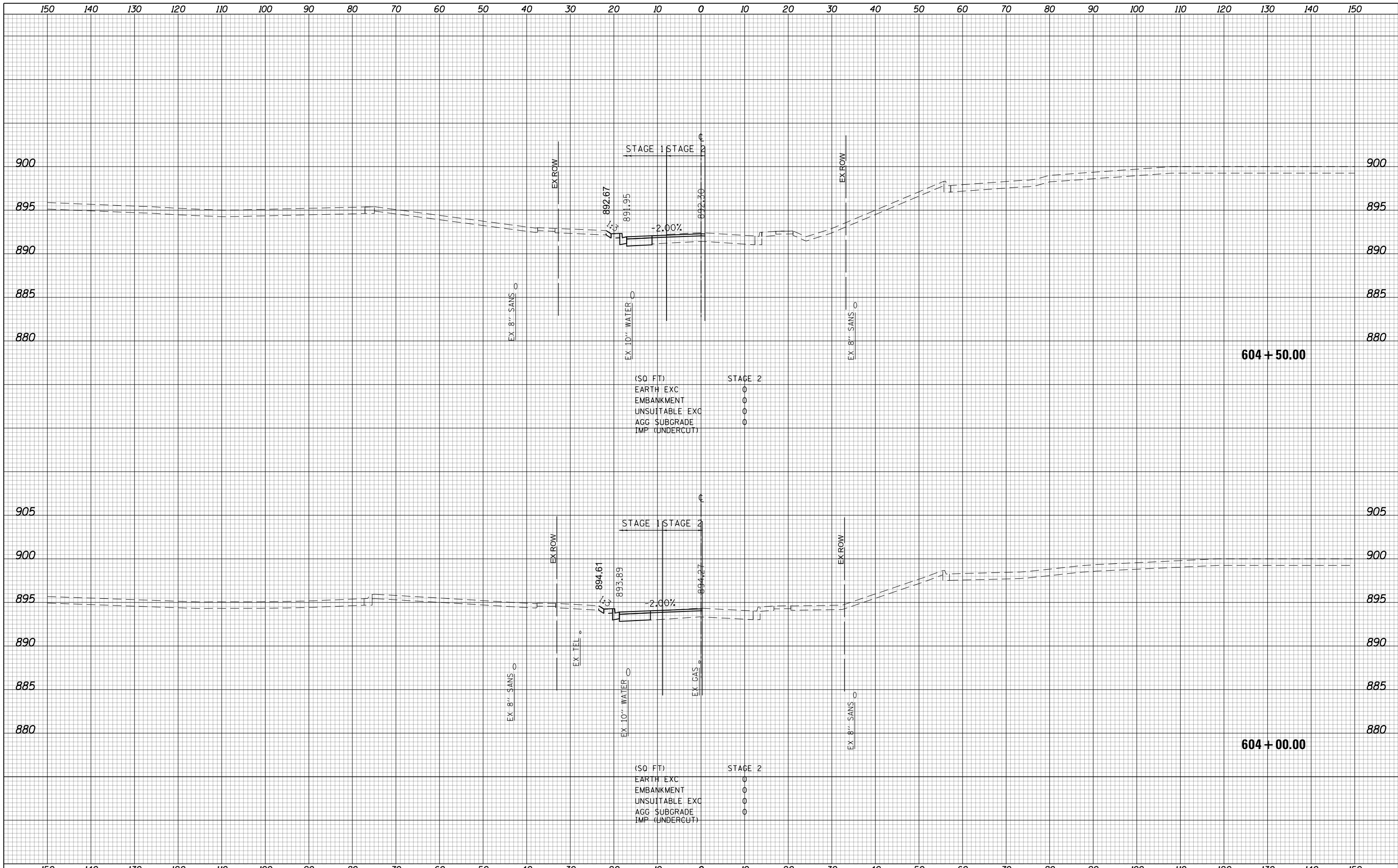
USER NAME = btwegner	DESIGNED - WBL	REVISED -
	DRAWN - RLS	REVISED -
PLOT SCALE = 20.0000' / in.	CHECKED - RCB	REVISED -
PLOT DATE = 4/25/2018	DATE - 4-26-2018	REVISED -

**STATE OF ILLINOIS
 DEPARTMENT OF TRANSPORTATION**

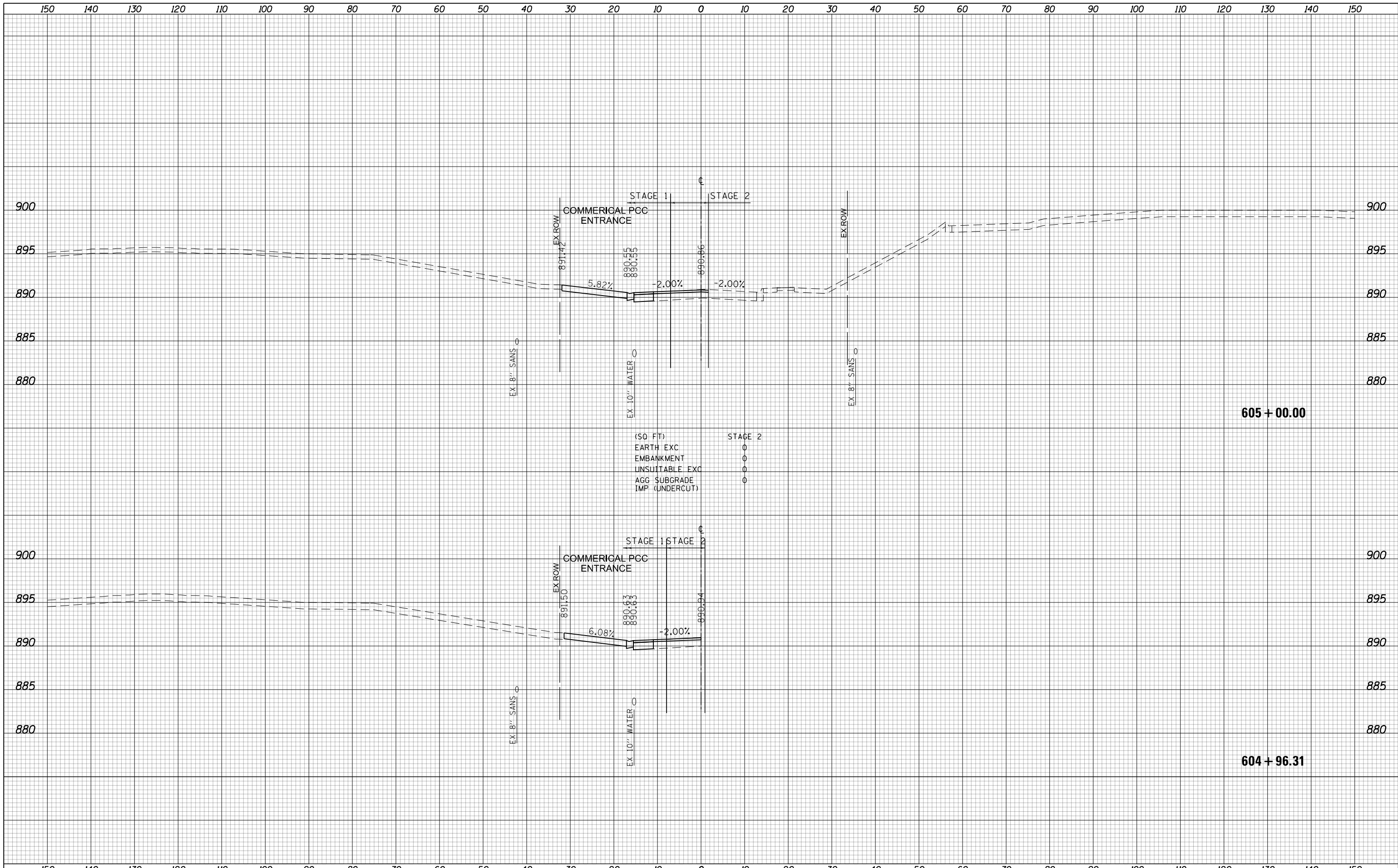
**CRYSTAL LAKE ROAD
 STAGE 2 CROSS SECTIONS**
 SCALE: 10 H: 5 V SHEET 1721 OF 1751 SHEETS STA. 603+19.70 TO STA. 603+50.00

FAP RTE	SECTION	COUNTY	TOTAL SHEETS	SHEET NO.
336	06-00329-01-PW	MCHENRY	1751	1721
CONTRACT NO. 61E53			ILLINOIS FED. AID PROJECT	





USER NAME = btwegner	DESIGNED - WBL	REVISED -	STATE OF ILLINOIS DEPARTMENT OF TRANSPORTATION	CRYSTAL LAKE ROAD STAGE 2 CROSS SECTIONS		FAP RTE	SECTION	COUNTY	TOTAL SHEETS	SHEET NO.
PLOT SCALE = 20.0000' / in.	DRAWN - RLS	REVISED -				336	06-00329-01-PW	MCHENRY	1751	1722
PLOT DATE = 4/25/2018	CHECKED - RCB	REVISED -				CONTRACT NO. 61E53				
DATE - 4-26-2018			REVISED -		SCALE: 10 H: 5 V		SHEET 1722 OF 1751 SHEETS		STA. 604+00.00 TO STA. 604+50.00	
ILLINOIS FED. AID PROJECT										



(SQ FT)
 EARTH EXC 0
 EMBANKMENT 0
 UNSUITABLE EXC 0
 AGG SUBGRADE 0
 IMP (UNDERCUT) 0



USER NAME = btwegner	DESIGNED - WBL	REVISED -
	DRAWN - RLS	REVISED -
PLOT SCALE = 20.0000' / in.	CHECKED - RCB	REVISED -
PLOT DATE = 4/25/2018	DATE - 4-26-2018	REVISED -

**STATE OF ILLINOIS
 DEPARTMENT OF TRANSPORTATION**

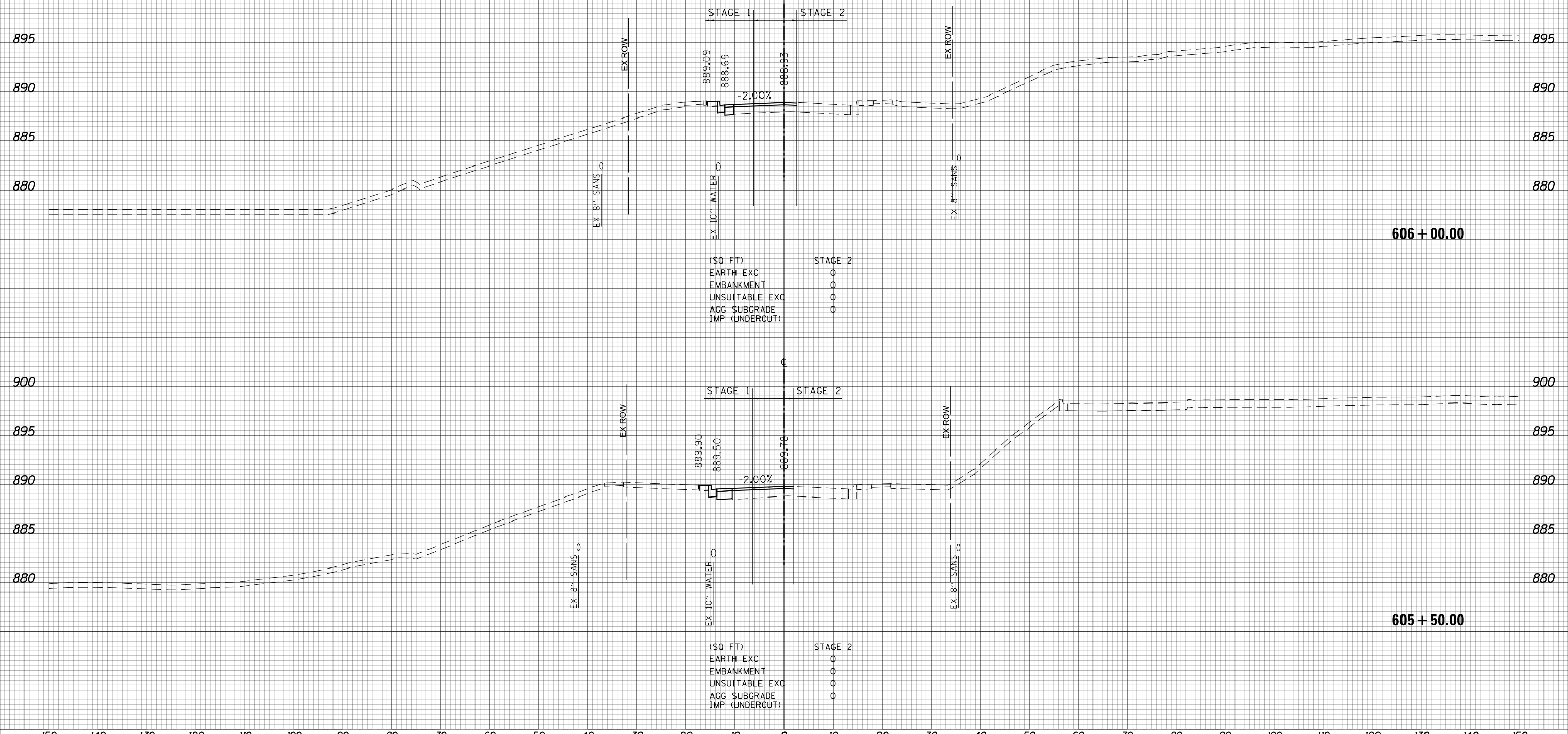
**CRYSTAL LAKE ROAD
 STAGE 2 CROSS SECTIONS**
 SCALE: 10 H: 5 V SHEET 1723 OF 1751 SHEETS STA. 604+96.31 TO STA. 605+00.00

FAP RTE	SECTION	COUNTY	TOTAL SHEETS	SHEET NO.
336	06-00329-01-PW	MCHENRY	1751	1723
			CONTRACT NO. 61E53	

605 + 00.00

604 + 96.31

150 140 130 120 110 100 90 80 70 60 50 40 30 20 10 0 10 20 30 40 50 60 70 80 90 100 110 120 130 140 150



(SQ FT)

STAGE 2	0
EARTH EXC	0
EMBANKMENT	0
UNSUITABLE EXC	0
AGG SUBGRADE	0
IMP (UNDERCUT)	0

(SQ FT)

STAGE 2	0
EARTH EXC	0
EMBANKMENT	0
UNSUITABLE EXC	0
AGG SUBGRADE	0
IMP (UNDERCUT)	0



USER NAME = btwegner	DESIGNED - WBL	REVISED -
	DRAWN - RLS	REVISED -
PLOT SCALE = 20.0000' / in.	CHECKED - RCB	REVISED -
PLOT DATE = 4/25/2018	DATE - 4-26-2018	REVISED -

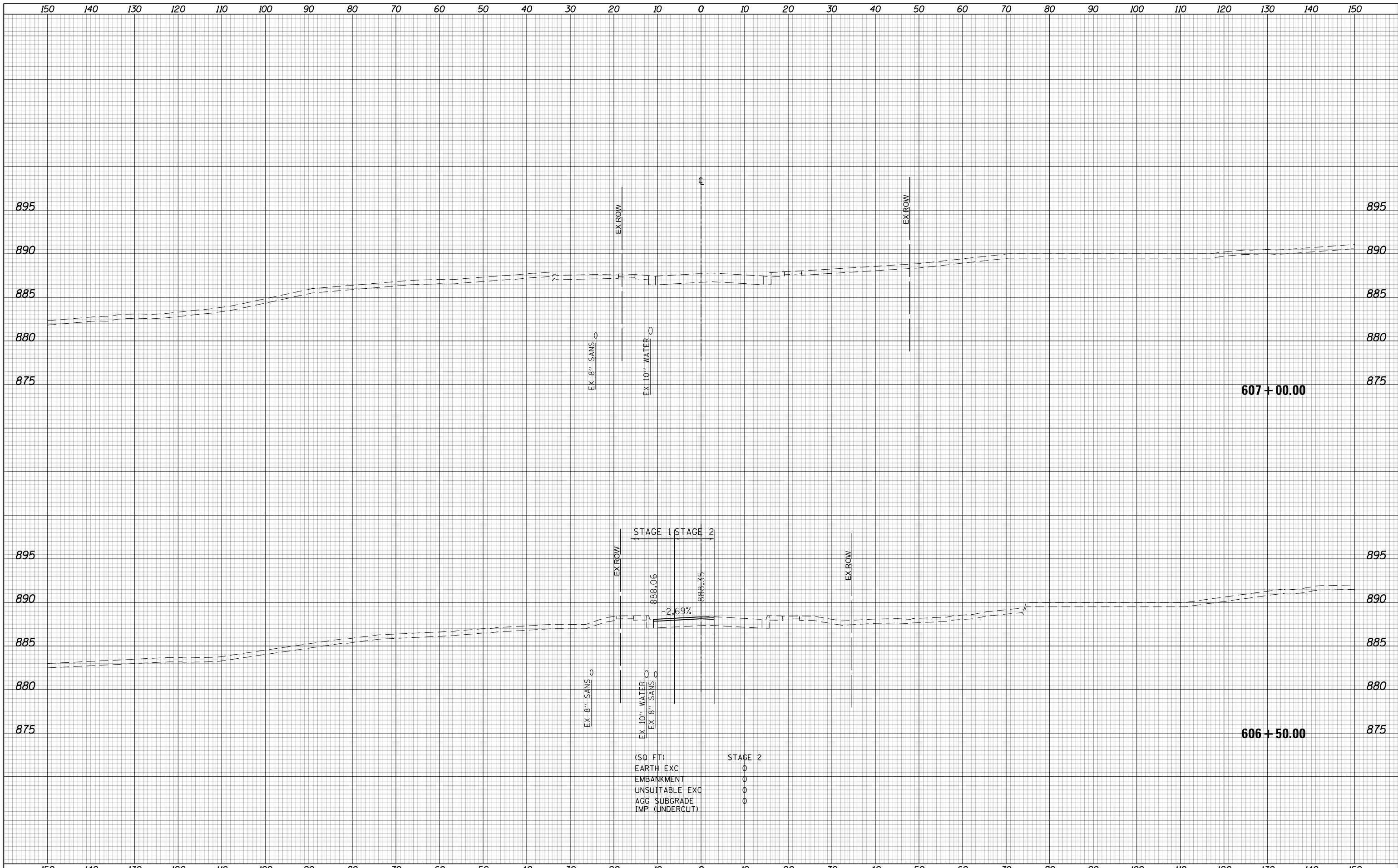
**STATE OF ILLINOIS
DEPARTMENT OF TRANSPORTATION**

**CRYSTAL LAKE ROAD
STAGE 2 CROSS SECTIONS**

SCALE: 10 H: 5 V SHEET 1724 OF 1751 SHEETS STA. 605+50.00 TO STA. 606+00.00

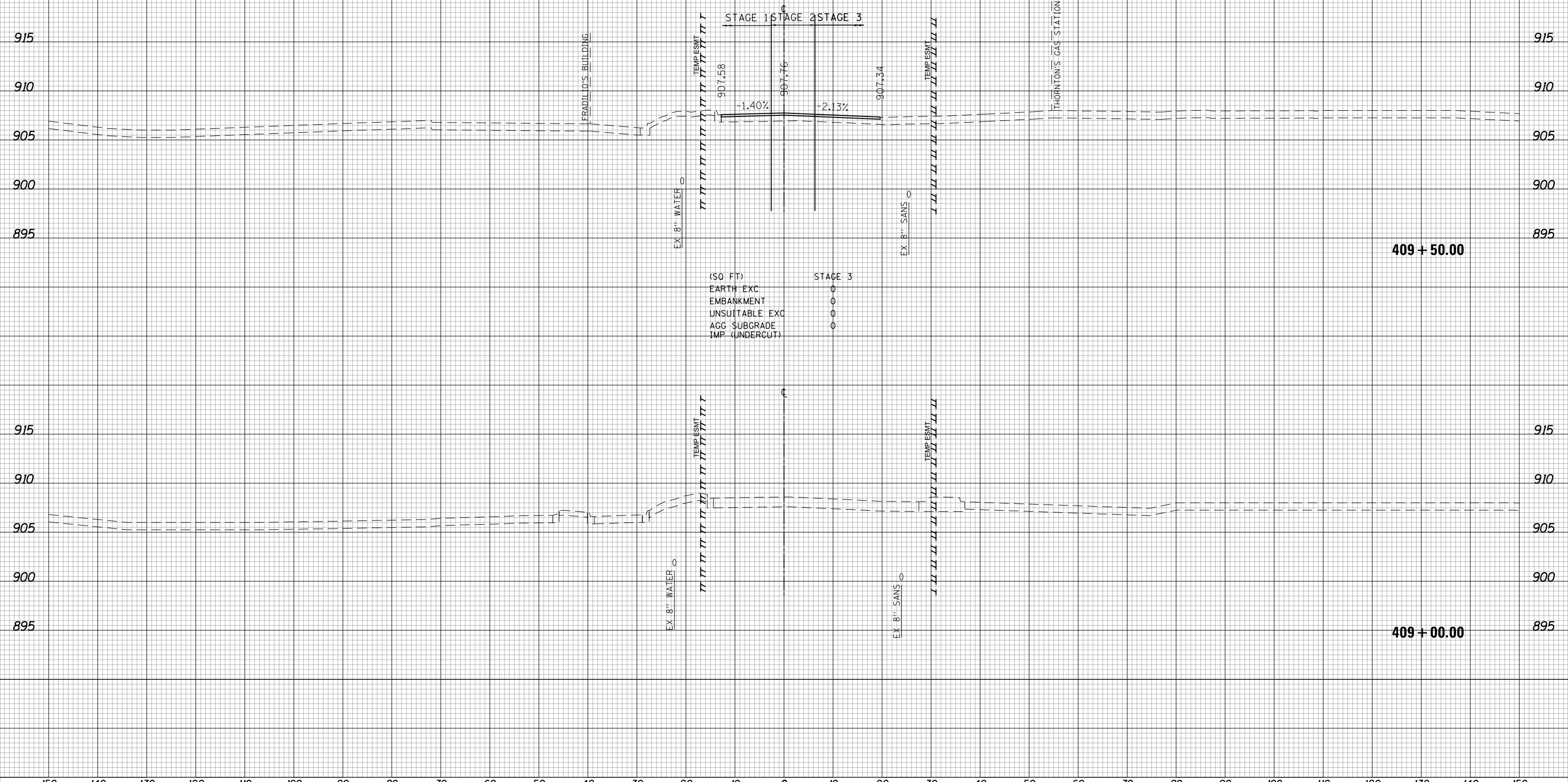
FAP RTE	SECTION	COUNTY	TOTAL SHEETS	SHEET NO.
336	06-00329-01-PW	MCHENRY	1751	1724
			CONTRACT NO. 61E53	

ILLINOIS FED. AID PROJECT



USER NAME = btwegner	DESIGNED - WBL	REVISED -	STATE OF ILLINOIS DEPARTMENT OF TRANSPORTATION	CRYSTAL LAKE ROAD STAGE 2 CROSS SECTIONS		FAP RTE	SECTION	COUNTY	TOTAL SHEETS	SHEET NO.
PLOT SCALE = 20.0000' / in.	DRAWN - RLS	REVISED -				336	06-00329-01-PW	MCHENRY	1751	1725
PLOT DATE = 4/25/2018	CHECKED - RCB	REVISED -				CONTRACT NO. 61E53		ILLINOIS FED. AID PROJECT		
DATE - 4-26-2018			REVISED -	SCALE: 10 H: 5 V		SHEET 1725 OF 1751 SHEETS		STA. 606+50.00 TO STA. 607+00.00		

150 140 130 120 110 100 90 80 70 60 50 40 30 20 10 0 10 20 30 40 50 60 70 80 90 100 110 120 130 140 150



(SQ FT)
 EARTH EXC
 EMBANKMENT
 UNSUITABLE EXC
 AGG. SUBGRADE
 IMP. (UNDERCUT)



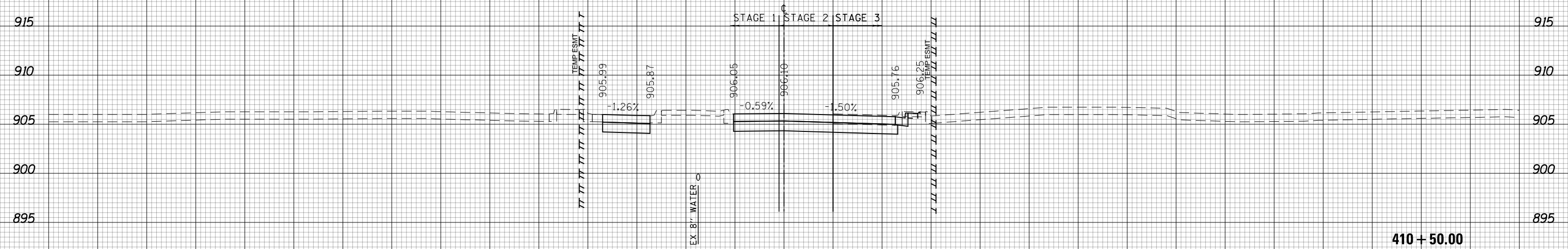
USER NAME = btwegner	DESIGNED - WBL	REVISED -
	DRAWN - RLS	REVISED -
PLOT SCALE = 20.0000' / in.	CHECKED - RCB	REVISED -
PLOT DATE = 4/25/2018	DATE - 4-26-2018	REVISED -

**STATE OF ILLINOIS
 DEPARTMENT OF TRANSPORTATION**

**CRYSTAL LAKE ROAD
 STAGE 3 CROSS SECTIONS**
 SCALE: 10 H: 5 V SHEET 1726 OF 1751 SHEETS STA. 409+00.00 TO STA. 409+50.00

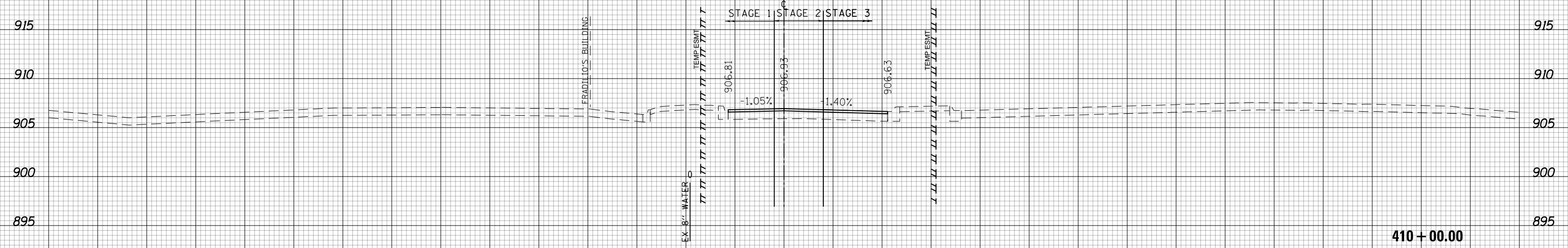
FAP RTE	SECTION	COUNTY	TOTAL SHEETS	SHEET NO.
336	06-00329-01-PW	MCHENRY	1751	1726
CONTRACT NO. 61E53			ILLINOIS FED. AID PROJECT	

150 140 130 120 110 100 90 80 70 60 50 40 30 20 10 0 10 20 30 40 50 60 70 80 90 100 110 120 130 140 150



(SQ FT) STAGE 3

EARTH EXC	13.11
EMBANKMENT	0
UNSUITABLE EXC	1.81
AGG SUBGRADE	0
IMP (UNDERCUT)	0



(SQ FT) STAGE 3

EARTH EXC	0
EMBANKMENT	0
UNSUITABLE EXC	0
AGG SUBGRADE	0
IMP (UNDERCUT)	0

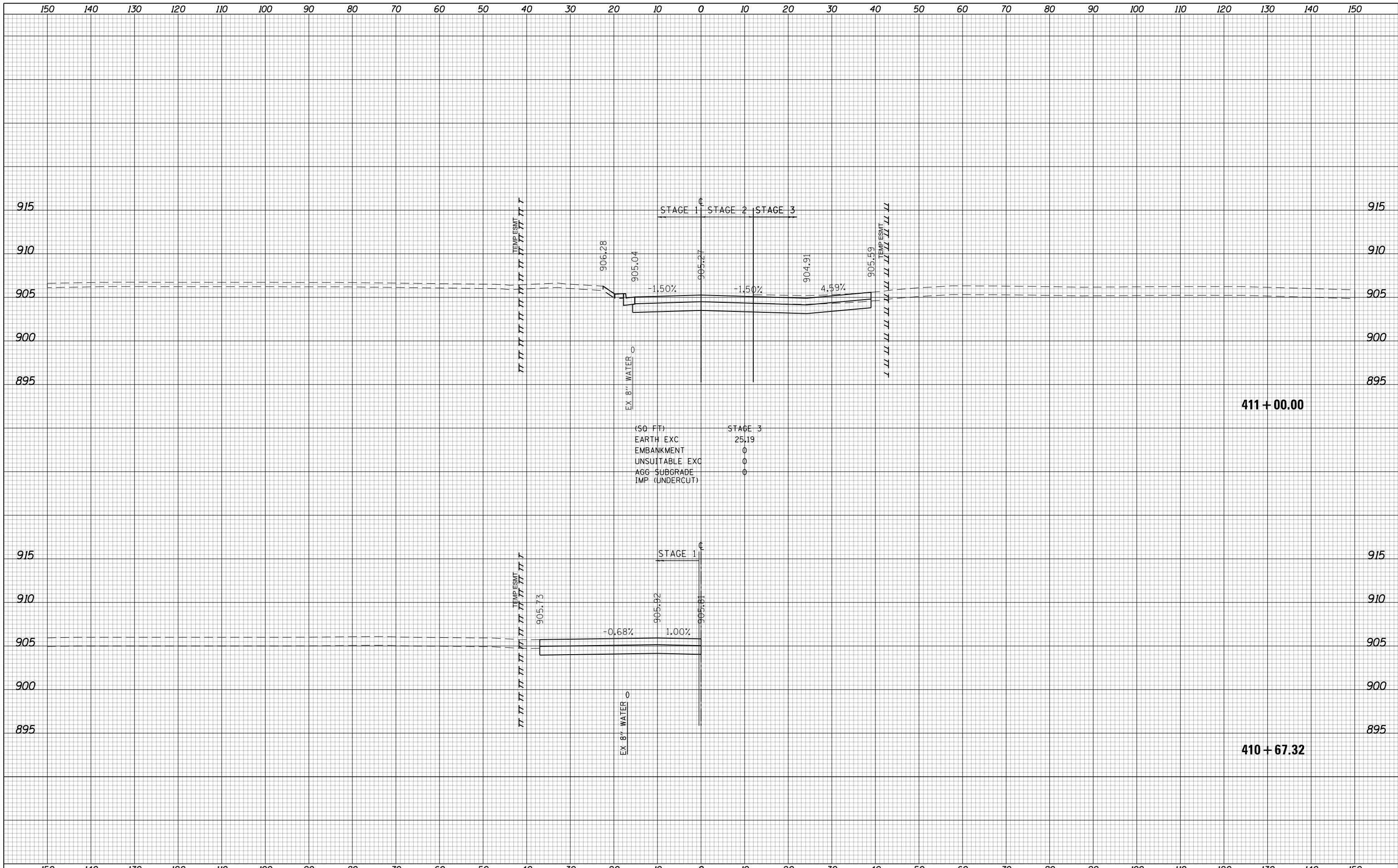


USER NAME = btwegner	DESIGNED - WBL	REVISED -
	DRAWN - RLS	REVISED -
PLOT SCALE = 20.0000' / in.	CHECKED - RCB	REVISED -
PLOT DATE = 4/25/2018	DATE - 4-26-2018	REVISED -

STATE OF ILLINOIS
DEPARTMENT OF TRANSPORTATION

CRYSTAL LAKE ROAD
STAGE 3 CROSS SECTIONS
SCALE: 10 H: 5 V SHEET 1727 OF 1751 SHEETS STA. 410+00.00 TO STA. 410+50.00

FAP RTE	SECTION	COUNTY	TOTAL SHEETS	SHEET NO.
336	06-00329-01-PW	MCHENRY	1751	1727
CONTRACT NO.			61E53	
ILLINOIS FED. AID PROJECT				



(SQ FT)

EARTH EXC	25.19
EMBANKMENT	0
UNSUITABLE EXC	0
AGG. SUBGRADE	0
IMP. (UNDERCUT)	0

USER NAME = btwegner	DESIGNED - WBL	REVISED -
	DRAWN - RLS	REVISED -
PLOT SCALE = 20.0000' / in.	CHECKED - RCB	REVISED -
PLOT DATE = 4/25/2018	DATE - 4-26-2018	REVISED -


STATE OF ILLINOIS
DEPARTMENT OF TRANSPORTATION

CRYSTAL LAKE ROAD
STAGE 3 CROSS SECTIONS

SCALE: 10 H: 5 V SHEET 1728 OF 1751 SHEETS STA. 410+67.32 TO STA. 411+00.00

FAP RTE	SECTION	COUNTY	TOTAL SHEETS	SHEET NO.
336	06-00329-01-PW	MCHENRY	1751	1728
CONTRACT NO.			61E53	
ILLINOIS FED. AID PROJECT				





(SQ FT)

STAGE 3	0
EARTH EXC	0
EMBANKMENT	0
UNSUITABLE EXC	0
AGG SUBGRADE	0
IMP (UNDERCUT)	0

(SQ FT)

STAGE 3	45.48
EARTH EXC	2.92
EMBANKMENT	14.72
UNSUITABLE EXC	0
AGG SUBGRADE	0
IMP (UNDERCUT)	0

USER NAME = btwegner	DESIGNED - WBL	REVISED -
	DRAWN - RLS	REVISED -
PLOT SCALE = 20.0000' / in.	CHECKED - RCB	REVISED -
PLOT DATE = 4/25/2018	DATE - 4-26-2018	REVISED -

**STATE OF ILLINOIS
DEPARTMENT OF TRANSPORTATION**

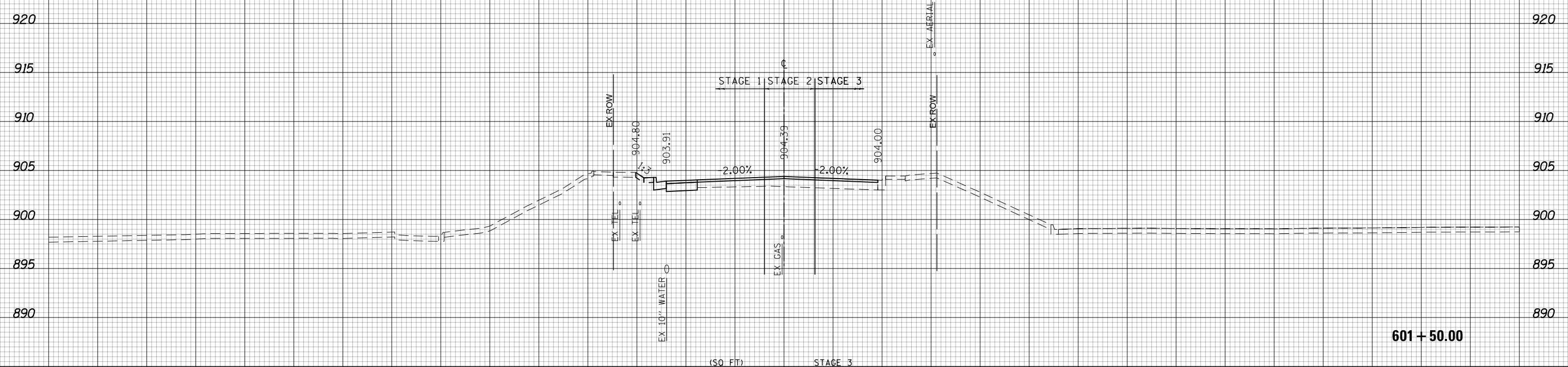
**CRYSTAL LAKE ROAD
STAGE 3 CROSS SECTIONS**

SCALE: 10 H: 5 V SHEET 1729 OF 1751 SHEETS STA. 600+50.00 TO STA. 601+00.00

FAP RTE	SECTION	COUNTY	TOTAL SHEETS	SHEET NO.
336	06-00329-01-PW	MCHENRY	1751	1729
			CONTRACT NO. 61E53	

ILLINOIS FED. AID PROJECT

150 140 130 120 110 100 90 80 70 60 50 40 30 20 10 0 10 20 30 40 50 60 70 80 90 100 110 120 130 140 150



(50 FT)
 EARTH EXC
 EMBANKMENT
 UNSUITABLE EXC
 AGG SUBGRADE
 IMP (UNDERCUT)

601 + 50.00



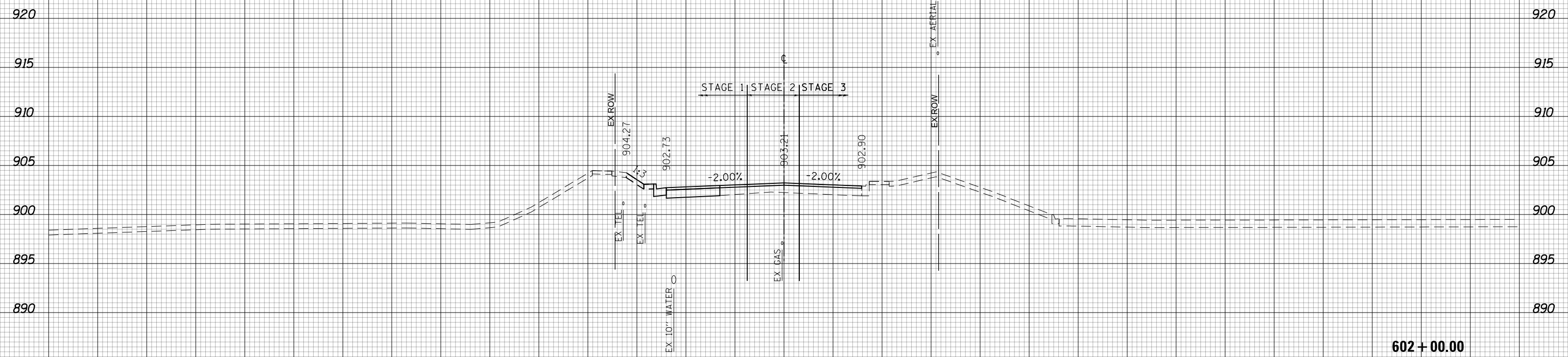
USER NAME = btwegner	DESIGNED - WBL	REVISED -
	DRAWN - RLS	REVISED -
PLOT SCALE = 20.0000' / in.	CHECKED - RCB	REVISED -
PLOT DATE = 4/25/2018	DATE - 4-26-2018	REVISED -

STATE OF ILLINOIS
 DEPARTMENT OF TRANSPORTATION

CRYSTAL LAKE ROAD
 STAGE 3 CROSS SECTIONS
 SCALE: 10 H: 5 V SHEET 1730 OF 1751 SHEETS STA. 601+50.00 TO STA. 601+50.00

FAP RTE	SECTION	COUNTY	TOTAL SHEETS	SHEET NO.
336	06-00329-01-PW	MCHENRY	1751	1730
CONTRACT NO.			61E53	
ILLINOIS FED. AID PROJECT				

150 140 130 120 110 100 90 80 70 60 50 40 30 20 10 0 10 20 30 40 50 60 70 80 90 100 110 120 130 140 150



(SQ. FT)	STAGE 3
EARTH EXC	0
EMBANKMENT	0
UNSUITABLE EXC	0
AGG. SUBGRADE	0
IMP. (UNDERCUT)	0

602 + 00.00



USER NAME = btwegner	DESIGNED - WBL	REVISED -
	DRAWN - RLS	REVISED -
PLOT SCALE = 20.0000' / in.	CHECKED - RCB	REVISED -
PLOT DATE = 4/25/2018	DATE - 4-26-2018	REVISED -

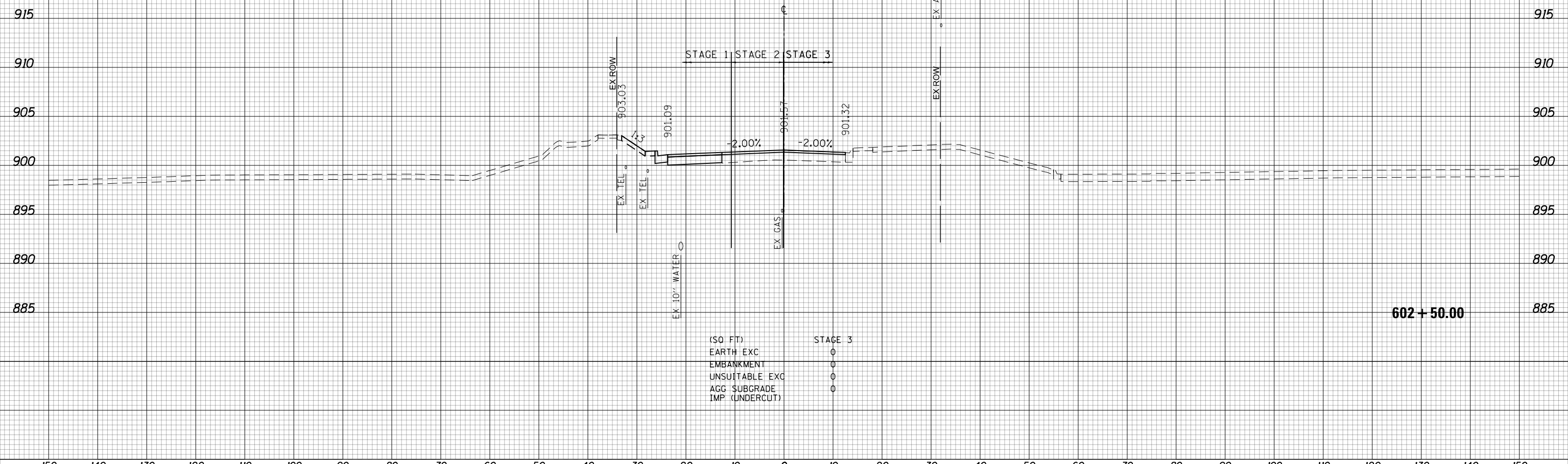
STATE OF ILLINOIS
DEPARTMENT OF TRANSPORTATION

CRYSTAL LAKE ROAD
STAGE 3 CROSS SECTIONS
SCALE: 10 H: 5 V SHEET 1731 OF 1751 SHEETS STA. 602+00.00 TO STA. 602+00.00

FAP RTE	SECTION	COUNTY	TOTAL SHEETS	SHEET NO.
336	06-00329-01-PW	MCHENRY	1751	1731
CONTRACT NO.			61E53	

ILLINOIS FED. AID PROJECT

150 140 130 120 110 100 90 80 70 60 50 40 30 20 10 0 10 20 30 40 50 60 70 80 90 100 110 120 130 140 150



(SQ FT)	STAGE 3
EARTH EXC	0
EMBANKMENT	0
UNSUITABLE EXC	0
AGG SUBGRADE	0
IMP (UNDERCUT)	0

602+50.00



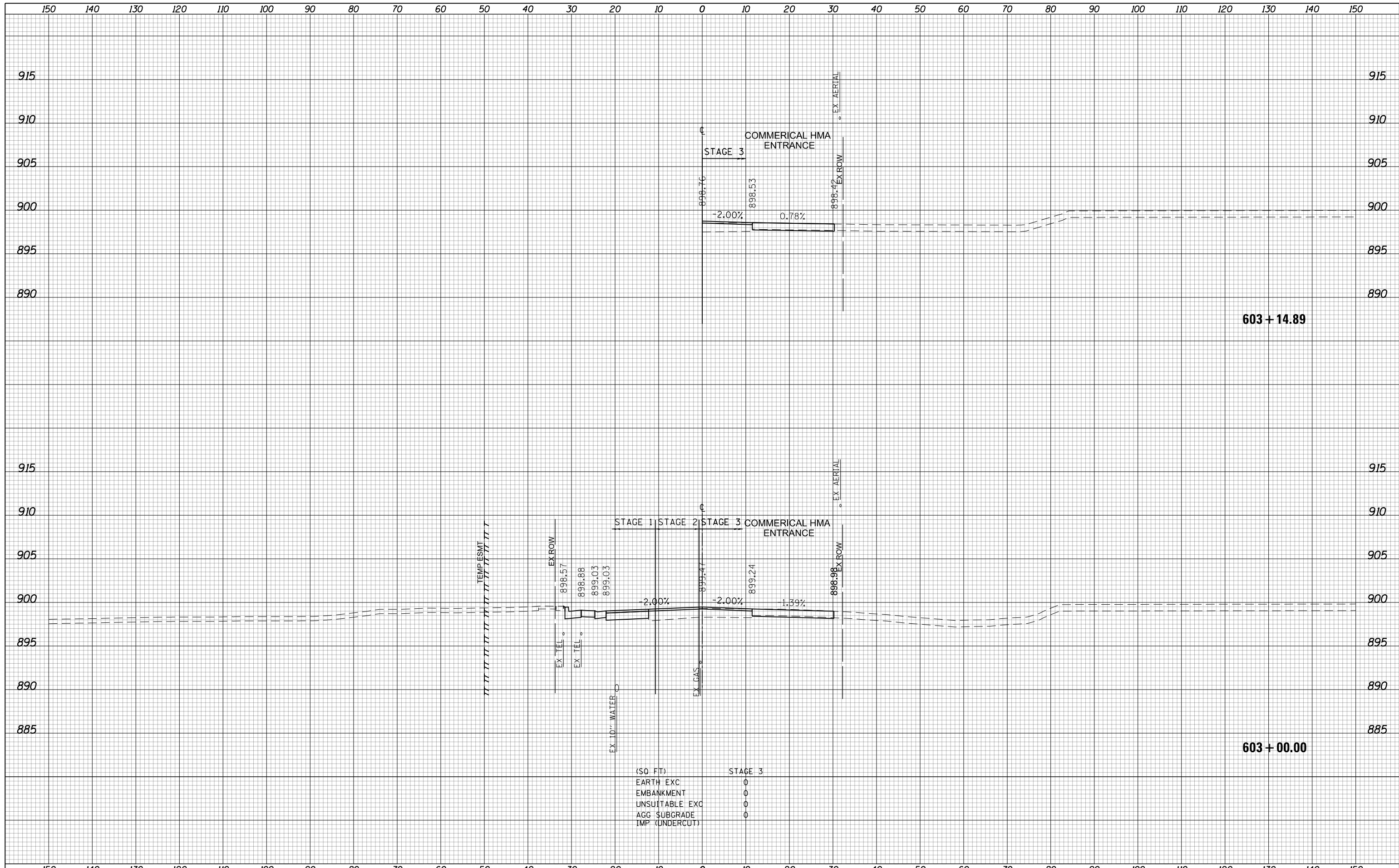
USER NAME = btwegner	DESIGNED - WBL	REVISED -
	DRAWN - RLS	REVISED -
PLOT SCALE = 20.0000' / in.	CHECKED - RCB	REVISED -
PLOT DATE = 4/25/2018	DATE - 4-26-2018	REVISED -

STATE OF ILLINOIS
DEPARTMENT OF TRANSPORTATION

CRYSTAL LAKE ROAD
STAGE 3 CROSS SECTIONS
SCALE: 10 H: 5 V SHEET 1732 OF 1751 SHEETS STA. 602+50.00 TO STA. 602+50.00

FAP RTE	SECTION	COUNTY	TOTAL SHEETS	SHEET NO.
336	06-00329-01-PW	MCHENRY	1751	1732
CONTRACT NO.			61E53	

ILLINOIS FED. AID PROJECT



STATE OF ILLINOIS
DEPARTMENT OF TRANSPORTATION

CRYSTAL LAKE ROAD
STAGE 3 CROSS SECTIONS

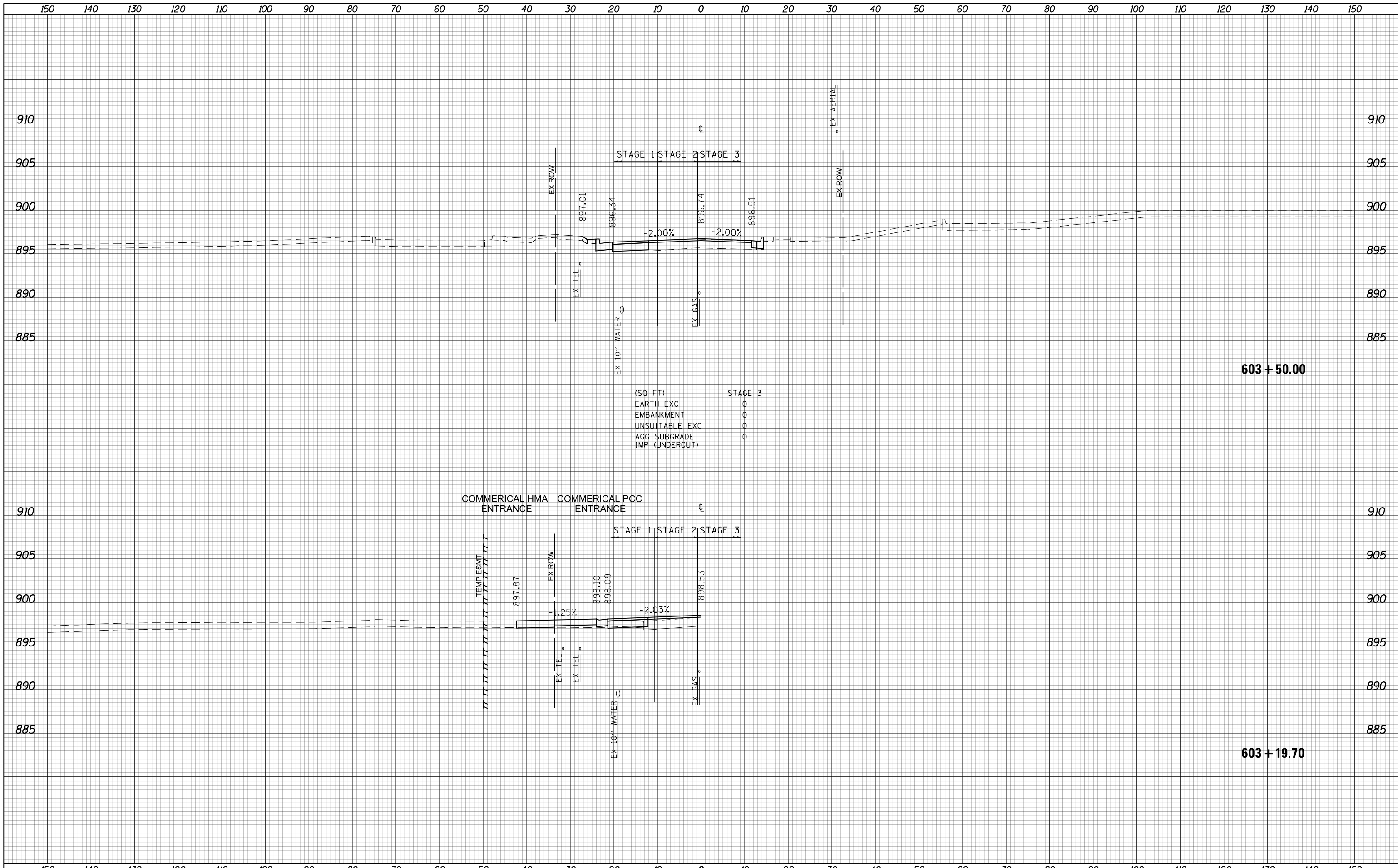
USER NAME = btwegner	DESIGNED - WBL	REVISED -
	DRAWN - RLS	REVISED -
PLOT SCALE = 20.0000' / in.	CHECKED - RCB	REVISED -
PLOT DATE = 4/25/2018	DATE - 4-26-2018	REVISED -

(SQ FT)	STAGE 3
EARTH EXC	0
EMBANKMENT	0
UNSUITABLE EXC	0
AGG SUBGRADE	0
IMP (UNDERCUT)	0

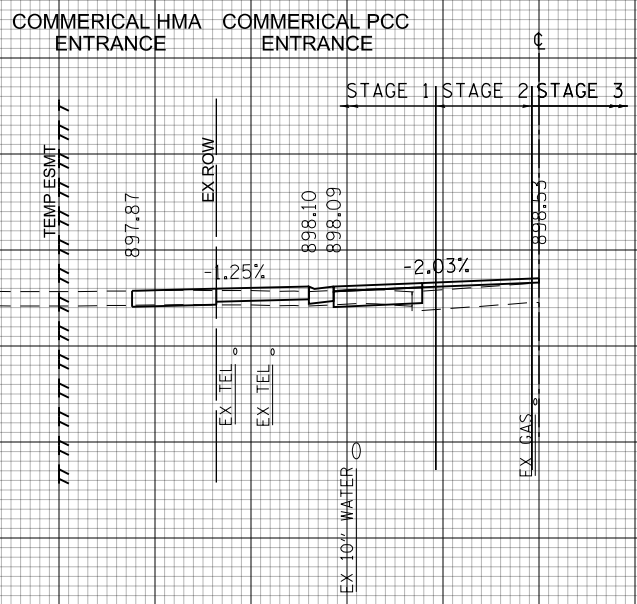
SCALE: 10 H: 5 V SHEET 1733 OF 1751 SHEETS STA. 603+00.00 TO STA. 603+14.89

FAP RTE	SECTION	COUNTY	TOTAL SHEETS	SHEET NO.
336	06-00329-01-PW	MCHENRY	1751	1733
			CONTRACT NO. 61E53	

ILLINOIS FED. AID PROJECT



(50 FT)
 EARTH EXC 0
 EMBANKMENT 0
 UNSUITABLE EXC 0
 AGG SUBGRADE 0
 IMP (UNDERCUT) 0



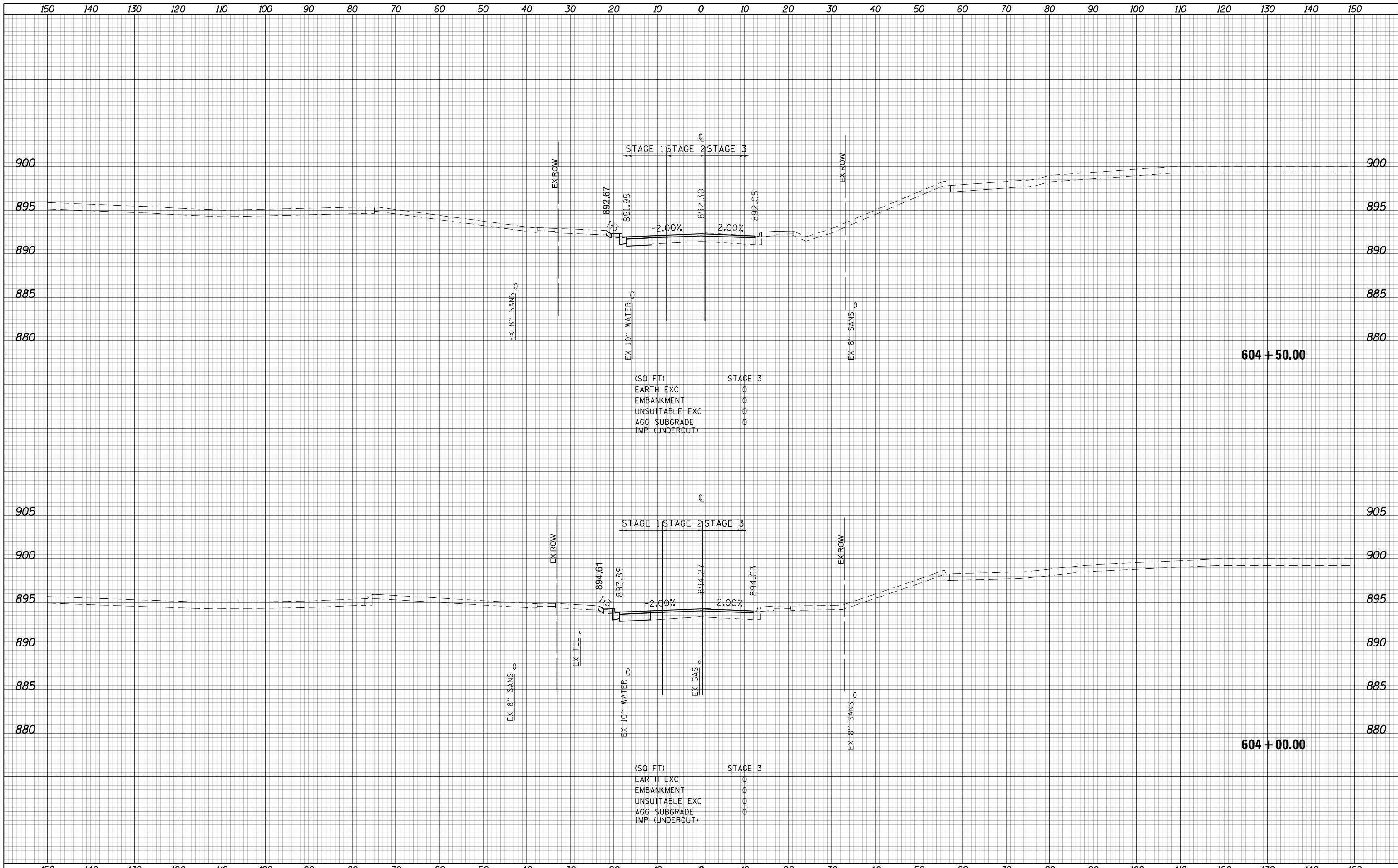
USER NAME = btwegner	DESIGNED - WBL	REVISED -
	DRAWN - RLS	REVISED -
PLOT SCALE = 20.0000' / in.	CHECKED - RCB	REVISED -
PLOT DATE = 4/25/2018	DATE - 4-26-2018	REVISED -

**STATE OF ILLINOIS
 DEPARTMENT OF TRANSPORTATION**

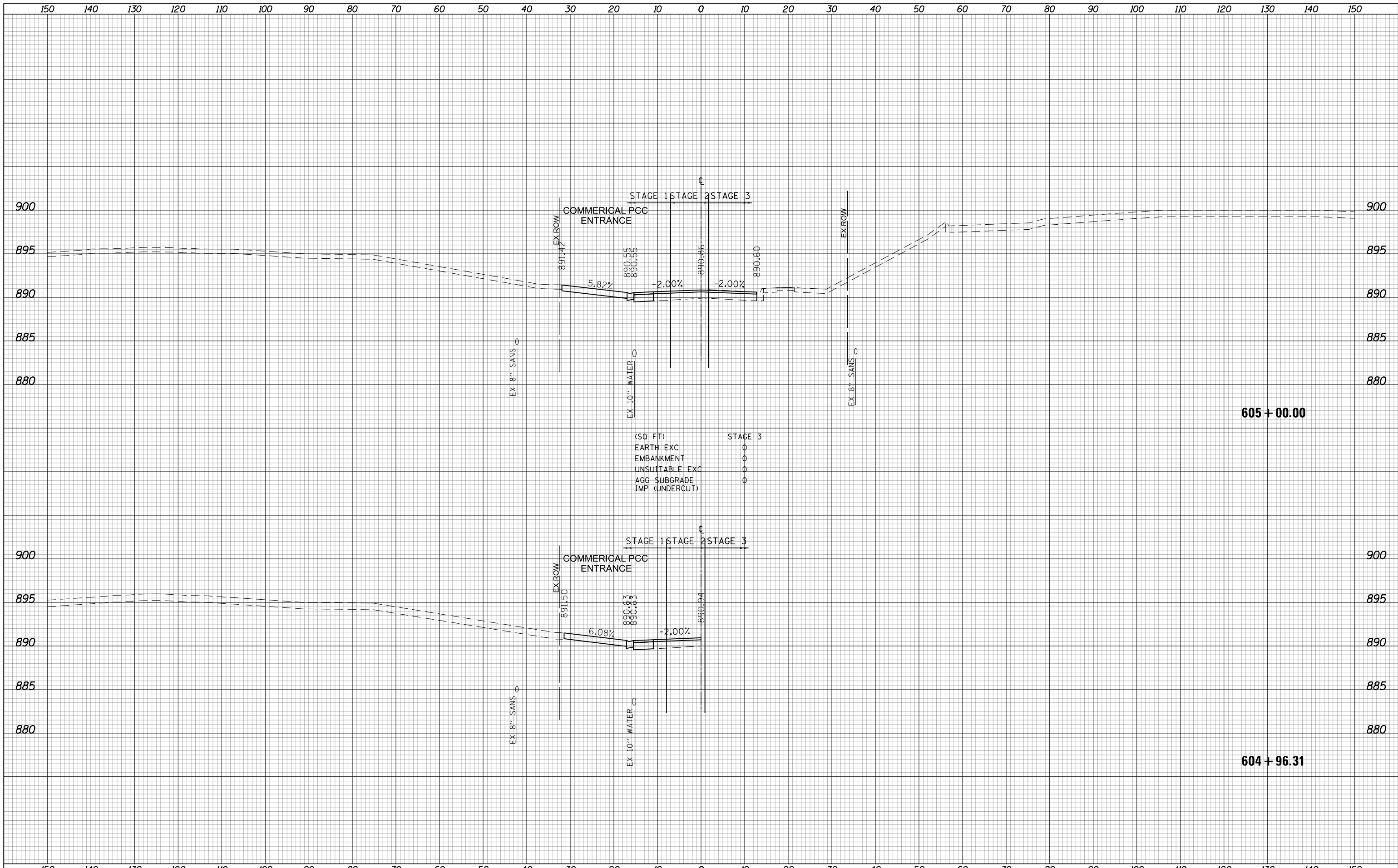
**CRYSTAL LAKE ROAD
 STAGE 3 CROSS SECTIONS**
 SCALE: 10 H: 5 V SHEET 1734 OF 1751 SHEETS STA. 603+19.70 TO STA. 603+50.00

FAP RTE	SECTION	COUNTY	TOTAL SHEETS	SHEET NO.
336	06-00329-01-PW	MCHENRY	1751	1734
CONTRACT NO. 61E53			ILLINOIS FED. AID PROJECT	





150	140	130	120	110	100	90	80	70	60	50	40	30	20	10	0	10	20	30	40	50	60	70	80	90	100	110	120	130	140	150									
USER NAME = btwegner DESIGNED - WBL DRAWN - RLS PLOT SCALE = 20.0000' / in. PLOT DATE = 4/25/2018												DESIGNED - WBL REVISIONS - RLS CHECKED - RCB DATE - 4-26-2018						REVISIONS - REVISIONS - REVISIONS - REVISIONS -						STATE OF ILLINOIS DEPARTMENT OF TRANSPORTATION						CRYSTAL LAKE ROAD STAGE 3 CROSS SECTIONS						FAP RTE 336 SECTION 06-00329-01-PW COUNTY MCHENRY CONTRACT NO. 61E53		TOTAL SHEETS 1751 SHEET NO. 1735	
SCALE: 10 H: 5 V																		SHEET 1735 OF 1751 SHEETS						STA. 604+00.00 TO STA. 604+50.00						ILLINOIS FED. AID PROJECT									

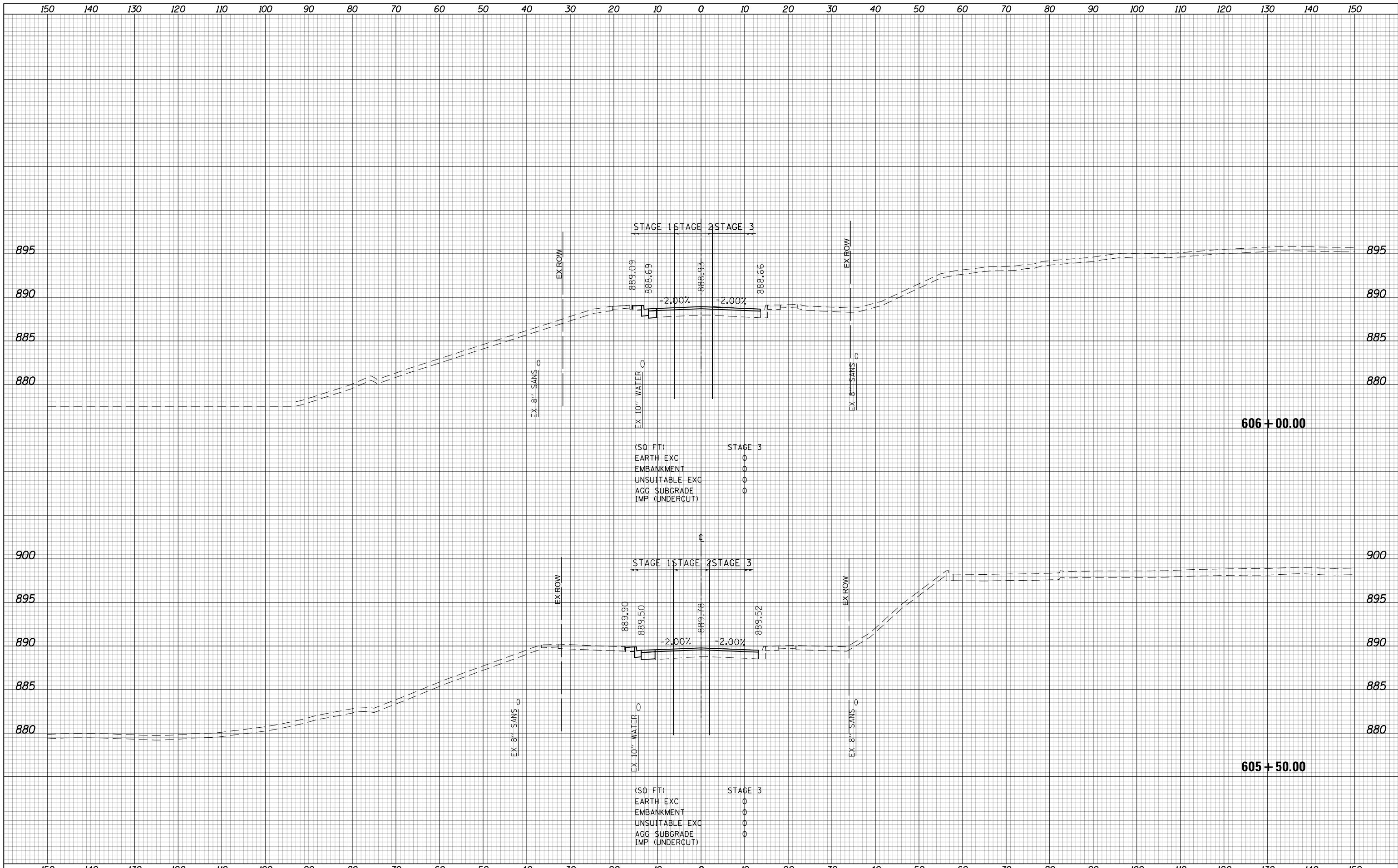


(SQ FT)

EARTH EXC	0
EMBANKMENT	0
UNSUITABLE EXC	0
AGG SUBGRADE	0
IMP (UNDERCUT)	0



USER NAME = btwegner	DESIGNED - WBL	REVISED -	STATE OF ILLINOIS DEPARTMENT OF TRANSPORTATION	CRYSTAL LAKE ROAD STAGE 3 CROSS SECTIONS		FAP RTE	SECTION	COUNTY	TOTAL SHEETS	SHEET NO.
PLOT SCALE = 20.0000' / in.	DRAWN - RLS	REVISED -				336	06-00329-01-PW	MCHENRY	1751	1736
PLOT DATE = 4/25/2018	CHECKED - RCB	REVISED -				CONTRACT NO. 61E53				
DATE - 4-26-2018			REVISIED -		SCALE: 10 H: 5 V	SHEET 1736 OF 1751 SHEETS		STA. 604+96.31 TO STA. 605+00.00		ILLINOIS FED. AID PROJECT



(SQ FT) STAGE 3

EARTH EXC	0
EMBANKMENT	0
UNSUITABLE EXC	0
AGG SUBGRADE	0
IMP (UNDERCUT)	0

(SQ FT) STAGE 3

EARTH EXC	0
EMBANKMENT	0
UNSUITABLE EXC	0
AGG SUBGRADE	0
IMP (UNDERCUT)	0



USER NAME = btwegner	DESIGNED - WBL	REVISED -
	DRAWN - RLS	REVISED -
PLOT SCALE = 20.0000' / in.	CHECKED - RCB	REVISED -
PLOT DATE = 4/25/2018	DATE - 4-26-2018	REVISED -

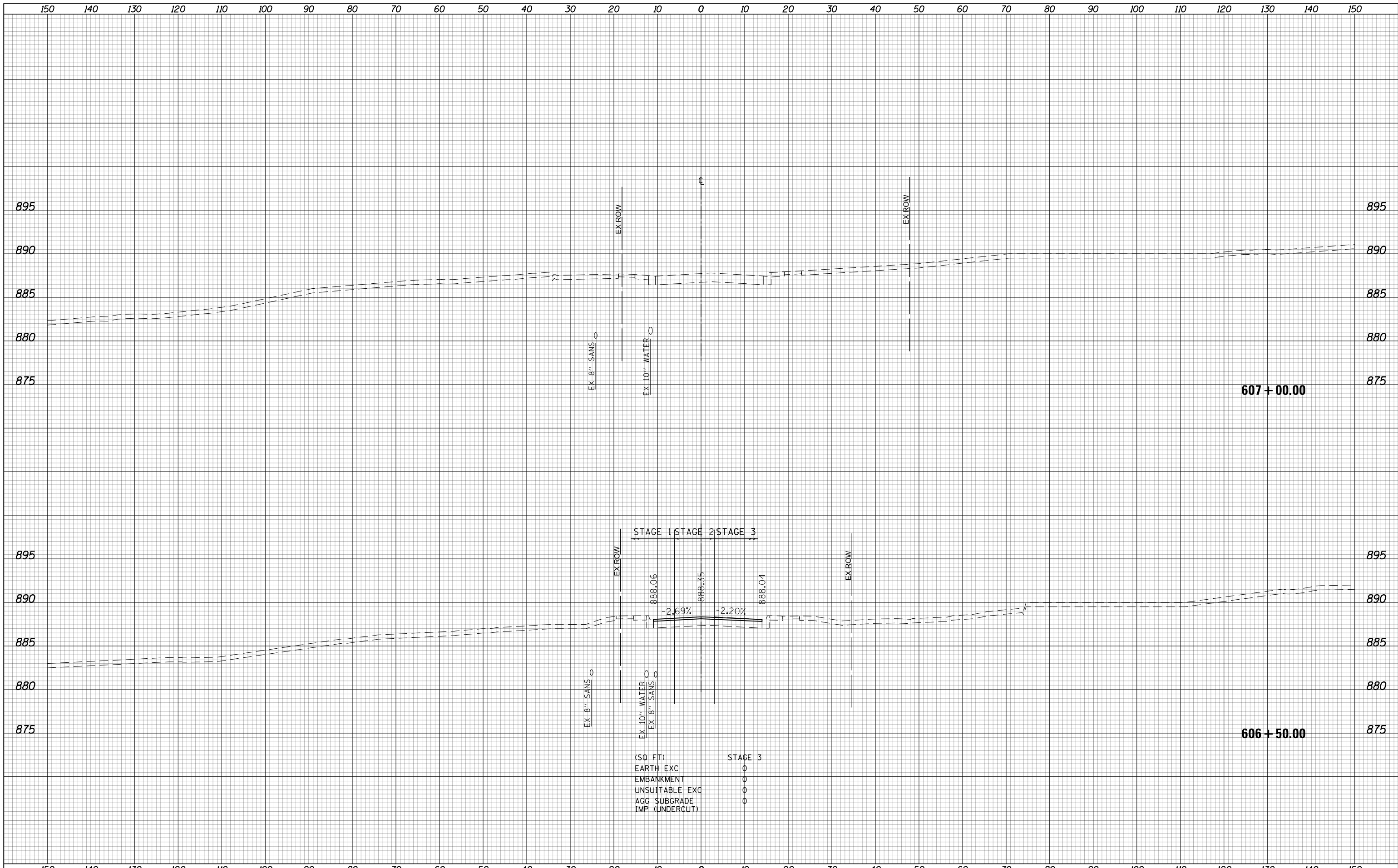
**STATE OF ILLINOIS
DEPARTMENT OF TRANSPORTATION**

**CRYSTAL LAKE ROAD
STAGE 3 CROSS SECTIONS**

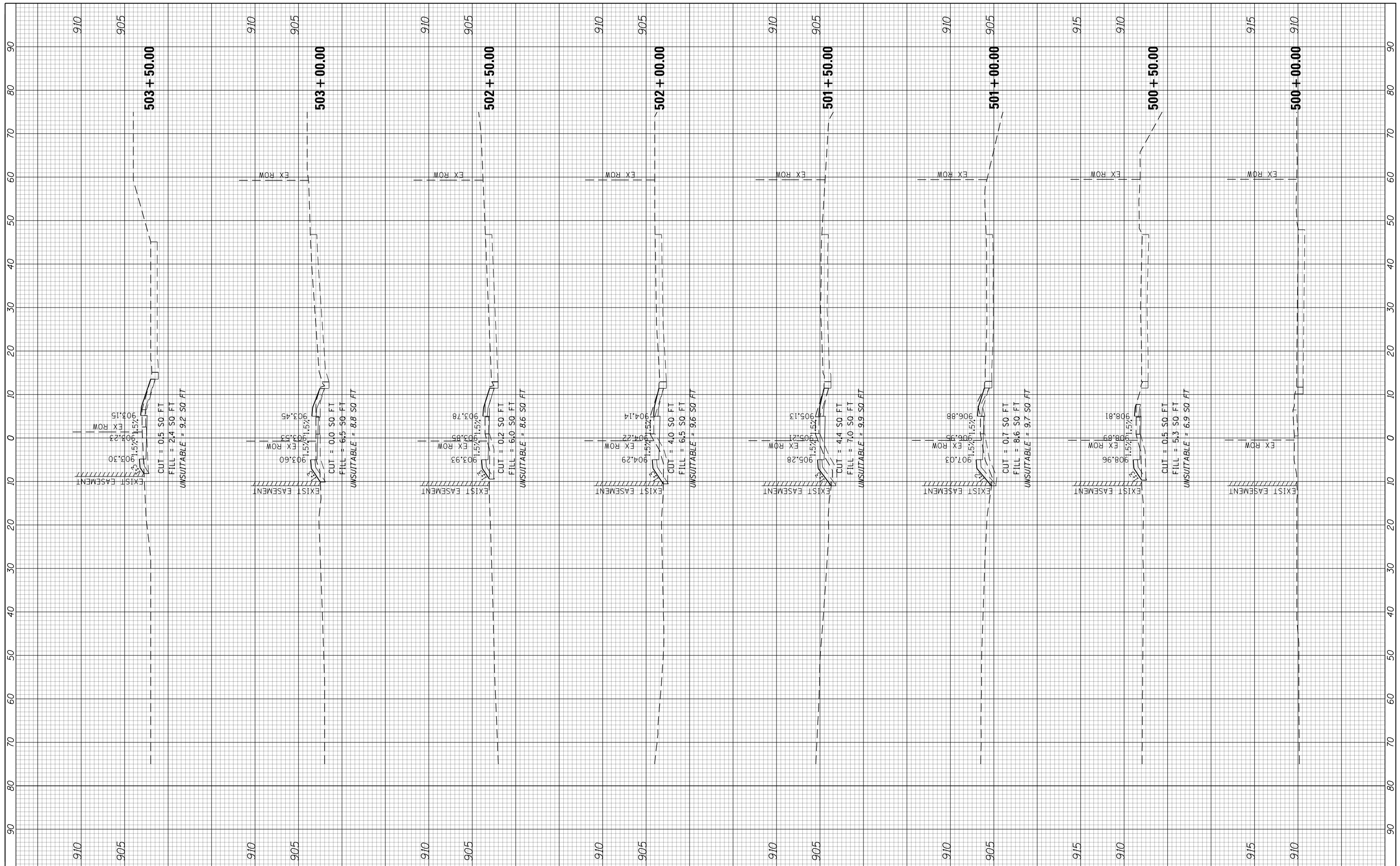
SCALE: 10 H: 5 V SHEET 1737 OF 1751 SHEETS STA. 605+50.00 TO STA. 606+00.00

FAP RTE	SECTION	COUNTY	TOTAL SHEETS	SHEET NO.
336	06-00329-01-PW	MCHENRY	1751	1737
			CONTRACT NO. 61E53	

ILLINOIS FED. AID PROJECT



150	140	130	120	110	100	90	80	70	60	50	40	30	20	10	0	10	20	30	40	50	60	70	80	90	100	110	120	130	140	150															
USER NAME = btwegner DESIGNED - WBL DRAWN - RLS PLOT SCALE = 20.0000' / in. PLOT DATE = 4/25/2018														DESIGNED - WBL DRAWN - RLS CHECKED - RCB DATE - 4-26-2018				REVISIONS REVISIONS REVISIONS REVISIONS				STATE OF ILLINOIS DEPARTMENT OF TRANSPORTATION										CRYSTAL LAKE ROAD STAGE 3 CROSS SECTIONS										FAP RTE 336 SECTION 06-00329-01-PW COUNTY MCHENRY CONTRACT NO. 61E53		TOTAL SHEETS 1751 SHEET NO. 1738	
														(SQ FT) EARTH EXC 0 EMBANKMENT 0 UNSUITABLE EXC 0 AGG SUBGRADE 0 IMP (UNDERCUT) 0				STAGE 3 0 0 0										SCALE: 10 H: 5 V SHEET 1738 OF 1751 SHEETS STA. 606+50.00 TO STA. 607+00.00		ILLINOIS FED. AID PROJECT															



FILE NAME =
 .
 ..

USER NAME = mrc155
 DESIGNED - GJE
 DRAWN - GJE
 PLOT SCALE = 20.0000' / in.
 CHECKED - DBB
 PLOT DATE = 4/25/2018
 DATE - 4-26-2018

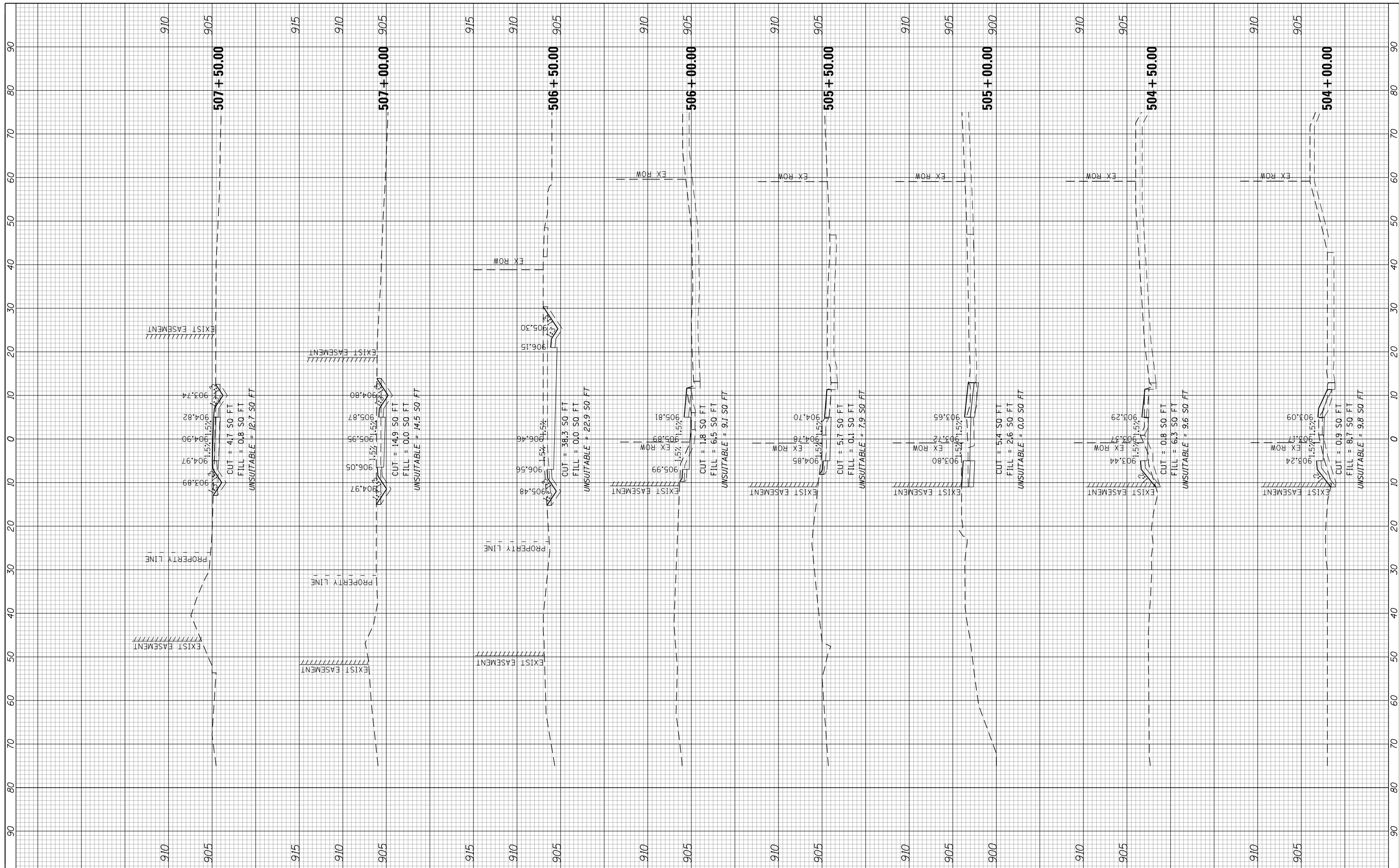
REVISED -
 REVISED -
 REVISED -
 REVISED -

**STATE OF ILLINOIS
 DEPARTMENT OF TRANSPORTATION**

**MULTI-USE PATH
 CROSS SECTIONS**

SCALE: 10 H: 5 V SHEET 1 OF 13 SHEETS STA. 500+00.00 TO STA. 503+50.00

FAP RTE	SECTION	COUNTY	TOTAL SHEETS	SHEET NO.
336	06-00329-01-PW	MCHENRY	1751	1739
			CONTRACT NO. 61E53	
ILLINOIS FED. AID PROJECT				



FILE NAME =
 .
 ..

USER NAME = mrc155
 DESIGNED - GJE
 DRAWN - GJE
 PLOT SCALE = 20.0000' / in.
 CHECKED - DBB
 DATE - 4-26-2018

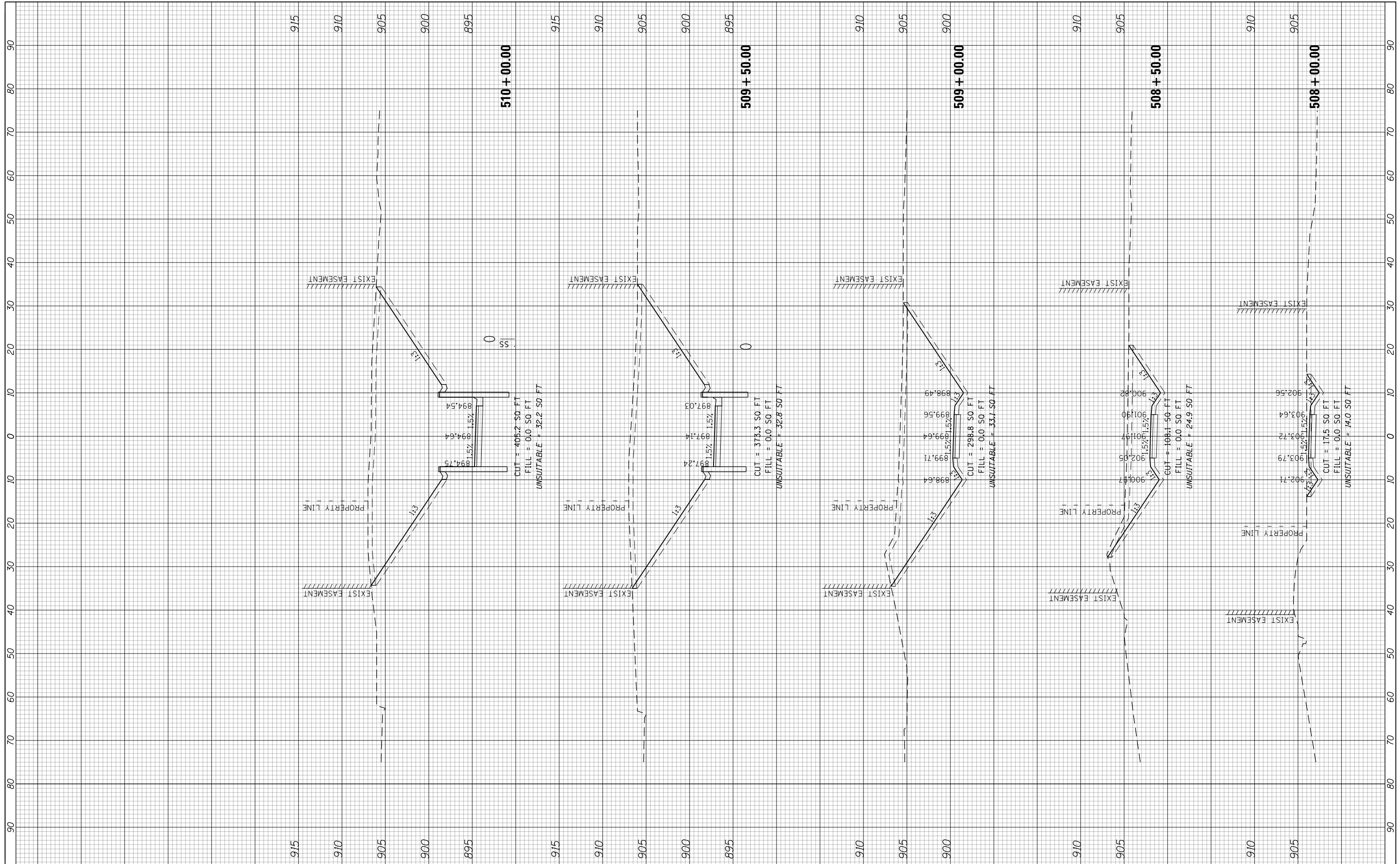
REVISED -
 REVISED -
 REVISED -
 REVISED -

**STATE OF ILLINOIS
 DEPARTMENT OF TRANSPORTATION**

**MULTI-USE PATH
 CROSS SECTIONS**

SCALE: 10 H: 5 V SHEET 2 OF 13 SHEETS STA. 504+00.00 TO STA. 507+50.00

FAP RTE 336	SECTION 06-00329-01-PW	COUNTY MCHENRY	TOTAL SHEETS 1751	SHEET NO. 1740
CONTRACT NO. 61E53			ILLINOIS FED. AID PROJECT	



FILE NAME =
 .
 ..

USER NAME = mrc155
 PLOT SCALE = 20.0000' / in.
 PLOT DATE = 4/25/2018

DESIGNED - GJE
 DRAWN - GJE
 CHECKED - DBB
 DATE - 4-26-2018

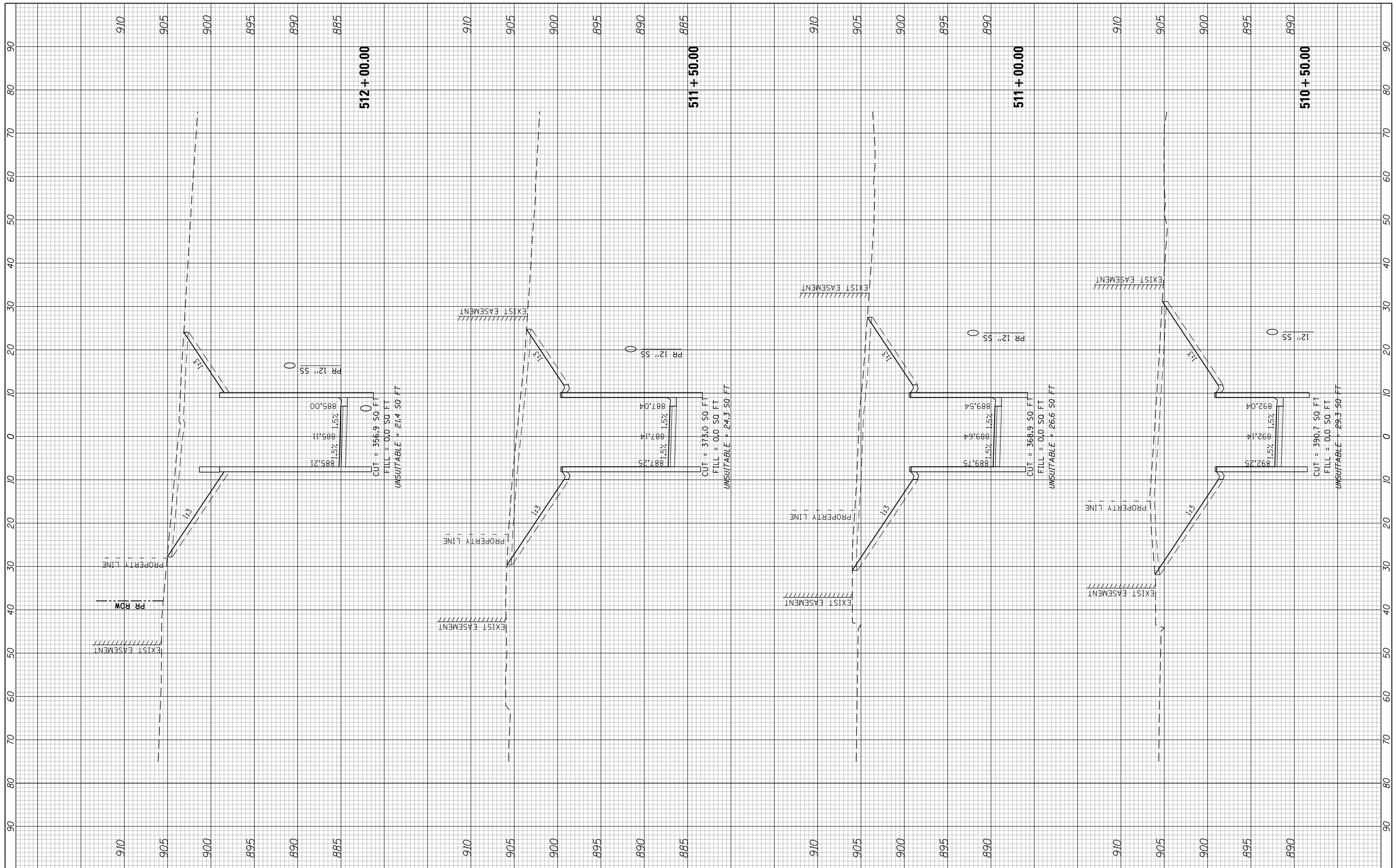
REVISED -
 REVISED -
 REVISED -
 REVISED -

**STATE OF ILLINOIS
 DEPARTMENT OF TRANSPORTATION**

**MULTI-USE PATH
 CROSS SECTIONS**

SCALE: 10 H: 5 V SHEET 3 OF 13 SHEETS STA. 508+00.00 TO STA. 510+00.00

FAP RTE	SECTION	COUNTY	TOTAL SHEETS	SHEET NO.
336	06-00329-01-PW	MCHENRY	1751	1741
CONTRACT NO.			61E53	
ILLINOIS FED. AID PROJECT				



FILE NAME =
 .
 ..

USER NAME = mrc155
 DESIGNED - GJE
 DRAWN - GJE
 PLOT SCALE = 20.0000' / in.
 CHECKED - DBB
 PLOT DATE = 4/25/2018
 DATE - 4-26-2018

REVISED -
 REVISED -
 REVISED -
 REVISED -

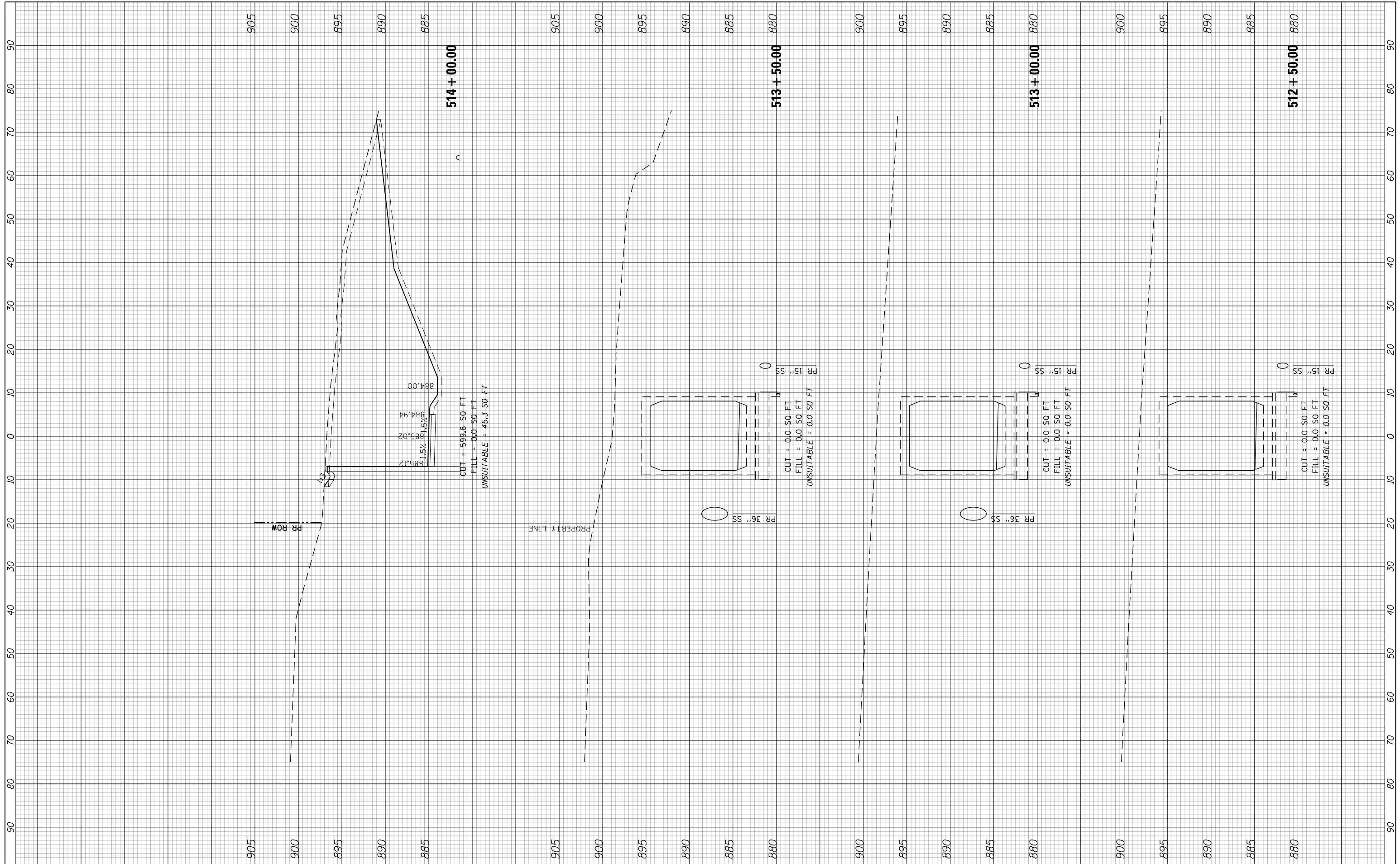
**STATE OF ILLINOIS
 DEPARTMENT OF TRANSPORTATION**

**MULTI-USE PATH
 CROSS SECTIONS**

SCALE: 10 H: 5 V SHEET 4 OF 13 SHEETS STA. 510+50.00 TO STA. 512+00.00

FAP RTE	SECTION	COUNTY	TOTAL SHEETS	SHEET NO.
336	06-00329-01-PW	MCHENRY	1751	1742
			CONTRACT NO. 61E53	

ILLINOIS FED. AID PROJECT



FILE NAME =
 .
 .

USER NAME = mrc155
 PLOT SCALE = 20.0000' / in.
 PLOT DATE = 4/25/2018

DESIGNED - GJE
 DRAWN - GJE
 CHECKED - DBB
 DATE - 4-26-2018

REVISED -
 REVISED -
 REVISED -
 REVISED -

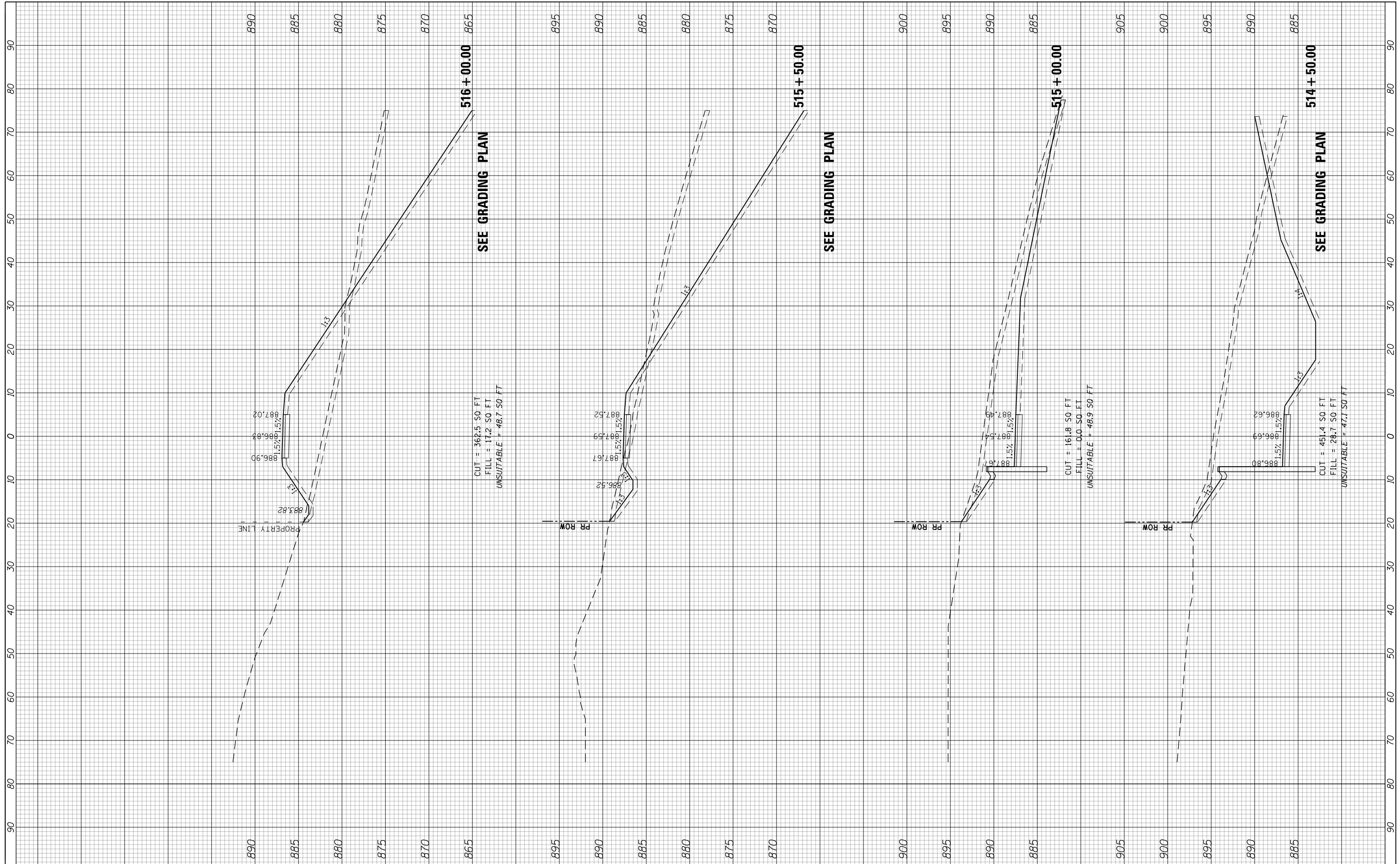
**STATE OF ILLINOIS
 DEPARTMENT OF TRANSPORTATION**

**MULTI-USE PATH
 CROSS SECTIONS**

SCALE: 10 H: 5 V SHEET 5 OF 13 SHEETS STA. 512+50.00 TO STA. 514+00.00

FAP RTE	SECTION	COUNTY	TOTAL SHEETS	SHEET NO.
336	06-00329-01-PW	MCHENRY	1751	1743
			CONTRACT NO. 61E53	

ILLINOIS FED. AID PROJECT



FILE NAME =
 .
 ..

USER NAME = mrc155
 DESIGNED - GJE
 DRAWN - GJE
 PLOT SCALE = 20.0000' / in.
 PLOT DATE = 4/25/2018

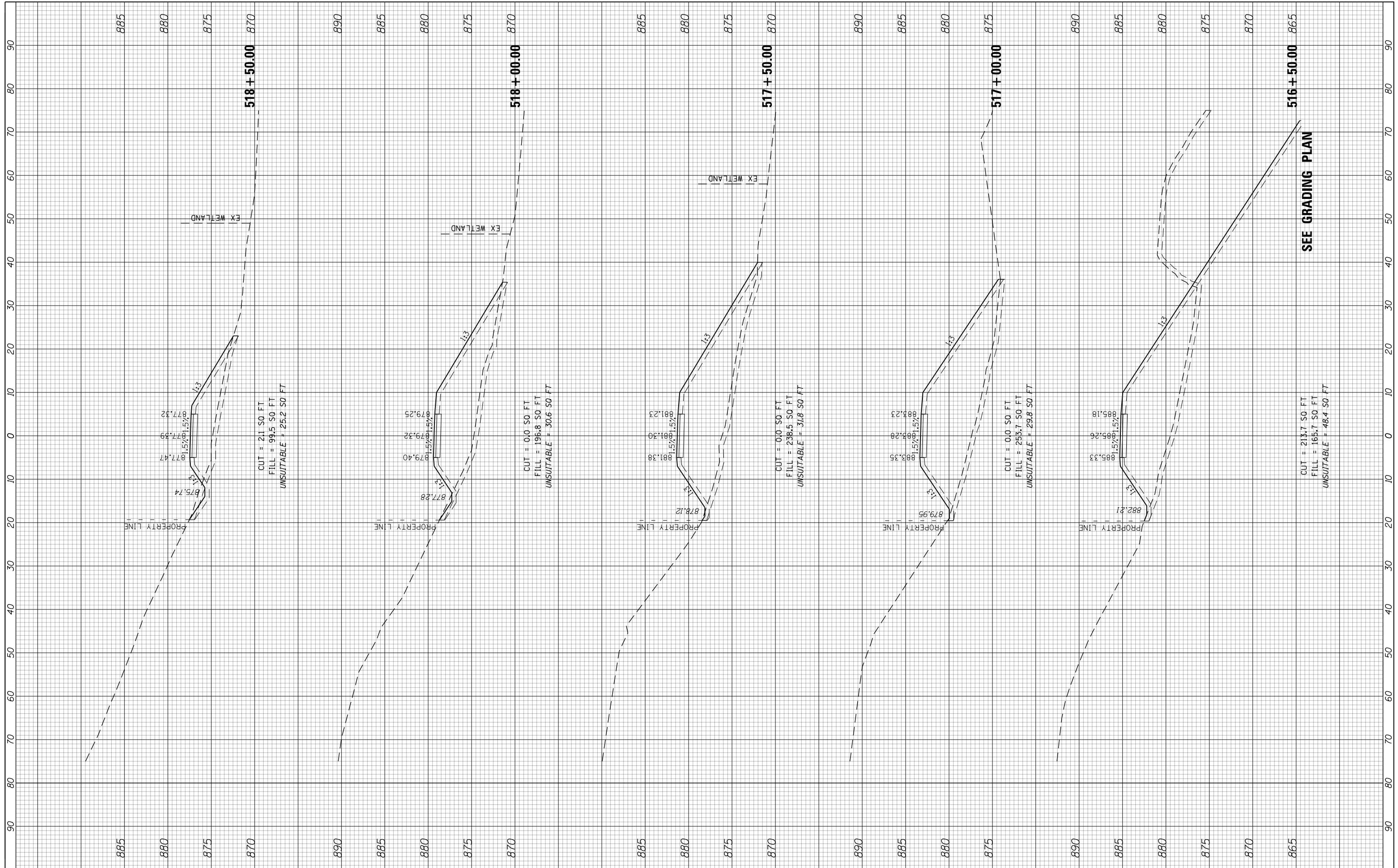
REVISED -
 REVISED -
 REVISED -
 REVISED -

**STATE OF ILLINOIS
 DEPARTMENT OF TRANSPORTATION**

**MULTI-USE PATH
 CROSS SECTIONS**
 SCALE: 10 H: 5 V SHEET 6 OF 13 SHEETS STA. 514+50.00 TO STA. 516+00.00

FAP RTE	SECTION	COUNTY	TOTAL SHEETS	SHEET NO.
336	06-00329-01-PW	MCHENRY	1751	1744
			CONTRACT NO. 61E53	

ILLINOIS FED. AID PROJECT



FILE NAME =
 .
 ..

USER NAME = mrc155
 PLOT SCALE = 20.0000' / in.
 PLOT DATE = 4/25/2018

DESIGNED - GJE
 DRAWN - GJE
 CHECKED - DBB
 DATE - 4-26-2018

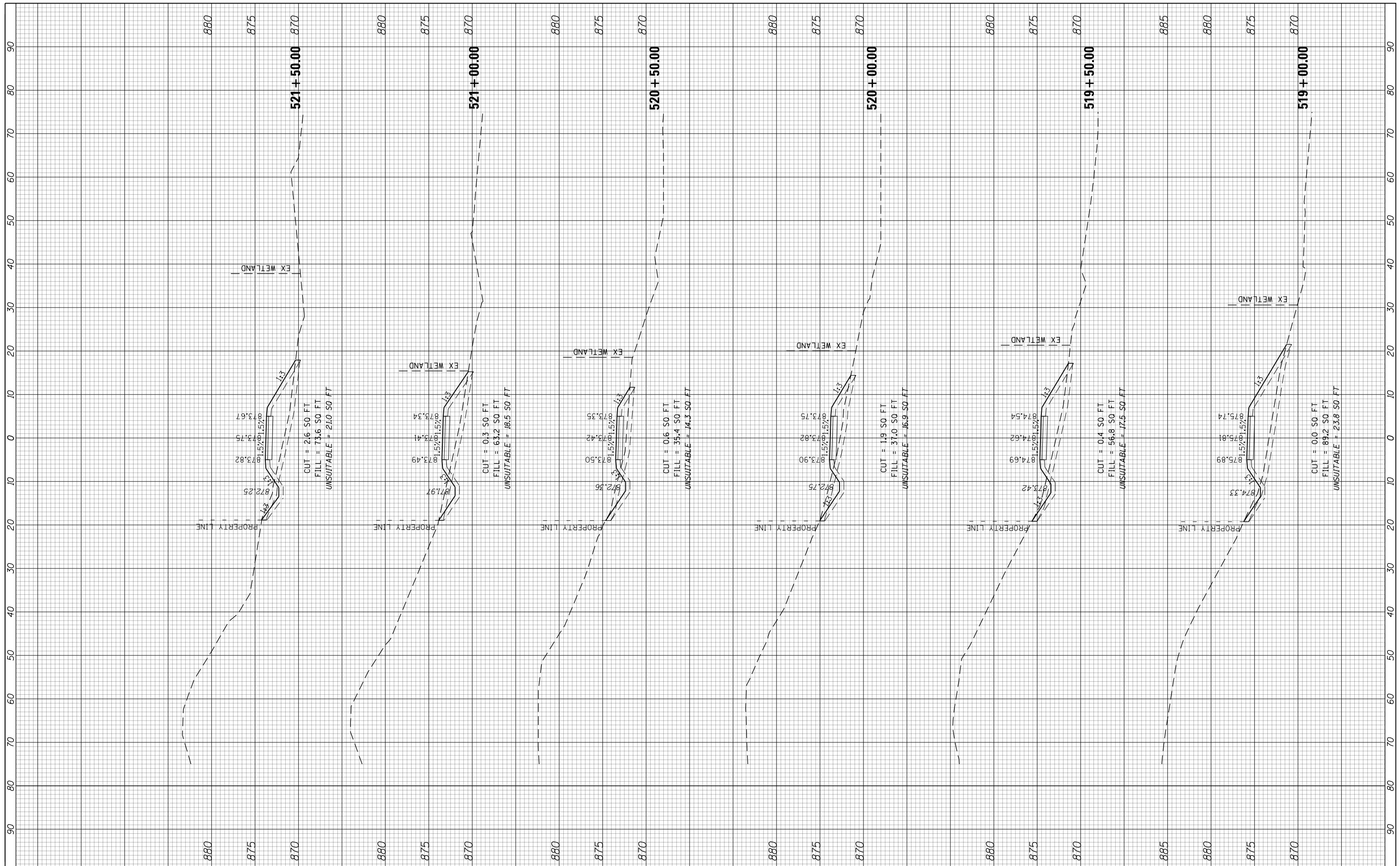
REVISED -
 REVISED -
 REVISED -
 REVISED -

**STATE OF ILLINOIS
 DEPARTMENT OF TRANSPORTATION**

**MULTI-USE PATH
 CROSS SECTIONS**

SCALE: 10 H: 5 V SHEET 7 OF 13 SHEETS STA. 516+50.00 TO STA. 518+50.00

FAP RTE	SECTION	COUNTY	TOTAL SHEETS	SHEET NO.
336	06-00329-01-PW	MCHENRY	1751	1745
			CONTRACT NO. 61E53	
ILLINOIS FED. AID PROJECT				



FILE NAME =
 .
 ..

USER NAME = mrc155
 DESIGNED - GJE
 DRAWN - GJE
 CHECKED - DBB
 DATE - 4-26-2018

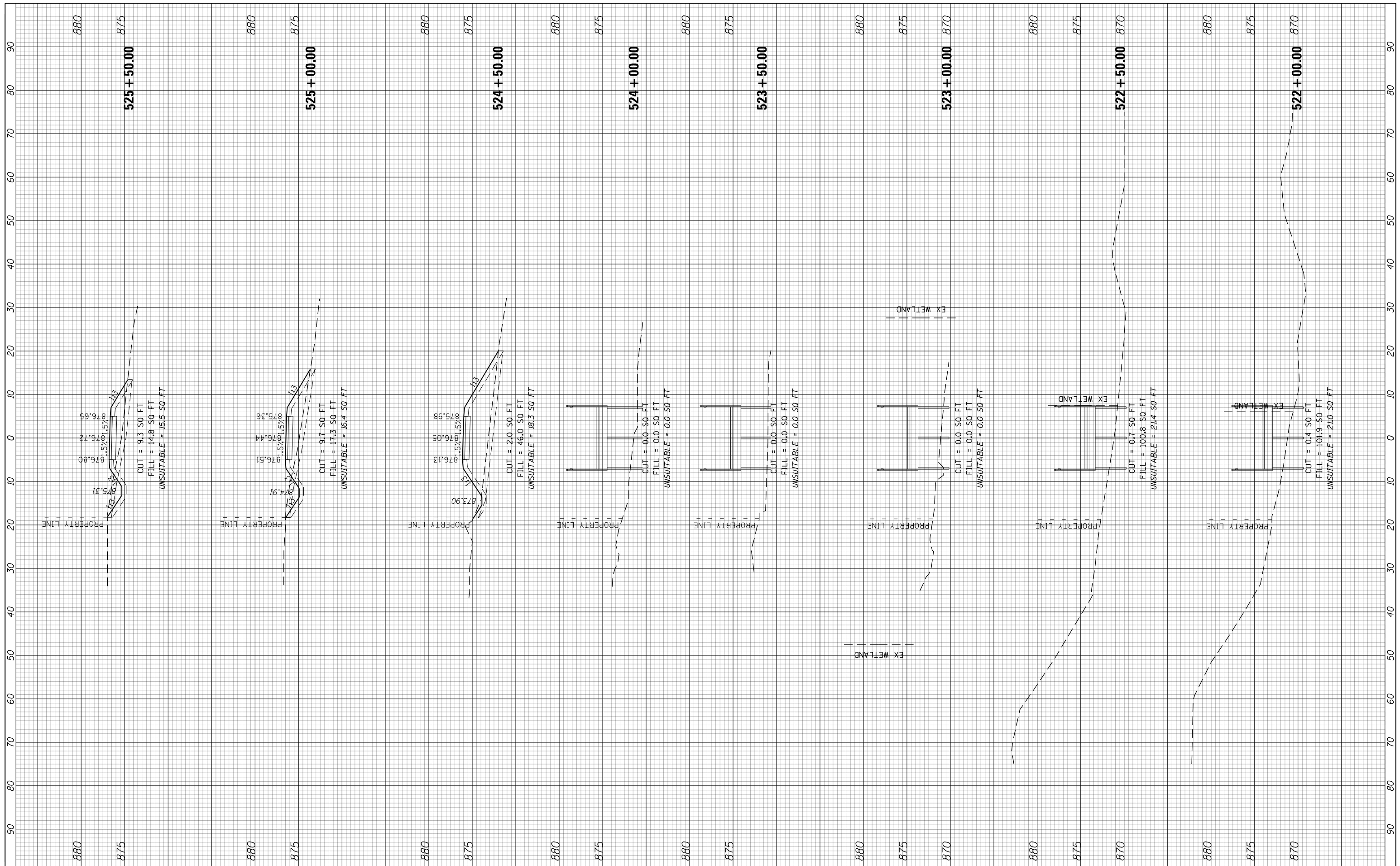
REVISED -
 REVISED -
 REVISED -
 REVISED -

**STATE OF ILLINOIS
 DEPARTMENT OF TRANSPORTATION**

**MULTI-USE PATH
 CROSS SECTIONS**

SCALE: 10 H: 5 V SHEET 8 OF 13 SHEETS STA. 519+00.00 TO STA. 521+50.00

FAP RTE 336	SECTION 06-00329-01-PW	COUNTY MCHENRY	TOTAL SHEETS 1751	SHEET NO. 1746
CONTRACT NO. 61E53			ILLINOIS FED. AID PROJECT	



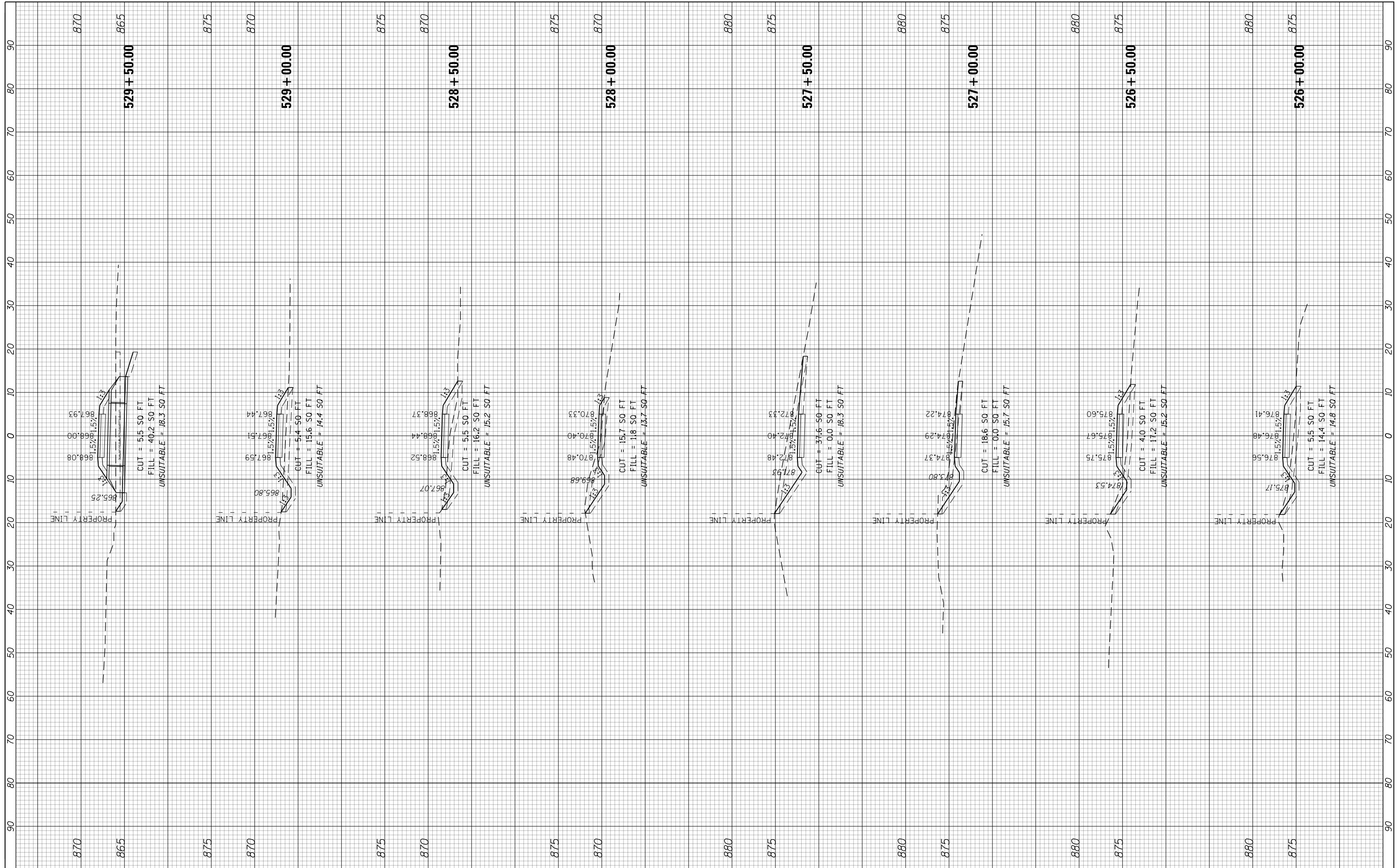
FILE NAME =	USER NAME = mrc155	DESIGNED - GJE	REVISED -
		DRAWN - GJE	REVISED -
	PLOT SCALE = 20.0000' / in.	CHECKED - DBB	REVISED -
	PLOT DATE = 4/25/2018	DATE - 4-26-2018	REVISED -

**STATE OF ILLINOIS
DEPARTMENT OF TRANSPORTATION**

**MULTI-USE PATH
CROSS SECTIONS**

SCALE: 10 H: 5 V SHEET 9 OF 13 SHEETS STA. 522+00.00 TO STA. 525+50.00

FAP RTE	SECTION	COUNTY	TOTAL SHEETS	SHEET NO.
336	06-00329-01-PW	MCHENRY	1751	1747
			CONTRACT NO.	61E53
ILLINOIS FED. AID PROJECT				



FILE NAME =
 .
 ..

USER NAME = mrc155
 PLOT SCALE = 20.0000' / in.
 PLOT DATE = 4/25/2018

DESIGNED - GJE
 DRAWN - GJE
 CHECKED - DBB
 DATE - 4-26-2018

REVISED -
 REVISED -
 REVISED -
 REVISED -

**STATE OF ILLINOIS
 DEPARTMENT OF TRANSPORTATION**

**MULTI-USE PATH
 CROSS SECTIONS**

SCALE: 10 H: 5 V SHEET 10 OF 13 SHEETS STA. 526+00.00 TO STA. 529+50.00

FAP RTE	SECTION	COUNTY	TOTAL SHEETS	SHEET NO.
336	06-00329-01-PW	MCHENRY	1751	1748
			CONTRACT NO. 61E53	
ILLINOIS FED. AID PROJECT				



FILE NAME =	USER NAME = mrc1ss	DESIGNED - GJE	REVISED -
		DRAWN - GJE	REVISED -
	PLOT SCALE = 20.0000' / in.	CHECKED - DBB	REVISED -
	PLOT DATE = 4/25/2018	DATE - 4-26-2018	REVISED -

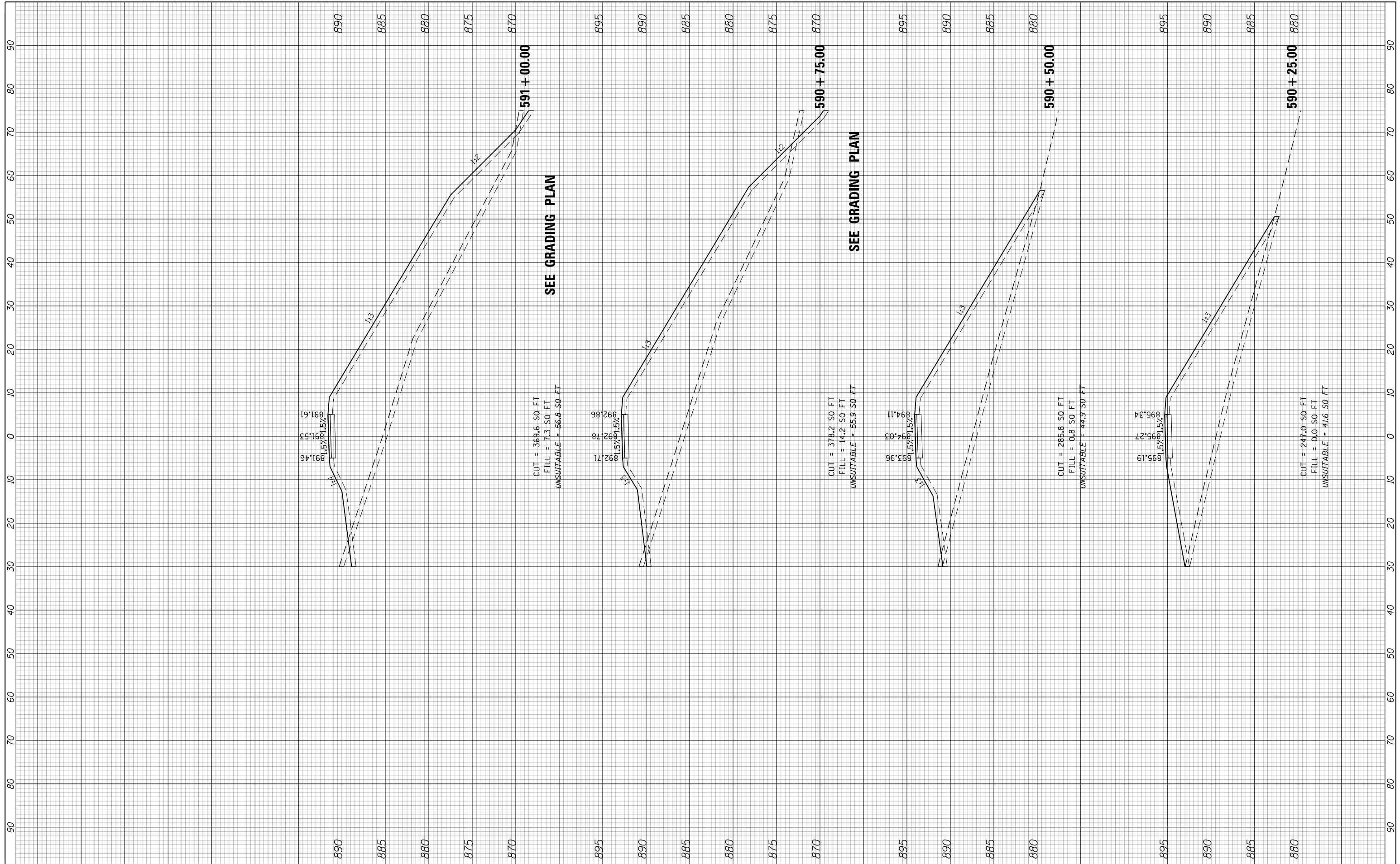
**STATE OF ILLINOIS
DEPARTMENT OF TRANSPORTATION**

**MULTI-USE PATH
CROSS SECTIONS**

SCALE: 10 H: 5 V SHEET 11 OF 13 SHEETS STA. 530+00.00 TO STA. 530+00.00

FAP RTE	SECTION	COUNTY	TOTAL SHEETS	SHEET NO.
336	06-00329-01-PW	MCHENRY	1751	1749
			CONTRACT NO. 61E53	

ILLINOIS FED. AID PROJECT



FILE NAME =
 .
 ..

USER NAME = mrc155
 PLOT SCALE = 20.0000' / in.
 PLOT DATE = 4/25/2018

DESIGNED -
 DRAWN - GJE
 CHECKED - DBB
 DATE - 4-26-2018

REVISED -
 REVISED -
 REVISED -
 REVISED -

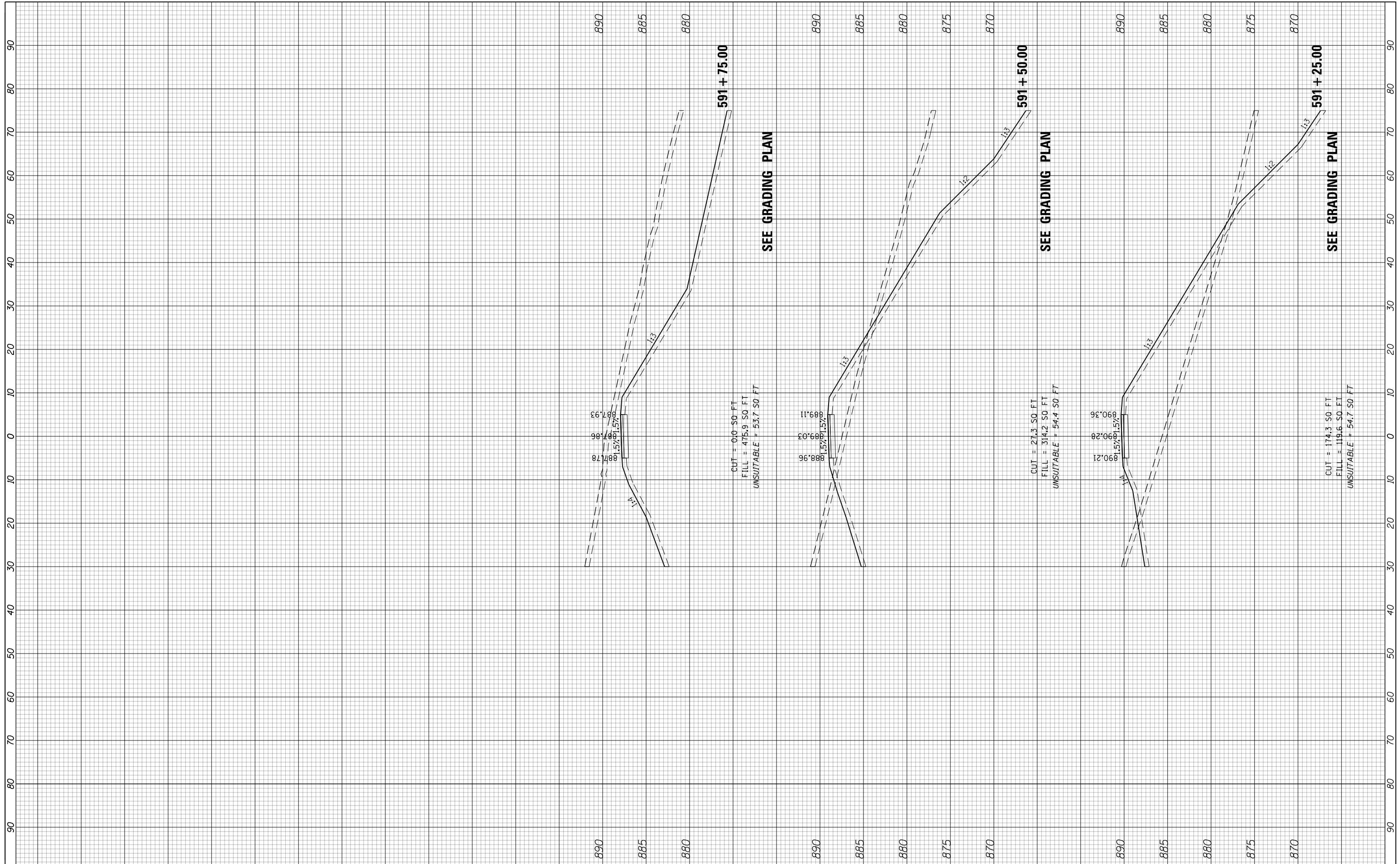
**STATE OF ILLINOIS
 DEPARTMENT OF TRANSPORTATION**

**MULTI-USE PATH
 CROSS SECTIONS**

SCALE: 10 H: 5 V SHEET 12 OF 13 SHEETS STA. 590+25.00 TO STA. 591+00.00

FAP RTE	SECTION	COUNTY	TOTAL SHEETS	SHEET NO.
336	06-00329-01-PW	MCHENRY	1751	1750
			CONTRACT NO. 61E53	

ILLINOIS FED. AID PROJECT



FILE NAME =	USER NAME = mrc1ss	DESIGNED -	REVISED -
		DRAWN -	REVISED -
	PLOT SCALE = 20.0000' / in.	CHECKED -	REVISED -
	PLOT DATE = 4/25/2018	DATE - 4-26-2018	REVISED -

**STATE OF ILLINOIS
DEPARTMENT OF TRANSPORTATION**

**MULTI-USE PATH
CROSS SECTIONS**

SCALE: 10 H: 5 V SHEET 13 OF 13 SHEETS STA. 530+00.00 TO STA. 527+50.00

FAP RTE	SECTION	COUNTY	TOTAL SHEETS	SHEET NO.
336	06-00329-01-PW	MCHENRY	1751	1751
			CONTRACT NO.	61E53
ILLINOIS FED. AID PROJECT				