

(SQ. FT)

EARTH EXC	0
EMBANKMENT	13.26
UNSUITABLE EXC	0.04
AGG. SUBGRADE	0
IMP. (UNDERCUT)	0

(SQ. FT)

EARTH EXC	0.00
EMBANKMENT	2.12
UNSUITABLE EXC	1.36
AGG. SUBGRADE	0
IMP. (UNDERCUT)	0



USER NAME = btwegner	DESIGNED - WBL	REVISED -
	DRAWN - RLS	REVISED -
PLOT SCALE = 20.0000' / in.	CHECKED - RCB	REVISED -
PLOT DATE = 4/25/2018	DATE - 4-26-2018	REVISED -

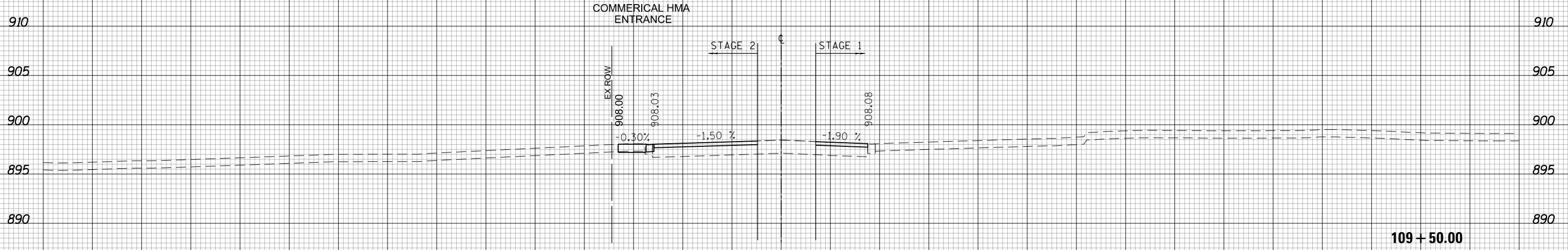
**STATE OF ILLINOIS
DEPARTMENT OF TRANSPORTATION**

**STONEGATE ROAD
STAGE 2 CROSS SECTIONS**

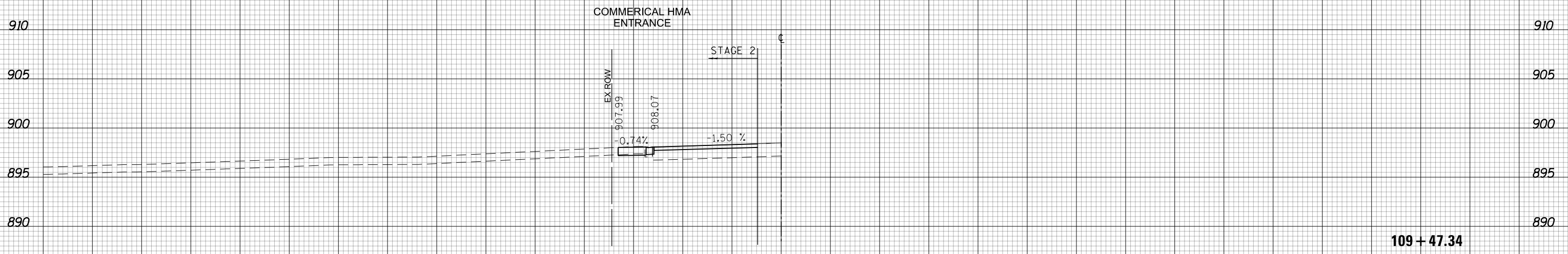
SCALE: 10 H: 5 V SHEET 1601 OF 1751 SHEETS STA. 108+50.00 TO STA. 109+00.00

FAP RTE	SECTION	COUNTY	TOTAL SHEETS	SHEET NO.
336	06-00329-01-PW	MCHENRY	1751	1601
			CONTRACT NO.	61E53
ILLINOIS FED. AID PROJECT				

150 140 130 120 110 100 90 80 70 60 50 40 30 20 10 0 10 20 30 40 50 60 70 80 90 100 110 120 130 140 150



(SQ. FT)	STAGE 2
EARTH EXC	0
EMBANKMENT	0
UNSUITABLE EXC	0
AGG. SUBGRADE	0
IMP. (UNDERCUT)	0



USER NAME = btwegner	DESIGNED - WBL	REVISED -
	DRAWN - RLS	REVISED -
PLOT SCALE = 20.0000' / in.	CHECKED - RCB	REVISED -
PLOT DATE = 4/25/2018	DATE - 4-26-2018	REVISED -

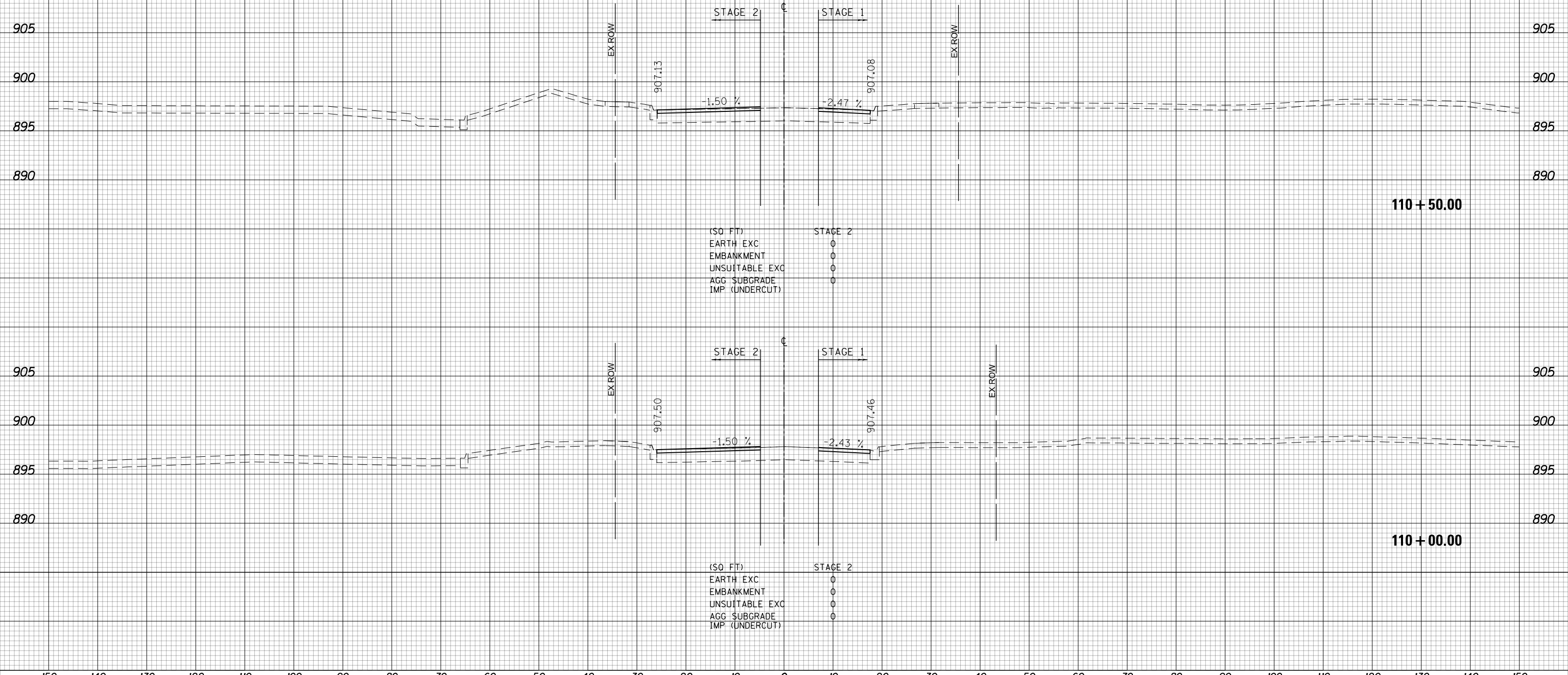
STATE OF ILLINOIS
DEPARTMENT OF TRANSPORTATION

STONEGATE ROAD
STAGE 2 CROSS SECTIONS
SCALE: 10 H: 5 V SHEET 1602 OF 1751 SHEETS STA. 109+47.34 TO STA. 109+50.00

FAP RTE	SECTION	COUNTY	TOTAL SHEETS	SHEET NO.
336	06-00329-01-PW	MCHENRY	1751	1602
CONTRACT NO. 61E53			ILLINOIS FED. AID PROJECT	



150 140 130 120 110 100 90 80 70 60 50 40 30 20 10 0 10 20 30 40 50 60 70 80 90 100 110 120 130 140 150



USER NAME = btwegner	DESIGNED - WBL	REVISED -
	DRAWN - RLS	REVISED -
PLOT SCALE = 20.0000' / in.	CHECKED - RCB	REVISED -
PLOT DATE = 4/25/2018	DATE - 4-26-2018	REVISED -


**STATE OF ILLINOIS
 DEPARTMENT OF TRANSPORTATION**

**STONEGATE ROAD
 STAGE 2 CROSS SECTIONS**

SCALE: 10 H: 5 V SHEET 1603 OF 1751 SHEETS STA. 110+00.00 TO STA. 110+50.00

FAP RTE	SECTION	COUNTY	TOTAL SHEETS	SHEET NO.
336	06-00329-01-PW	MCHENRY	1751	1603
CONTRACT NO. 61E53			ILLINOIS FED. AID PROJECT	

150 140 130 120 110 100 90 80 70 60 50 40 30 20 10 0 10 20 30 40 50 60 70 80 90 100 110 120 130 140 150



USER NAME = btwegner	DESIGNED - WBL	REVISED -
	DRAWN - RLS	REVISED -
PLOT SCALE = 20.0000' / in.	CHECKED - RCB	REVISED -
PLOT DATE = 4/25/2018	DATE - 4-26-2018	REVISED -

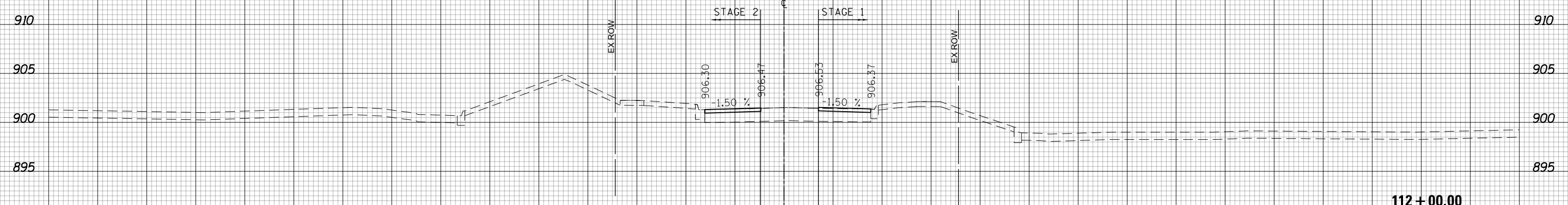
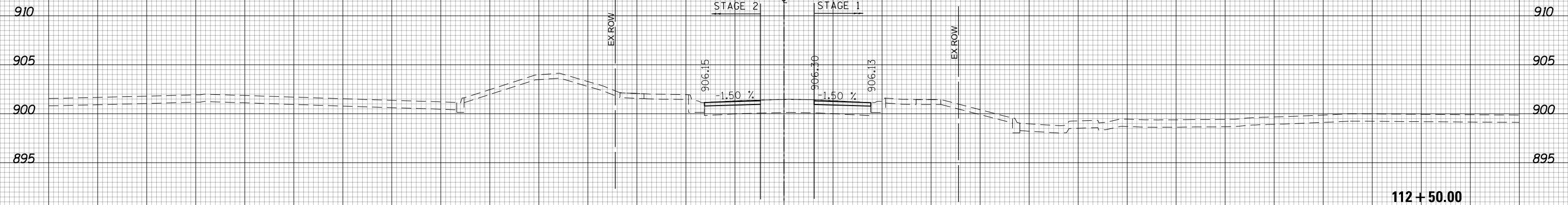
**STATE OF ILLINOIS
DEPARTMENT OF TRANSPORTATION**

**STONEGATE ROAD
STAGE 2 CROSS SECTIONS**

SCALE: 10 H: 5 V SHEET 1604 OF 1751 SHEETS STA. 111+00.00 TO STA. 111+50.00

FAP RTE	SECTION	COUNTY	TOTAL SHEETS	SHEET NO.
336	06-00329-01-PW	MCHENRY	1751	1604
CONTRACT NO. 61E53			ILLINOIS FED. AID PROJECT	

150 140 130 120 110 100 90 80 70 60 50 40 30 20 10 0 10 20 30 40 50 60 70 80 90 100 110 120 130 140 150



150 140 130 120 110 100 90 80 70 60 50 40 30 20 10 0 10 20 30 40 50 60 70 80 90 100 110 120 130 140 150

USER NAME = btwegner	DESIGNED - WBL	REVISED -
	DRAWN - RLS	REVISED -
PLOT SCALE = 20.0000' / in.	CHECKED - RCB	REVISED -
PLOT DATE = 4/25/2018	DATE - 4-26-2018	REVISED -

**STATE OF ILLINOIS
DEPARTMENT OF TRANSPORTATION**

**STONEGATE ROAD
STAGE 2 CROSS SECTIONS**


SCALE: 10 H: 5 V SHEET 1605 OF 1751 SHEETS STA. 112+00.00 TO STA. 112+50.00

FAP RTE	SECTION	COUNTY	TOTAL SHEETS	SHEET NO.
336	06-00329-01-PW	MCHENRY	1751	1605
			CONTRACT NO. 61E53	

ILLINOIS FED. AID PROJECT



150 140 130 120 110 100 90 80 70 60 50 40 30 20 10 0 10 20 30 40 50 60 70 80 90 100 110 120 130 140 150



USER NAME = btwegner	DESIGNED - WBL	REVISED -
	DRAWN - RLS	REVISED -
PLOT SCALE = 20.0000' / in.	CHECKED - RCB	REVISED -
PLOT DATE = 4/25/2018	DATE - 4-26-2018	REVISED -

**STATE OF ILLINOIS
DEPARTMENT OF TRANSPORTATION**

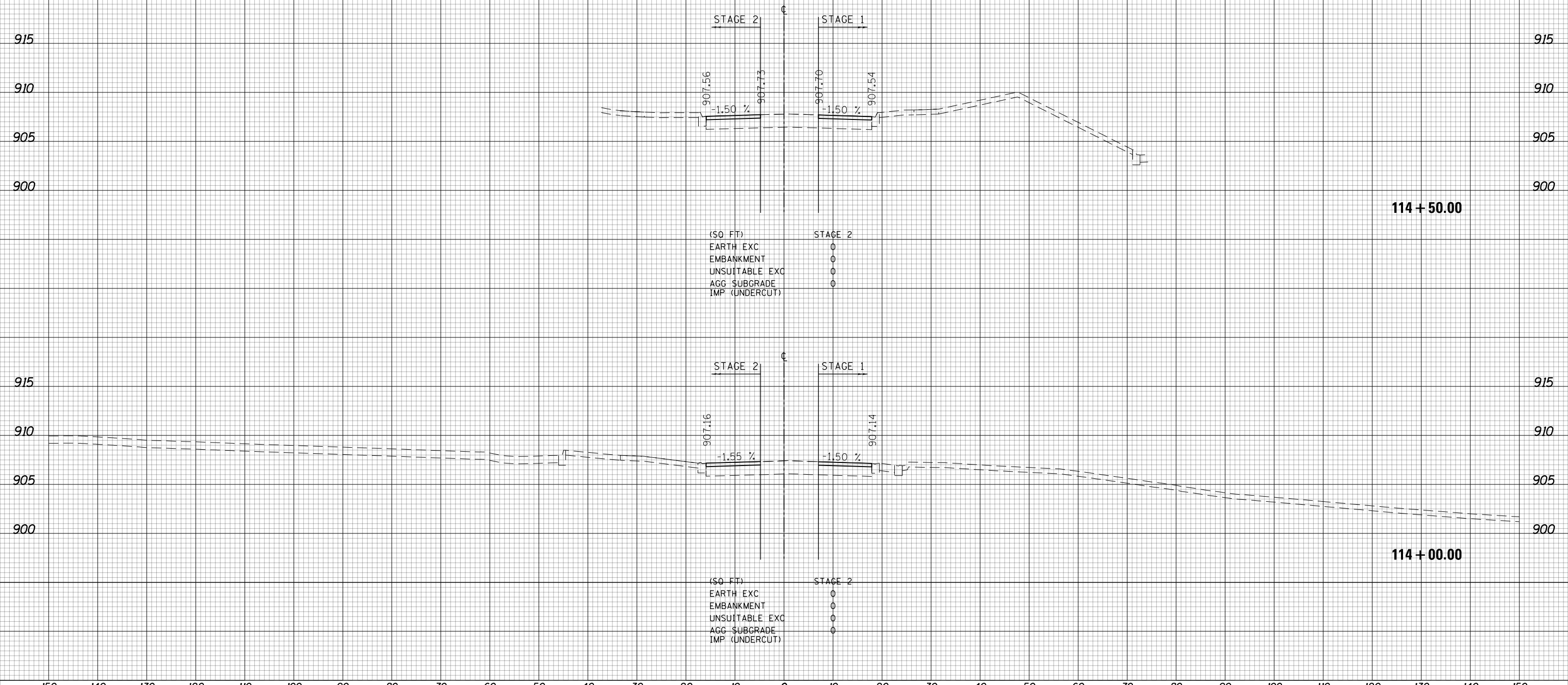
**STONEGATE ROAD
STAGE 2 CROSS SECTIONS**

SCALE: 10 H: 5 V SHEET 1606 OF 1751 SHEETS STA. 113+00.00 TO STA. 113+50.00

FAP RTE	SECTION	COUNTY	TOTAL SHEETS	SHEET NO.
336	06-00329-01-PW	MCHENRY	1751	1606
			CONTRACT NO. 61E53	

ILLINOIS FED. AID PROJECT

150 140 130 120 110 100 90 80 70 60 50 40 30 20 10 0 10 20 30 40 50 60 70 80 90 100 110 120 130 140 150



USER NAME = btwegner	DESIGNED - WBL	REVISED -
	DRAWN - RLS	REVISED -
PLOT SCALE = 20.0000' / in.	CHECKED - RCB	REVISED -
PLOT DATE = 4/25/2018	DATE - 4-26-2018	REVISED -

**STATE OF ILLINOIS
DEPARTMENT OF TRANSPORTATION**

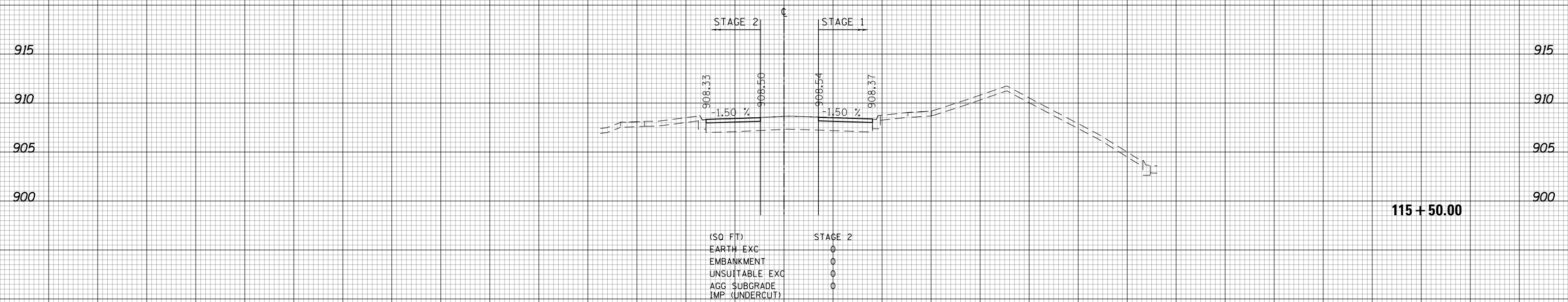
**STONEGATE ROAD
STAGE 2 CROSS SECTIONS**

SCALE: 10 H: 5 V SHEET 1607 OF 1751 SHEETS STA. 114+00.00 TO STA. 114+50.00

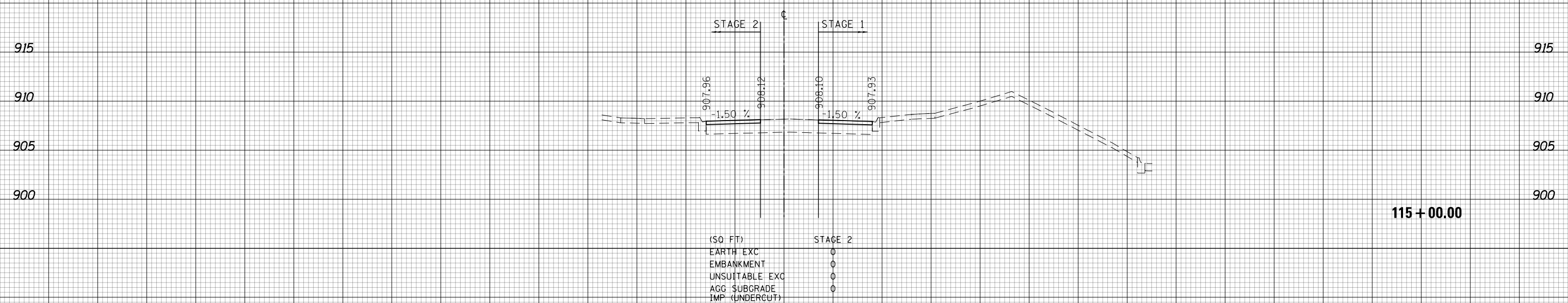
FAP RTE	SECTION	COUNTY	TOTAL SHEETS	SHEET NO.
336	06-00329-01-PW	MCHENRY	1751	1607
CONTRACT NO.			61E53	

ILLINOIS FED. AID PROJECT

150 140 130 120 110 100 90 80 70 60 50 40 30 20 10 0 10 20 30 40 50 60 70 80 90 100 110 120 130 140 150



115 + 50.00



115 + 00.00



USER NAME = btwegner	DESIGNED - WBL	REVISED -
	DRAWN - RLS	REVISED -
PLOT SCALE = 20.0000' / in.	CHECKED - RCB	REVISED -
PLOT DATE = 4/25/2018	DATE - 4-26-2018	REVISED -

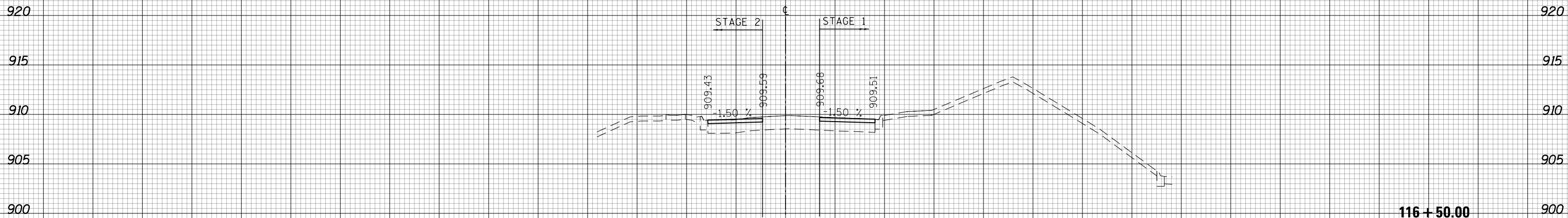
STATE OF ILLINOIS
DEPARTMENT OF TRANSPORTATION

STONEGATE ROAD
STAGE 2 CROSS SECTIONS
SCALE: 10 H: 5 V SHEET 1608 OF 1751 SHEETS STA. 115+00.00 TO STA. 115+50.00

FAP RTE	SECTION	COUNTY	TOTAL SHEETS	SHEET NO.
336	06-00329-01-PW	MCHENRY	1751	1608
CONTRACT NO.			61E53	

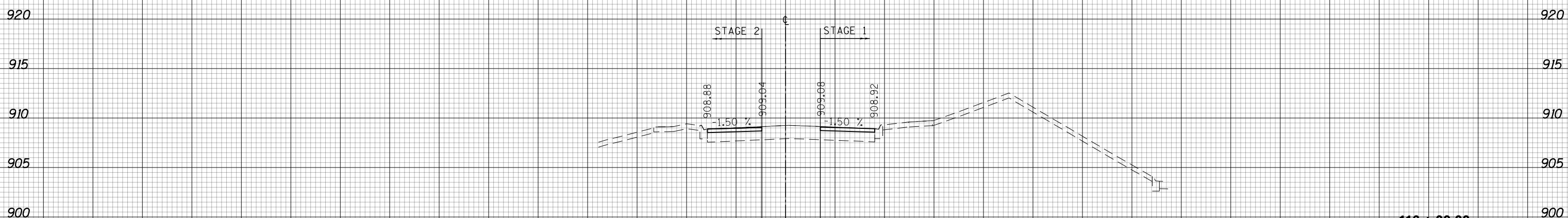
ILLINOIS FED. AID PROJECT

150 140 130 120 110 100 90 80 70 60 50 40 30 20 10 0 10 20 30 40 50 60 70 80 90 100 110 120 130 140 150



(SQ FT)
 EARTH EXC 0
 EMBANKMENT 0
 UNSUITABLE EXC 0
 AGG SUBGRADE 0
 IMP (UNDERCUT) 0

116 + 50.00



(SQ FT)
 EARTH EXC 0
 EMBANKMENT 0
 UNSUITABLE EXC 0
 AGG SUBGRADE 0
 IMP (UNDERCUT) 0

116 + 00.00



150 140 130 120 110 100 90 80 70 60 50 40 30 20 10 0 10 20 30 40 50 60 70 80 90 100 110 120 130 140 150

USER NAME = btwegner	DESIGNED - WBL	REVISED -
	DRAWN - RLS	REVISED -
PLOT SCALE = 20.0000' / in.	CHECKED - RCB	REVISED -
PLOT DATE = 4/25/2018	DATE - 4-26-2018	REVISED -

**STATE OF ILLINOIS
 DEPARTMENT OF TRANSPORTATION**

**STONEGATE ROAD
 STAGE 2 CROSS SECTIONS**
 SCALE: 10 H: 5 V SHEET 1609 OF 1751 SHEETS STA. 116+00.00 TO STA. 116+50.00

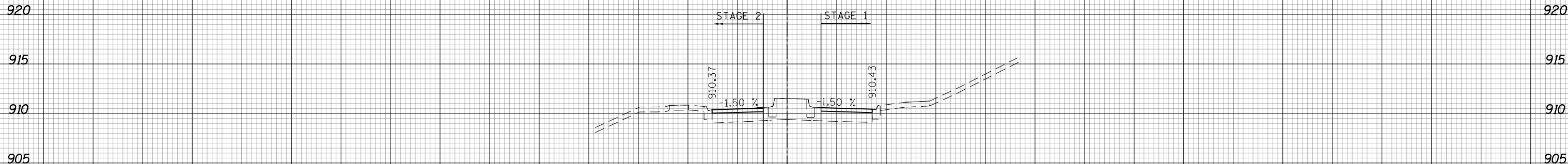
FAP RTE	SECTION	COUNTY	TOTAL SHEETS	SHEET NO.
336	06-00329-01-PW	MCHENRY	1751	1609
CONTRACT NO.			61E53	

ILLINOIS FED. AID PROJECT

150 140 130 120 110 100 90 80 70 60 50 40 30 20 10 0 10 20 30 40 50 60 70 80 90 100 110 120 130 140 150



117 + 05.00



117 + 00.00

(SQ. FT.)	STAGE 2
EARTH EXC	0
EMBANKMENT	0
UNSUITABLE EXC	0
AGG. SUBGRADE	0
IMP. (UNDERCUT)	0



150 140 130 120 110 100 90 80 70 60 50 40 30 20 10 0 10 20 30 40 50 60 70 80 90 100 110 120 130 140 150

USER NAME = btwegner	DESIGNED - WBL	REVISED -
	DRAWN - RLS	REVISED -
PLOT SCALE = 20.0000' / in.	CHECKED - RCB	REVISED -
PLOT DATE = 4/25/2018	DATE - 4-26-2018	REVISED -

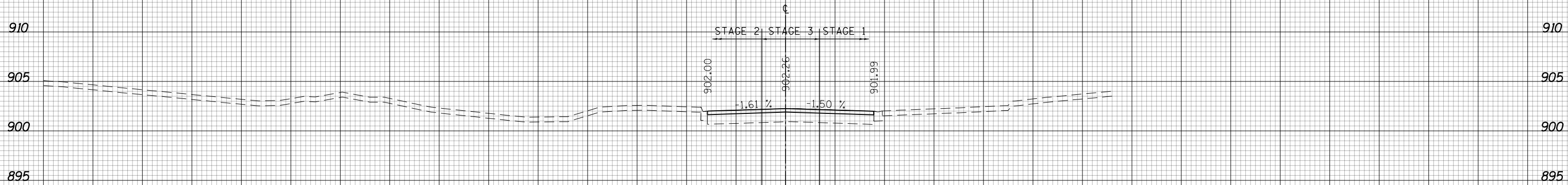
**STATE OF ILLINOIS
DEPARTMENT OF TRANSPORTATION**

**STONEGATE ROAD
STAGE 2 CROSS SECTIONS**
SCALE: 10 H: 5 V SHEET 1610 OF 1751 SHEETS STA. 117+00.00 TO STA. 117+05.00

FAP RTE	SECTION	COUNTY	TOTAL SHEETS	SHEET NO.
336	06-00329-01-PW	MCHENRY	1751	1610
			CONTRACT NO.	61E53

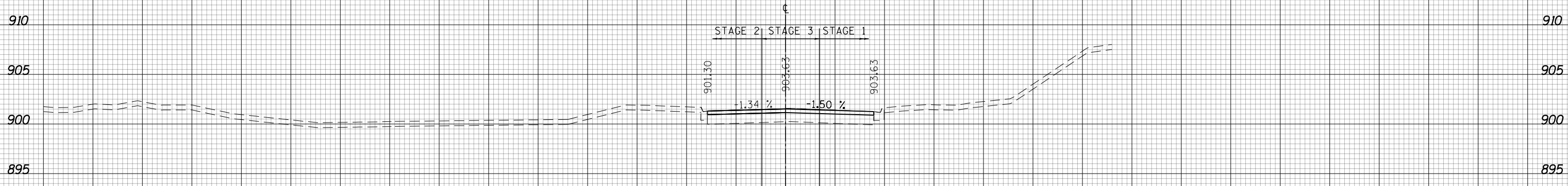
ILLINOIS FED. AID PROJECT

150 140 130 120 110 100 90 80 70 60 50 40 30 20 10 0 10 20 30 40 50 60 70 80 90 100 110 120 130 140 150



93 + 50.00

(SQ. FT.)
 EARTH EXC 0
 EMBANKMENT 0
 UNSUITABLE EXC 0
 AGG. SUBGRADE 0
 IMP. (UNDERCUT) 0



93 + 10.00



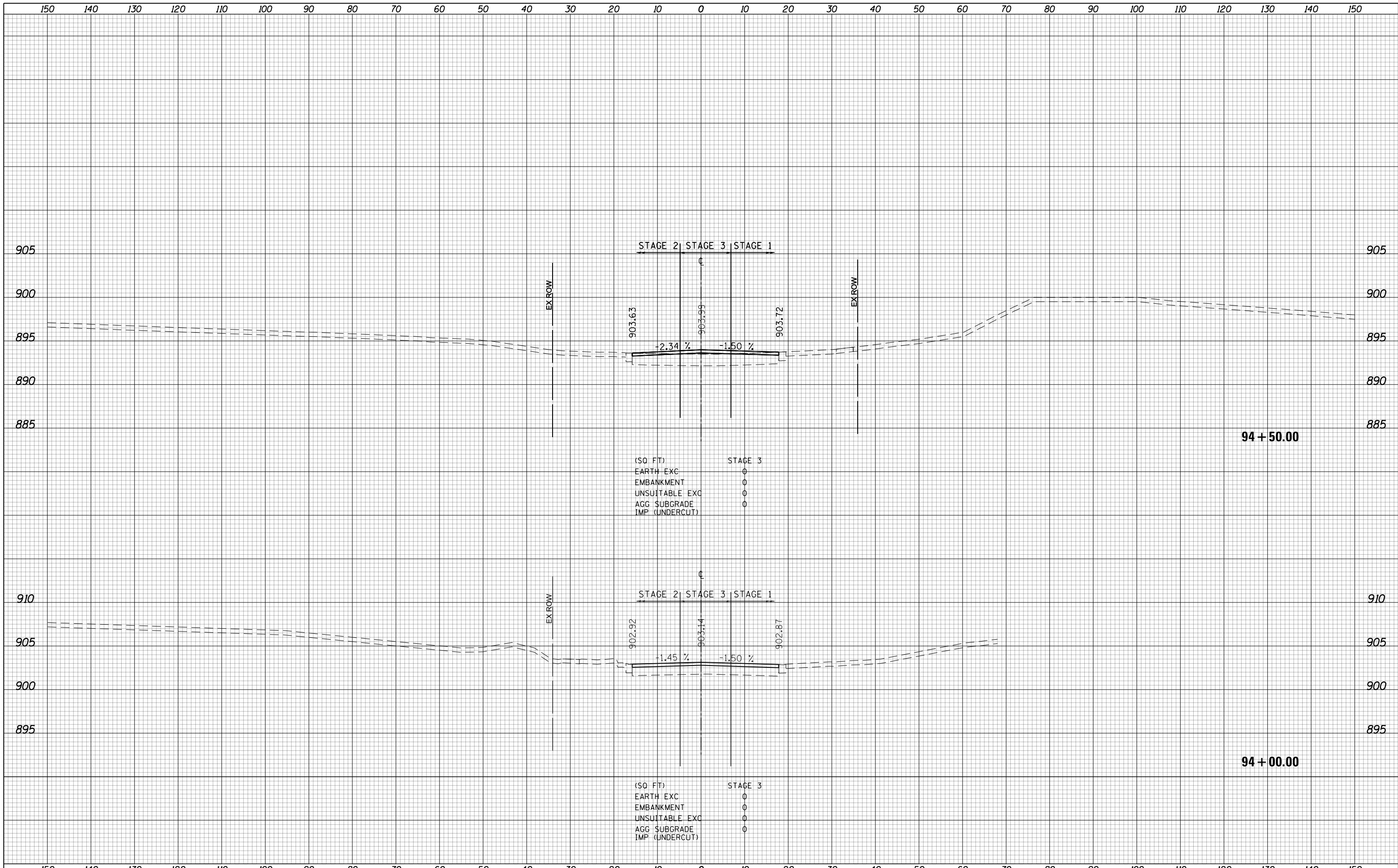
USER NAME = btwegner	DESIGNED - WBL	REVISED -
	DRAWN - RLS	REVISED -
PLOT SCALE = 20.0000' / in.	CHECKED - RCB	REVISED -
PLOT DATE = 4/25/2018	DATE - 4-26-2018	REVISED -

**STATE OF ILLINOIS
 DEPARTMENT OF TRANSPORTATION**

**STONEGATE ROAD
 STAGE 3 CROSS SECTIONS**
 SCALE: 10 H: 5 V SHEET 1611 OF 1751 SHEETS STA. 93+10.00 TO STA. 93+50.00

FAP RTE	SECTION	COUNTY	TOTAL SHEETS	SHEET NO.
336	06-00329-01-PW	MCHENRY	1751	1611
			CONTRACT NO. 61E53	

ILLINOIS FED. AID PROJECT



USER NAME = btwegner	DESIGNED - WBL	REVISED -
	DRAWN - RLS	REVISED -
PLOT SCALE = 20.0000' / in.	CHECKED - RCB	REVISED -
PLOT DATE = 4/25/2018	DATE - 4-26-2018	REVISED -

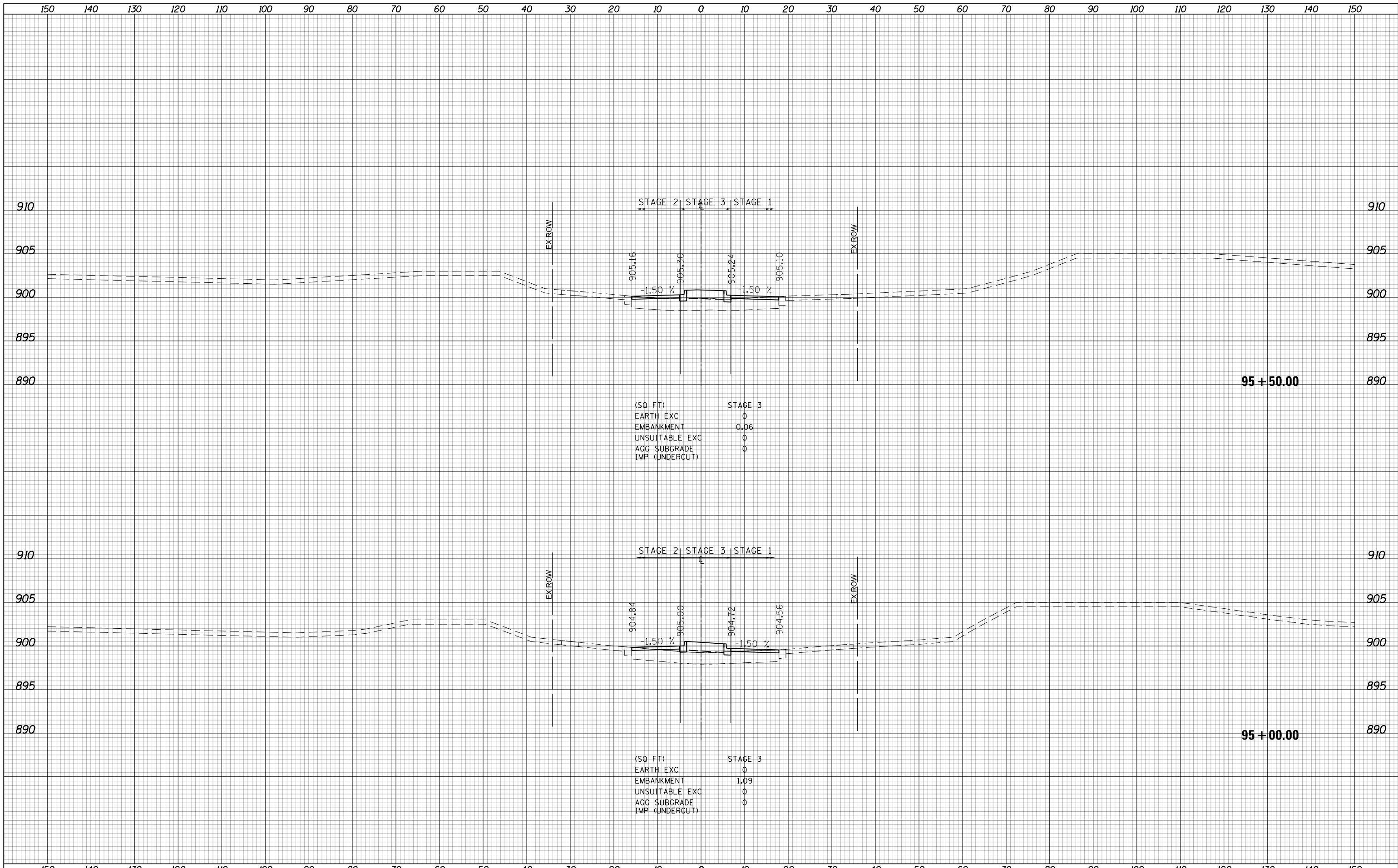
**STATE OF ILLINOIS
DEPARTMENT OF TRANSPORTATION**

**STONEGATE ROAD
STAGE 3 CROSS SECTIONS**

SCALE: 10 H: 5 V SHEET 1612 OF 1751 SHEETS STA. 94+00.00 TO STA. 94+50.00

FAP RTE	SECTION	COUNTY	TOTAL SHEETS	SHEET NO.
336	06-00329-01-PW	MCHENRY	1751	1612
CONTRACT NO.			61E53	

ILLINOIS FED. AID PROJECT



(SQ FT)

EARTH EXC	0
EMBANKMENT	0.06
UNSUITABLE EXC	0
AGG SUBGRADE	0
IMP (UNDERCUT)	0

STAGE 3

(SQ FT)

EARTH EXC	0
EMBANKMENT	1.09
UNSUITABLE EXC	0
AGG SUBGRADE	0
IMP (UNDERCUT)	0

STAGE 3



USER NAME = btwegner	DESIGNED - WBL	REVISED -
	DRAWN - RLS	REVISED -
PLOT SCALE = 20.0000' / in.	CHECKED - RCB	REVISED -
PLOT DATE = 4/25/2018	DATE - 4-26-2018	REVISED -

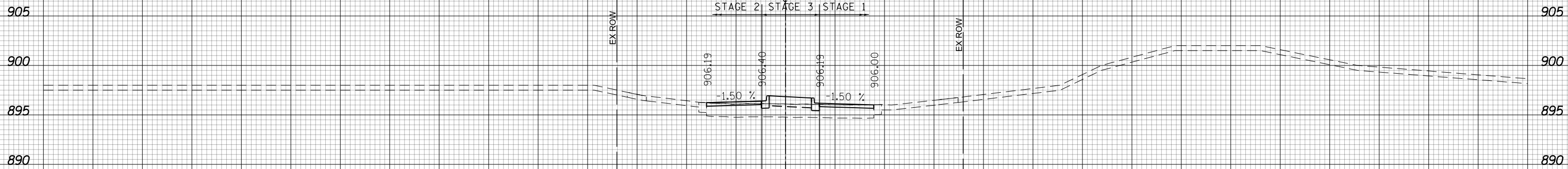
**STATE OF ILLINOIS
DEPARTMENT OF TRANSPORTATION**

**STONEGATE ROAD
STAGE 3 CROSS SECTIONS**

SCALE: 10 H: 5 V SHEET 1613 OF 1751 SHEETS STA. 95+00.00 TO STA. 95+50.00

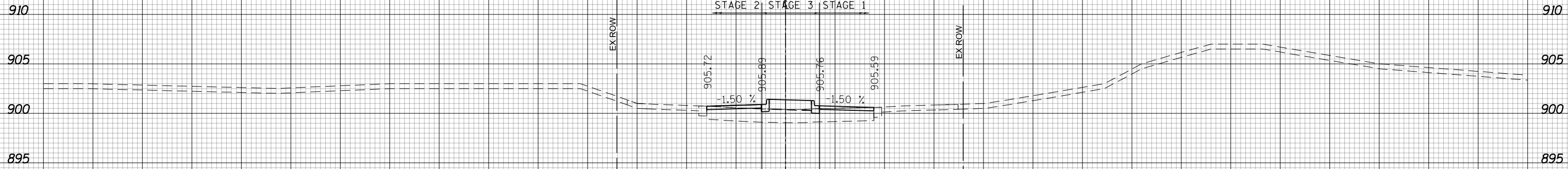
FAP RTE	SECTION	COUNTY	TOTAL SHEETS	SHEET NO.
336	06-00329-01-PW	MCHENRY	1751	1613
			CONTRACT NO. 61E53	
ILLINOIS FED. AID PROJECT				

150 140 130 120 110 100 90 80 70 60 50 40 30 20 10 0 10 20 30 40 50 60 70 80 90 100 110 120 130 140 150



96 + 50.00

(SQ FT)	STAGE 3
EARTH EXC	0
EMBANKMENT	0
UNSUITABLE EXC	0
AGG SUBGRADE	0
IMP (UNDERCUT)	0



96 + 00.00

(SQ FT)	STAGE 3
EARTH EXC	0
EMBANKMENT	0
UNSUITABLE EXC	0
AGG SUBGRADE	0
IMP (UNDERCUT)	0



USER NAME = btwegner	DESIGNED - WBL	REVISED -
	DRAWN - RLS	REVISED -
PLOT SCALE = 20.0000' / in.	CHECKED - RCB	REVISED -
PLOT DATE = 4/25/2018	DATE - 4-26-2018	REVISED -

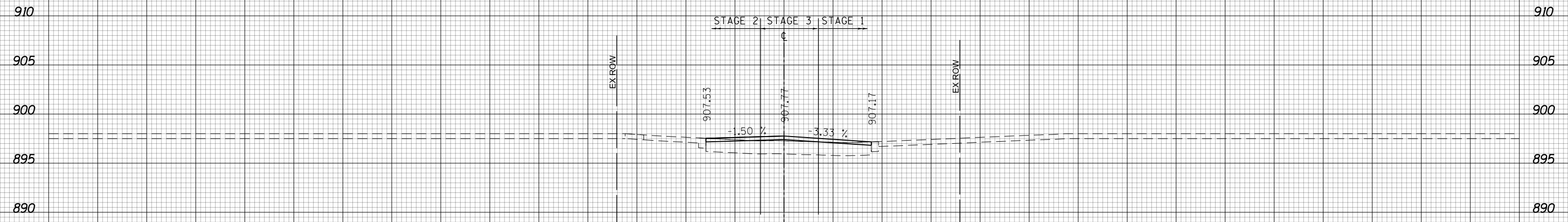
STATE OF ILLINOIS
DEPARTMENT OF TRANSPORTATION

STONEGATE ROAD
STAGE 3 CROSS SECTIONS
SCALE: 10 H: 5 V
SHEET 1614 OF 1751 SHEETS
STA. 96+00.00 TO STA. 96+50.00

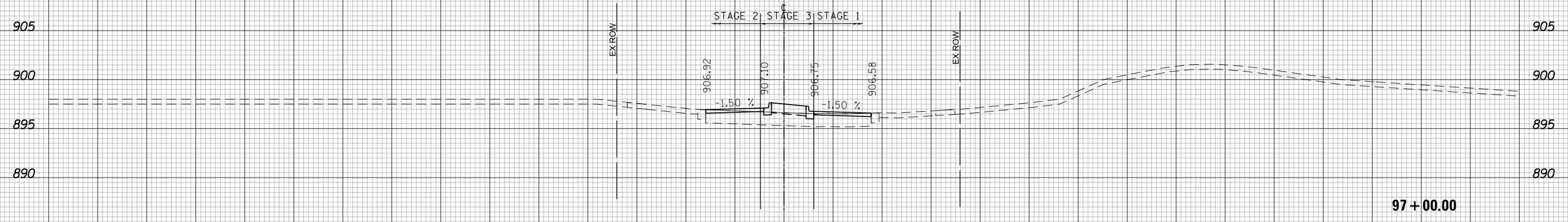
FAP RTE	SECTION	COUNTY	TOTAL SHEETS	SHEET NO.
336	06-00329-01-PW	MCHENRY	1751	1614
CONTRACT NO.			61E53	

ILLINOIS FED. AID PROJECT

150 140 130 120 110 100 90 80 70 60 50 40 30 20 10 0 10 20 30 40 50 60 70 80 90 100 110 120 130 140 150



97+50.00



97+00.00



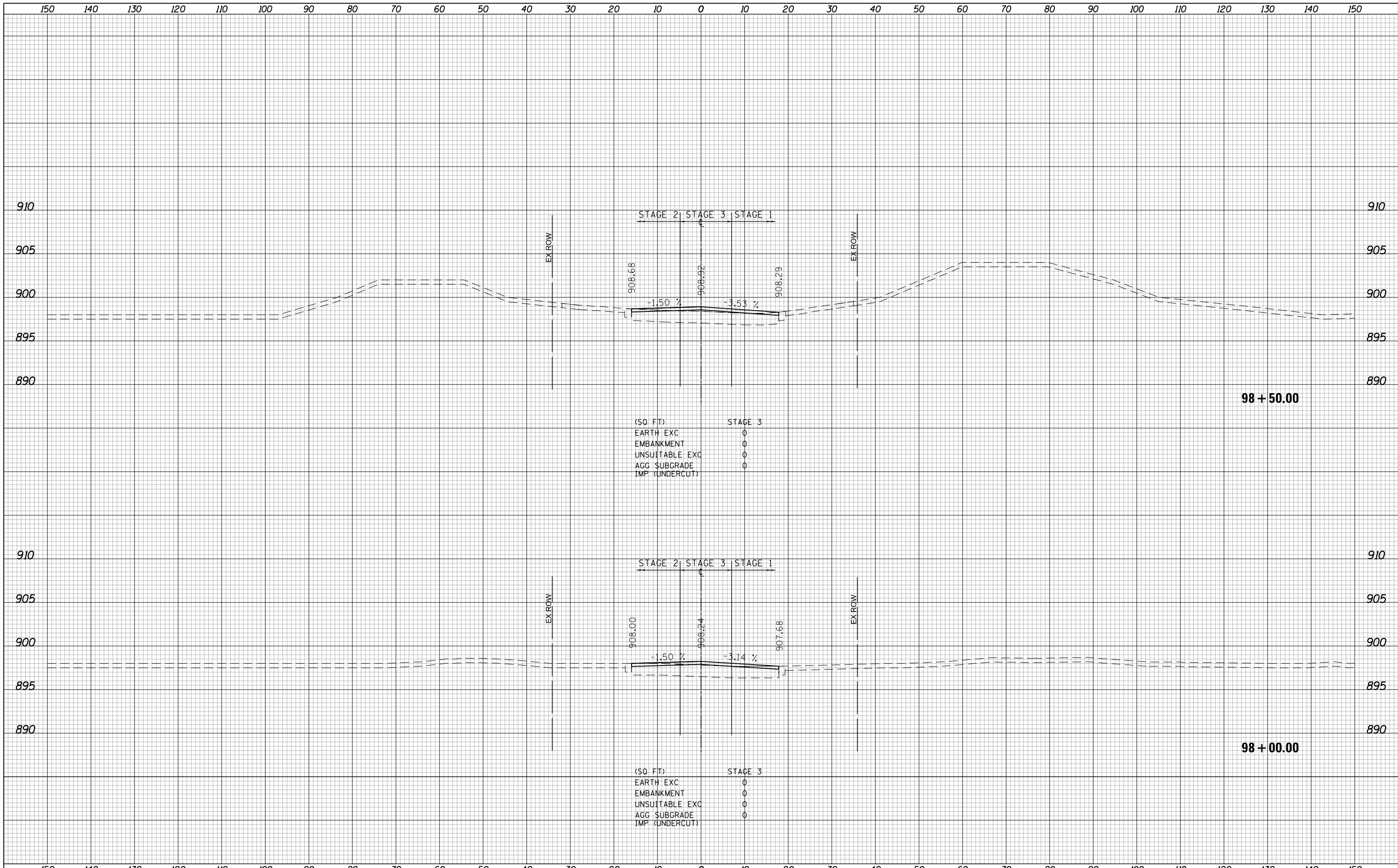
USER NAME = btwegner	DESIGNED - WBL	REVISED -
	DRAWN - RLS	REVISED -
PLOT SCALE = 20.0000' / in.	CHECKED - RCB	REVISED -
PLOT DATE = 4/25/2018	DATE - 4-26-2018	REVISED -

STATE OF ILLINOIS
DEPARTMENT OF TRANSPORTATION

STONEGATE ROAD
STAGE 3 CROSS SECTIONS
SCALE: 10 H: 5 V
SHEET 1615 OF 1751 SHEETS
STA. 97+00.00 TO STA. 97+50.00

FAP RTE	SECTION	COUNTY	TOTAL SHEETS	SHEET NO.
336	06-00329-01-PW	MCHENRY	1751	1615
CONTRACT NO.			61E53	

ILLINOIS FED. AID PROJECT



(SQ. FT)

EARTH EXC	0
EMBANKMENT	0
UNSUITABLE EXC	0
AGG. SUBGRADE	0
IMP. (UNDERCUT)	0

(SQ. FT)

EARTH EXC	0
EMBANKMENT	0
UNSUITABLE EXC	0
AGG. SUBGRADE	0
IMP. (UNDERCUT)	0



USER NAME = btwegner	DESIGNED - WBL	REVISED -
	DRAWN - RLS	REVISED -
PLOT SCALE = 20.0000' / in.	CHECKED - RCB	REVISED -
PLOT DATE = 4/25/2018	DATE - 4-26-2018	REVISED -

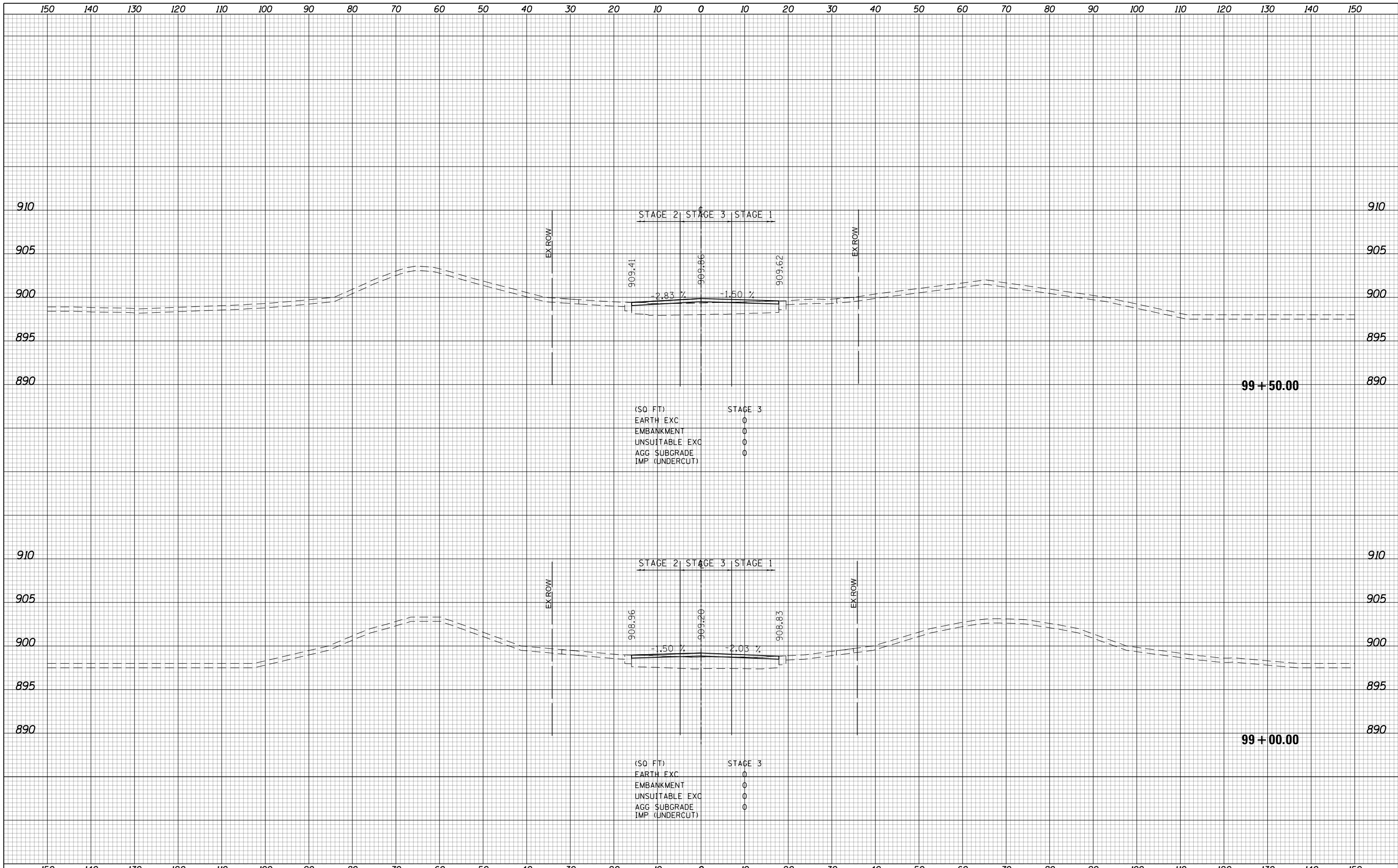
STATE OF ILLINOIS
DEPARTMENT OF TRANSPORTATION

STONEGATE ROAD
STAGE 3 CROSS SECTIONS

SCALE: 10 H: 5 V SHEET 1616 OF 1751 SHEETS STA. 98+00.00 TO STA. 98+50.00

FAP RTE	SECTION	COUNTY	TOTAL SHEETS	SHEET NO.
336	06-00329-01-PW	MCHENRY	1751	1616
			CONTRACT NO. 61E53	

ILLINOIS FED. AID PROJECT

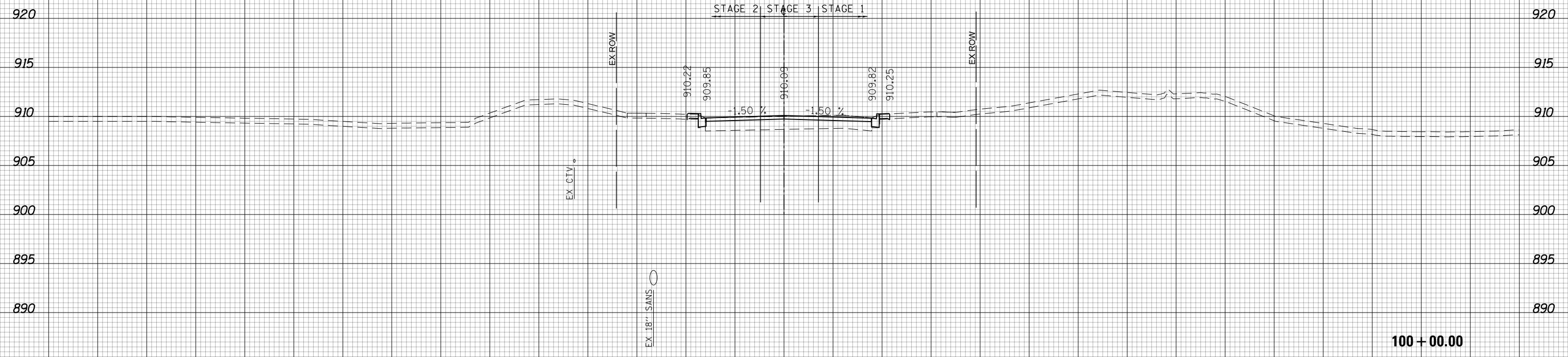


(SQ FT)	STAGE 3
EARTH EXC	0
EMBANKMENT	0
UNSUITABLE EXC	0
AGG SUBGRADE	0
IMP (UNDERCUT)	0

(SQ FT)	STAGE 3
EARTH EXC	0
EMBANKMENT	0
UNSUITABLE EXC	0
AGG SUBGRADE	0
IMP (UNDERCUT)	0



150 140 130 120 110 100 90 80 70 60 50 40 30 20 10 0 10 20 30 40 50 60 70 80 90 100 110 120 130 140 150



(SQ FT)	STAGE 3
EARTH EXC	0
EMBANKMENT	0
UNSATURABLE EXC	0
AGG SUBGRADE	0
IMP (UNDERCUT)	0



150 140 130 120 110 100 90 80 70 60 50 40 30 20 10 0 10 20 30 40 50 60 70 80 90 100 110 120 130 140 150

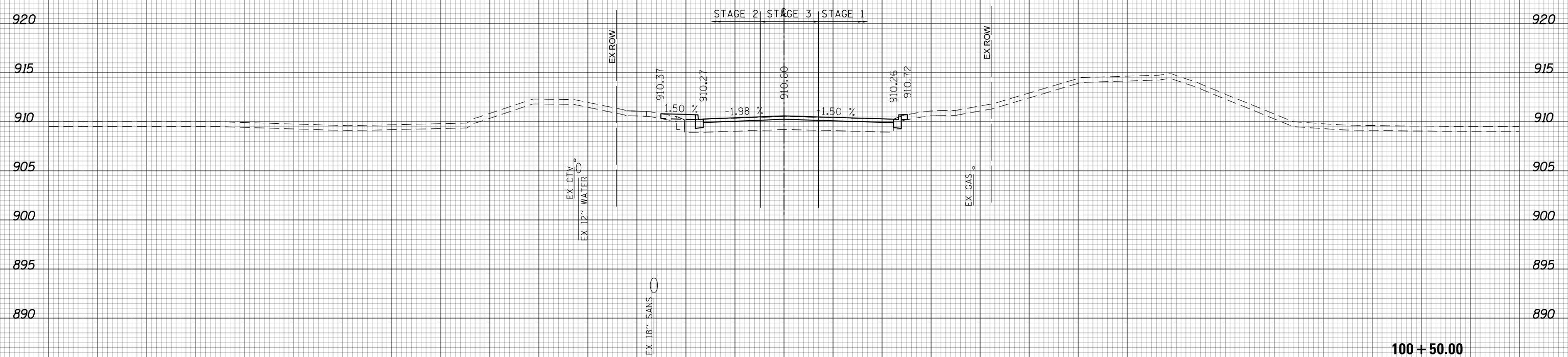
USER NAME = btwegner	DESIGNED - WBL	REVISED -
	DRAWN - RLS	REVISED -
PLOT SCALE = 20.0000' / in.	CHECKED - RCB	REVISED -
PLOT DATE = 4/25/2018	DATE - 4-26-2018	REVISED -

**STATE OF ILLINOIS
DEPARTMENT OF TRANSPORTATION**

STONEGATE ROAD		FAP	SECTION	COUNTY	TOTAL	SHEET
STAGE 3 CROSS SECTIONS		RTE			SHEETS	NO.
		336	06-00329-01-PW	MCHENRY	1751	1618
				CONTRACT NO.		61E53
SCALE: 10 H: 5 V		SHEET 1618 OF 1751 SHEETS		STA. 100+00.00 TO STA. 100+00.00		ILLINOIS FED. AID PROJECT

100 + 00.00

150 140 130 120 110 100 90 80 70 60 50 40 30 20 10 0 10 20 30 40 50 60 70 80 90 100 110 120 130 140 150



(SQ FT)	STAGE 3
EARTH EXC	0
EMBANKMENT	0
UNSUITABLE EXC	0
AGG. SUBGRADE	0
IMP. (UNDERCUT)	0

100 + 50.00



150 140 130 120 110 100 90 80 70 60 50 40 30 20 10 0 10 20 30 40 50 60 70 80 90 100 110 120 130 140 150

USER NAME = btwegner	DESIGNED - WBL	REVISED -
	DRAWN - RLS	REVISED -
PLOT SCALE = 20.0000' / in.	CHECKED - RCB	REVISED -
PLOT DATE = 4/25/2018	DATE - 4-26-2018	REVISED -

STATE OF ILLINOIS
DEPARTMENT OF TRANSPORTATION

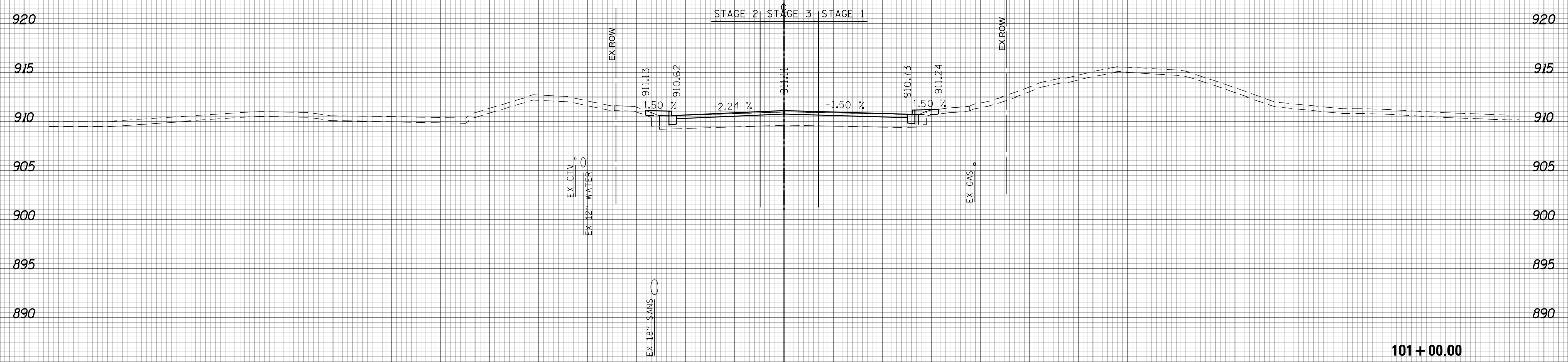
SCALE: 10 H: 5 V		SHEET 1619 OF 1751 SHEETS	STA. 100+50.00 TO STA. 100+50.00
------------------	--	---------------------------	----------------------------------

STONEGATE ROAD
STAGE 3 CROSS SECTIONS

FAP RTE	SECTION	COUNTY	TOTAL SHEETS	SHEET NO.
336	06-00329-01-PW	MCHENRY	1751	1619
CONTRACT NO.			61E53	

ILLINOIS FED. AID PROJECT

150 140 130 120 110 100 90 80 70 60 50 40 30 20 10 0 10 20 30 40 50 60 70 80 90 100 110 120 130 140 150



(SQ. FT)	STAGE 3
EARTH EXC	0
EMBANKMENT	0
UNSUITABLE EXC	0
AGG. SUBGRADE	0
IMP. (UNDERCUT)	0

101+00.00



150 140 130 120 110 100 90 80 70 60 50 40 30 20 10 0 10 20 30 40 50 60 70 80 90 100 110 120 130 140 150

USER NAME = btwegner	DESIGNED - WBL	REVISED -
	DRAWN - RLS	REVISED -
PLOT SCALE = 20.0000' / in.	CHECKED - RCB	REVISED -
PLOT DATE = 4/25/2018	DATE - 4-26-2018	REVISED -

**STATE OF ILLINOIS
DEPARTMENT OF TRANSPORTATION**

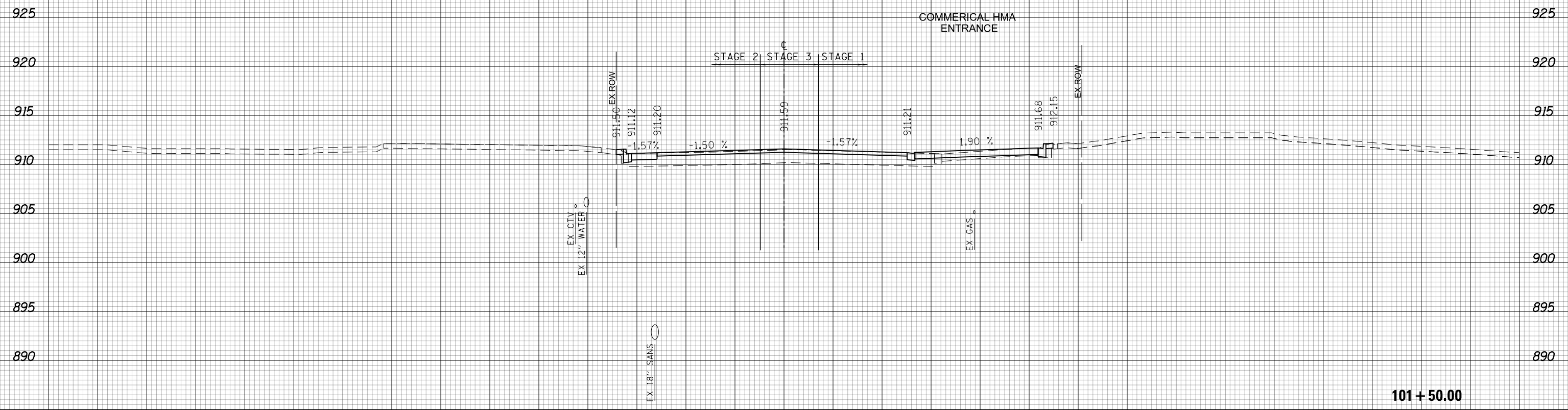
**STONEGATE ROAD
STAGE 3 CROSS SECTIONS**

SCALE: 10 H: 5 V SHEET 1620 OF 1751 SHEETS STA. 101+00.00 TO STA. 101+00.00

FAP RTE	SECTION	COUNTY	TOTAL SHEETS	SHEET NO.
336	06-00329-01-PW	MCHENRY	1751	1620
			CONTRACT NO. 61E53	

ILLINOIS FED. AID PROJECT

150 140 130 120 110 100 90 80 70 60 50 40 30 20 10 0 10 20 30 40 50 60 70 80 90 100 110 120 130 140 150



(SQ. FT)
 EARTH EXC 0
 EMBANKMENT 0
 UNSUITABLE EXC 0
 AGG. SUBGRADE 0
 IMP. (UNDERCUT) 0

101 + 50.00



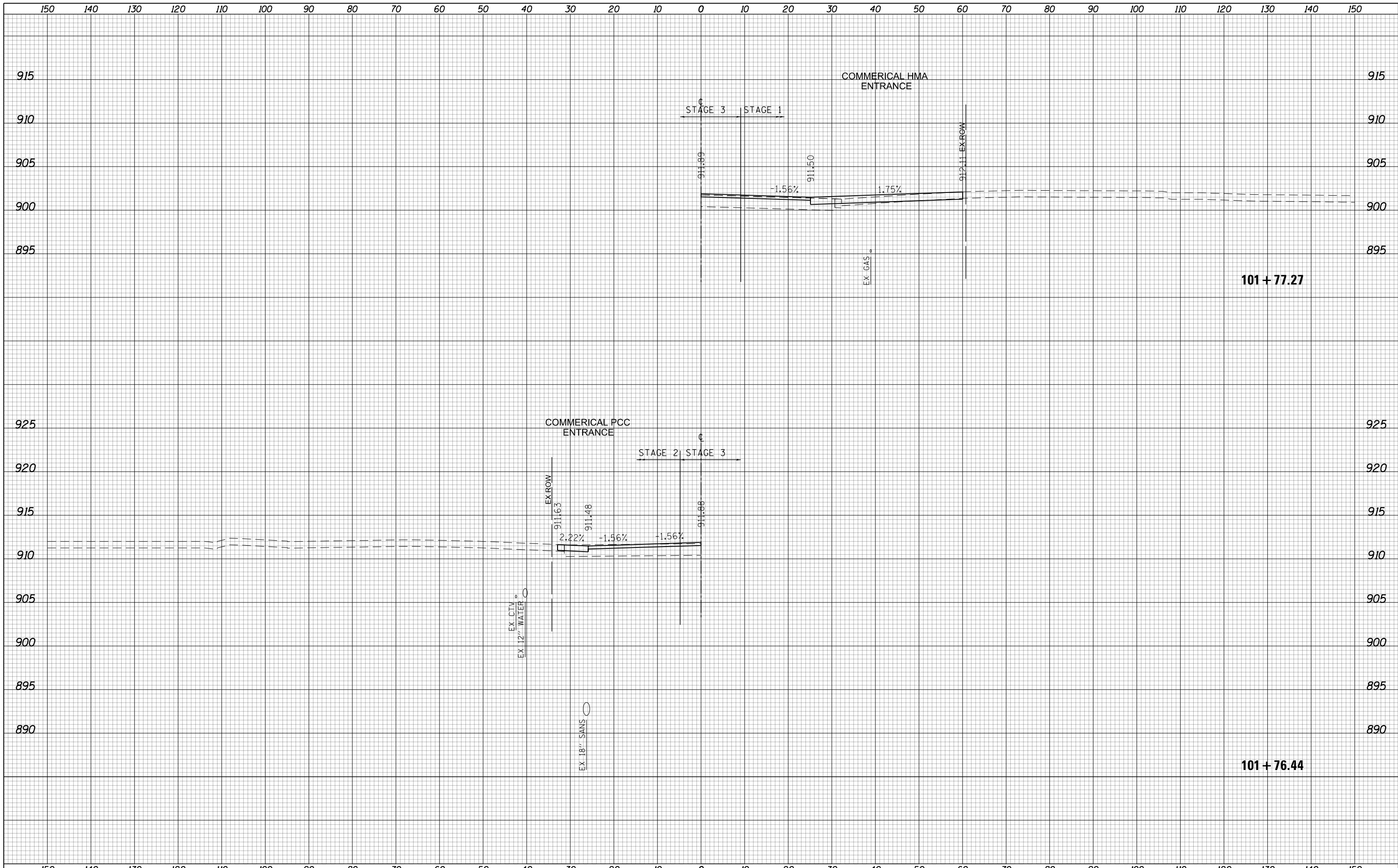
USER NAME = btwegner	DESIGNED - WBL	REVISED -
	DRAWN - RLS	REVISED -
PLOT SCALE = 20.0000' / in.	CHECKED - RCB	REVISED -
PLOT DATE = 4/25/2018	DATE - 4-26-2018	REVISED -

**STATE OF ILLINOIS
 DEPARTMENT OF TRANSPORTATION**

**STONEGATE ROAD
 STAGE 3 CROSS SECTIONS**
 SCALE: 10 H: 5 V SHEET 1621 OF 1751 SHEETS STA. 101+50.00 TO STA. 101+50.00

FAP RTE	SECTION	COUNTY	TOTAL SHEETS	SHEET NO.
336	06-00329-01-PW	MCHENRY	1751	1621
CONTRACT NO.			61E53	

ILLINOIS FED. AID PROJECT



101 + 77.27

101 + 76.44



USER NAME = btwegner	DESIGNED - WBL	REVISED -
	DRAWN - RLS	REVISED -
PLOT SCALE = 20.0000' / in.	CHECKED - RCB	REVISED -
PLOT DATE = 4/25/2018	DATE - 4-26-2018	REVISED -

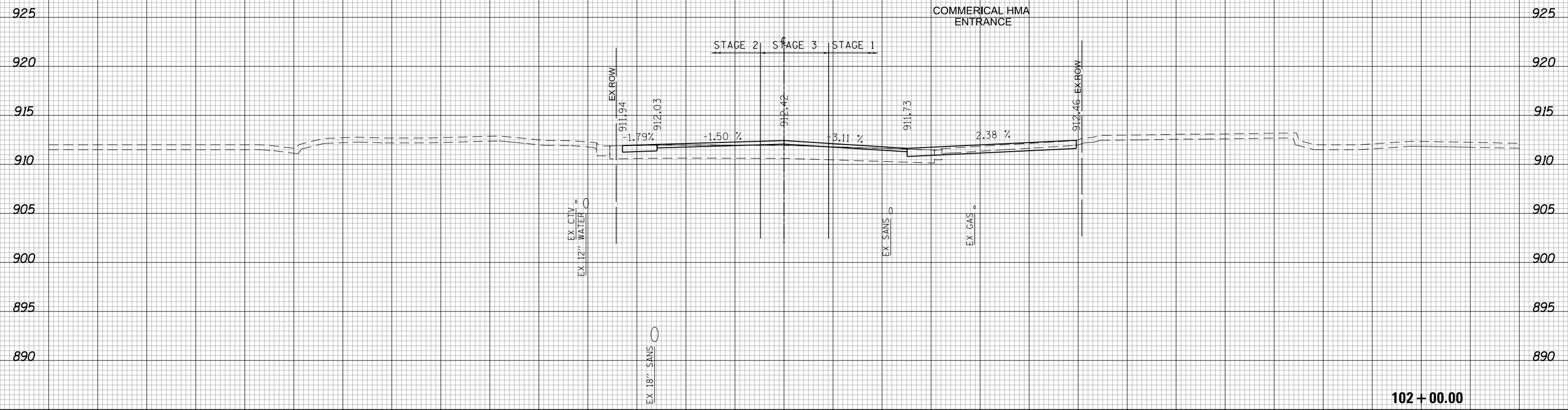
STATE OF ILLINOIS
DEPARTMENT OF TRANSPORTATION

STONEGATE ROAD
STAGE 3 CROSS SECTIONS
SCALE: 10 H: 5 V SHEET 1622 OF 1751 SHEETS STA. 101+76.44 TO STA. 101+77.27

FAP RTE	SECTION	COUNTY	TOTAL SHEETS	SHEET NO.
336	06-00329-01-PW	MCHENRY	1751	1622
			CONTRACT NO. 61E53	

ILLINOIS FED. AID PROJECT

150 140 130 120 110 100 90 80 70 60 50 40 30 20 10 0 10 20 30 40 50 60 70 80 90 100 110 120 130 140 150



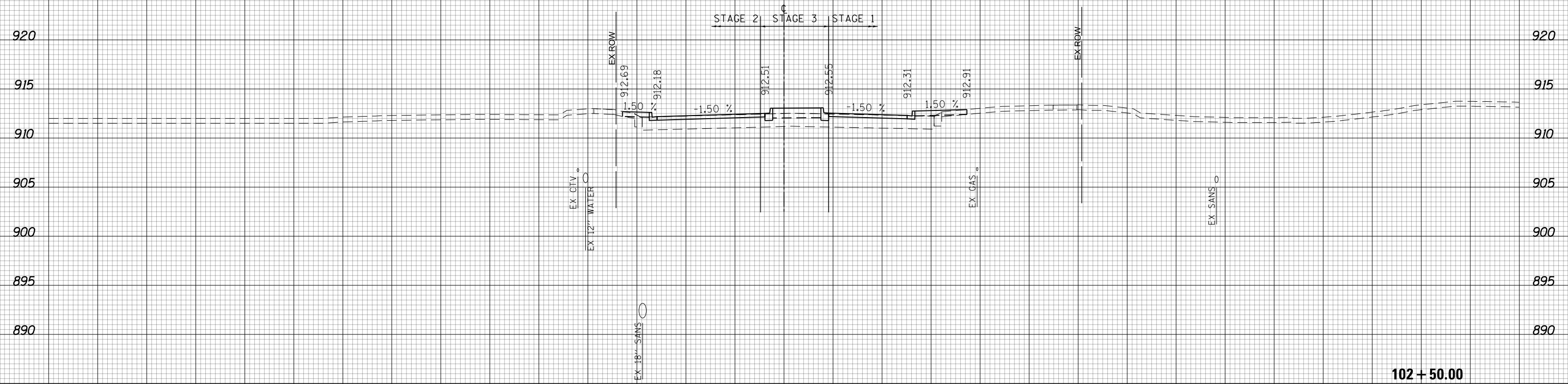
(SQ FT)	STAGE 3
EARTH EXC	0
EMBANKMENT	0
UNSUITABLE EXC	0
AGG SUBGRADE	0
IMP (UNDERCUT)	0

102 + 00.00



150	140	130	120	110	100	90	80	70	60	50	40	30	20	10	0	10	20	30	40	50	60	70	80	90	100	110	120	130	140	150
USER NAME = btwegner DESIGNED - WBL DRAWN - RLS PLOT SCALE = 20.0000' / in. PLOT DATE = 4/25/2018			DESIGNED - WBL DRAWN - RLS CHECKED - RCB DATE - 4-26-2018			REVISED - REVISED - REVISED - REVISED -			STATE OF ILLINOIS DEPARTMENT OF TRANSPORTATION										STONEGATE ROAD STAGE 3 CROSS SECTIONS					FAP RTE 336 SECTION 06-00329-01-PW		COUNTY MCHENRY CONTRACT NO. 61E53		TOTAL SHEETS 1751 SHEET NO. 1623		
SCALE: 10 H: 5 V															SHEET 1623 OF 1751 SHEETS					STA. 102+00.00 TO STA. 102+00.00					ILLINOIS FED. AID PROJECT					

150 140 130 120 110 100 90 80 70 60 50 40 30 20 10 0 10 20 30 40 50 60 70 80 90 100 110 120 130 140 150

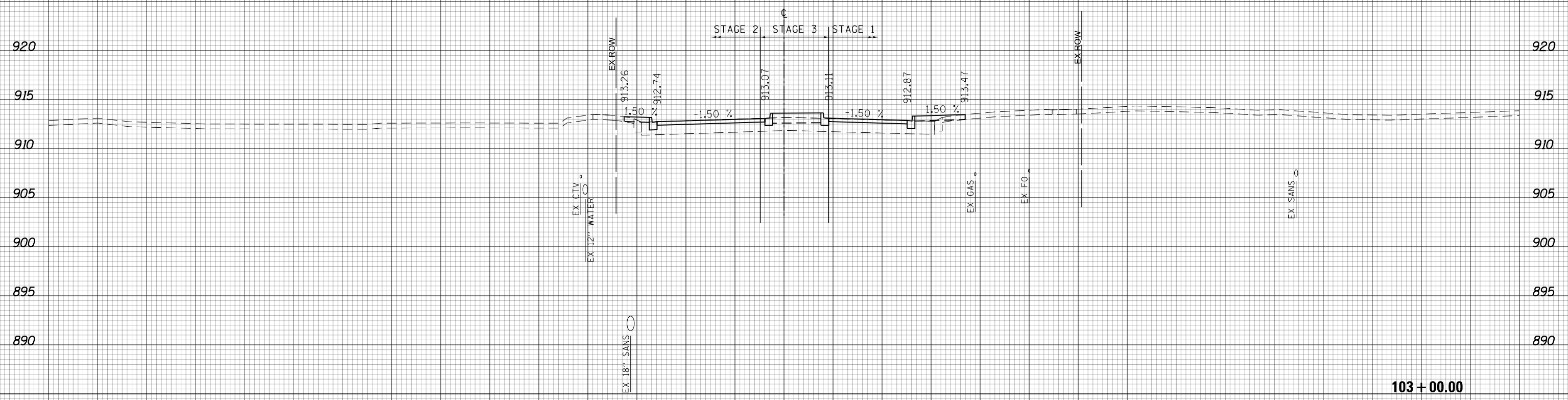


(SQ. FT.)
 EARTH EXC 0
 EMBANKMENT 0
 UNSUITABLE EXC 0
 AGG. SUBGRADE 0
 IMP. (UNDERCUT) 0



150	140	130	120	110	100	90	80	70	60	50	40	30	20	10	0	10	20	30	40	50	60	70	80	90	100	110	120	130	140	150			
USER NAME = btwegner			DESIGNED - WBL			REVISED -			STATE OF ILLINOIS DEPARTMENT OF TRANSPORTATION STONEGATE ROAD STAGE 3 CROSS SECTIONS SCALE: 10 H: 5 V SHEET 1624 OF 1751 SHEETS STA. 102+50.00 TO STA. 102+50.00 ILLINOIS FED. AID PROJECT															FAP RTE		SECTION		COUNTY		TOTAL SHEETS		SHEET NO.	
PLOT SCALE = 20.0000' / in.			DRAWN - RLS			REVISED -																		336		06-00329-01-PW		MCHENRY		1751 1624			
PLOT DATE = 4/25/2018			CHECKED - RCB			REVISED -																						CONTRACT NO.		61E53			
DATE - 4-26-2018			REVISED -																														

150 140 130 120 110 100 90 80 70 60 50 40 30 20 10 0 10 20 30 40 50 60 70 80 90 100 110 120 130 140 150



(SQ FT)	STAGE 3
EARTH EXC	0
EMBANKMENT	0
UNSUITABLE EXC	0
AGG SUBGRADE	0
IMP (UNDERCUT)	0

103+00.00



150 140 130 120 110 100 90 80 70 60 50 40 30 20 10 0 10 20 30 40 50 60 70 80 90 100 110 120 130 140 150

USER NAME = btwegner	DESIGNED - WBL	REVISED -
	DRAWN - RLS	REVISED -
PLOT SCALE = 20.0000' / in.	CHECKED - RCB	REVISED -
PLOT DATE = 4/25/2018	DATE - 4-26-2018	REVISED -

**STATE OF ILLINOIS
DEPARTMENT OF TRANSPORTATION**

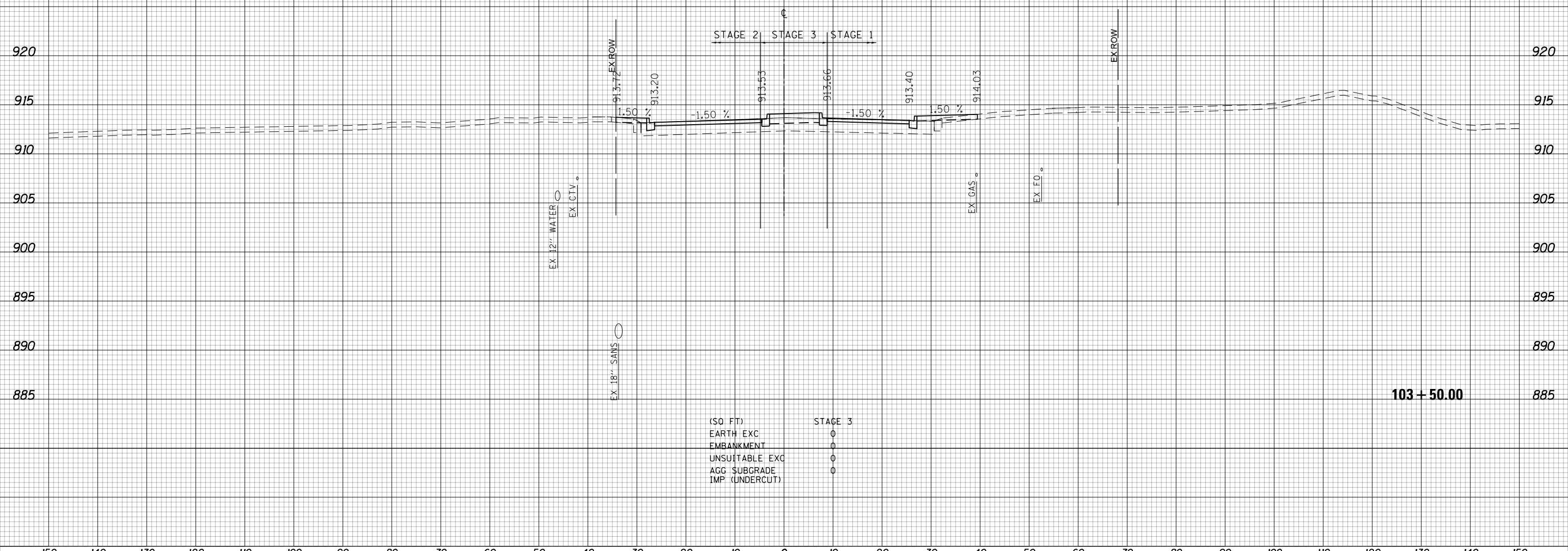
**STONEGATE ROAD
STAGE 3 CROSS SECTIONS**

SCALE: 10 H: 5 V SHEET 1625 OF 1751 SHEETS STA. 103+00.00 TO STA. 103+00.00

FAP RTE	SECTION	COUNTY	TOTAL SHEETS	SHEET NO.
336	06-00329-01-PW	MCHENRY	1751	1625
			CONTRACT NO. 61E53	

ILLINOIS FED. AID PROJECT

150 140 130 120 110 100 90 80 70 60 50 40 30 20 10 0 10 20 30 40 50 60 70 80 90 100 110 120 130 140 150



(SQ FT)
 EARTH EXC 0
 EMBANKMENT 0
 UNSUITABLE EXC 0
 AGG SUBGRADE 0
 IMP (UNDERCUT) 0



USER NAME = btwegner	DESIGNED - WBL	REVISED -
	DRAWN - RLS	REVISED -
PLOT SCALE = 20.0000' / in.	CHECKED - RCB	REVISED -
PLOT DATE = 4/25/2018	DATE - 4-26-2018	REVISED -

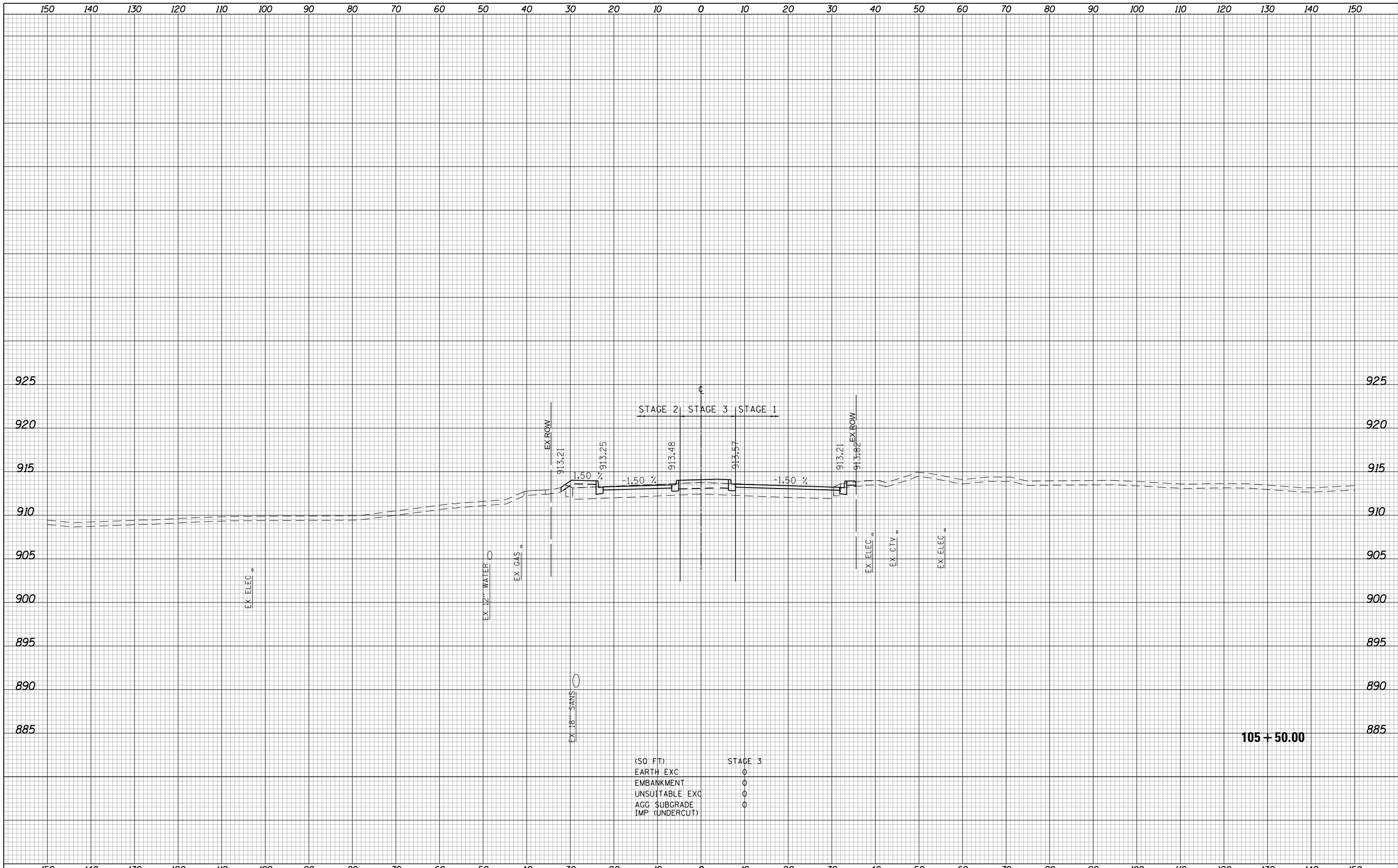
STATE OF ILLINOIS
 DEPARTMENT OF TRANSPORTATION

STONEGATE ROAD
 STAGE 3 CROSS SECTIONS
 SCALE: 10 H: 5 V
 SHEET 1626 OF 1751 SHEETS
 STA. 103+50.00 TO STA. 103+50.00

FAP RTE	SECTION	COUNTY	TOTAL SHEETS	SHEET NO.
336	06-00329-01-PW	MCHENRY	1751	1626
CONTRACT NO.			61E53	

103 + 50.00

ILLINOIS FED. AID PROJECT



150 140 130 120 110 100 90 80 70 60 50 40 30 20 10 0 10 20 30 40 50 60 70 80 90 100 110 120 130 140 150

USER NAME = btwegner	DESIGNED - WBL	REVISED -
	DRAWN - RLS	REVISED -
PLOT SCALE = 20.0000' / in.	CHECKED - RCB	REVISED -
PLOT DATE = 4/25/2018	DATE - 4-26-2018	REVISED -

**STATE OF ILLINOIS
DEPARTMENT OF TRANSPORTATION**

**STONEGATE ROAD
STAGE 3 CROSS SECTIONS**

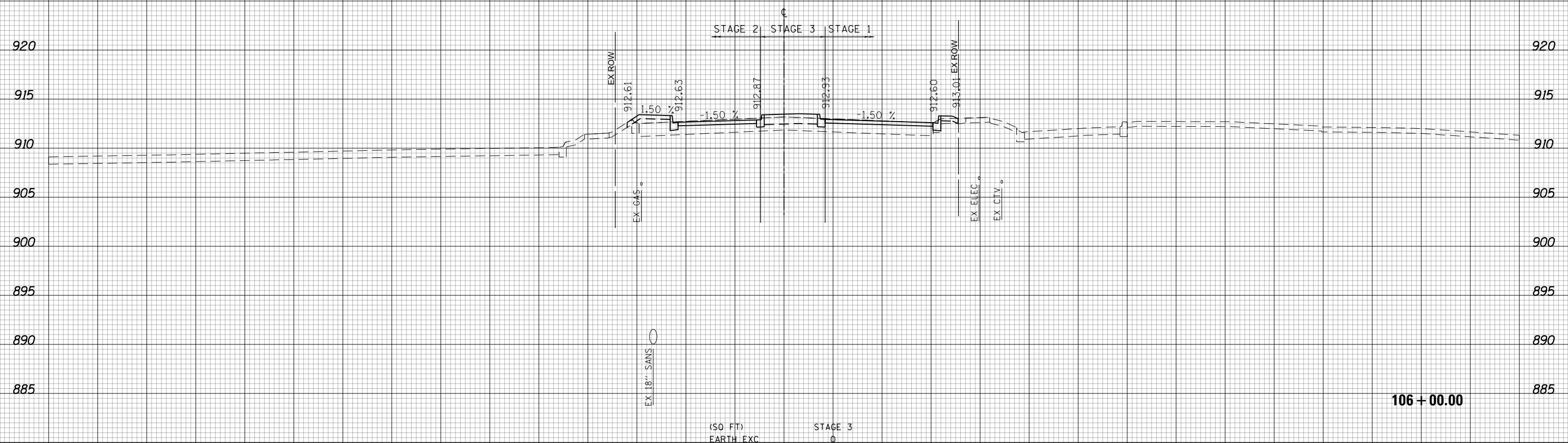
SCALE: 10 H: 5 V SHEET 1627 OF 1751 SHEETS STA. 105+50.00 TO STA. 105+50.00

FAP RTE	SECTION	COUNTY	TOTAL SHEETS	SHEET NO.
336	06-00329-01-PW	MCHENRY	1751	1627
CONTRACT NO.			61E53	
ILLINOIS FED. AID PROJECT				

(SQ FT)	STAGE 3
EARTH EXC	0
EMBANKMENT	0
UNSUITABLE EXC	0
AGG SUBGRADE	0
IMP (UNDERCUT)	0

105 + 50.00

150 140 130 120 110 100 90 80 70 60 50 40 30 20 10 0 10 20 30 40 50 60 70 80 90 100 110 120 130 140 150



(SQ FT)	STAGE 3
EARTH EXC	0
EMBANKMENT	0
UNSUITABLE EXC	0
AGG SUBGRADE	0
IMP (UNDERCUT)	0



150 140 130 120 110 100 90 80 70 60 50 40 30 20 10 0 10 20 30 40 50 60 70 80 90 100 110 120 130 140 150

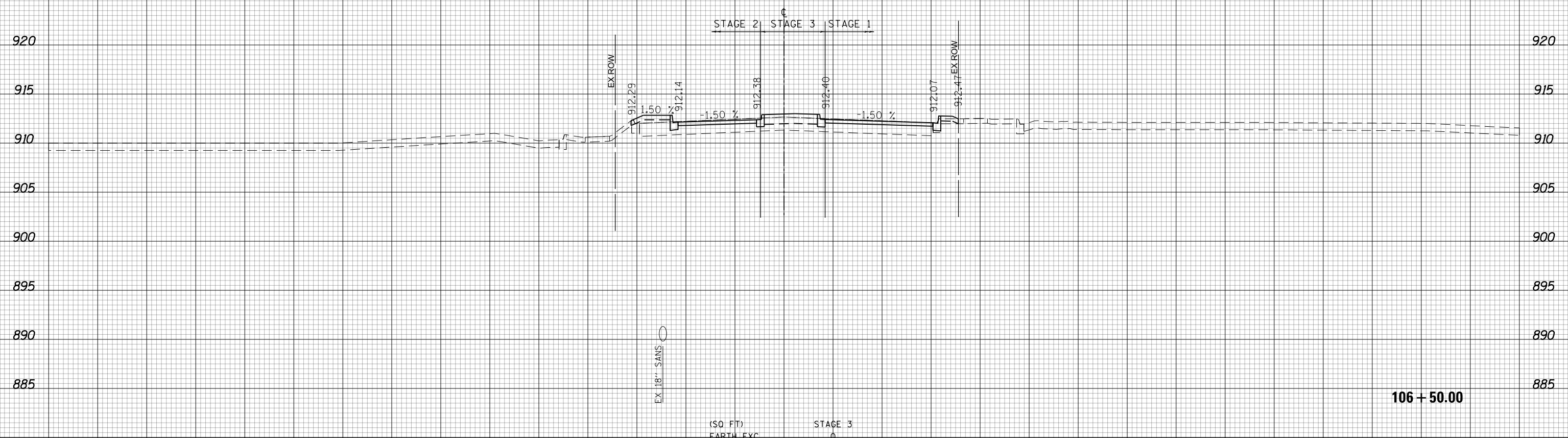
USER NAME = btwegner	DESIGNED - WBL	REVISED -
	DRAWN - RLS	REVISED -
PLOT SCALE = 20.0000' / in.	CHECKED - RCB	REVISED -
PLOT DATE = 4/25/2018	DATE - 4-26-2018	REVISED -

**STATE OF ILLINOIS
DEPARTMENT OF TRANSPORTATION**

STONEGATE ROAD		FAP	SECTION	COUNTY	TOTAL	SHEET
STAGE 3 CROSS SECTIONS		RTE			SHEETS	NO.
		336	06-00329-01-PW	MCHENRY	1751	1628
				CONTRACT NO.		61E53
SCALE: 10 H: 5 V		SHEET 1628 OF 1751 SHEETS		STA. 106+00.00 TO STA. 106+00.00		ILLINOIS FED. AID PROJECT

106 + 00.00

150 140 130 120 110 100 90 80 70 60 50 40 30 20 10 0 10 20 30 40 50 60 70 80 90 100 110 120 130 140 150



EX 18" SANS

(SQ. FT)
 EARTH EXC
 EMBANKMENT
 UNSUITABLE EXC
 AGG. SUBGRADE
 IMP. (UNDERCUT)

106 + 50.00



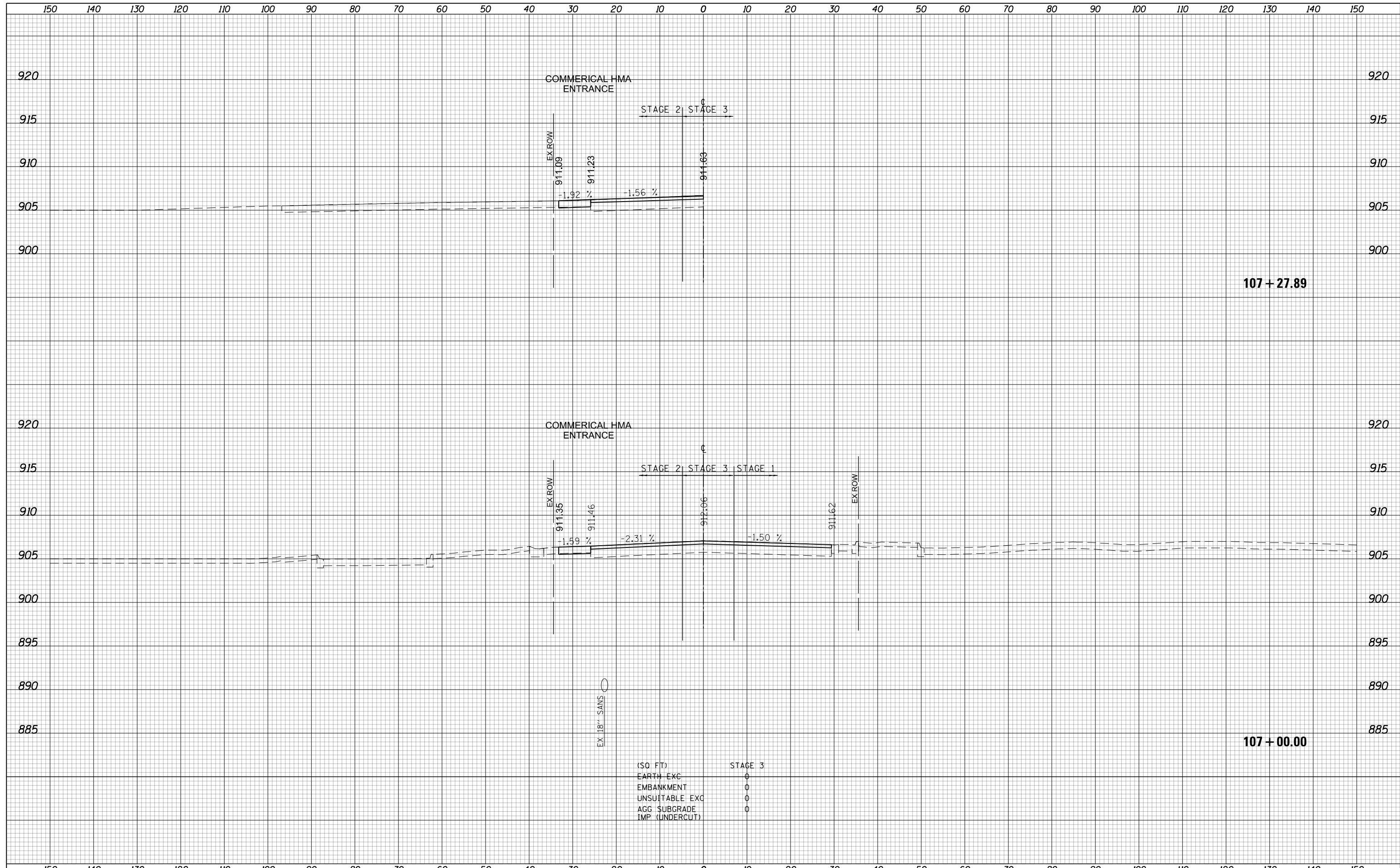
150 140 130 120 110 100 90 80 70 60 50 40 30 20 10 0 10 20 30 40 50 60 70 80 90 100 110 120 130 140 150

USER NAME = btwegner	DESIGNED - WBL	REVISED -
	DRAWN - RLS	REVISED -
PLOT SCALE = 20.0000' / in.	CHECKED - RCB	REVISED -
PLOT DATE = 4/25/2018	DATE - 4-26-2018	REVISED -

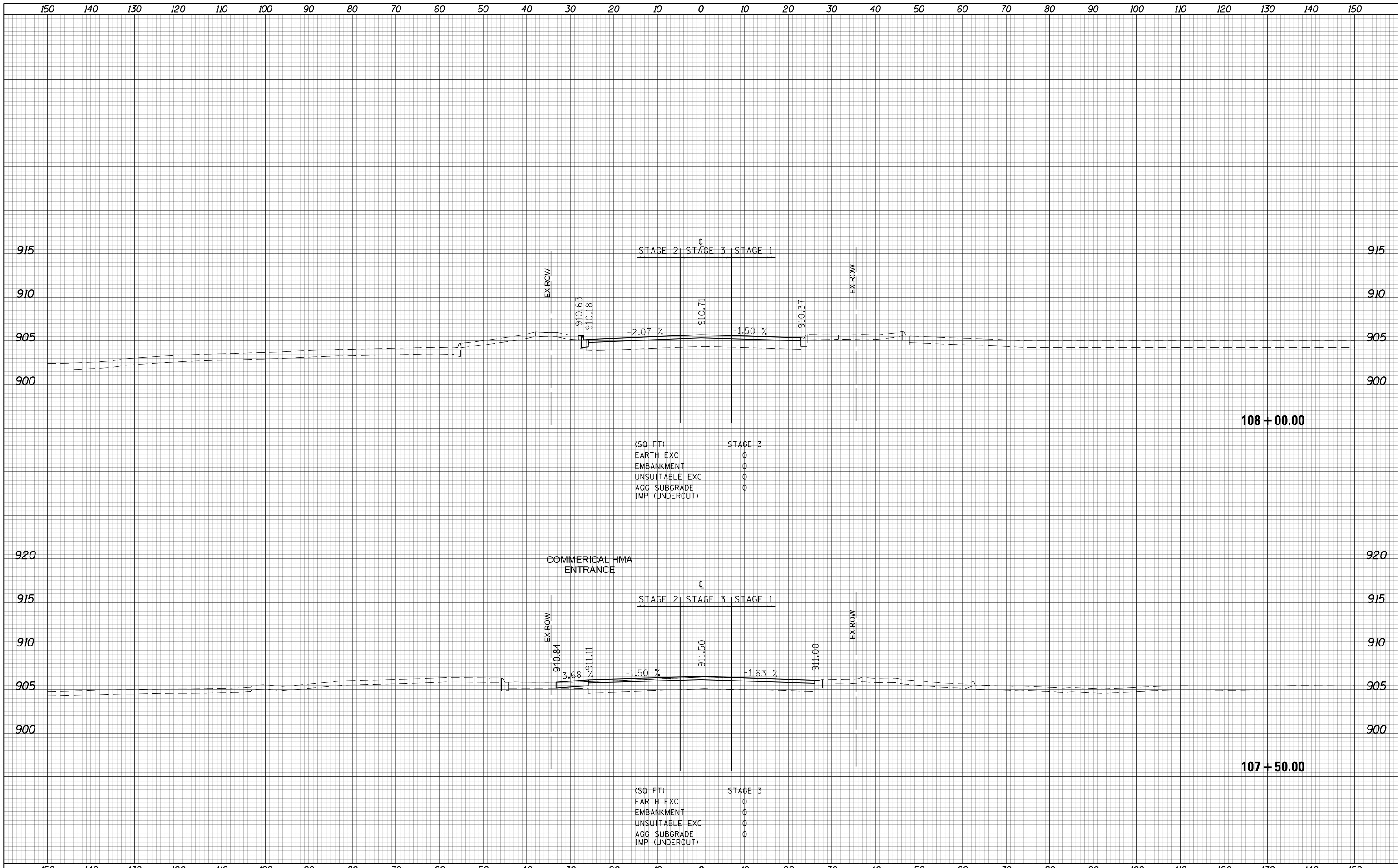
STATE OF ILLINOIS
 DEPARTMENT OF TRANSPORTATION

STONEGATE ROAD
 STAGE 3 CROSS SECTIONS
 SCALE: 10 H: 5 V
 SHEET 1629 OF 1751 SHEETS
 STA. 106+50.00 TO STA. 106+50.00

FAP RTE	SECTION	COUNTY	TOTAL SHEETS	SHEET NO.
336	06-00329-01-PW	MCHENRY	1751	1629
CONTRACT NO.			61E53	
ILLINOIS FED. AID PROJECT				



USER NAME = btwegner DESIGNED - WBL DRAWN - RLS CHECKED - RCB DATE - 4-26-2018			REVISIONS REVISION NO. DATE DESCRIPTION - - - - - - - - -			STATE OF ILLINOIS DEPARTMENT OF TRANSPORTATION			STONEGATE ROAD STAGE 3 CROSS SECTIONS			FAP RTE 336 SECTION 06-00329-01-PW COUNTY MCHENRY CONTRACT NO. 61E53		TOTAL SHEETS 1751 SHEET NO. 1630	
PLOT SCALE = 20.0000' / in. PLOT DATE = 4/25/2018			SCALE: 10 H: 5 V SHEET 1630 OF 1751 SHEETS STA. 107+00.00 TO STA. 107+27.89						ILLINOIS FED. AID PROJECT						



(SQ FT)

STAGE 3	0
EARTH EXC	0
EMBANKMENT	0
UNSUITABLE EXC	0
AGG SUBGRADE	0
IMP (UNDERCUT)	0

(SQ FT)

STAGE 3	0
EARTH EXC	0
EMBANKMENT	0
UNSUITABLE EXC	0
AGG SUBGRADE	0
IMP (UNDERCUT)	0

USER NAME = btwegner	DESIGNED - WBL	REVISED -
	DRAWN - RLS	REVISED -
PLOT SCALE = 20.0000' / in.	CHECKED - RCB	REVISED -
PLOT DATE = 4/25/2018	DATE - 4-26-2018	REVISED -

**STATE OF ILLINOIS
DEPARTMENT OF TRANSPORTATION**

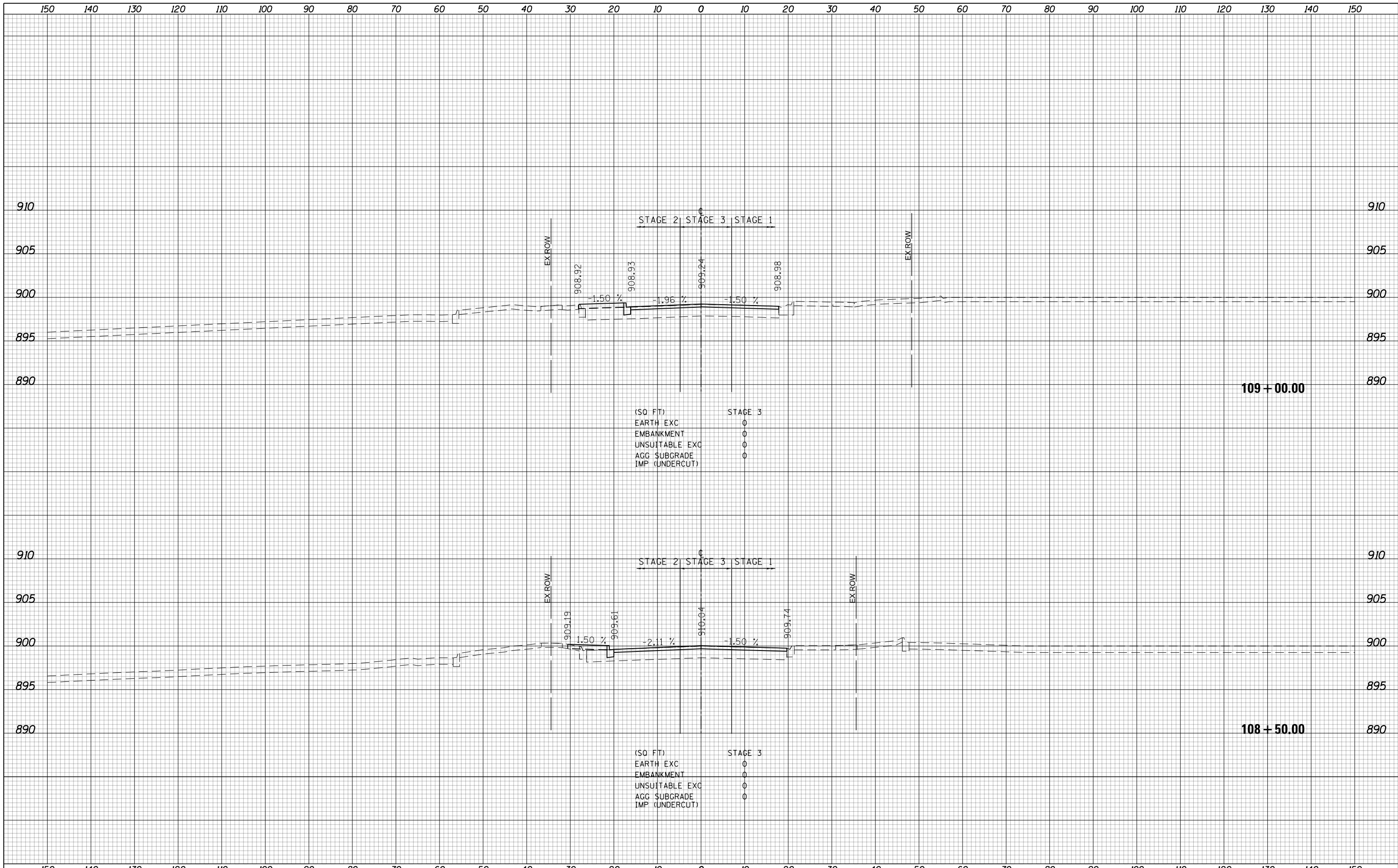
**STONEGATE ROAD
STAGE 3 CROSS SECTIONS**

SCALE: 10 H: 5 V SHEET 1631 OF 1751 SHEETS STA. 107+50.00 TO STA. 108+00.00

FAP RTE	SECTION	COUNTY	TOTAL SHEETS	SHEET NO.
336	06-00329-01-PW	MCHENRY	1751	1631
CONTRACT NO.			61E53	

ILLINOIS FED. AID PROJECT





(SQ. FT)

EARTH EXC	0
EMBANKMENT	0
UNSUITABLE EXC	0
AGG. SUBGRADE	0
IMP. (UNDERCUT)	0

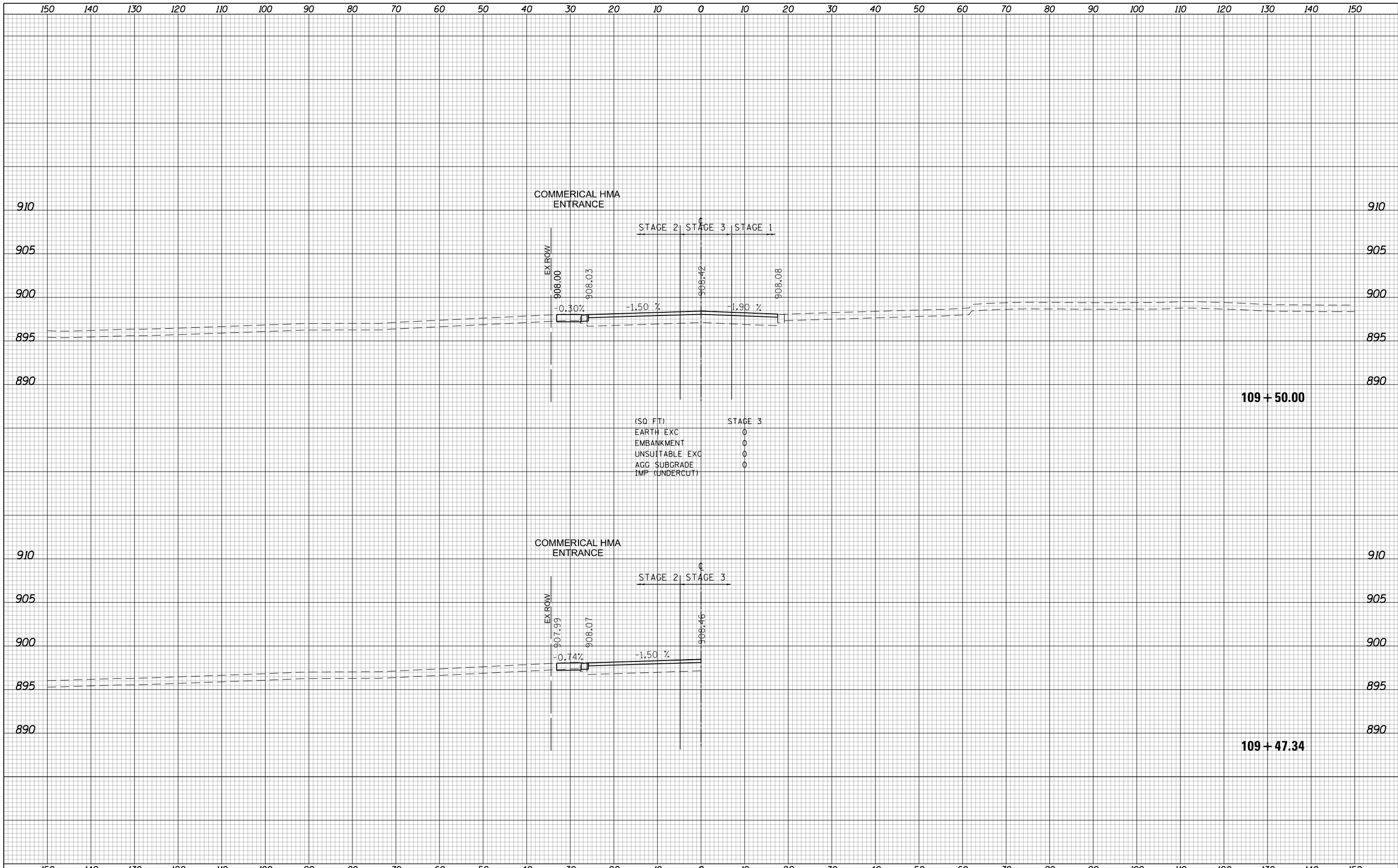
STAGE 3

(SQ. FT)

EARTH EXC	0
EMBANKMENT	0
UNSUITABLE EXC	0
AGG. SUBGRADE	0
IMP. (UNDERCUT)	0

STAGE 3





**STATE OF ILLINOIS
DEPARTMENT OF TRANSPORTATION**

**STONEGATE ROAD
STAGE 3 CROSS SECTIONS**

USER NAME = btwegner	DESIGNED - WBL	REVISED -
	DRAWN - RLS	REVISED -
PLOT SCALE = 20.0000' / in.	CHECKED - RCB	REVISED -
PLOT DATE = 4/25/2018	DATE - 4-26-2018	REVISED -

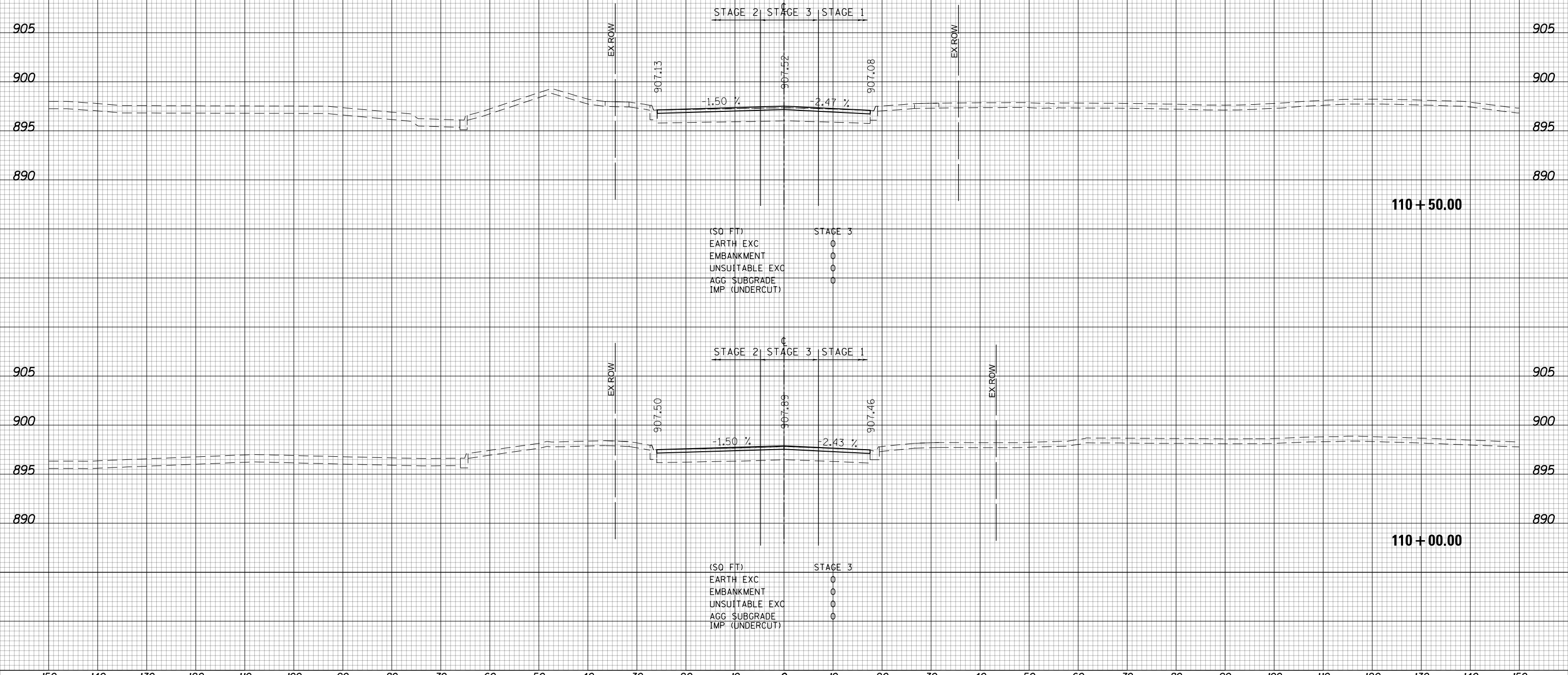
SCALE: 10 H: 5 V SHEET 1633 OF 1751 SHEETS STA. 109+47.34 TO STA. 109+50.00

FAP RTE	SECTION	COUNTY	TOTAL SHEETS	SHEET NO.
336	06-00329-01-PW	MCHENRY	1751	1633
			CONTRACT NO.	61E53

ILLINOIS FED. AID PROJECT



150 140 130 120 110 100 90 80 70 60 50 40 30 20 10 0 10 20 30 40 50 60 70 80 90 100 110 120 130 140 150



USER NAME = btwegner	DESIGNED - WBL	REVISED -
	DRAWN - RLS	REVISED -
PLOT SCALE = 20.0000' / in.	CHECKED - RCB	REVISED -
PLOT DATE = 4/25/2018	DATE - 4-26-2018	REVISED -

**STATE OF ILLINOIS
DEPARTMENT OF TRANSPORTATION**

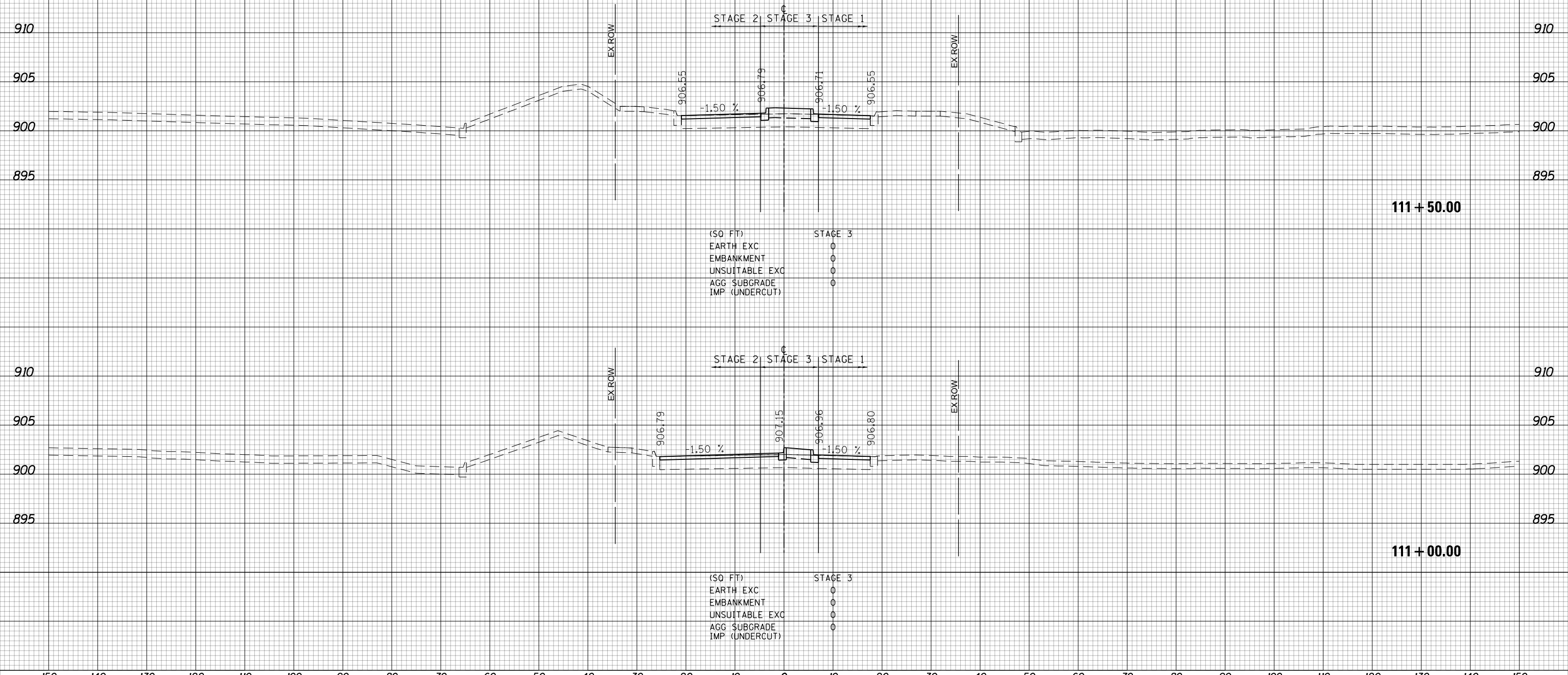
**STONEGATE ROAD
STAGE 3 CROSS SECTIONS**

SCALE: 10 H: 5 V SHEET 1634 OF 1751 SHEETS STA. 110+00.00 TO STA. 110+50.00

FAP RTE	SECTION	COUNTY	TOTAL SHEETS	SHEET NO.
336	06-00329-01-PW	MCHENRY	1751	1634
CONTRACT NO.			61E53	

ILLINOIS FED. AID PROJECT

150 140 130 120 110 100 90 80 70 60 50 40 30 20 10 0 10 20 30 40 50 60 70 80 90 100 110 120 130 140 150



USER NAME = btwegner	DESIGNED - WBL	REVISED -
	DRAWN - RLS	REVISED -
PLOT SCALE = 20.0000' / in.	CHECKED - RCB	REVISED -
PLOT DATE = 4/25/2018	DATE - 4-26-2018	REVISED -

**STATE OF ILLINOIS
DEPARTMENT OF TRANSPORTATION**

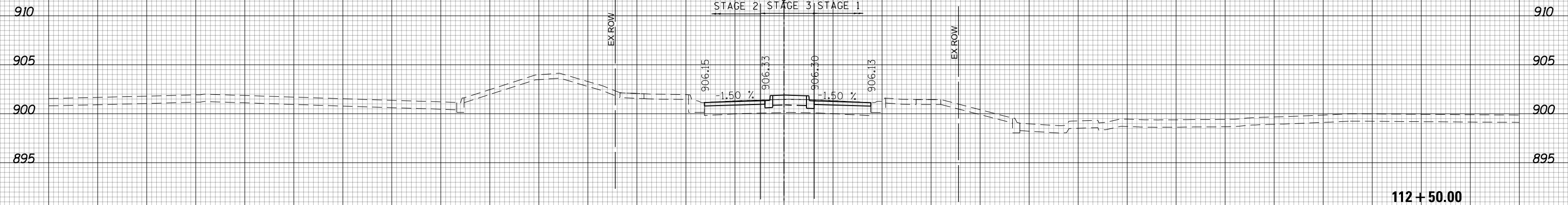
**STONEGATE ROAD
STAGE 3 CROSS SECTIONS**

SCALE: 10 H: 5 V SHEET 1635 OF 1751 SHEETS STA. 111+00.00 TO STA. 111+50.00

FAP RTE	SECTION	COUNTY	TOTAL SHEETS	SHEET NO.
336	06-00329-01-PW	MCHENRY	1751	1635
			CONTRACT NO. 61E53	

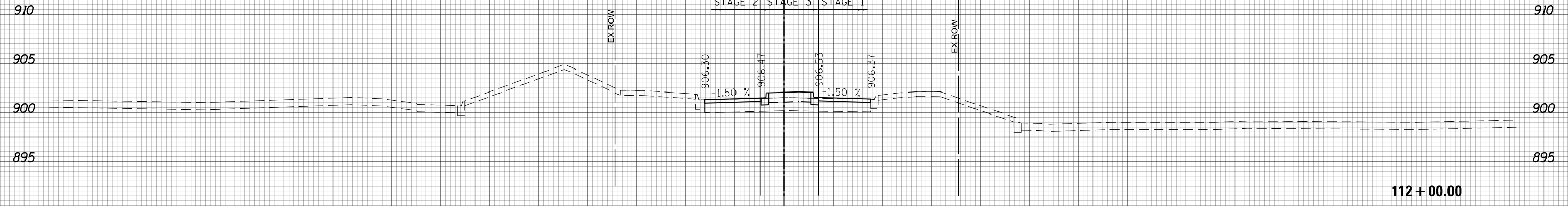
ILLINOIS FED. AID PROJECT

150 140 130 120 110 100 90 80 70 60 50 40 30 20 10 0 10 20 30 40 50 60 70 80 90 100 110 120 130 140 150



(SQ FT)
EARTH EXC 0
EMBANKMENT 0
UNSUITABLE EXC 0
AGG SUBGRADE 0
IMP (UNDERCUT) 0

STAGE 3



(SQ FT)
EARTH EXC 0
EMBANKMENT 0
UNSUITABLE EXC 0
AGG SUBGRADE 0
IMP (UNDERCUT) 0

STAGE 3



USER NAME = btwegner	DESIGNED - WBL	REVISED -
	DRAWN - RLS	REVISED -
PLOT SCALE = 20.0000' / in.	CHECKED - RCB	REVISED -
PLOT DATE = 4/25/2018	DATE - 4-26-2018	REVISED -

**STATE OF ILLINOIS
DEPARTMENT OF TRANSPORTATION**

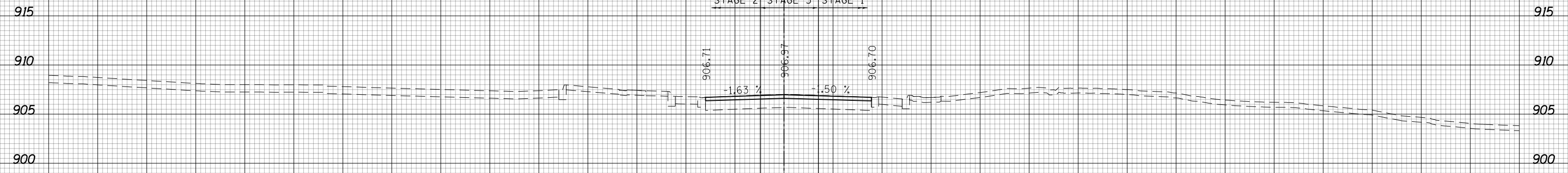
**STONEGATE ROAD
STAGE 3 CROSS SECTIONS**

SCALE: 10 H: 5 V SHEET 1636 OF 1751 SHEETS STA. 112+00.00 TO STA. 112+50.00

FAP RTE	SECTION	COUNTY	TOTAL SHEETS	SHEET NO.
336	06-00329-01-PW	MCHENRY	1751	1636
			CONTRACT NO. 61E53	

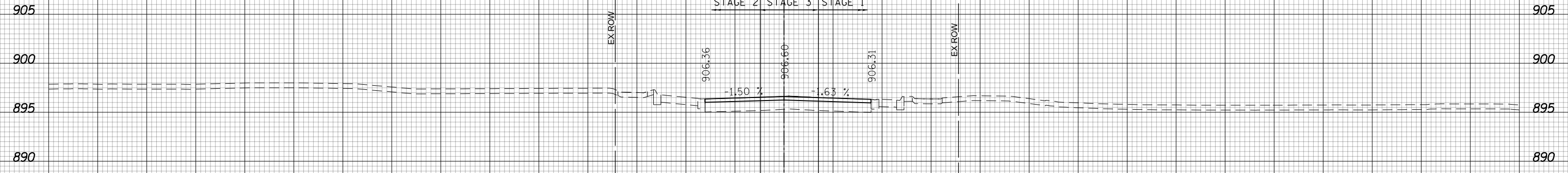
ILLINOIS FED. AID PROJECT

150 140 130 120 110 100 90 80 70 60 50 40 30 20 10 0 10 20 30 40 50 60 70 80 90 100 110 120 130 140 150



113 + 50.00

(SQ FT)
 EARTH EXC 0
 EMBANKMENT 0
 UNSUITABLE EXC 0
 AGG SUBGRADE 0
 IMP (UNDERCUT) 0



113 + 00.00

(SQ FT)
 EARTH EXC 0
 EMBANKMENT 0
 UNSUITABLE EXC 0
 AGG SUBGRADE 0
 IMP (UNDERCUT) 0



USER NAME = btwegner	DESIGNED - WBL	REVISED -
	DRAWN - RLS	REVISED -
PLOT SCALE = 20.0000' / in.	CHECKED - RCB	REVISED -
PLOT DATE = 4/25/2018	DATE - 4-26-2018	REVISED -

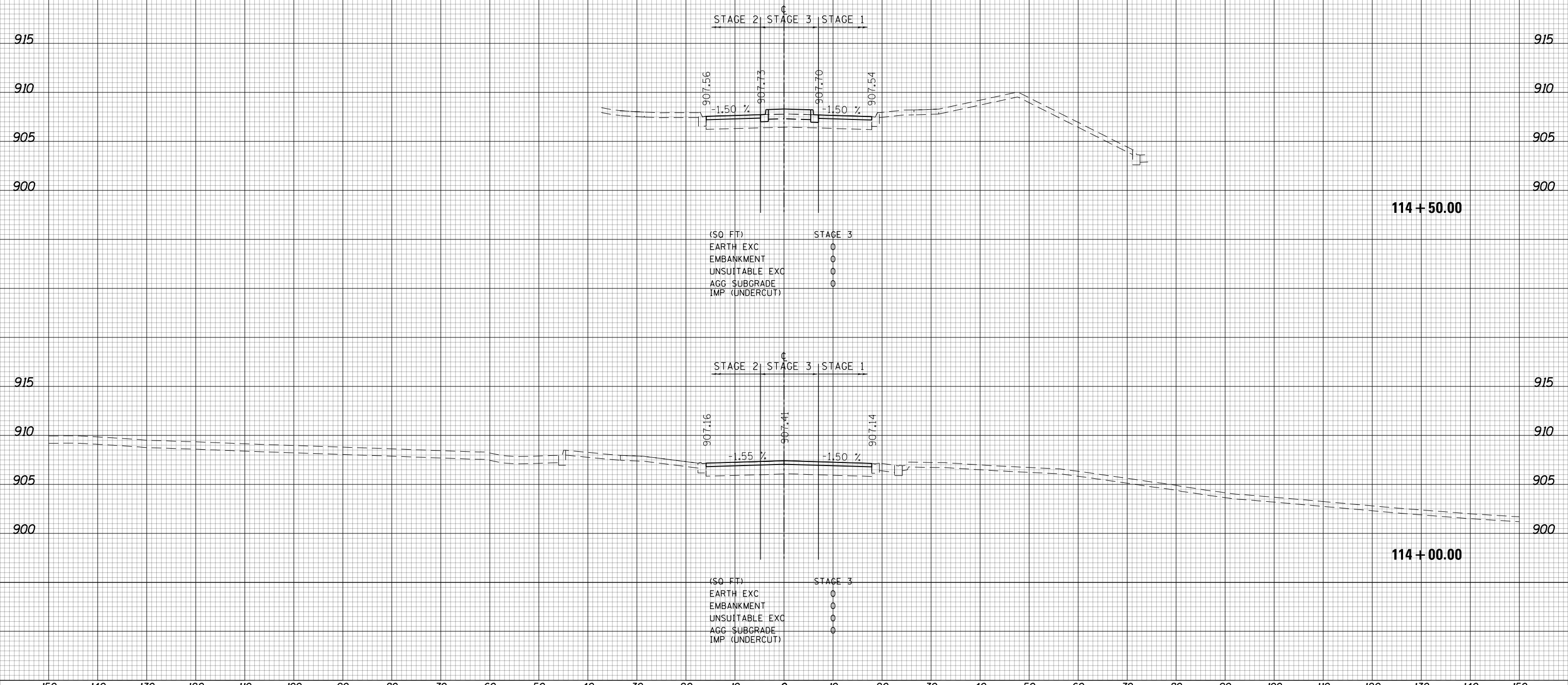
**STATE OF ILLINOIS
 DEPARTMENT OF TRANSPORTATION**

**STONEGATE ROAD
 STAGE 3 CROSS SECTIONS**
 SCALE: 10 H: 5 V SHEET 1637 OF 1751 SHEETS STA. 113+00.00 TO STA. 113+50.00

FAP RTE	SECTION	COUNTY	TOTAL SHEETS	SHEET NO.
336	06-00329-01-PW	MCHENRY	1751	1637
CONTRACT NO.			61E53	

ILLINOIS FED. AID PROJECT

150 140 130 120 110 100 90 80 70 60 50 40 30 20 10 0 10 20 30 40 50 60 70 80 90 100 110 120 130 140 150



USER NAME = btwegner	DESIGNED - WBL	REVISED -
	DRAWN - RLS	REVISED -
PLOT SCALE = 20.0000' / in.	CHECKED - RCB	REVISED -
PLOT DATE = 4/25/2018	DATE - 4-26-2018	REVISED -

**STATE OF ILLINOIS
DEPARTMENT OF TRANSPORTATION**

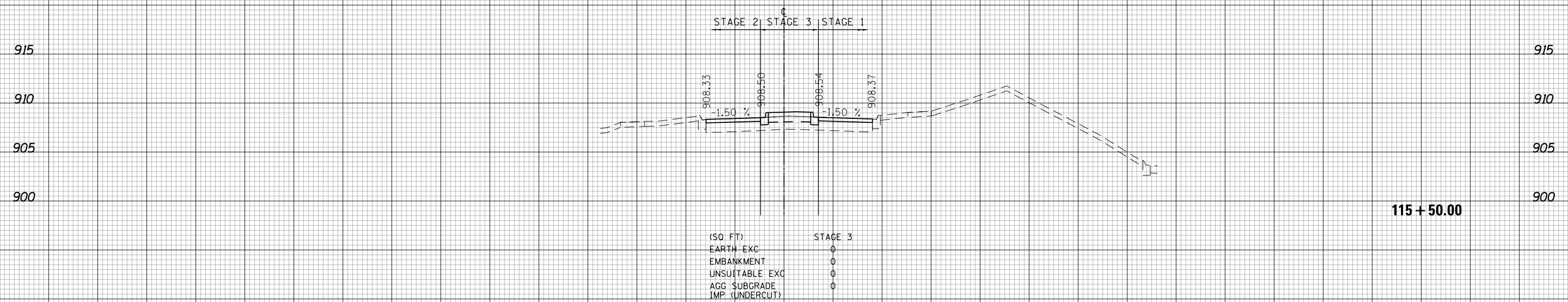
**STONEGATE ROAD
STAGE 3 CROSS SECTIONS**

SCALE: 10 H: 5 V SHEET 1638 OF 1751 SHEETS STA. 114+00.00 TO STA. 114+50.00

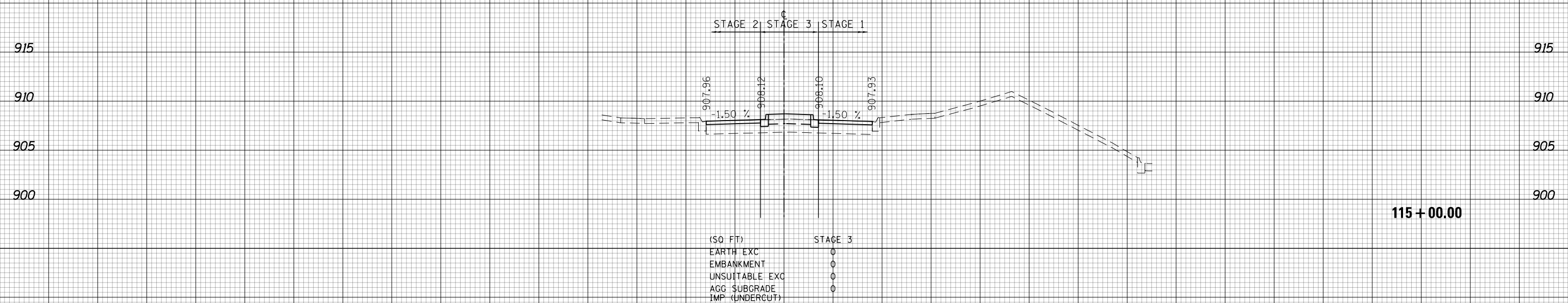
FAP RTE	SECTION	COUNTY	TOTAL SHEETS	SHEET NO.
336	06-00329-01-PW	MCHENRY	1751	1638
CONTRACT NO.			61E53	

ILLINOIS FED. AID PROJECT

150 140 130 120 110 100 90 80 70 60 50 40 30 20 10 0 10 20 30 40 50 60 70 80 90 100 110 120 130 140 150



115 + 50.00



115 + 00.00



USER NAME = btwegner	DESIGNED - WBL	REVISED -
	DRAWN - RLS	REVISED -
PLOT SCALE = 20.0000' / in.	CHECKED - RCB	REVISED -
PLOT DATE = 4/25/2018	DATE - 4-26-2018	REVISED -

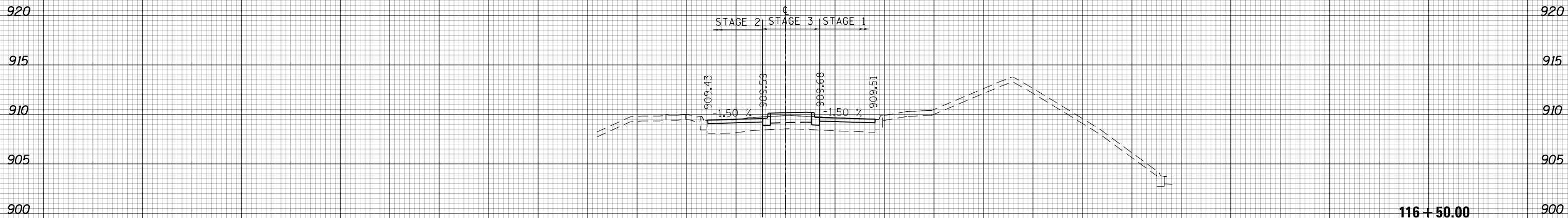
STATE OF ILLINOIS
DEPARTMENT OF TRANSPORTATION

STONEGATE ROAD
STAGE 3 CROSS SECTIONS
SCALE: 10 H: 5 V SHEET 1639 OF 1751 SHEETS STA. 115+00.00 TO STA. 115+50.00

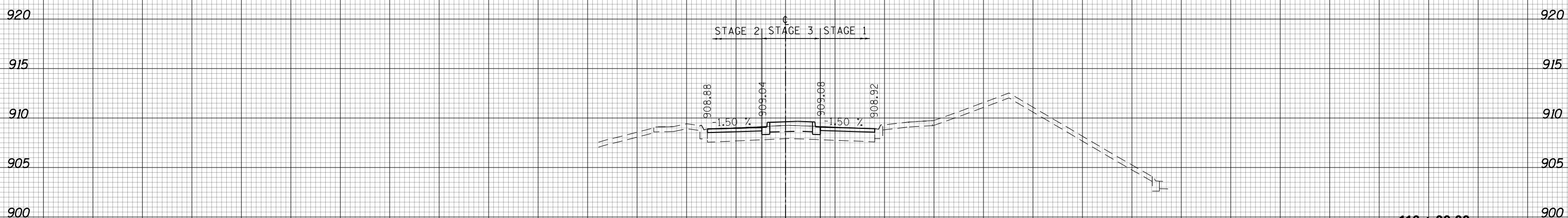
FAP RTE	SECTION	COUNTY	TOTAL SHEETS	SHEET NO.
336	06-00329-01-PW	MCHENRY	1751	1639
CONTRACT NO.			61E53	

ILLINOIS FED. AID PROJECT

150 140 130 120 110 100 90 80 70 60 50 40 30 20 10 0 10 20 30 40 50 60 70 80 90 100 110 120 130 140 150



(SQ FT)	STAGE 3
EARTH EXC	0
EMBANKMENT	0
UNSUITABLE EXC	0
AGG SUBGRADE	0
IMP (UNDERCUT)	0



(SQ FT)	STAGE 3
EARTH EXC	0
EMBANKMENT	0
UNSUITABLE EXC	0
AGG SUBGRADE	0
IMP (UNDERCUT)	0



150 140 130 120 110 100 90 80 70 60 50 40 30 20 10 0 10 20 30 40 50 60 70 80 90 100 110 120 130 140 150

USER NAME = btwegner	DESIGNED - WBL	REVISED -
	DRAWN - RLS	REVISED -
PLOT SCALE = 20.0000' / in.	CHECKED - RCB	REVISED -
PLOT DATE = 4/25/2018	DATE - 4-26-2018	REVISED -

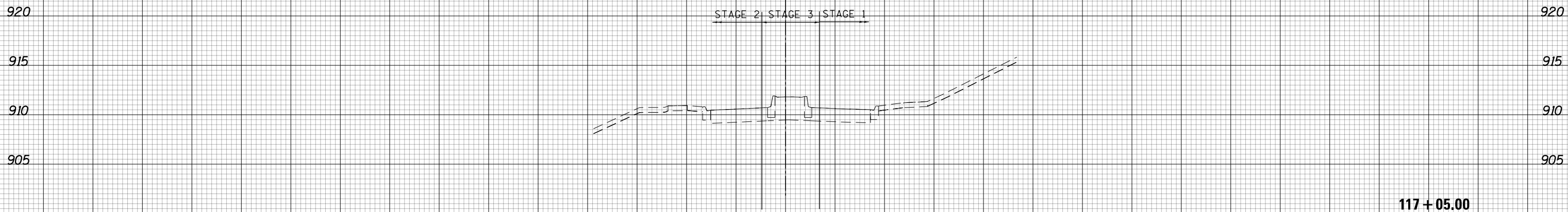
STATE OF ILLINOIS
DEPARTMENT OF TRANSPORTATION

SCALE: 10 H: 5 V		SHEET 1640 OF 1751 SHEETS		STA. 116+00.00 TO STA. 116+50.00	
------------------	--	---------------------------	--	----------------------------------	--

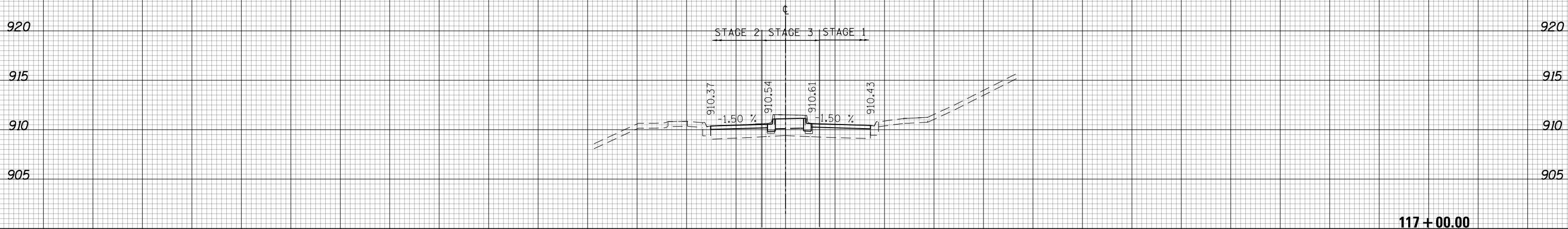
STONEGATE ROAD
STAGE 3 CROSS SECTIONS

FAP RTE	SECTION	COUNTY	TOTAL SHEETS	SHEET NO.
336	06-00329-01-PW	MCHENRY	1751	1640
CONTRACT NO.			61E53	
ILLINOIS FED. AID PROJECT				

150 140 130 120 110 100 90 80 70 60 50 40 30 20 10 0 10 20 30 40 50 60 70 80 90 100 110 120 130 140 150



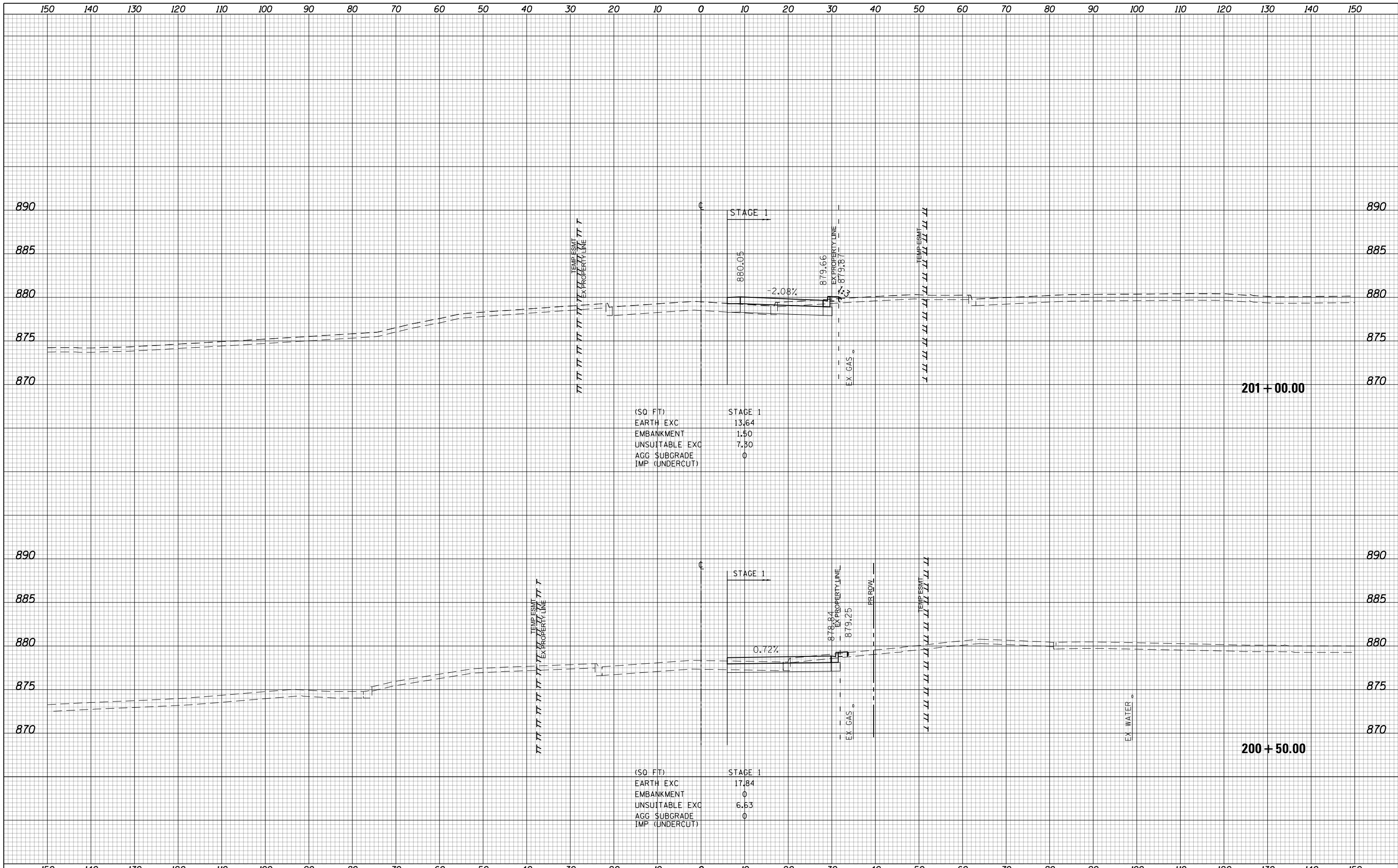
117+05.00



117+00.00

(SQ. FT)	STAGE 3
EARTH EXC	4.95
EMBANKMENT	0
UNSUITABLE EXC	0
AGG. SUBGRADE	0
IMP. (UNDERCUT)	0





STATE OF ILLINOIS
DEPARTMENT OF TRANSPORTATION

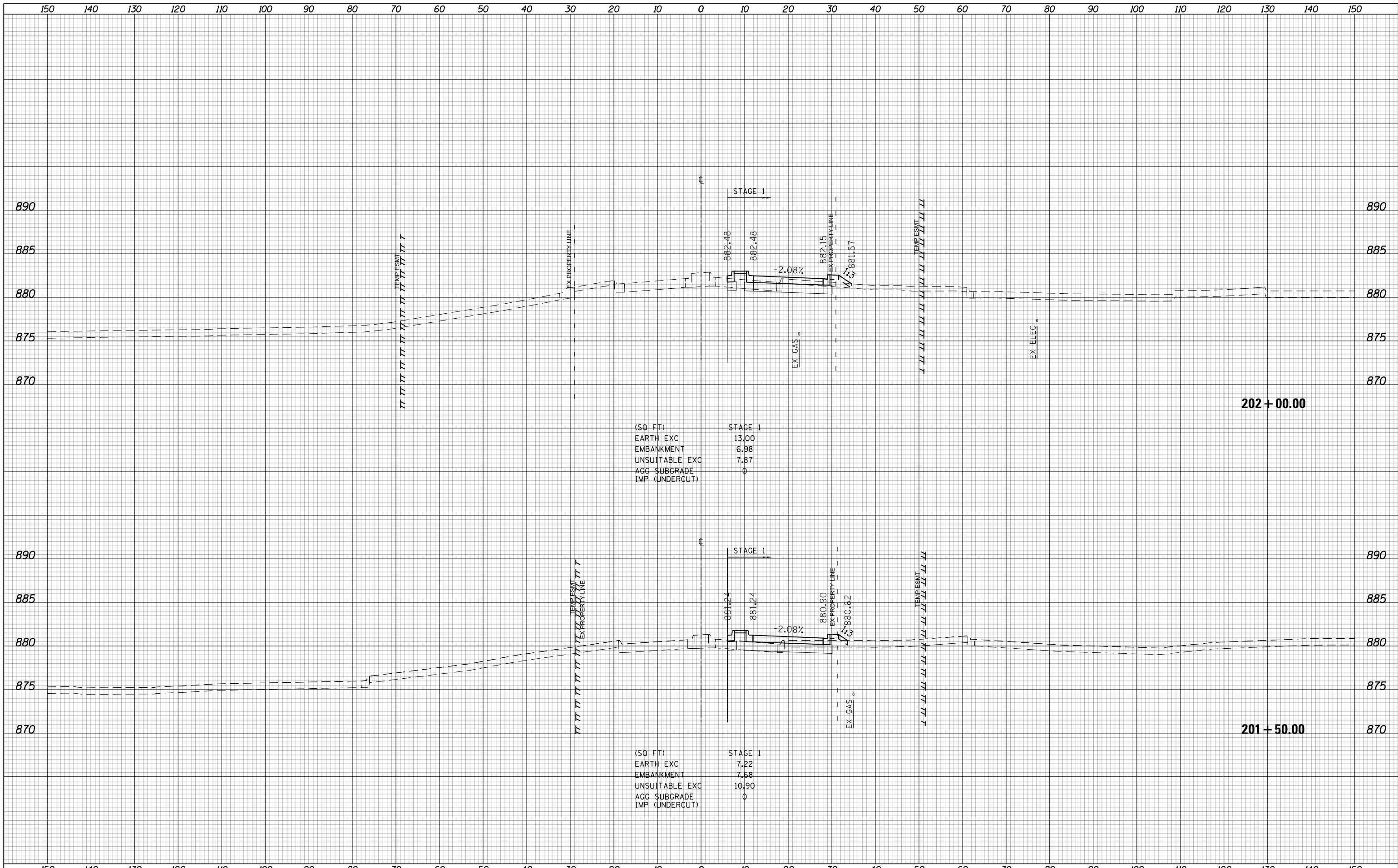
COMMERCIAL DRIVE (COSTCO/AMC)
STAGE 1 CROSS SECTIONS

USER NAME = btwegner	DESIGNED - WBL	REVISED -
	DRAWN - RLS	REVISED -
PLOT SCALE = 20.0000' / in.	CHECKED - RCB	REVISED -
PLOT DATE = 4/25/2018	DATE - 4-26-2018	REVISED -

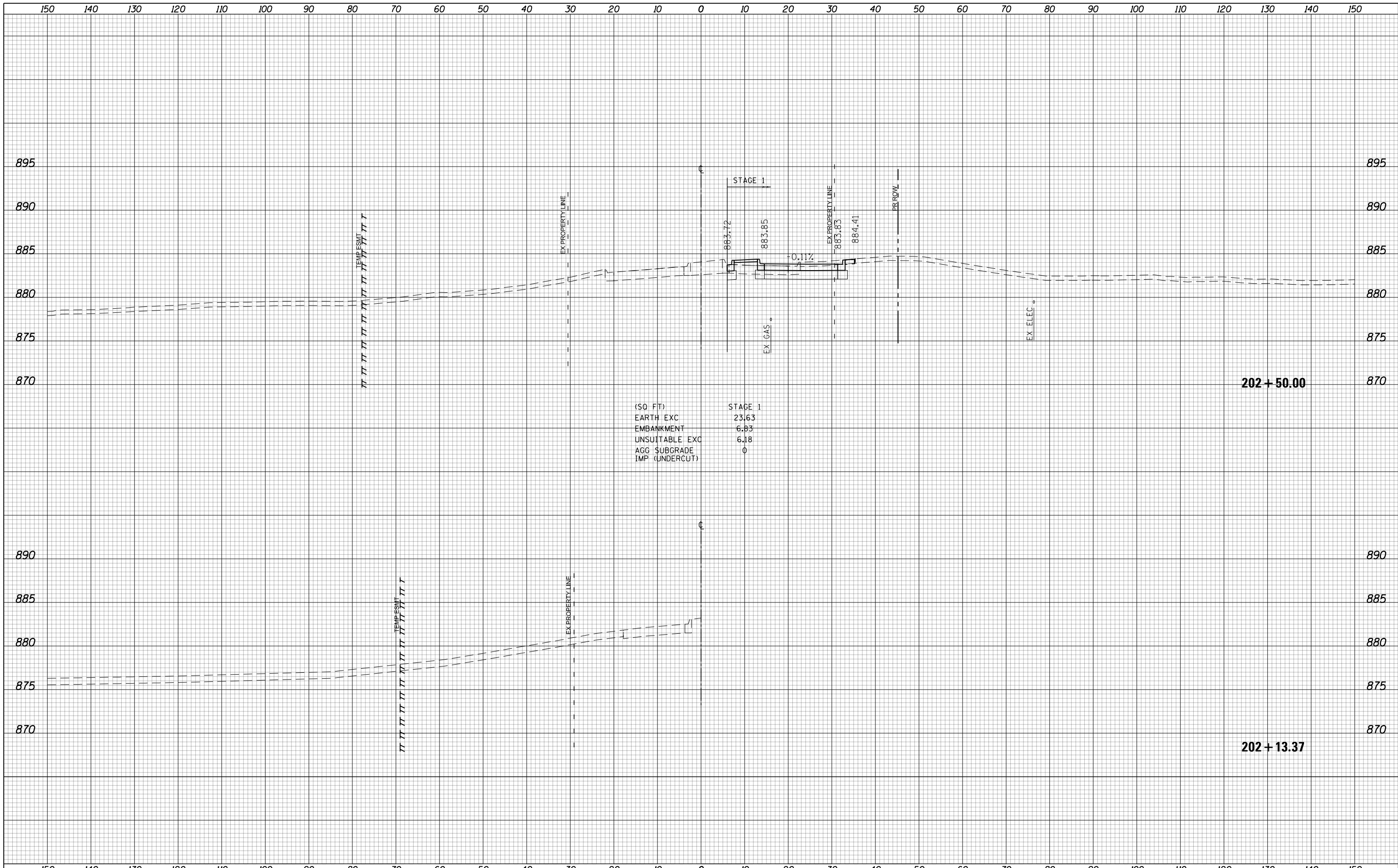
SCALE: 10 H: 5 V SHEET 1642 OF 1751 SHEETS STA. 200+50.00 TO STA. 201+00.00

FAP RTE	SECTION	COUNTY	TOTAL SHEETS	SHEET NO.
336	06-00329-01-PW	MCHENRY	1751	1642
			CONTRACT NO.	61E53

ILLINOIS FED. AID PROJECT



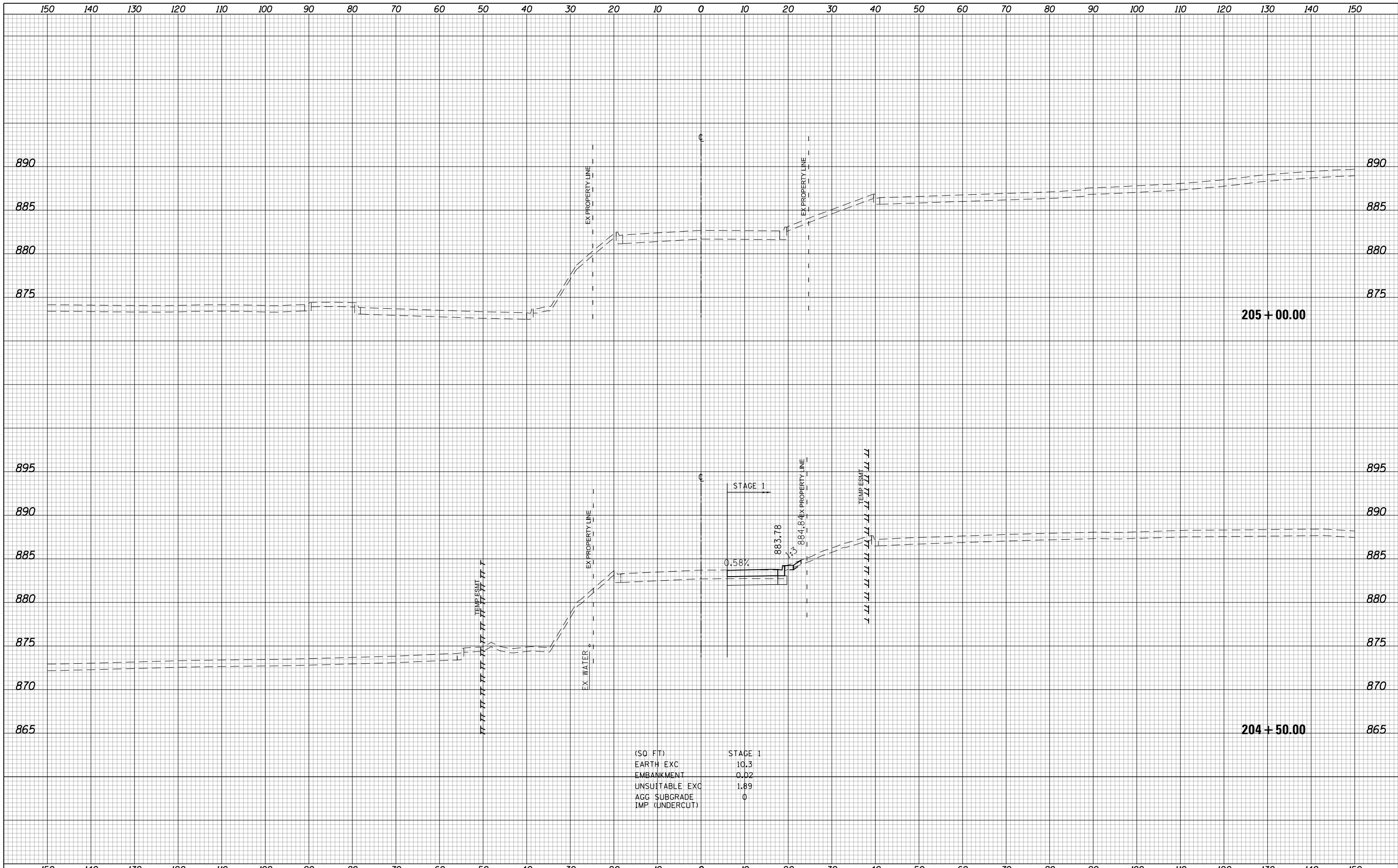
USER NAME = btwegner	DESIGNED - WBL	REVISED -	STATE OF ILLINOIS DEPARTMENT OF TRANSPORTATION	COMMERCIAL DRIVE (COSTCO/AMC) STAGE 1 CROSS SECTIONS			FAP RTE	SECTION	COUNTY	TOTAL SHEETS	SHEET NO.
PLOT SCALE = 20.0000' / in.	DRAWN - RLS	REVISED -		336	06-00329-01-PW	MCHENRY	1751	1643			
PLOT DATE = 4/25/2018	CHECKED - RCB	REVISED -		CONTRACT NO. 61E53		ILLINOIS FED. AID PROJECT					
DATE - 4-26-2018			REVISED -	SCALE: 10 H: 5 V	SHEET 1643	OF 1751 SHEETS	STA. 201+50.00	TO STA. 202+00.00			



(SQ FT)	STAGE 1
EARTH EXC	23.63
EMBANKMENT	6.83
UNSUITABLE EXC	6.18
AGG. SUBGRADE	0
IMP. (UNDERCUT)	0

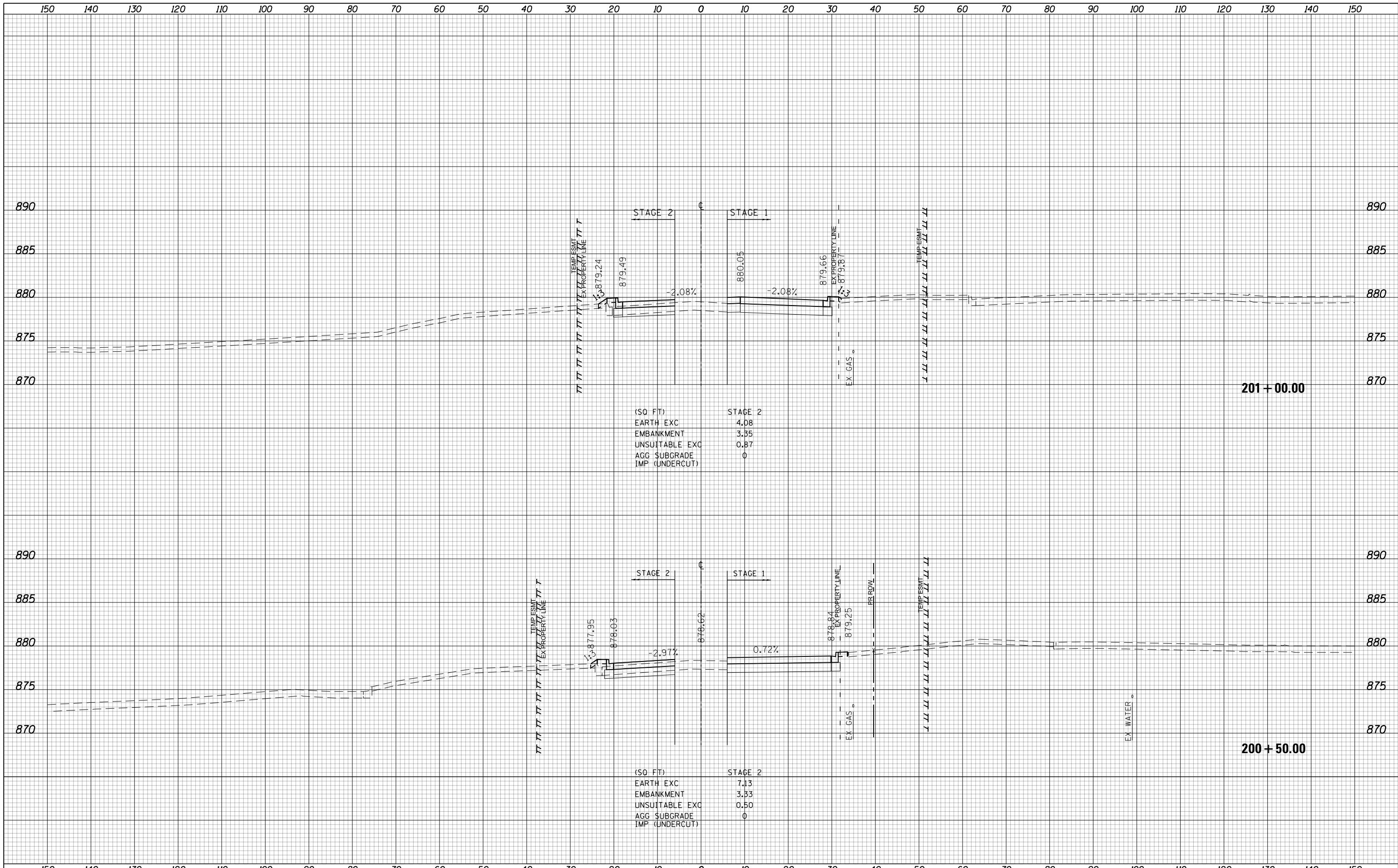


USER NAME = btwegner	DESIGNED - WBL	REVISED -	STATE OF ILLINOIS DEPARTMENT OF TRANSPORTATION	COMMERCIAL DRIVE (COSTCO/AMC) STAGE 1 CROSS SECTIONS			FAP RTE	SECTION	COUNTY	TOTAL SHEETS	SHEET NO.
PLOT SCALE = 20.0000' / in.	DRAWN - RLS	REVISED -		336	06-00329-01-PW	MCHENRY	1751	1644			
PLOT DATE = 4/25/2018	CHECKED - RCB	REVISED -		SCALE: 10 H: 5 V			SHEET 1644 OF 1751 SHEETS			STA. 202+13.37 TO STA. 202+50.00	CONTRACT NO. 61E53
	DATE - 4-26-2018	REVISED -		ILLINOIS FED. AID PROJECT							



(SQ FT)	STAGE 1
EARTH EXC	10.3
EMBANKMENT	0.02
UNSUITABLE EXC	1.89
AGG SUBGRADE	0
IMP (UNDERCUT)	0

USER NAME = btwegner	DESIGNED - WBL	REVISIED -	STATE OF ILLINOIS DEPARTMENT OF TRANSPORTATION		COMMERCIAL DRIVE (COSTCO/AMC) STAGE 1 CROSS SECTIONS			FAP	SECTION	COUNTY	TOTAL	SHEET	
PLOT SCALE = 20.0000' / in.	DRAWN - RLS	REVISIED -						RTE	06-00329-01-PW	MCHENRY	SHEETS	NO.	
PLOT DATE = 4/25/2018	CHECKED - RCB	REVISIED -						336			1751	1645	
	DATE - 4-26-2018	REVISIED -	SCALE: 10 H: 5 V			SHEET 1645 OF 1751 SHEETS		STA. 204+50.00 TO STA. 205+00.00		CONTRACT NO. 61E53		ILLINOIS FED. AID PROJECT	



STATE OF ILLINOIS
DEPARTMENT OF TRANSPORTATION

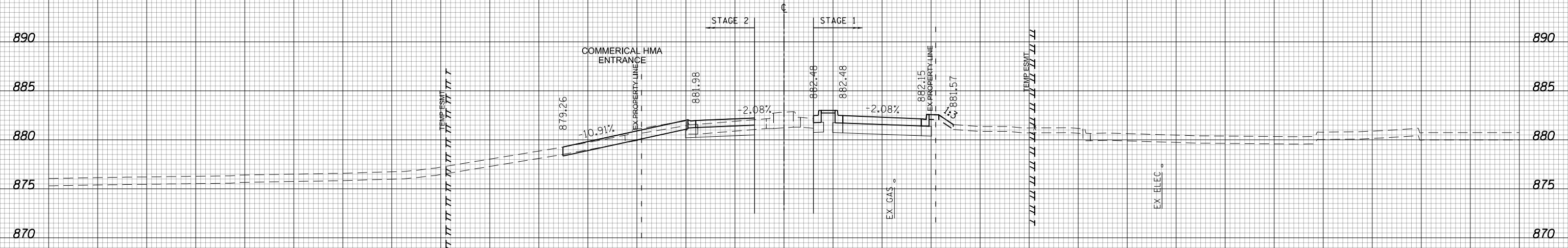
COMMERCIAL DRIVE (COSTCO/AMC)
STAGE 2 CROSS SECTIONS

USER NAME = btwegner	DESIGNED - WBL	REVISED -
	DRAWN - RLS	REVISED -
PLOT SCALE = 20.0000' / in.	CHECKED - RCB	REVISED -
PLOT DATE = 4/25/2018	DATE - 4-26-2018	REVISED -

SCALE: 10 H: 5 V SHEET 1646 OF 1751 SHEETS STA. 200+50.00 TO STA. 201+00.00

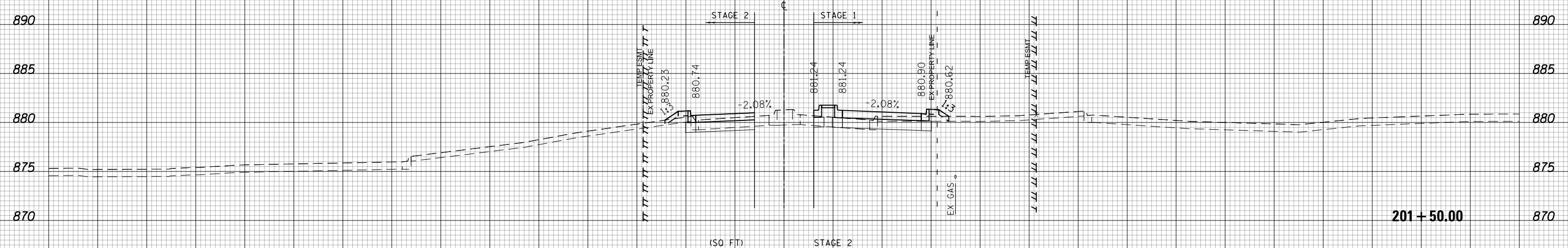
FAP RTE	SECTION	COUNTY	TOTAL SHEETS	SHEET NO.
336	06-00329-01-PW	MCHENRY	1751	1646
			CONTRACT NO.	61E53
ILLINOIS FED. AID PROJECT				

150 140 130 120 110 100 90 80 70 60 50 40 30 20 10 0 10 20 30 40 50 60 70 80 90 100 110 120 130 140 150



202 + 00.00

(SQ. FT)	STAGE 2
EARTH EXC	11.19
EMBANKMENT	0.17
UNSUITABLE EXC	4.59
AGG. SUBGRADE	0
IMP. (UNDERCUT)	



201 + 50.00

(SQ. FT)	STAGE 2
EARTH EXC	4.66
EMBANKMENT	3.36
UNSUITABLE EXC	3.99
AGG. SUBGRADE	0
IMP. (UNDERCUT)	



150 140 130 120 110 100 90 80 70 60 50 40 30 20 10 0 10 20 30 40 50 60 70 80 90 100 110 120 130 140 150

USER NAME = btwegner	DESIGNED - WBL	REVISED -
	DRAWN - RLS	REVISED -
PLOT SCALE = 20.0000' / in.	CHECKED - RCB	REVISED -
PLOT DATE = 4/25/2018	DATE - 4-26-2018	REVISED -

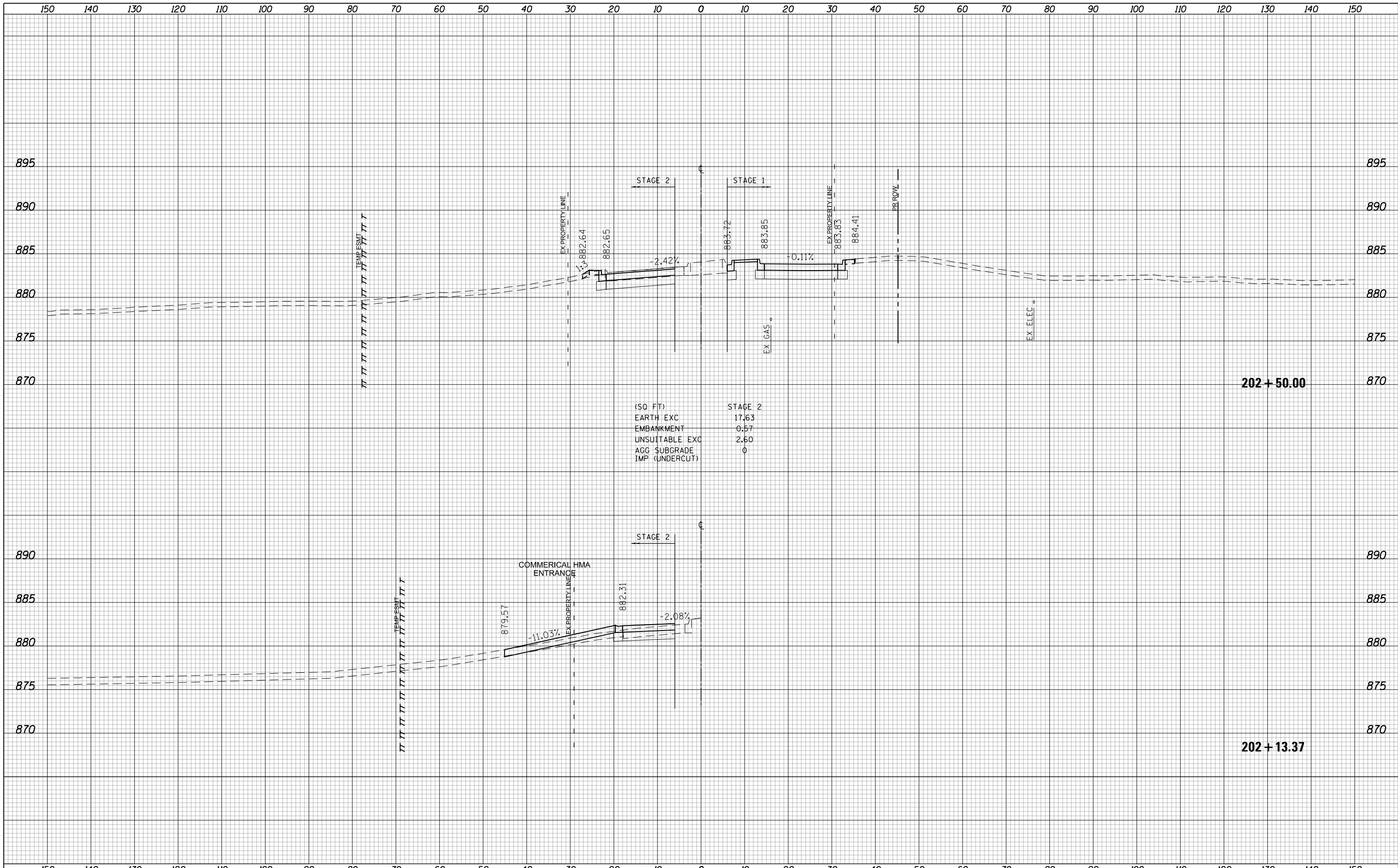
**STATE OF ILLINOIS
DEPARTMENT OF TRANSPORTATION**

**COMMERCIAL DRIVE (COSTCO/AMC)
STAGE 2 CROSS SECTIONS**

SCALE: 10 H: 5 V SHEET 1647 OF 1751 SHEETS STA. 201+50.00 TO STA. 202+00.00

FAP RTE	SECTION	COUNTY	TOTAL SHEETS	SHEET NO.
336	06-00329-01-PW	MCHENRY	1751	1647
			CONTRACT NO. 61E53	

ILLINOIS FED. AID PROJECT



(SQ FT)

EARTH EXC	17.63
EMBANKMENT	0.57
UNSUITABLE EXC	2.60
AGG. SUBGRADE	0
IMP (UNDERCUT)	0

USER NAME = btwegner	DESIGNED - WBL	REVISED -
	DRAWN - RLS	REVISED -
PLOT SCALE = 20.0000' / in.	CHECKED - RCB	REVISED -
PLOT DATE = 4/25/2018	DATE - 4-26-2018	REVISED -

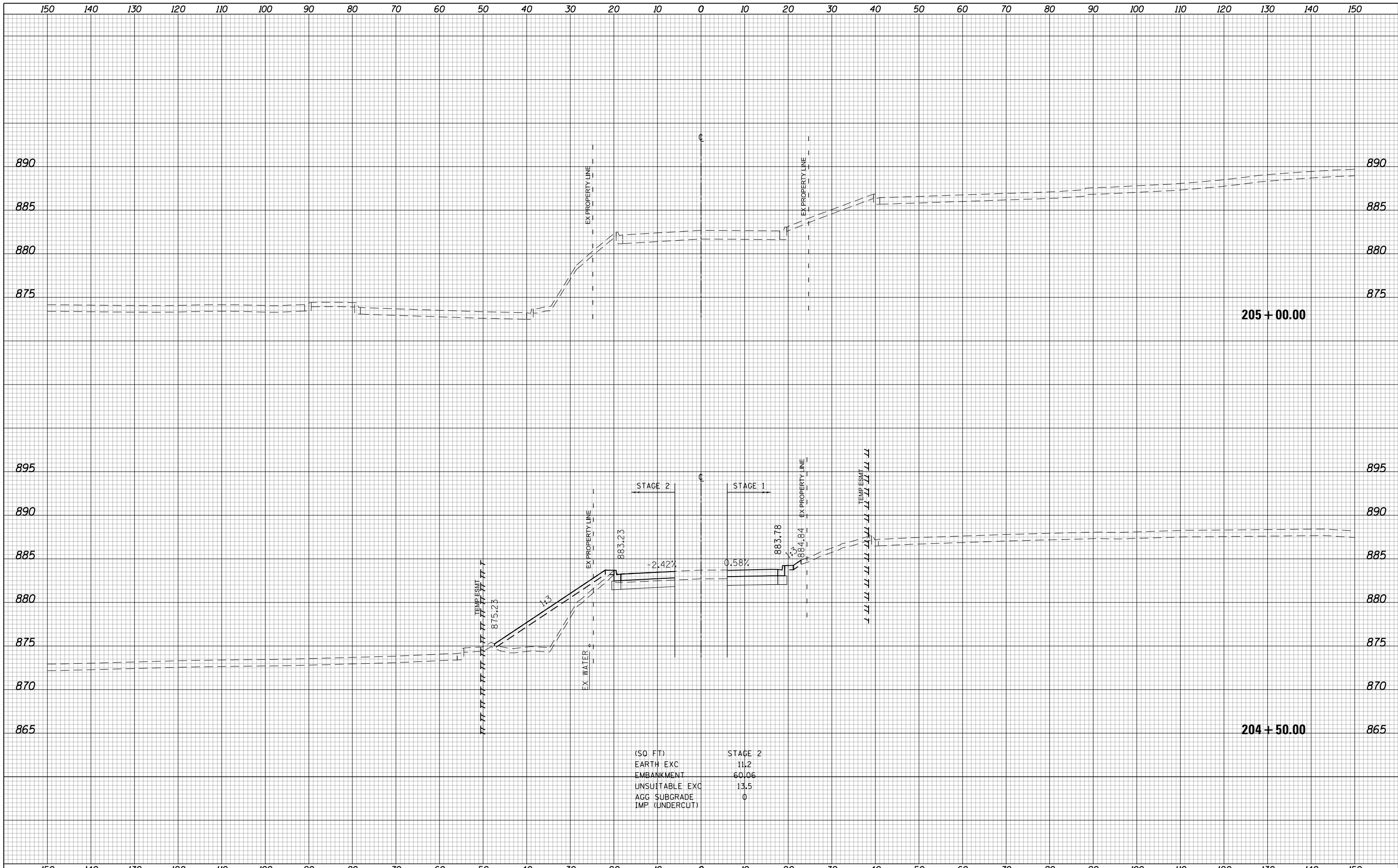
**STATE OF ILLINOIS
DEPARTMENT OF TRANSPORTATION**

**COMMERCIAL DRIVE (COSTCO/AMC)
STAGE 2 CROSS SECTIONS**

SCALE: 10 H: 5 V SHEET 1648 OF 1751 SHEETS STA. 202+13.37 TO STA. 202+50.00

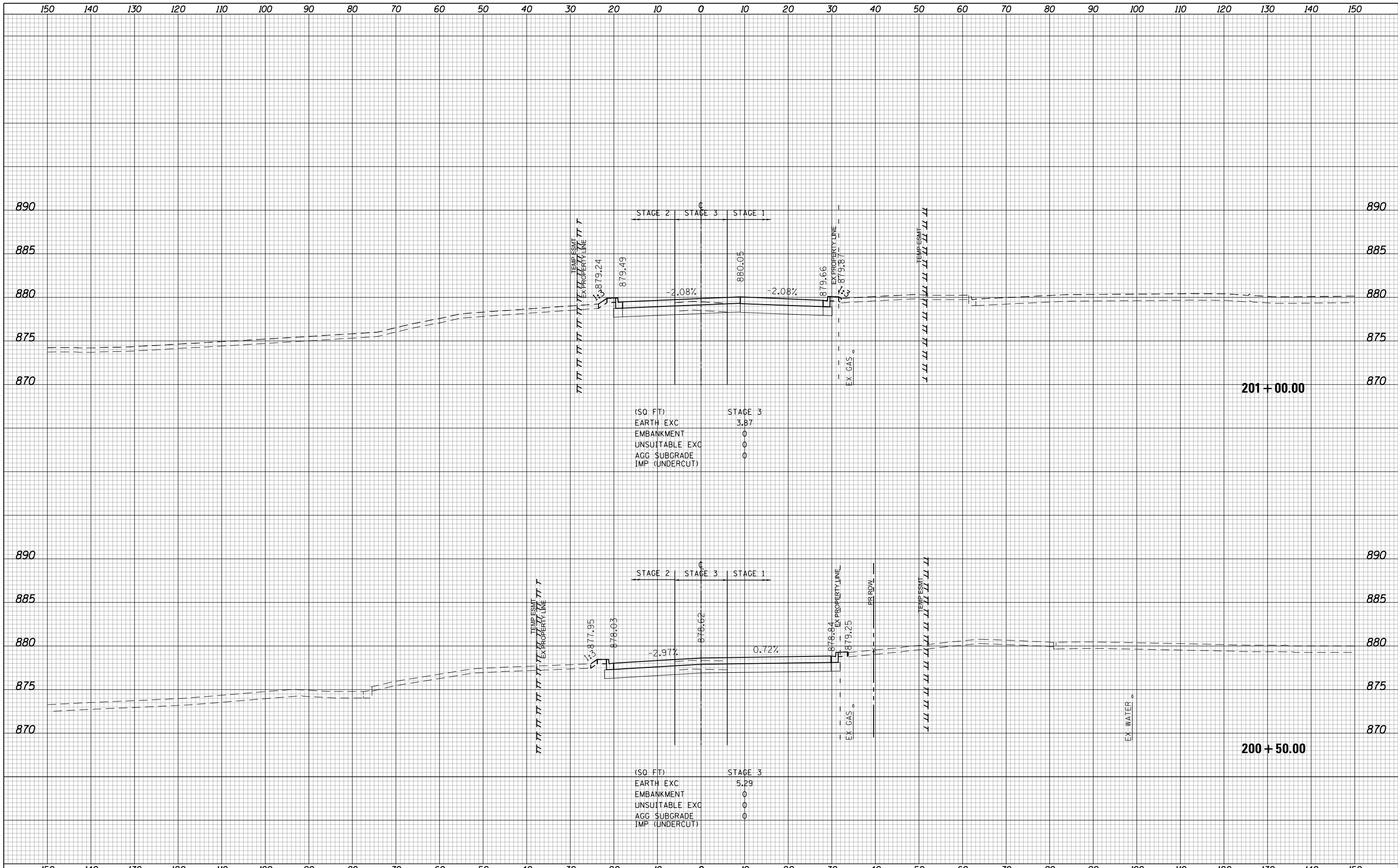
FAP RTE	SECTION	COUNTY	TOTAL SHEETS	SHEET NO.
336	06-00329-01-PW	MCHENRY	1751	1648
			CONTRACT NO.	61E53
ILLINOIS FED. AID PROJECT				





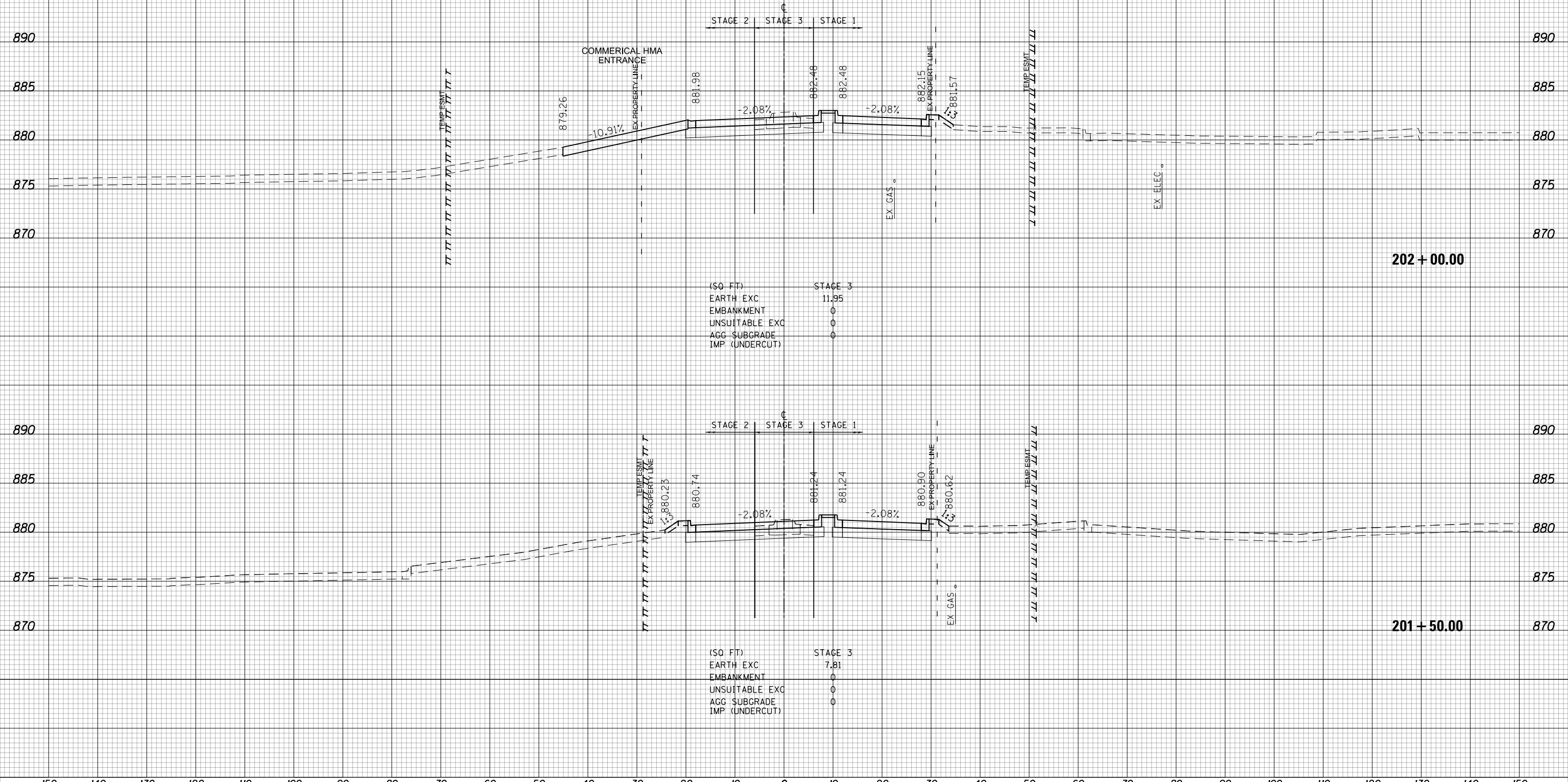
(SQ FT)	STAGE 2
EARTH EXC	11.2
EMBANKMENT	60.06
UNSUITABLE EXC	13.5
AGG SUBGRADE	0
IMP (UNDERCUT)	0

USER NAME = btwegner	DESIGNED - WBL	REVISED -	STATE OF ILLINOIS DEPARTMENT OF TRANSPORTATION	COMMERCIAL DRIVE (COSTCO/AMC) STAGE 2 CROSS SECTIONS		FAP	SECTION	COUNTY	TOTAL	SHEET
PLOT SCALE = 20.0000' / in.	DRAWN - RLS	REVISED -		336	06-00329-01-PW	MCHENRY	1751	1649		
PLOT DATE = 4/25/2018	CHECKED - RCB	REVISED -		CONTRACT NO. 61E53						
DATE - 4-26-2018	REVISED -		SCALE: 10 H: 5 V		SHEET 1649 OF 1751 SHEETS	STA. 204+50.00 TO STA. 205+00.00	ILLINOIS FED. AID PROJECT			



USER NAME = btwegner	DESIGNED - WBL	REVISED -	STATE OF ILLINOIS DEPARTMENT OF TRANSPORTATION	COMMERCIAL DRIVE (COSTCO/AMC) STAGE 3 CROSS SECTIONS			FAP RTE	SECTION	COUNTY	TOTAL SHEETS	SHEET NO.
PLOT SCALE = 20.0000' / in.	DRAWN - RLS	REVISED -		336	06-00329-01-PW	MCHENRY	1751	1650			
PLOT DATE = 4/25/2018	CHECKED - RCB	REVISED -		CONTRACT NO. 61E53		ILLINOIS FED. AID PROJECT					
DATE - 4-26-2018			REVISED -	SCALE: 10 H: 5 V	SHEET 1650 OF 1751 SHEETS	STA. 200+50.00 TO STA. 201+00.00					

150 140 130 120 110 100 90 80 70 60 50 40 30 20 10 0 10 20 30 40 50 60 70 80 90 100 110 120 130 140 150



USER NAME = btwegner	DESIGNED - WBL	REVISED -
	DRAWN - RLS	REVISED -
PLOT SCALE = 20.0000' / in.	CHECKED - RCB	REVISED -
PLOT DATE = 4/25/2018	DATE - 4-26-2018	REVISED -

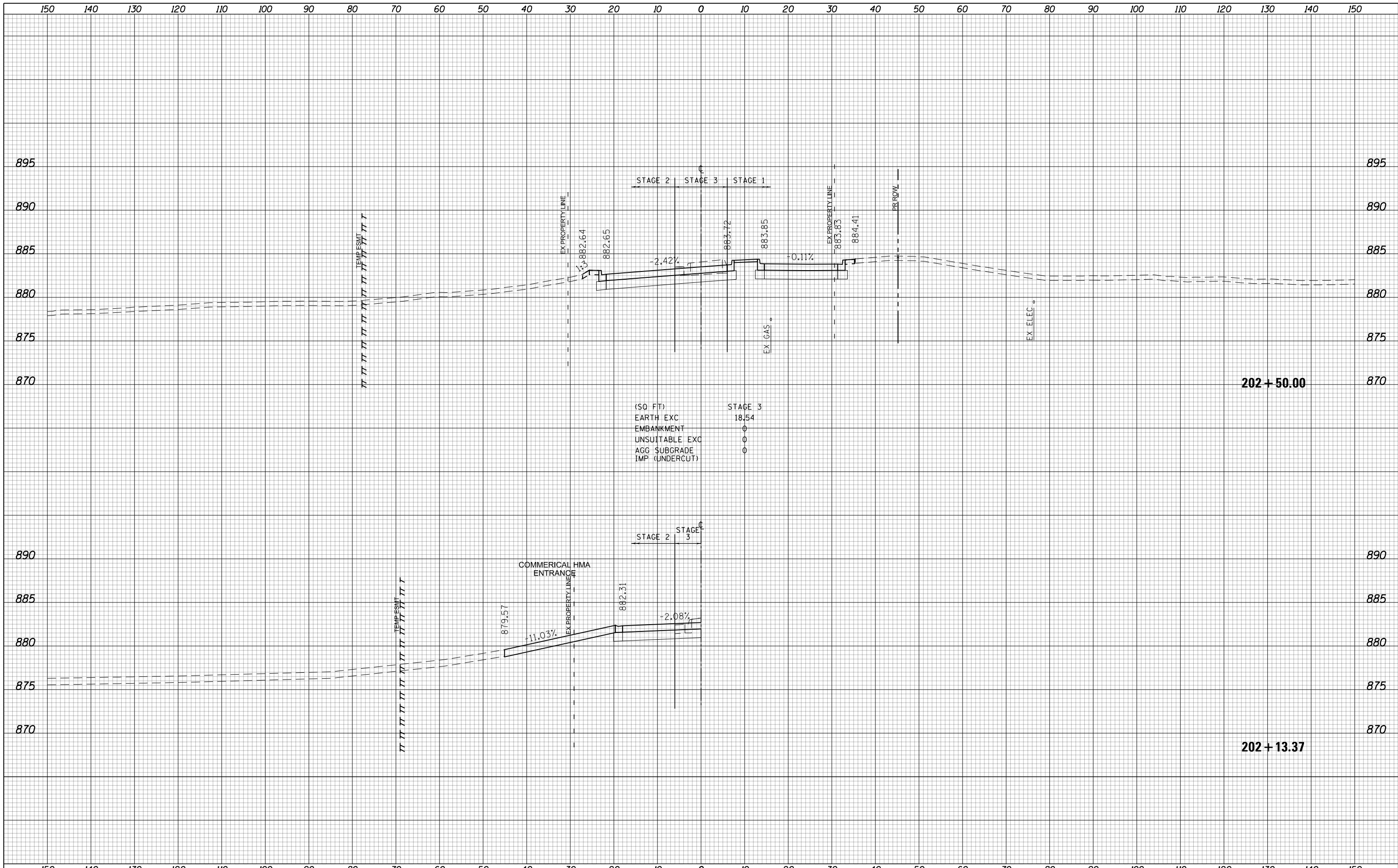
**STATE OF ILLINOIS
DEPARTMENT OF TRANSPORTATION**

**COMMERCIAL DRIVE (COSTCO/AMC)
STAGE 3 CROSS SECTIONS**

SCALE: 10 H: 5 V SHEET 1651 OF 1751 SHEETS STA. 201+50.00 TO STA. 202+00.00

FAP RTE	SECTION	COUNTY	TOTAL SHEETS	SHEET NO.
336	06-00329-01-PW	MCHENRY	1751	1651
			CONTRACT NO. 61E53	

ILLINOIS FED. AID PROJECT



(SQ FT)

EARTH EXC	18,54
EMBANKMENT	0
UNSUITABLE EXC	0
AGG. SUBGRADE	0
IMP. (UNDERCUT)	0

USER NAME = btwegner	DESIGNED - WBL	REVISED -
	DRAWN - RLS	REVISED -
PLOT SCALE = 20.0000' / in.	CHECKED - RCB	REVISED -
PLOT DATE = 4/25/2018	DATE - 4-26-2018	REVISED -

**STATE OF ILLINOIS
DEPARTMENT OF TRANSPORTATION**

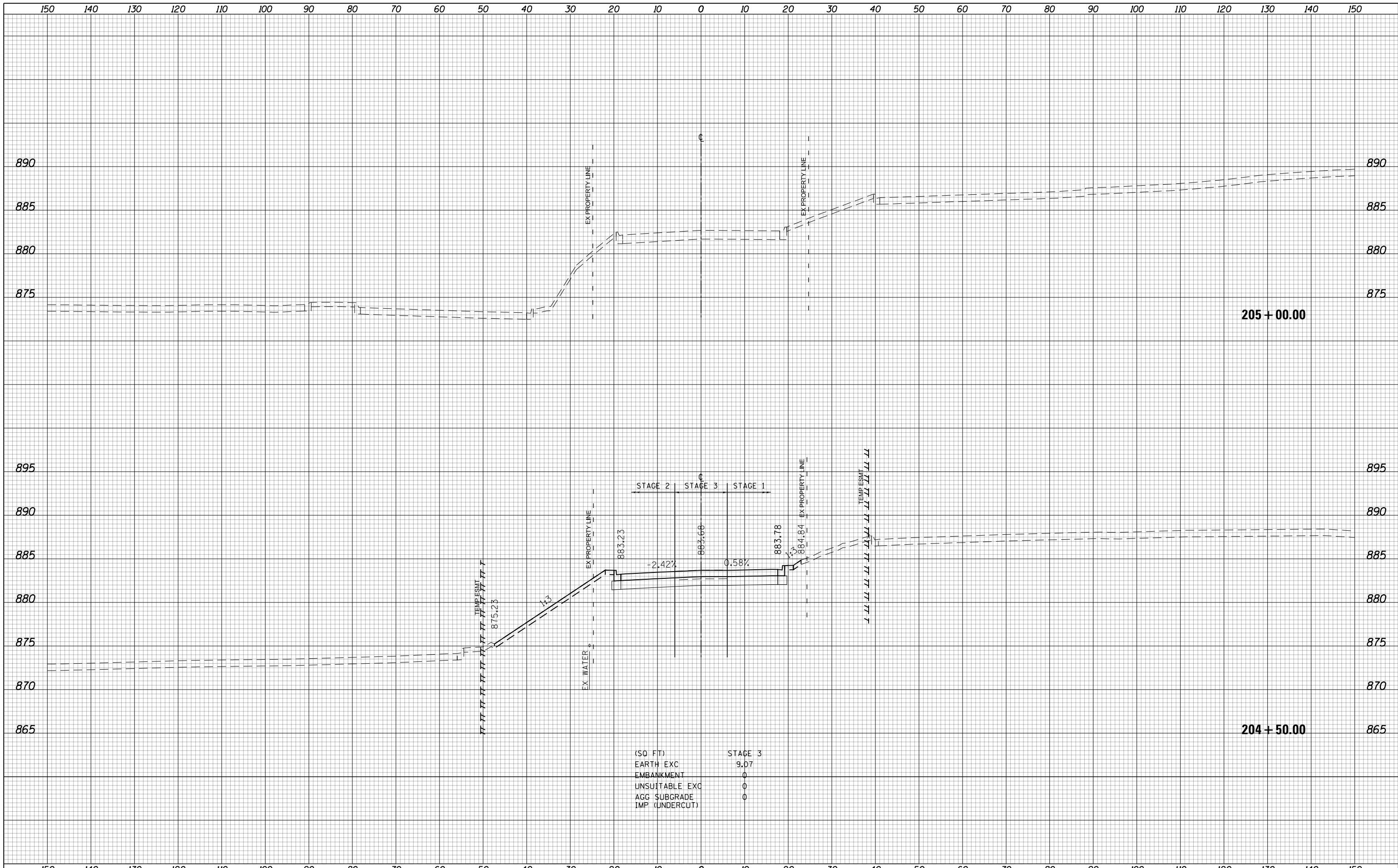
**COMMERCIAL DRIVE (COSTCO/AMC)
STAGE 3 CROSS SECTIONS**

SCALE: 10 H: 5 V SHEET 1652 OF 1751 SHEETS STA. 202+13.37 TO STA. 202+50.00

FAP RTE	SECTION	COUNTY	TOTAL SHEETS	SHEET NO.
336	06-00329-01-PW	MCHENRY	1751	1652
			CONTRACT NO.	61E53

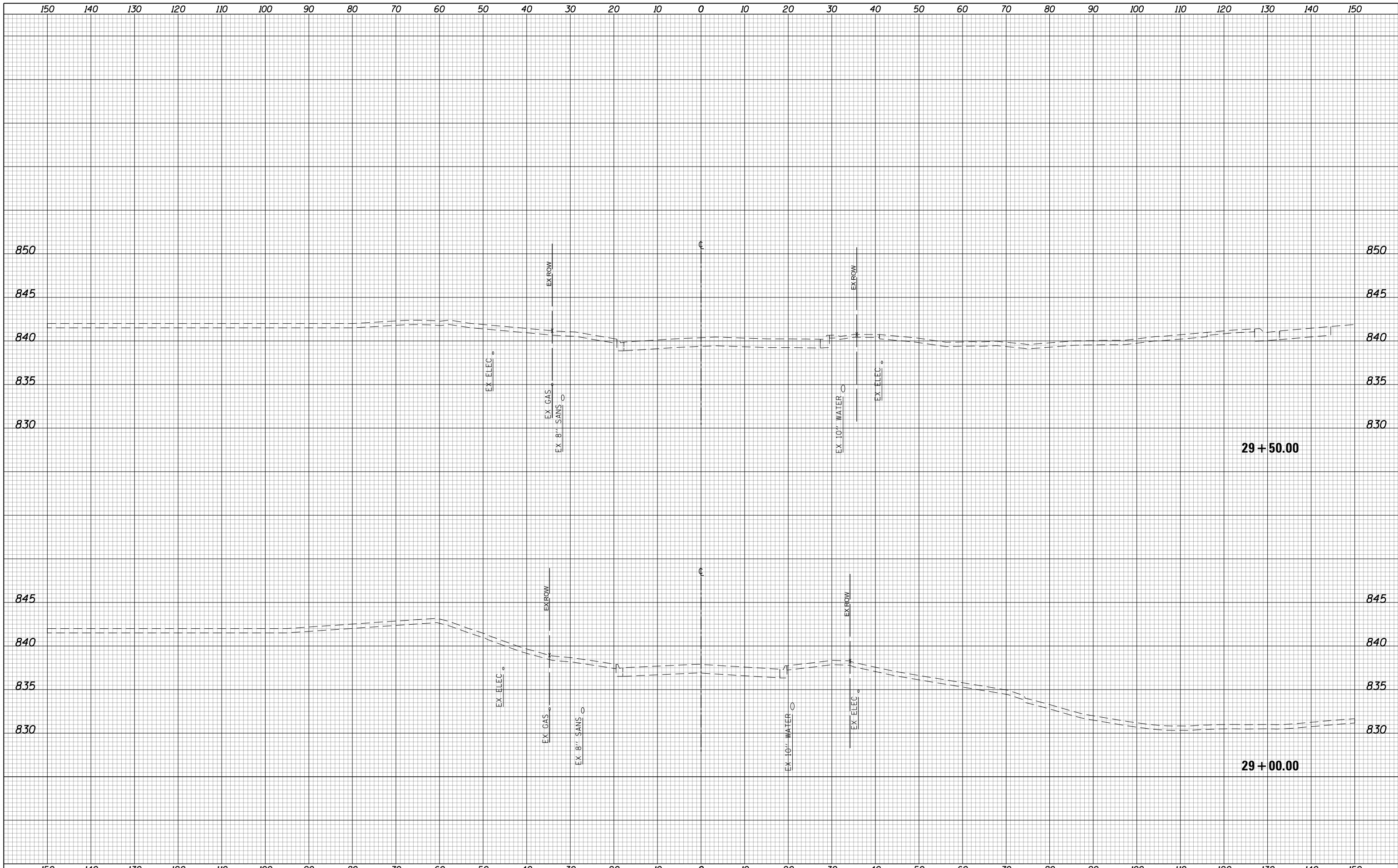
ILLINOIS FED. AID PROJECT



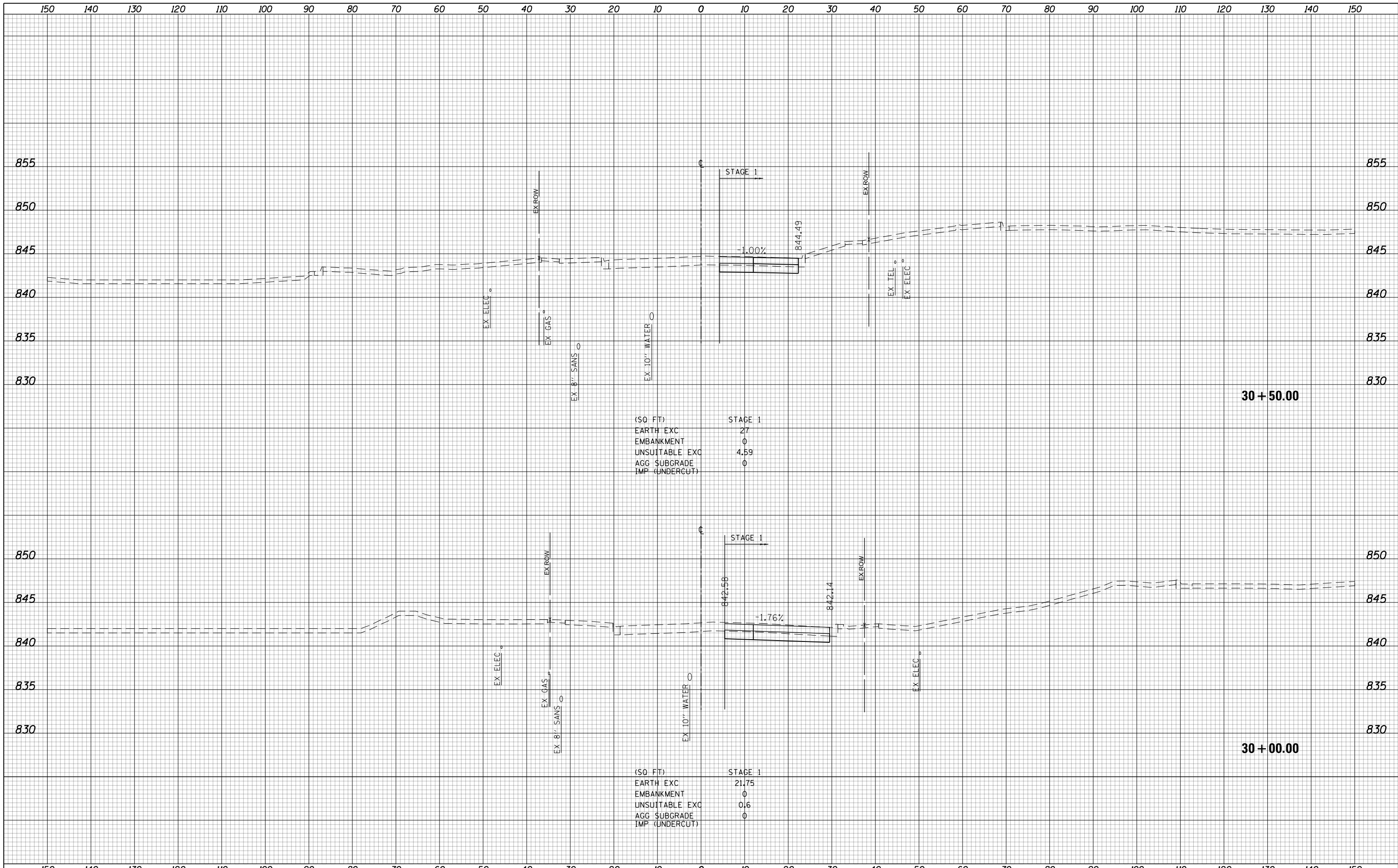


(SQ FT)	STAGE 3
EARTH EXC	9.07
EMBANKMENT	0
UNSUITABLE EXC	0
AGG SUBGRADE	0
IMP (UNDERCUT)	0

USER NAME = btwegner	DESIGNED - WBL	REVISED -	STATE OF ILLINOIS DEPARTMENT OF TRANSPORTATION	COMMERCIAL DRIVE (COSTCO/AMC) STAGE 3 CROSS SECTIONS			FAP	SECTION	COUNTY	TOTAL	SHEET
PLOT SCALE = 20.0000' / in.	DRAWN - RLS	REVISED -		336	06-00329-01-PW	MCHENRY	1751	1653			
PLOT DATE = 4/25/2018	CHECKED - RCB	REVISED -		CONTRACT NO. 61E53							
DATE - 4-26-2018	REVISED -		SCALE: 10 H: 5 V			SHEET 1653 OF 1751 SHEETS		STA. 204+50.00 TO STA. 205+00.00		ILLINOIS FED. AID PROJECT	



150	140	130	120	110	100	90	80	70	60	50	40	30	20	10	0	10	20	30	40	50	60	70	80	90	100	110	120	130	140	150	
USER NAME = btwegner DESIGNED - WBL DRAWN - RLS PLOT SCALE = 20.0000' / in. PLOT DATE = 4/25/2018			DESIGNED - WBL DRAWN - RLS CHECKED - RCB DATE - 4-26-2018			REVISED - REVISED - REVISED - REVISED -			STATE OF ILLINOIS DEPARTMENT OF TRANSPORTATION										POLARIS DRIVE/ACORN LANE STAGE 1 CROSS SECTIONS					FAP RTE 336 SECTION 06-00329-01-PW COUNTY MCHENRY CONTRACT NO. 61E53		TOTAL SHEETS 1751 SHEET NO. 1654					
SCALE: 10 H: 5 V																	SHEET 1654 OF 1751 SHEETS					STA. 29+00.00 TO STA. 29+50.00					ILLINOIS FED. AID PROJECT				



(SQ. FT) STAGE 1

EARTH EXC	27
EMBANKMENT	0
UNSUITABLE EXC	4.59
AGG. SUBGRADE	0
IMP. (UNDERCUT)	0

(SQ. FT) STAGE 1

EARTH EXC	21.75
EMBANKMENT	0
UNSUITABLE EXC	0.6
AGG. SUBGRADE	0
IMP. (UNDERCUT)	0

USER NAME = btwegner	DESIGNED - WBL	REVISED -
	DRAWN - RLS	REVISED -
PLOT SCALE = 20.0000' / in.	CHECKED - RCB	REVISED -
PLOT DATE = 4/25/2018	DATE - 4-26-2018	REVISED -

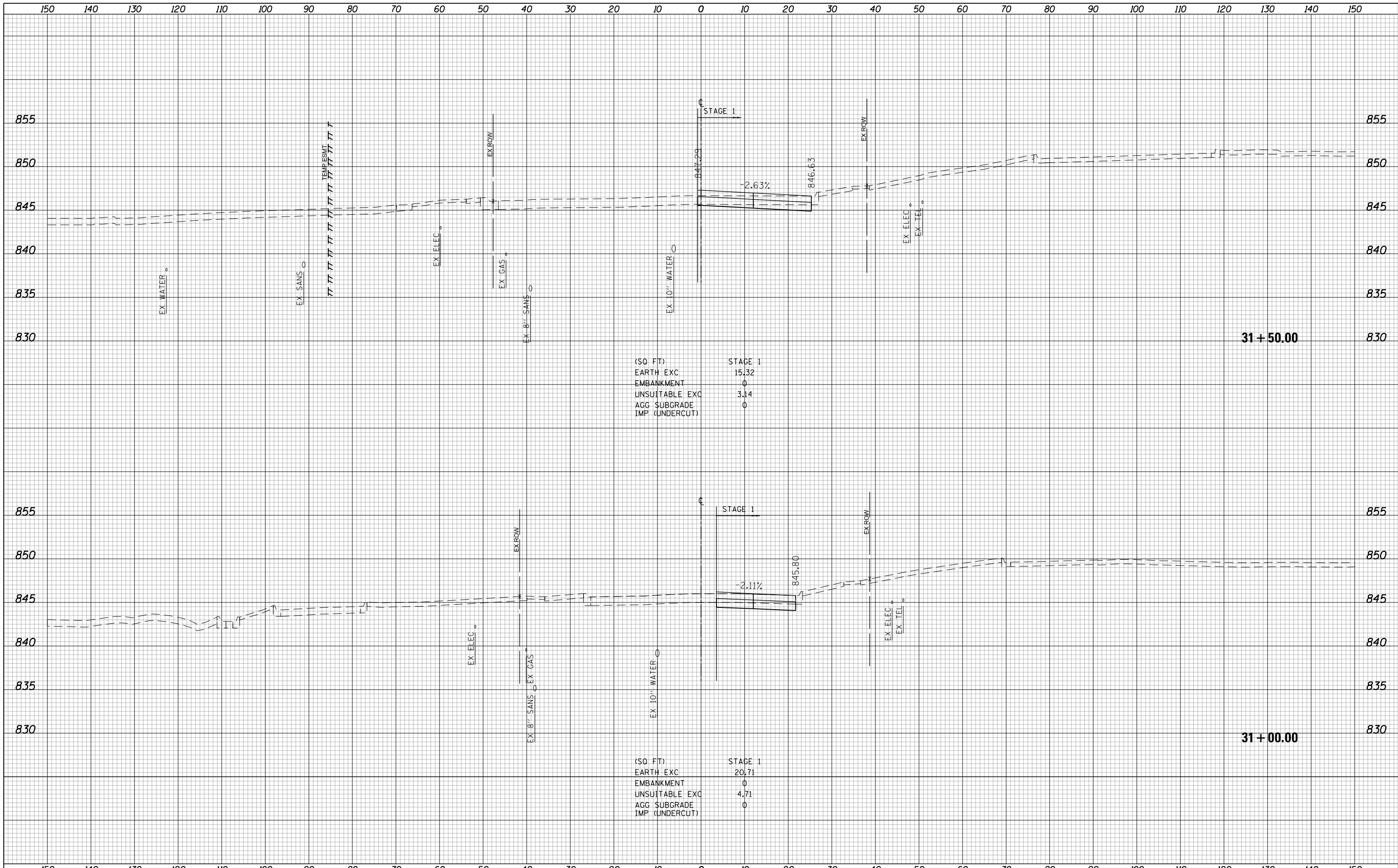
**STATE OF ILLINOIS
DEPARTMENT OF TRANSPORTATION**

**POLARIS DRIVE/ACORN LANE
STAGE 1 CROSS SECTIONS**

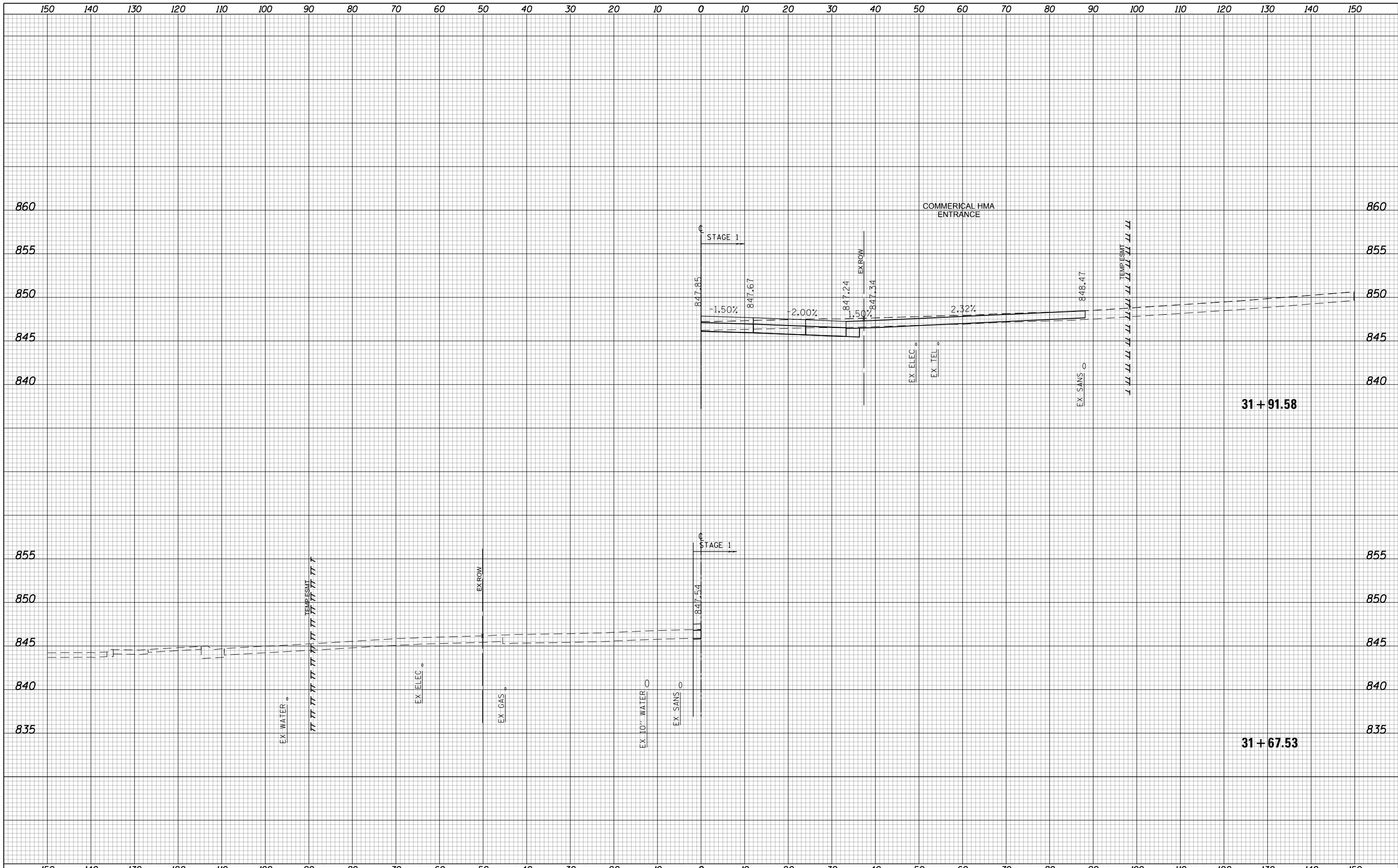
SCALE: 10 H: 5 V SHEET 1655 OF 1751 SHEETS STA. 30+00.00 TO STA. 30+50.00

FAP RTE	SECTION	COUNTY	TOTAL SHEETS	SHEET NO.
336	06-00329-01-PW	MCHENRY	1751	1655
			CONTRACT NO.	61E53

ILLINOIS FED. AID PROJECT



USER NAME = btwegner	DESIGNED - WBL	REVISED -	STATE OF ILLINOIS DEPARTMENT OF TRANSPORTATION	POLARIS DRIVE/ACORN LANE STAGE 1 CROSS SECTIONS	FAP RTE	SECTION	COUNTY	TOTAL SHEETS	SHEET NO.	
PLOT SCALE = 20.0000' / in.	DRAWN - RLS	REVISED -			336	06-00329-01-PW	MCHENRY	1751	1656	
PLOT DATE = 4/25/2018	CHECKED - RCB	REVISED -			CONTRACT NO. 61E53		ILLINOIS FED. AID PROJECT			
DATE - 4-26-2018	REVISIED -	REVISED -			SCALE: 10 H: 5 V		SHEET 1656 OF 1751 SHEETS		STA. 31+00.00 TO STA. 31+50.00	

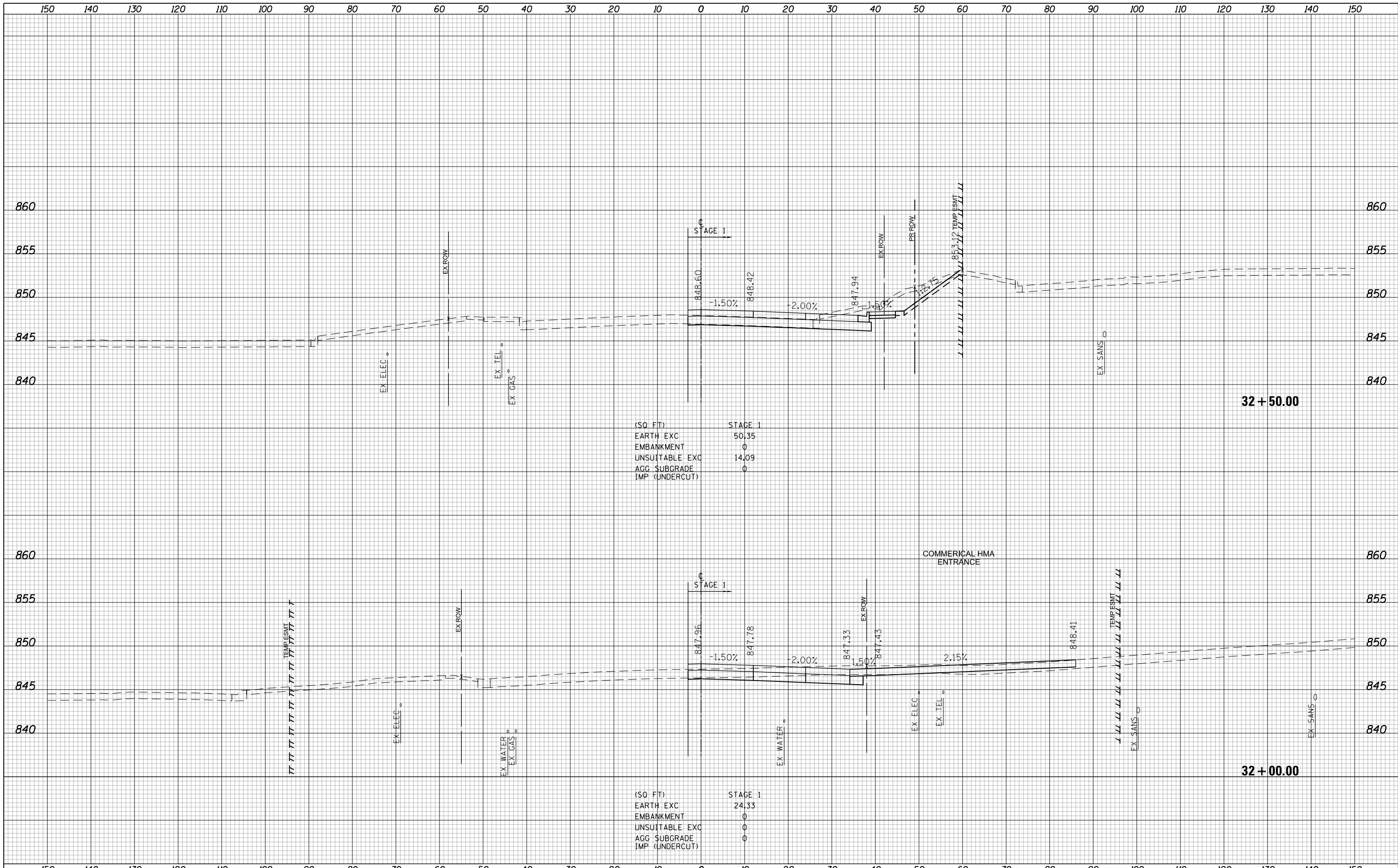


USER NAME = btwegner	DESIGNED - WBL	REVISED -
	DRAWN - RLS	REVISED -
PLOT SCALE = 20.0000' / in.	CHECKED - RCB	REVISED -
PLOT DATE = 4/25/2018	DATE - 4-26-2018	REVISED -

**STATE OF ILLINOIS
DEPARTMENT OF TRANSPORTATION**

POLARIS DRIVE/ACORN LANE STAGE 1 CROSS SECTIONS	
SCALE: 10 H: 5 V	SHEET 1657 OF 1751 SHEETS
STA. 31+67.53	TO STA. 31+91.58

FAP RTE	SECTION	COUNTY	TOTAL SHEETS	SHEET NO.
336	06-00329-01-PW	MCHENRY	1751	1657
CONTRACT NO.			61E53	
ILLINOIS FED. AID PROJECT				



**STATE OF ILLINOIS
DEPARTMENT OF TRANSPORTATION**

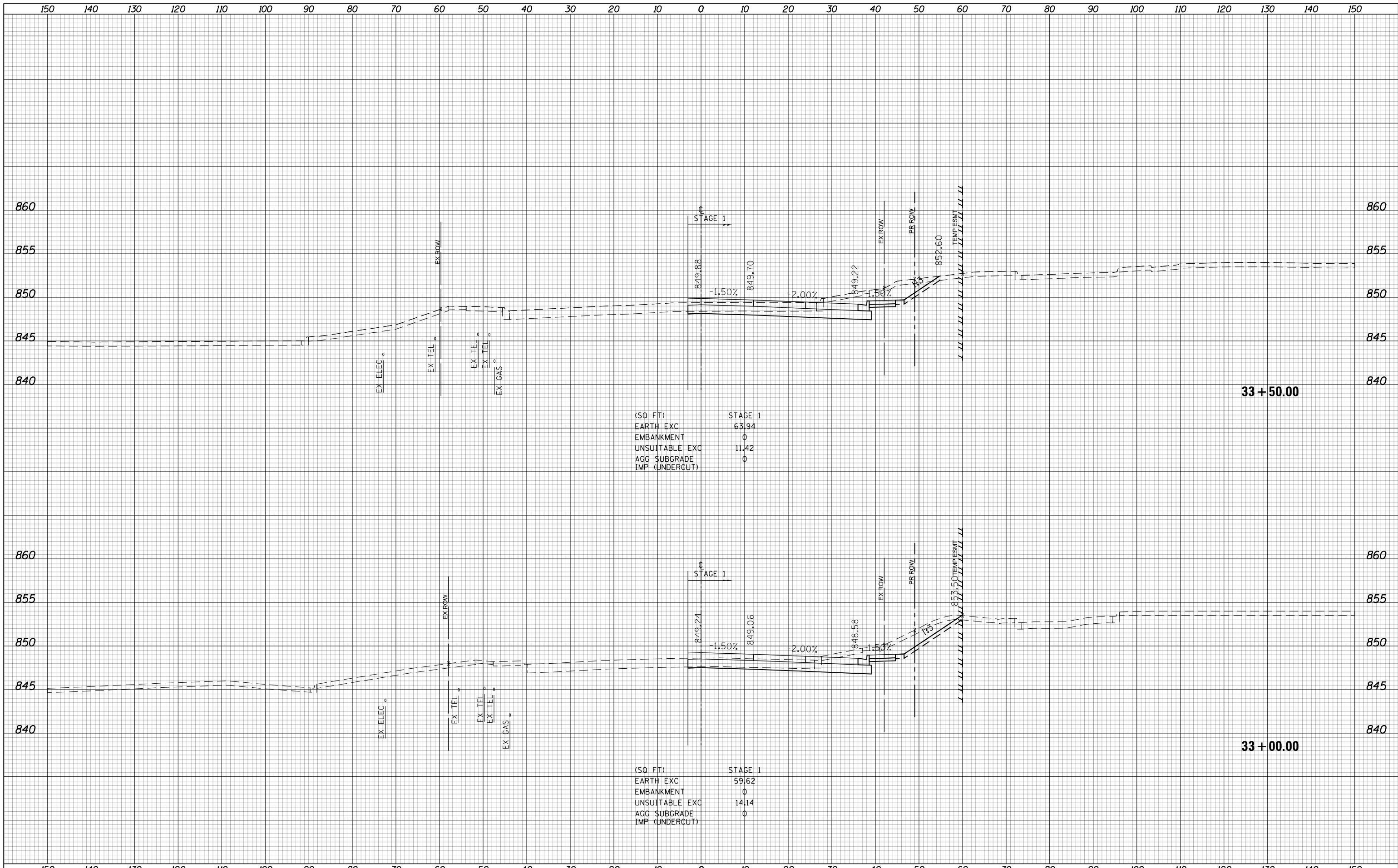
**POLARIS DRIVE/ACORN LANE
STAGE 1 CROSS SECTIONS**

USER NAME = btwegner	DESIGNED - WBL	REVISED -
	DRAWN - RLS	REVISED -
PLOT SCALE = 20.0000' / in.	CHECKED - RCB	REVISED -
PLOT DATE = 4/25/2018	DATE - 4-26-2018	REVISED -

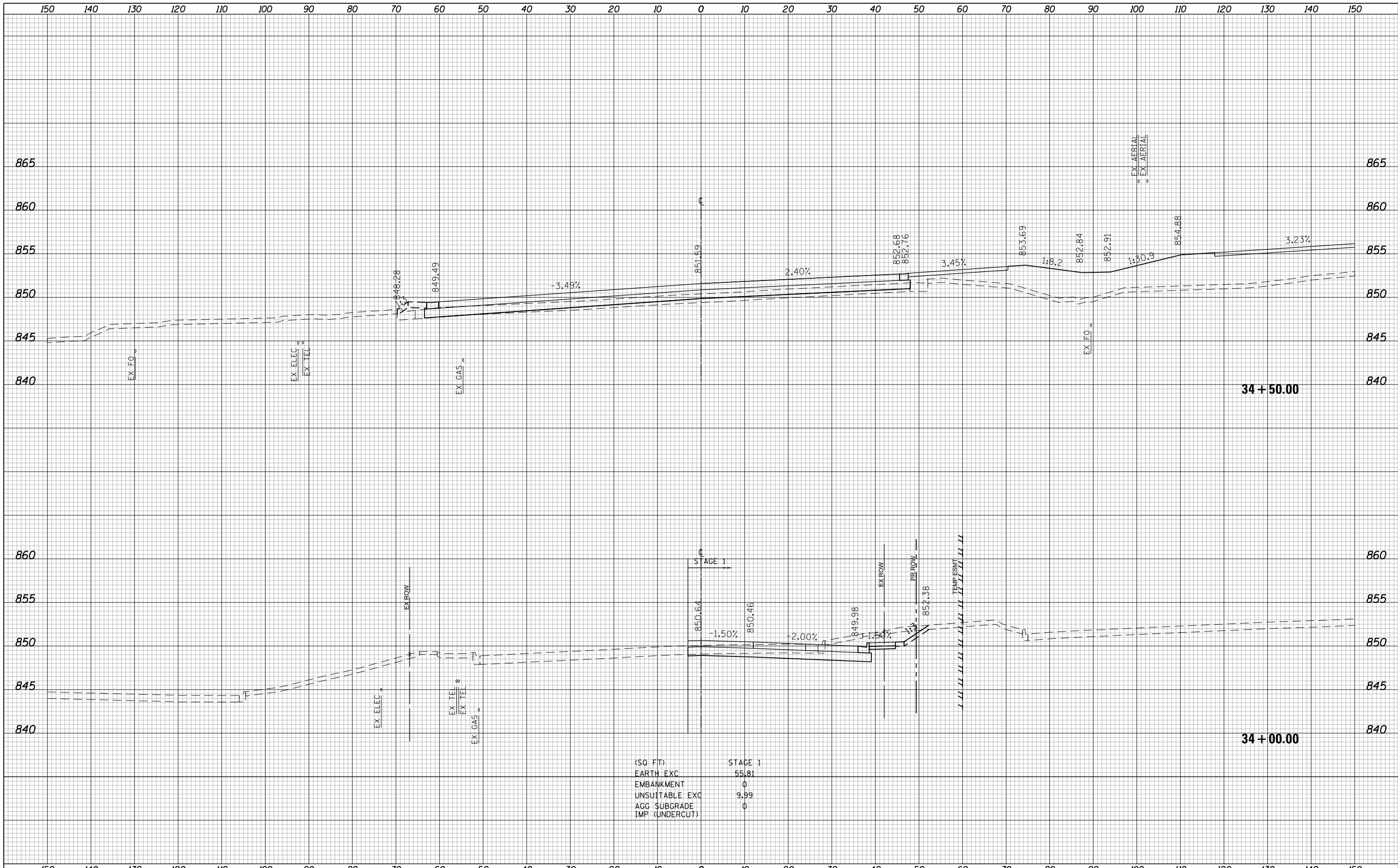
SCALE: 10 H: 5 V SHEET 1658 OF 1751 SHEETS STA. 32+00.00 TO STA. 32+50.00

FAP RTE	SECTION	COUNTY	TOTAL SHEETS	SHEET NO.
336	06-00329-01-PW	MCHENRY	1751	1658
			CONTRACT NO. 61E53	

ILLINOIS FED. AID PROJECT

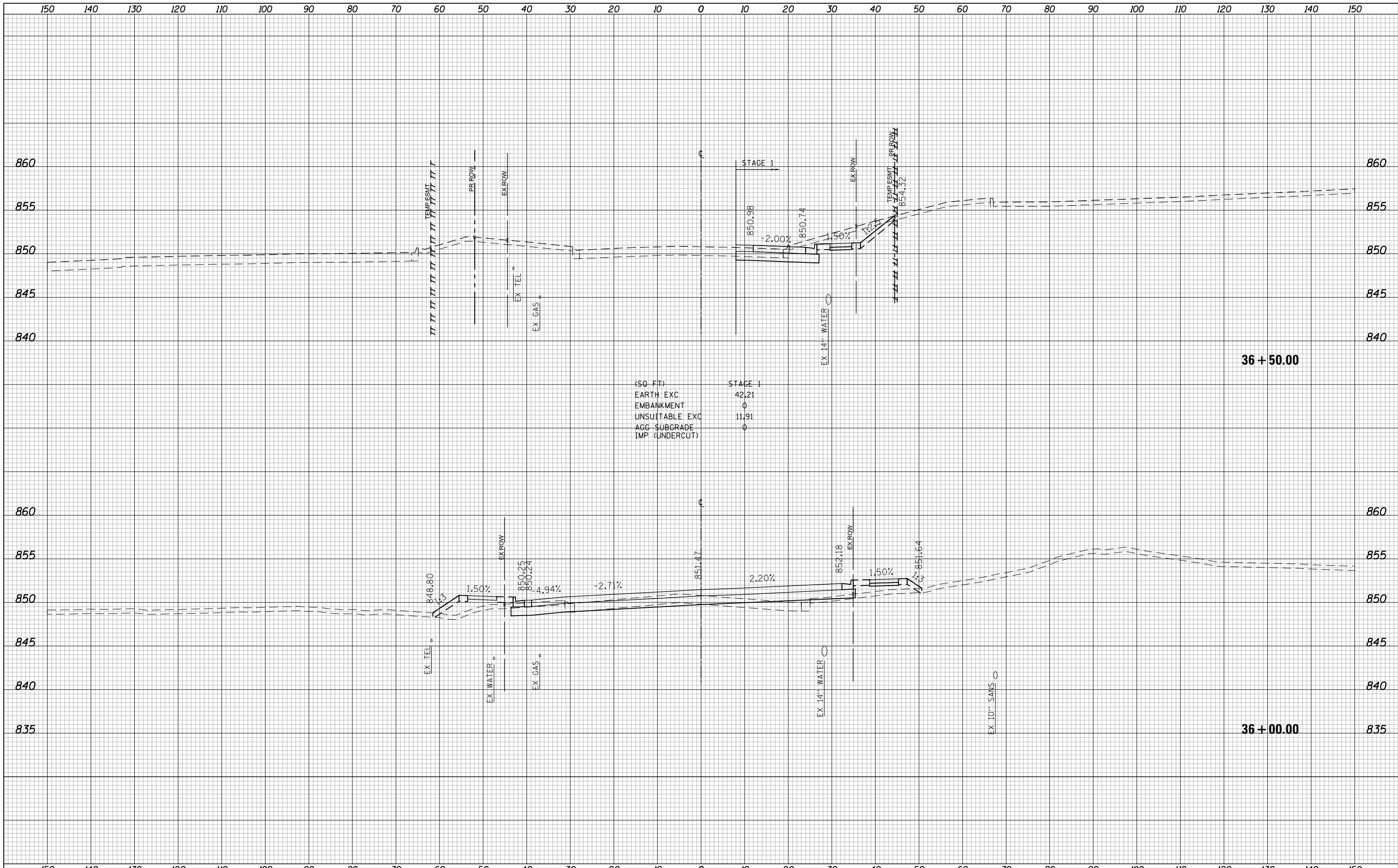


USER NAME = btwegner	DESIGNED - WBL	REVISED -	STATE OF ILLINOIS DEPARTMENT OF TRANSPORTATION	POLARIS DRIVE/ACORN LANE STAGE 1 CROSS SECTIONS			FAP RTE	SECTION	COUNTY	TOTAL SHEETS	SHEET NO.
PLOT SCALE = 20.0000' / in.	DRAWN - RLS	REVISED -		336	06-00329-01-PW	MCHENRY	1751	1659			
PLOT DATE = 4/25/2018	CHECKED - RCB	REVISED -		SCALE: 10 H: 5 V			SHEET 1659 OF 1751 SHEETS			CONTRACT NO.	61E53
	DATE - 4-26-2018	REVISED -		STA. 33+00.00 TO STA. 33+50.00			ILLINOIS FED. AID PROJECT				



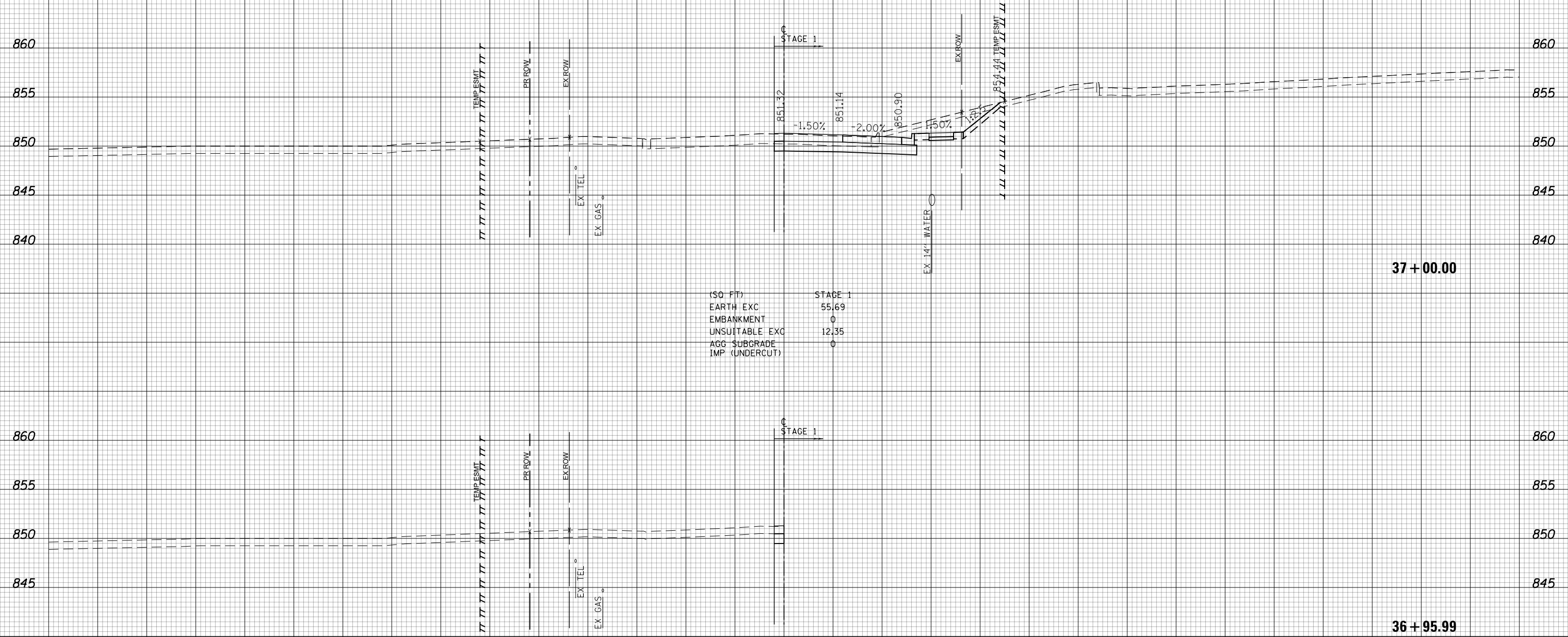
(SQ FT)	STAGE 1
EARTH EXC	55.81
EMBANKMENT	0
UNSUITABLE EXC	9.99
AGG SUBGRADE	0
IMP (UNDERCUT)	0

USER NAME = btwegner	DESIGNED - WBL	REVISED -	STATE OF ILLINOIS DEPARTMENT OF TRANSPORTATION	POLARIS DRIVE/ACORN LANE STAGE 1 CROSS SECTIONS			FAP RTE	SECTION	COUNTY	TOTAL SHEETS	SHEET NO.
PLOT SCALE = 20.0000' / in.	DRAWN - RLS	REVISED -		336	06-00329-01-PW	MCHENRY	1751	1660			
PLOT DATE = 4/25/2018	CHECKED - RCB	REVISED -		SCALE: 10 H: 5 V			SHEET 1660 OF 1751 SHEETS			STA. 34+00.00 TO STA. 34+50.00	
DATE - 4-26-2018	REVISIED -	REVISED -		ILLINOIS FED. AID PROJECT			CONTRACT NO. 61E53				



USER NAME = btwegner	DESIGNED - WBL	REVISED -	STATE OF ILLINOIS DEPARTMENT OF TRANSPORTATION	POLARIS DRIVE/ACORN LANE STAGE 1 CROSS SECTIONS		FAP RTE	SECTION	COUNTY	TOTAL SHEETS	SHEET NO.
PLOT SCALE = 20.0000' / in.	DRAWN - RLS	REVISED -		336	06-00329-01-PW	MCHENRY	1751	1661		
PLOT DATE = 4/25/2018	CHECKED - RCB	REVISED -		SCALE: 10 H: 5 V		SHEET 1661 OF 1751 SHEETS		STA. 36+00.00 TO STA. 36+50.00		CONTRACT NO. 61E53
	DATE - 4-26-2018	REVISED -		ILLINOIS FED. AID PROJECT						

150 140 130 120 110 100 90 80 70 60 50 40 30 20 10 0 10 20 30 40 50 60 70 80 90 100 110 120 130 140 150



(SQ. FT)	STAGE 1
EARTH EXC	55.69
EMBANKMENT	0
UNSUITABLE EXC	12.35
AGG. SUBGRADE IMP. (UNDERCUT)	0



150 140 130 120 110 100 90 80 70 60 50 40 30 20 10 0 10 20 30 40 50 60 70 80 90 100 110 120 130 140 150

USER NAME = btwegner	DESIGNED - WBL	REVISED -
	DRAWN - RLS	REVISED -
PLOT SCALE = 20.0000' / in.	CHECKED - RCB	REVISED -
PLOT DATE = 4/25/2018	DATE - 4-26-2018	REVISED -

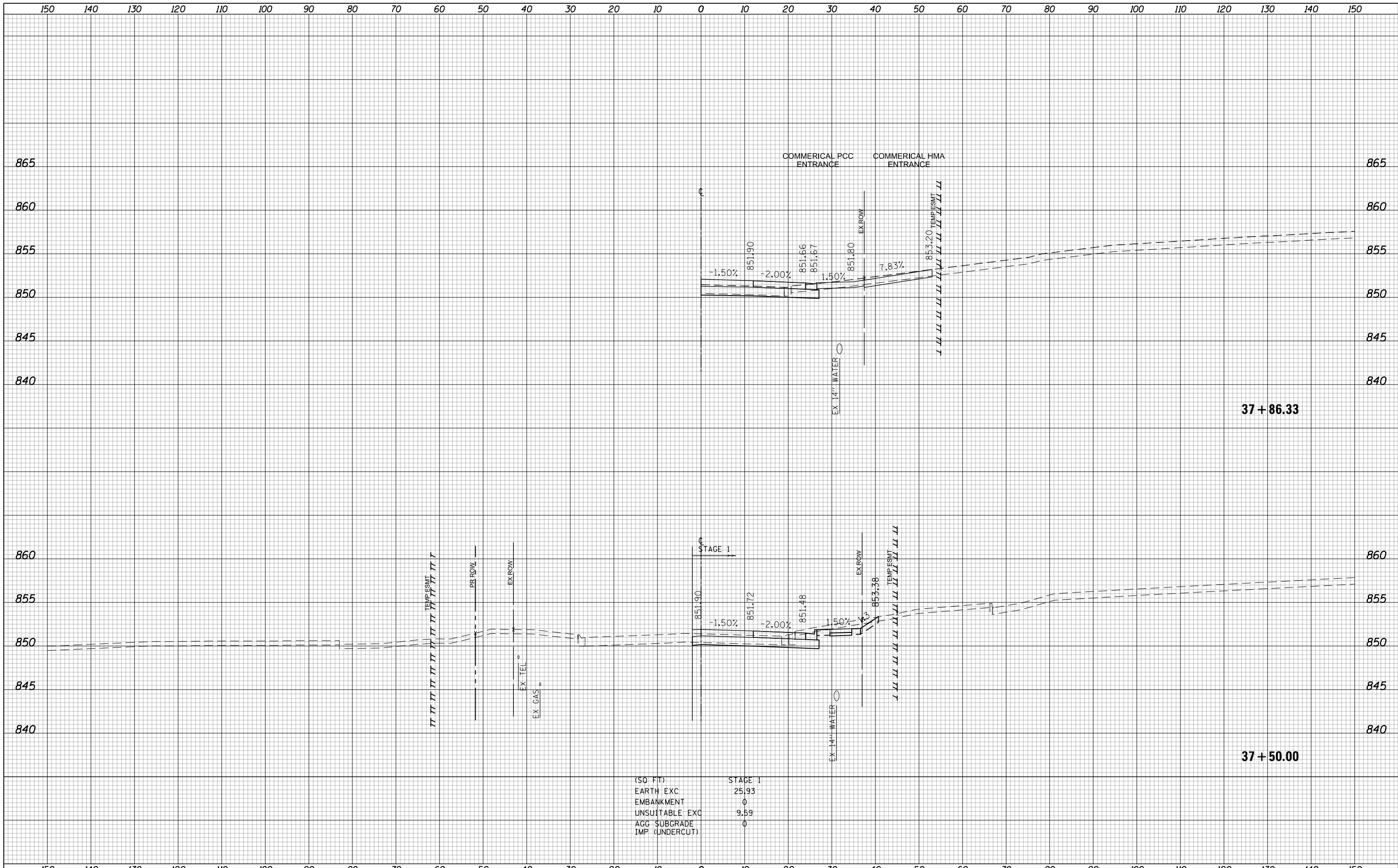
**STATE OF ILLINOIS
DEPARTMENT OF TRANSPORTATION**

**POLARIS DRIVE/ACORN LANE
STAGE 1 CROSS SECTIONS**

SCALE: 10 H: 5 V SHEET 1662 OF 1751 SHEETS STA. 36+95.99 TO STA. 37+00.00

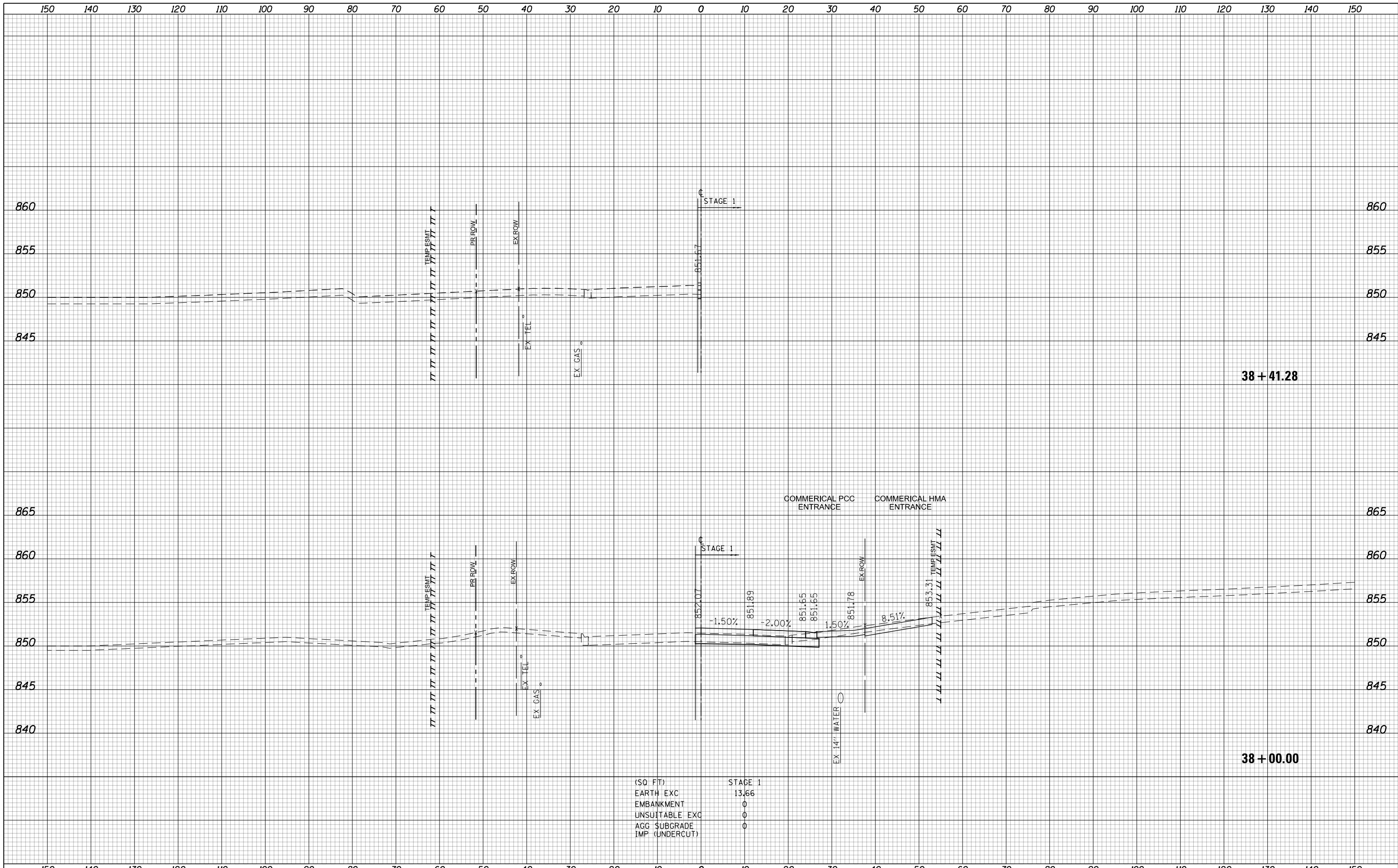
FAP RTE	SECTION	COUNTY	TOTAL SHEETS	SHEET NO.
336	06-00329-01-PW	MCHENRY	1751	1662
			CONTRACT NO. 61E53	

ILLINOIS FED. AID PROJECT




(SO FT)	STAGE 1
EARTH EXC	25.93
EMBANKMENT	0
UNSUITABLE EXC	9.59
AGG SUBGRADE	0
IMP (UNDERCUT)	0

USER NAME = btwegner	DESIGNED - WBL	REVISED -	STATE OF ILLINOIS DEPARTMENT OF TRANSPORTATION	POLARIS DRIVE/ACORN LANE STAGE 1 CROSS SECTIONS		FAP RTE	SECTION	COUNTY	TOTAL SHEETS	SHEET NO.
PLOT SCALE = 20.0000' / in.	DRAWN - RLS	REVISED -		336	06-00329-01-PW	MCHENRY	1751	1663		
PLOT DATE = 4/25/2018	CHECKED - RCB	REVISED -		CONTRACT NO. 61E53		ILLINOIS FED. AID PROJECT				
DATE - 4-26-2018	REVISIED -	REVISIED -	SCALE: 10 H: 5 V		SHEET 1663 OF 1751 SHEETS		STA. 37+50.00 TO STA. 37+86.33			



(SQ. FT)	STAGE 1
EARTH EXC	13,66
EMBANKMENT	0
UNSU(T)ABLE EXC	0
AGG SUBGRADE	0
IMP (UNDERCUT)	0

150	140	130	120	110	100	90	80	70	60	50	40	30	20	10	0	10	20	30	40	50	60	70	80	90	100	110	120	130	140	150	
USER NAME = btwegner DESIGNED - WBL DRAWN - RLS PLOT SCALE = 20.0000' / in. CHECKED - RCB DATE - 4-26-2018 PLOT DATE = 4/25/2018												STATE OF ILLINOIS DEPARTMENT OF TRANSPORTATION												POLARIS DRIVE/ACORN LANE STAGE 1 CROSS SECTIONS				FAP RTE 336 SECTION 06-00329-01-PW COUNTY MCHENRY CONTRACT NO. 61E53		TOTAL SHEETS 1751 SHEET NO. 1664	
SCALE: 10 H: 5 V																SHEET 1664 OF 1751 SHEETS				STA. 38+00.00 TO STA. 38+41.28				ILLINOIS FED. AID PROJECT							



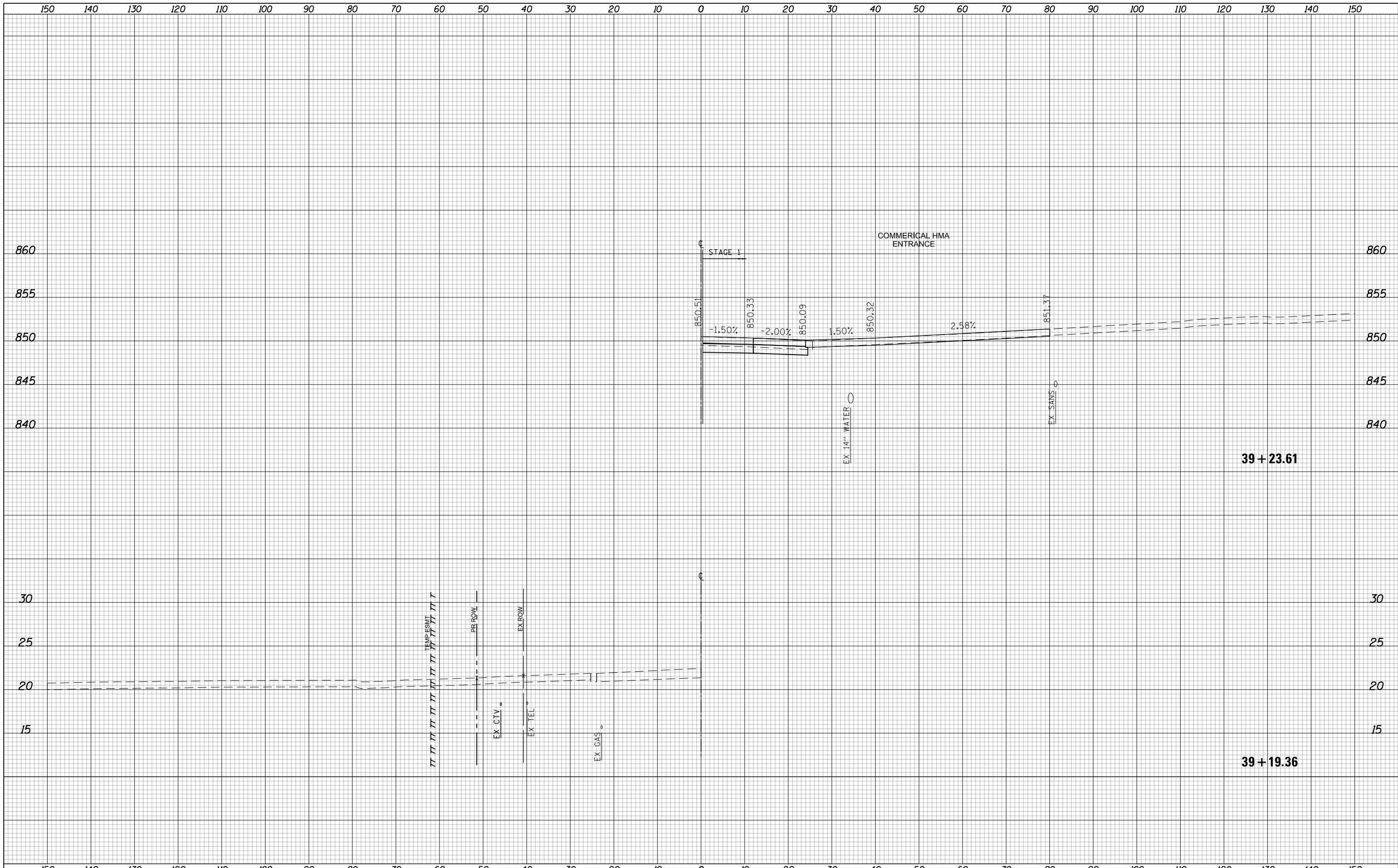
(SQ FT)

EARTH EXC	18.06
EMBANKMENT	4.16
UNSUITABLE EXC	1.59
AGG. SUBGRADE IMP (UNDERCUT)	0

(SQ FT)

EARTH EXC	19.76
EMBANKMENT	0
UNSUITABLE EXC	4.21
AGG. SUBGRADE IMP (UNDERCUT)	0

USER NAME = btwegner	DESIGNED - WBL	REVISED -	STATE OF ILLINOIS DEPARTMENT OF TRANSPORTATION	POLARIS DRIVE/ACORN LANE STAGE 1 CROSS SECTIONS			FAP RTE	SECTION	COUNTY	TOTAL SHEETS	SHEET NO.
PLOT SCALE = 20.0000' / in.	DRAWN - RLS	REVISED -		336	06-00329-01-PW	MCHENRY	1751	1665			
PLOT DATE = 4/25/2018	CHECKED - RCB	REVISED -		SCALE: 10 H: 5 V			SHEET 1665 OF 1751 SHEETS			CONTRACT NO.	61E53
	DATE - 4-26-2018	REVISED -		STA. 38+50.00 TO STA. 39+00.00			ILLINOIS FED. AID PROJECT				



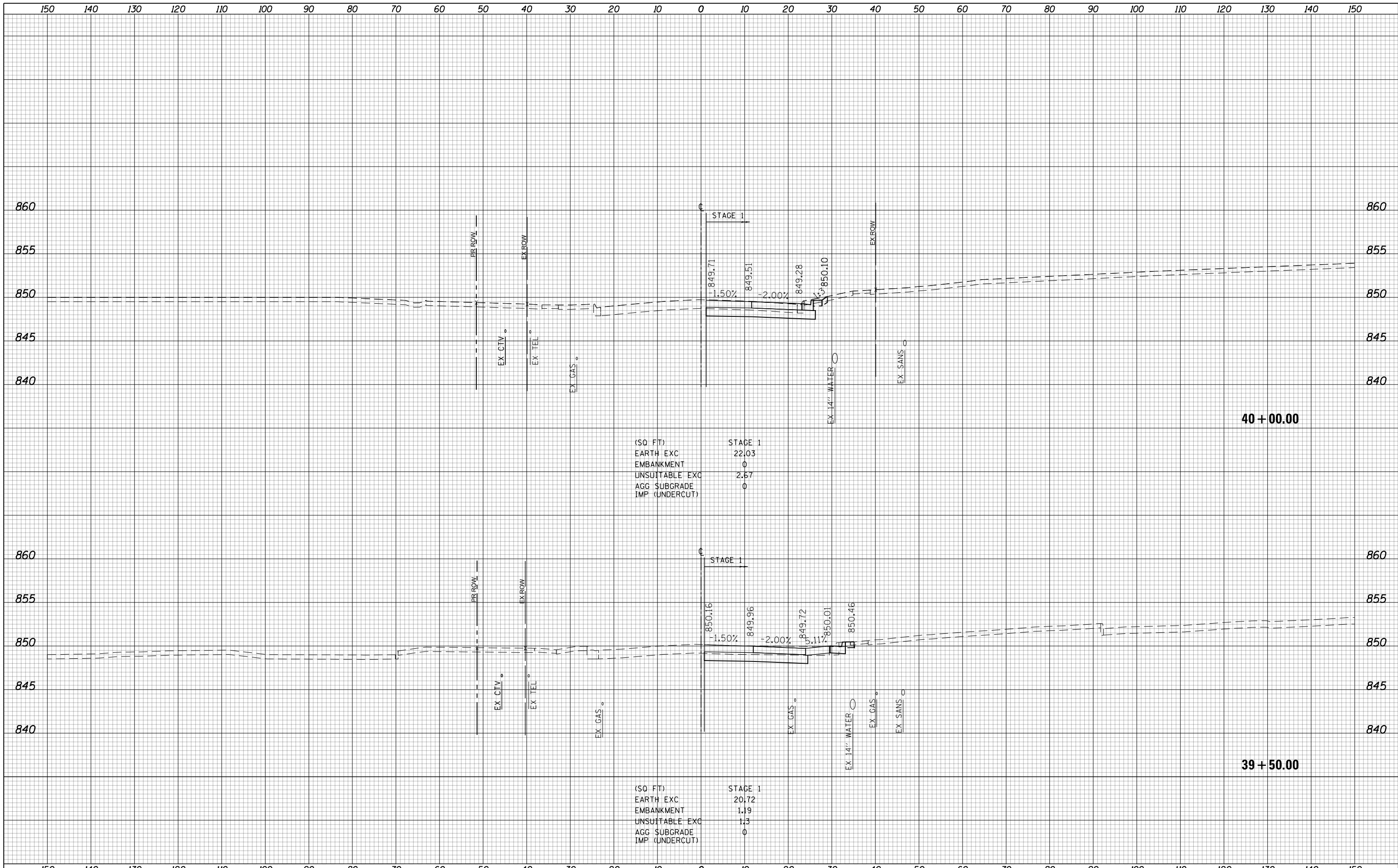
USER NAME = btwegner	DESIGNED - WBL	REVISED -
	DRAWN - RLS	REVISED -
PLOT SCALE = 20.0000' / in.	CHECKED - RCB	REVISED -
PLOT DATE = 4/25/2018	DATE - 4-26-2018	REVISED -

STATE OF ILLINOIS		
DEPARTMENT OF TRANSPORTATION		

POLARIS DRIVE/ACORN LANE	
STAGE 1 CROSS SECTIONS	

SCALE: 10 H: 5 V	SHEET 1666 OF 1751 SHEETS	STA. 39+19.36 TO STA. 39+23.61
------------------	---------------------------	--------------------------------

FAP RTE	SECTION	COUNTY	TOTAL SHEETS	SHEET NO.
336	06-00329-01-PW	MCHENRY	1751	1666
			CONTRACT NO.	61E53
ILLINOIS FED. AID PROJECT				



(SQ. FT)

STAGE 1	22.03
EARTH EXC	0
EMBANKMENT	0
UNSUITABLE EXC	2.67
AGG SUBGRADE	0
IMP (UNDERCUT)	0

(SQ. FT)

STAGE 1	20.72
EARTH EXC	1.19
EMBANKMENT	0
UNSUITABLE EXC	1.3
AGG SUBGRADE	0
IMP (UNDERCUT)	0

**STATE OF ILLINOIS
DEPARTMENT OF TRANSPORTATION**

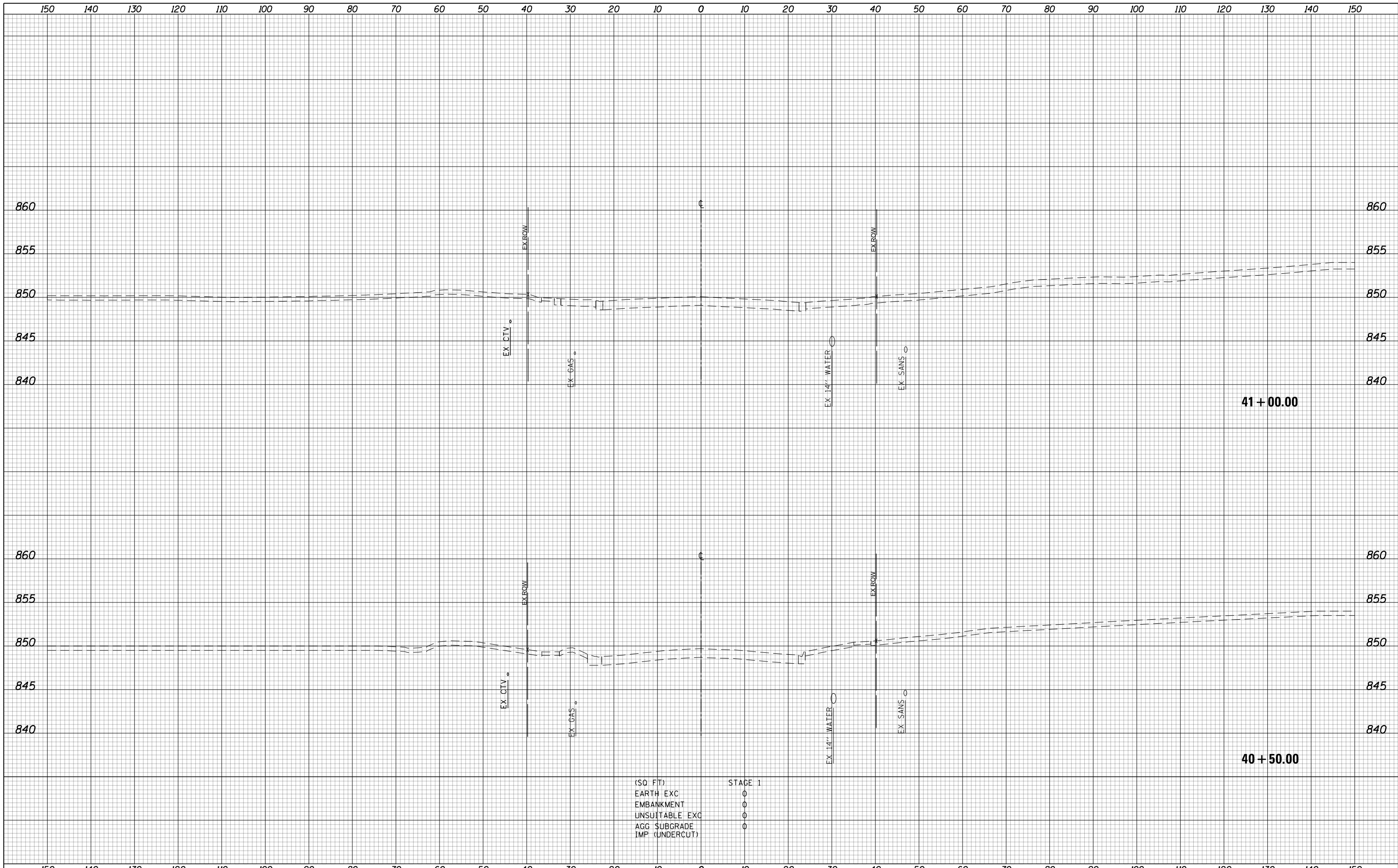
**POLARIS DRIVE/ACORN LANE
STAGE 1 CROSS SECTIONS**

USER NAME = btwegner	DESIGNED - WBL	REVISED -
	DRAWN - RLS	REVISED -
PLOT SCALE = 20.0000' / in.	CHECKED - RCB	REVISED -
PLOT DATE = 4/25/2018	DATE - 4-26-2018	REVISED -

SCALE: 10 H: 5 V SHEET 1667 OF 1751 SHEETS STA. 39+50.00 TO STA. 40+00.00

FAP RTE	SECTION	COUNTY	TOTAL SHEETS	SHEET NO.
336	06-00329-01-PW	MCHENRY	1751	1667
			CONTRACT NO.	61E53

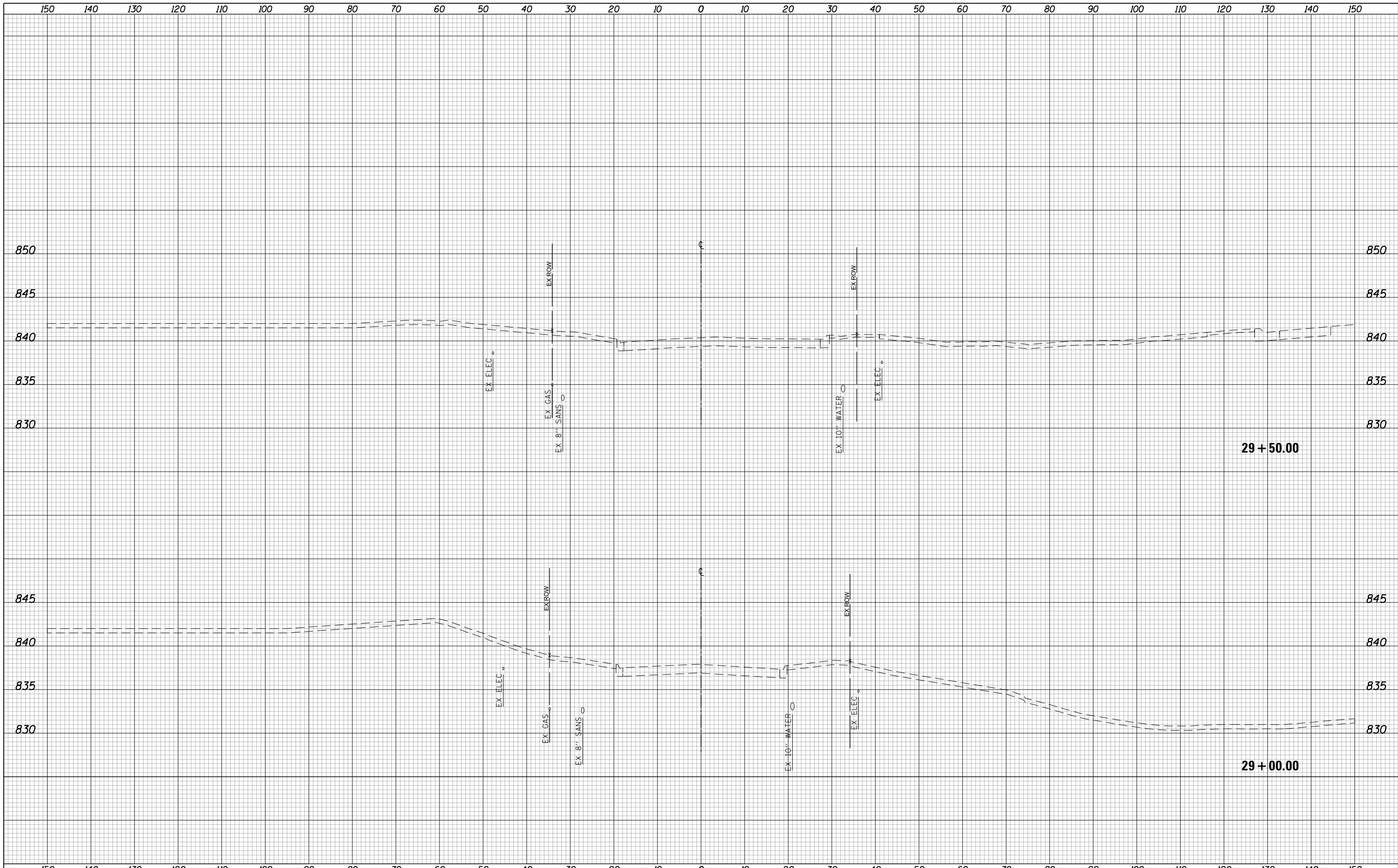
ILLINOIS FED. AID PROJECT



(SQ FT)
 EARTH EXC
 EMBANKMENT
 UNSUITABLE EXC
 AGG SUBGRADE
 IMP (UNDERCUT)

STAGE 1
 ○
 ○
 ○
 ○

150	140	130	120	110	100	90	80	70	60	50	40	30	20	10	0	10	20	30	40	50	60	70	80	90	100	110	120	130	140	150
USER NAME = btwegner		DESIGNED - WBL	REVISED -	STATE OF ILLINOIS DEPARTMENT OF TRANSPORTATION POLARIS DRIVE/ACORN LANE STAGE 1 CROSS SECTIONS																FAP RTE	SECTION	COUNTY	TOTAL SHEETS	SHEET NO.						
DRAWN - RLS		REVISED -	336																	06-00329-01-PW	MCHENRY	1751	1668							
PLOT SCALE = 20.0000' / in.		CHECKED - RCB	REVISED -																	CONTRACT NO. 61E53										
PLOT DATE = 4/25/2018		DATE - 4-26-2018	REVISED -																	ILLINOIS FED. AID PROJECT										
																SCALE: 10 H: 5 V		SHEET 1668 OF 1751 SHEETS		STA. 40+50.00 TO STA. 41+00.00										



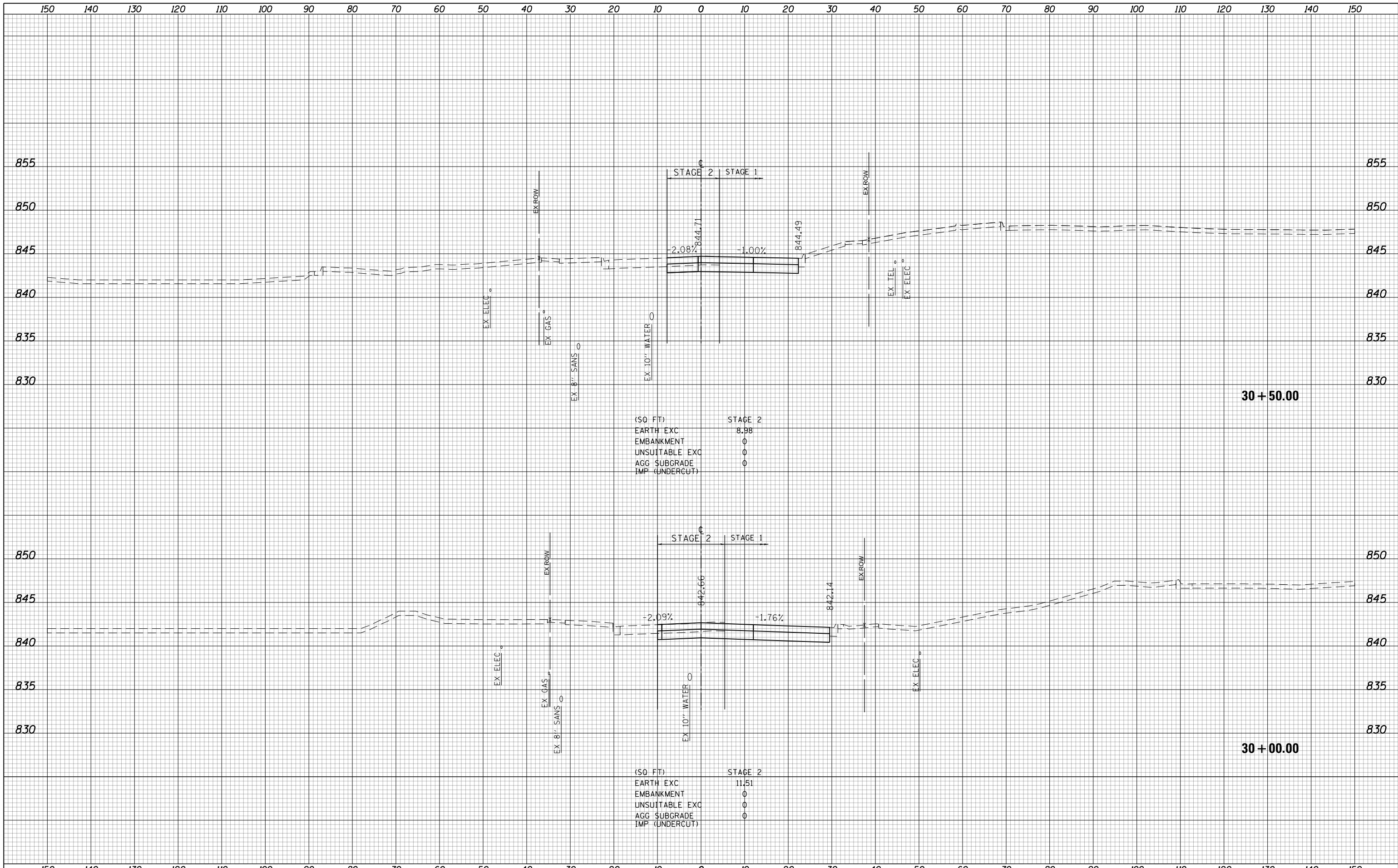
USER NAME = btwegner	DESIGNED - WBL	REVISED -
	DRAWN - RLS	REVISED -
PLOT SCALE = 20.0000' / in.	CHECKED - RCB	REVISED -
PLOT DATE = 4/25/2018	DATE - 4-26-2018	REVISED -

**STATE OF ILLINOIS
DEPARTMENT OF TRANSPORTATION**

**POLARIS DRIVE/ACORN LANE
STAGE 2 CROSS SECTIONS**

SCALE: 10 H: 5 V SHEET 1669 OF 1751 SHEETS STA. 29+00.00 TO STA. 29+50.00

FAP RTE	SECTION	COUNTY	TOTAL SHEETS	SHEET NO.
336	06-00329-01-PW	MCHENRY	1751	1669
CONTRACT NO.			61E53	
ILLINOIS FED. AID PROJECT				



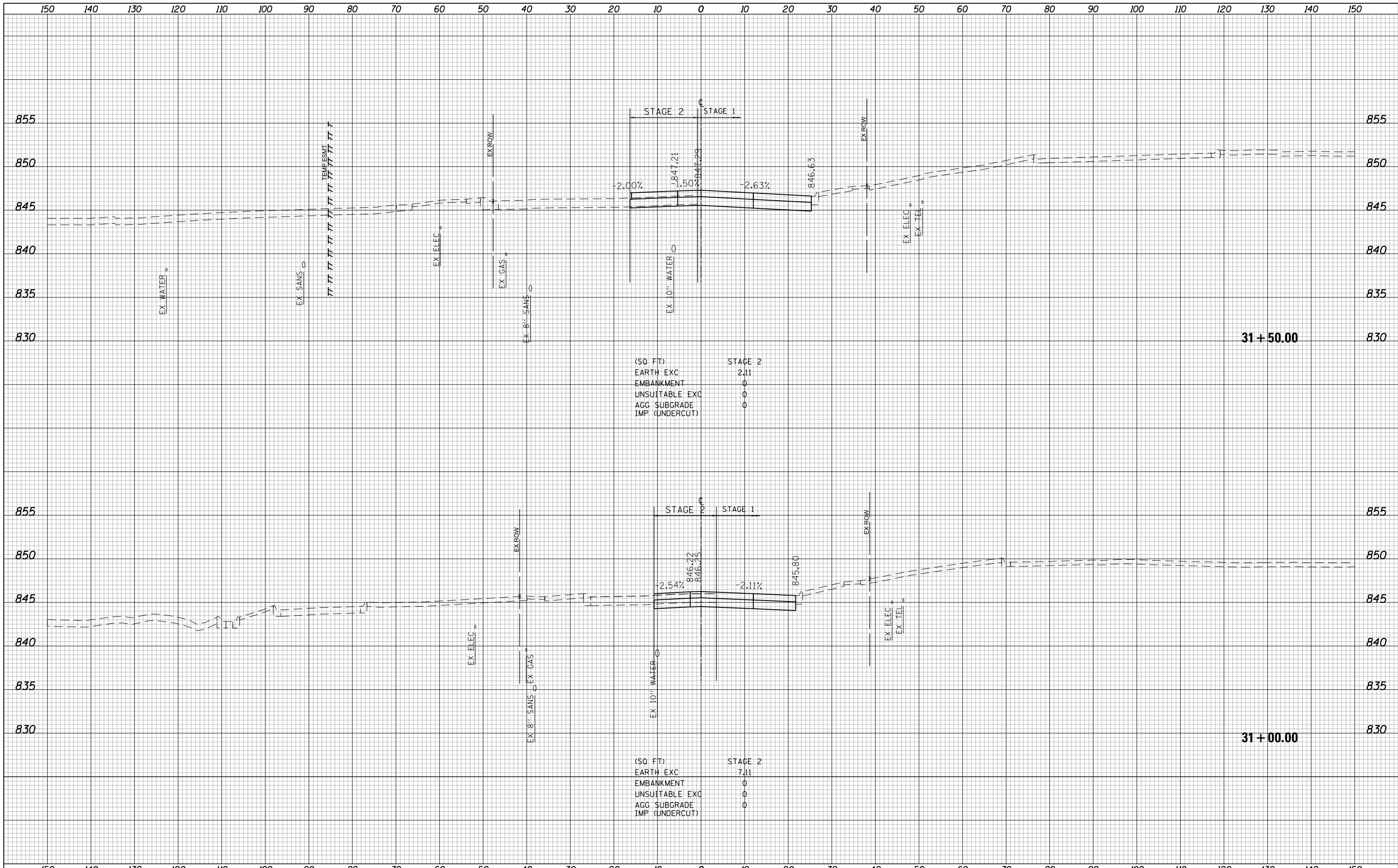
(SQ. FT) STAGE 2

EARTH EXC	8.98
EMBANKMENT	0
UNSUITABLE EXC	0
AGG. SUBGRADE	0
IMP. (UNDERCUT)	0

(SQ. FT) STAGE 2

EARTH EXC	11.51
EMBANKMENT	0
UNSUITABLE EXC	0
AGG. SUBGRADE	0
IMP. (UNDERCUT)	0

USER NAME = btwegner	DESIGNED - WBL	REVISED -	STATE OF ILLINOIS DEPARTMENT OF TRANSPORTATION	POLARIS DRIVE/ACORN LANE STAGE 2 CROSS SECTIONS		FAP RTE	SECTION	COUNTY	TOTAL SHEETS	SHEET NO.
PLOT SCALE = 20.0000' / in.	DRAWN - RLS	REVISED -		336	06-00329-01-PW	MCHENRY	1751	1670		
PLOT DATE = 4/25/2018	CHECKED - RCB	REVISED -		CONTRACT NO. 61E53						
DATE - 4-26-2018			REVISED -	SCALE: 10 H: 5 V		SHEET 1670 OF 1751 SHEETS		STA. 30+00.00 TO STA. 30+50.00		ILLINOIS FED. AID PROJECT



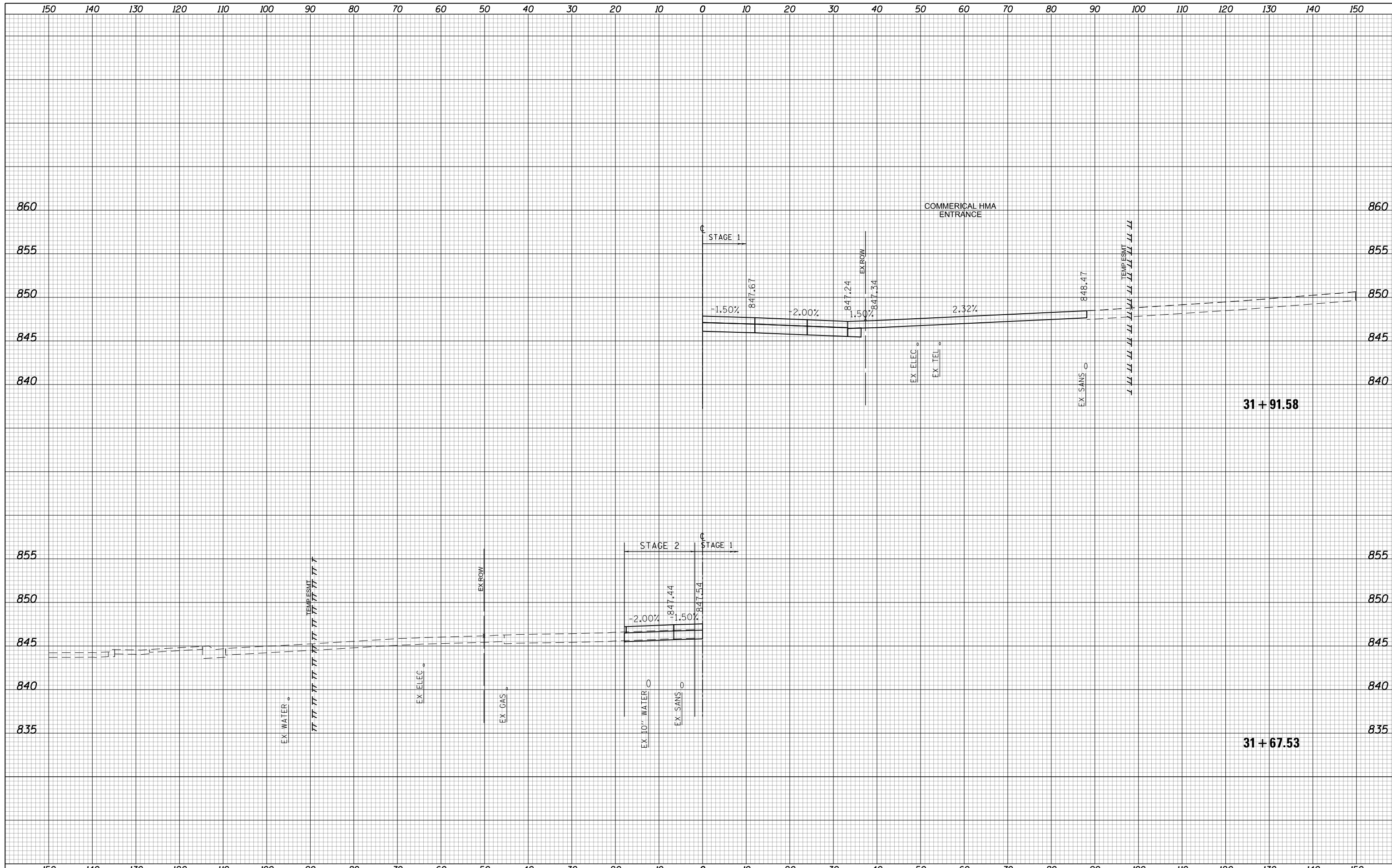
USER NAME = btwegner	DESIGNED - WBL	REVISED -
	DRAWN - RLS	REVISED -
PLOT SCALE = 20.0000' / in.	CHECKED - RCB	REVISED -
PLOT DATE = 4/25/2018	DATE - 4-26-2018	REVISED -

**STATE OF ILLINOIS
DEPARTMENT OF TRANSPORTATION**

**POLARIS DRIVE/ACORN LANE
STAGE 2 CROSS SECTIONS**

SCALE: 10 H: 5 V SHEET 1671 OF 1751 SHEETS STA. 31+00.00 TO STA. 31+50.00

FAP RTE	SECTION	COUNTY	TOTAL SHEETS	SHEET NO.
336	06-00329-01-PW	MCHENRY	1751	1671
			CONTRACT NO. 61E53	
ILLINOIS FED. AID PROJECT				



USER NAME = btwegner	DESIGNED - WBL	REVISED -
	DRAWN - RLS	REVISED -
PLOT SCALE = 20.0000' / in.	CHECKED - RCB	REVISED -
PLOT DATE = 4/25/2018	DATE - 4-26-2018	REVISED -

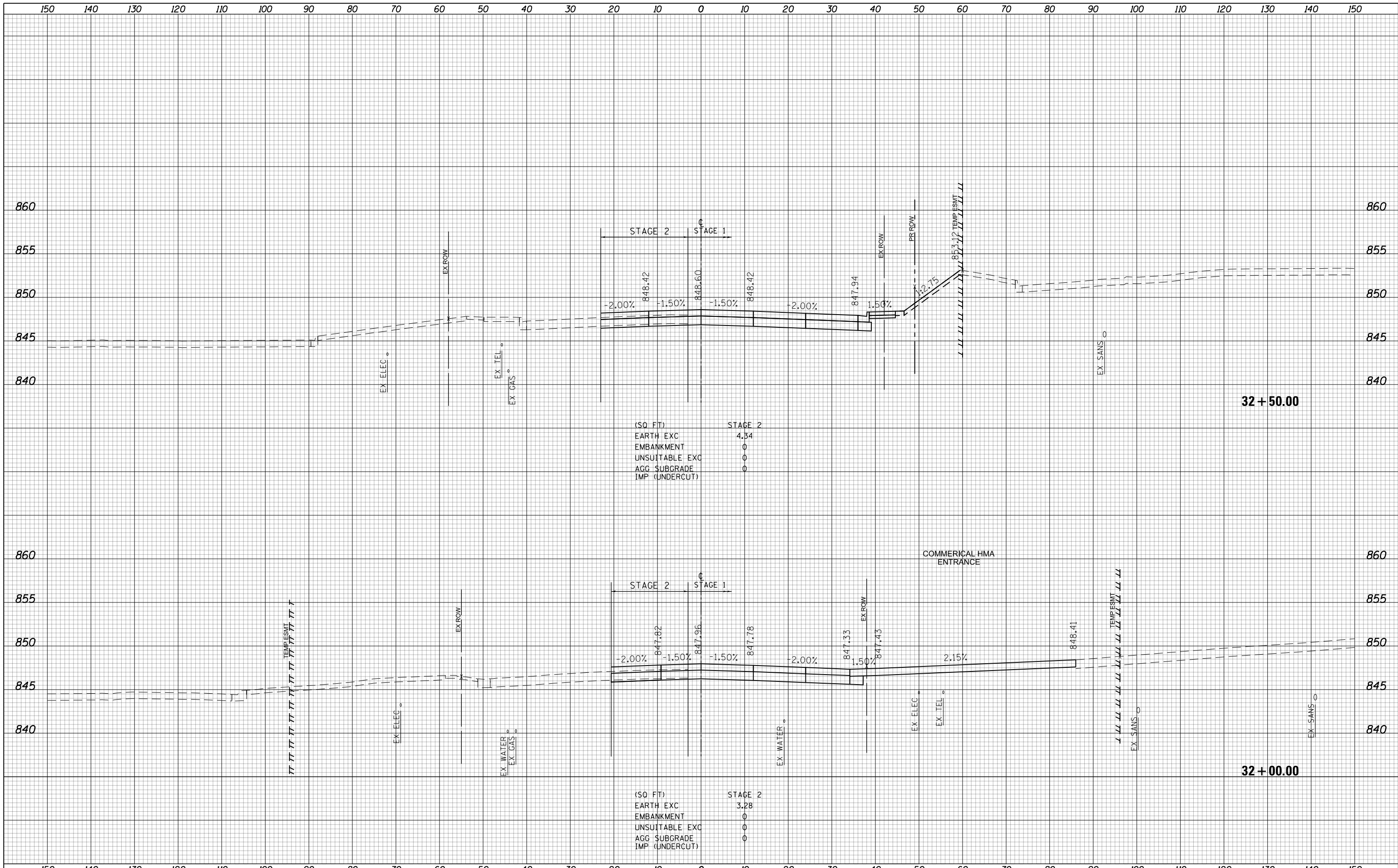
**STATE OF ILLINOIS
DEPARTMENT OF TRANSPORTATION**

**POLARIS DRIVE/ACORN LANE
STAGE 2 CROSS SECTIONS**

SCALE: 10 H: 5 V SHEET 1672 OF 1751 SHEETS STA. 31+67.53 TO STA. 31+91.58

FAP RTE	SECTION	COUNTY	TOTAL SHEETS	SHEET NO.
336	06-00329-01-PW	MCHENRY	1751	1672
			CONTRACT NO. 61E53	

ILLINOIS FED. AID PROJECT



(SQ FT)
 EARTH EXC 4.34
 EMBANKMENT 0
 UNSUITABLE EXC 0
 AGG SUBGRADE 0
 IMP (UNDERCUT) 0

(SQ FT)
 EARTH EXC 3.28
 EMBANKMENT 0
 UNSUITABLE EXC 0
 AGG SUBGRADE 0
 IMP (UNDERCUT) 0

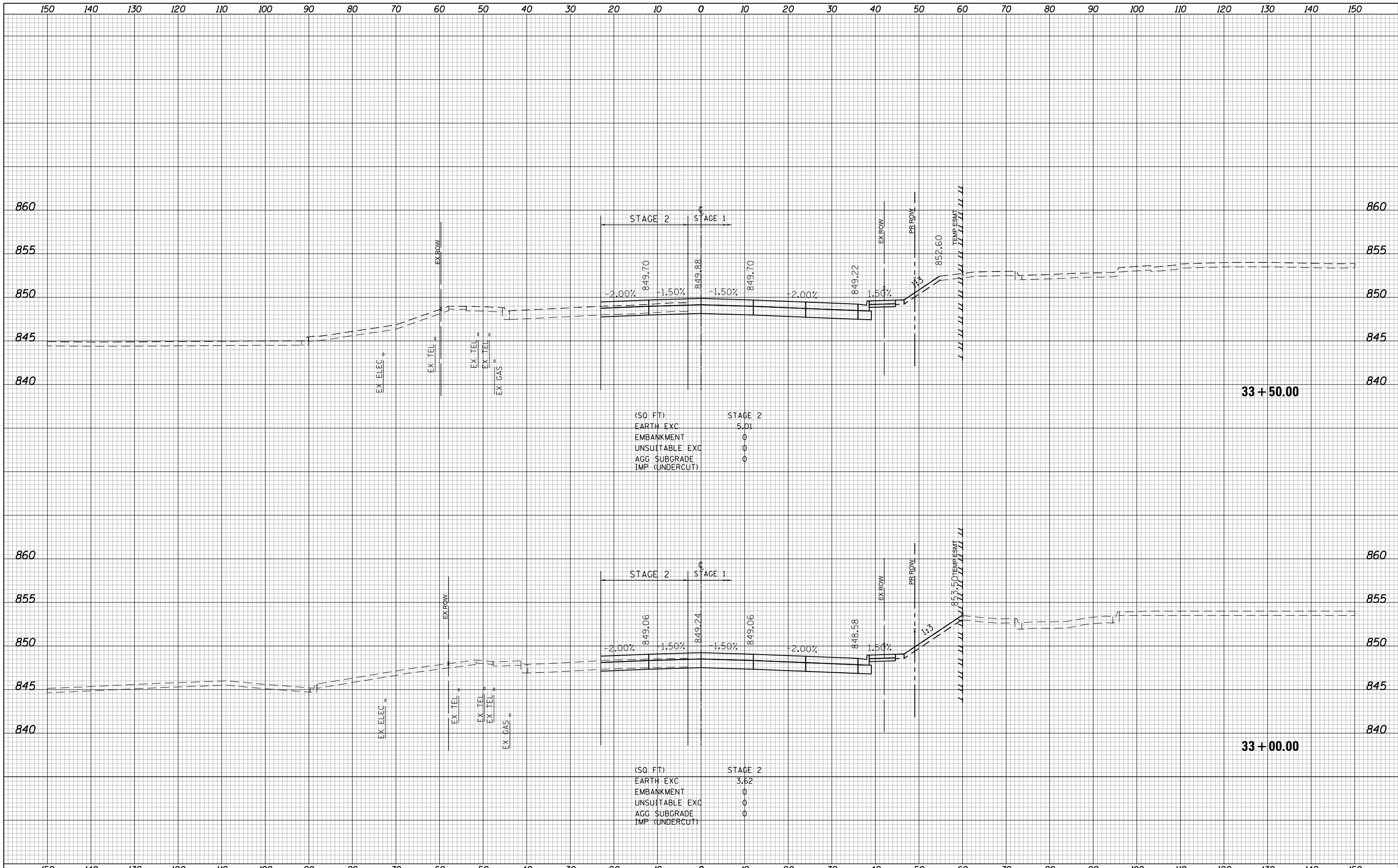
USER NAME = btwegner	DESIGNED - WBL	REVISED -
	DRAWN - RLS	REVISED -
PLOT SCALE = 20.0000' / in.	CHECKED - RCB	REVISED -
PLOT DATE = 4/25/2018	DATE - 4-26-2018	REVISED -

**STATE OF ILLINOIS
 DEPARTMENT OF TRANSPORTATION**

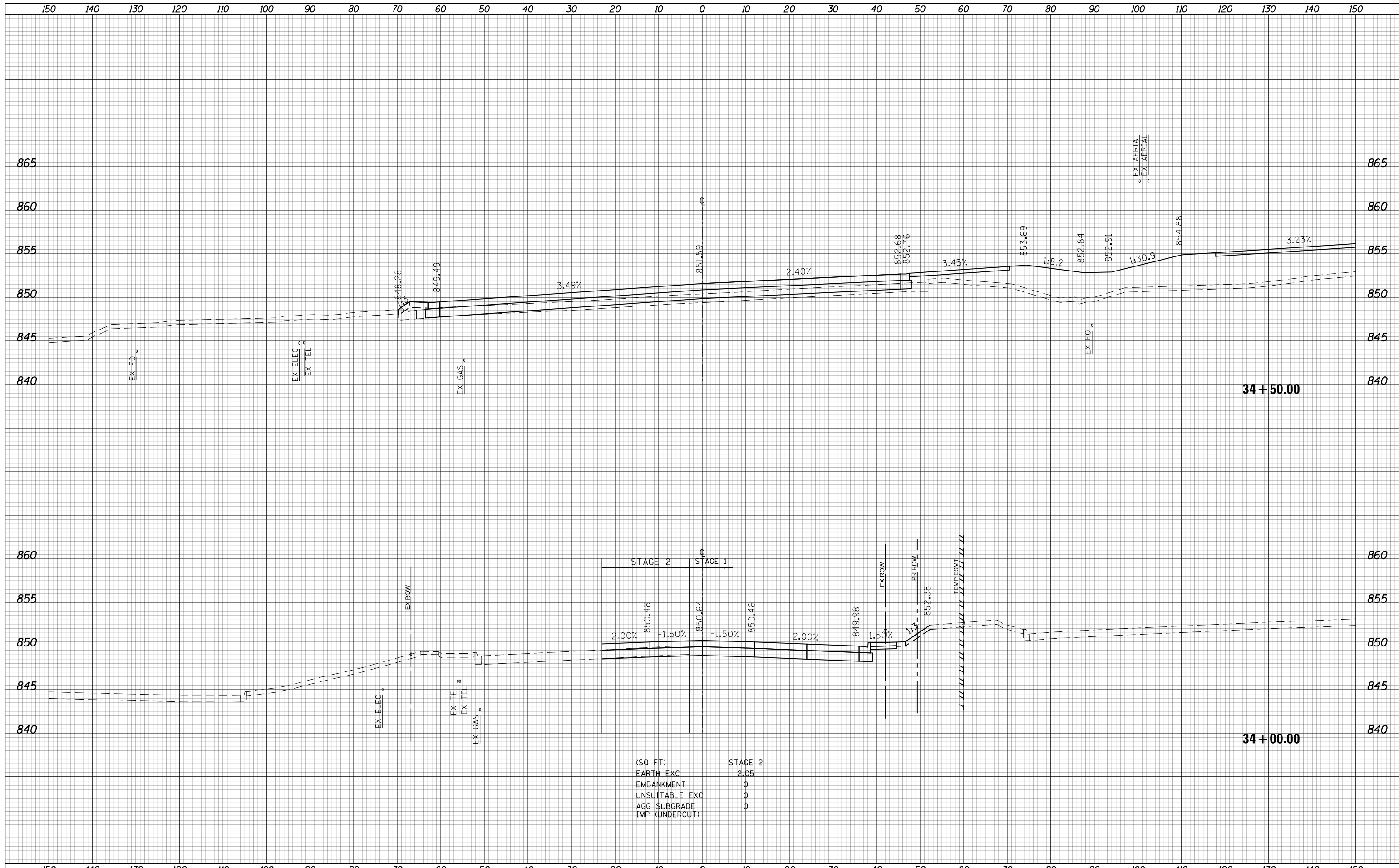
**POLARIS DRIVE/ACORN LANE
 STAGE 2 CROSS SECTIONS**
 SCALE: 10 H: 5 V SHEET 1673 OF 1751 SHEETS STA. 32+00.00 TO STA. 32+50.00

FAP RTE	SECTION	COUNTY	TOTAL SHEETS	SHEET NO.
336	06-00329-01-PW	MCHENRY	1751	1673
			CONTRACT NO. 61E53	


ILLINOIS FED. AID PROJECT



USER NAME = btwegner PLOT SCALE = 20.0000' / in. PLOT DATE = 4/25/2018	DESIGNED - WBL DRAWN - RLS CHECKED - RCB DATE - 4-26-2018	REVISED - REVISED - REVISED - REVISED -	STATE OF ILLINOIS DEPARTMENT OF TRANSPORTATION	POLARIS DRIVE/ACORN LANE STAGE 2 CROSS SECTIONS	FAP RTE 336	SECTION 06-00329-01-PW	COUNTY MCHENRY	TOTAL SHEETS 1751	SHEET NO. 1674
SCALE: 10 H: 5 V SHEET 1674 OF 1751 SHEETS STA. 33+00.00 TO STA. 33+50.00					CONTRACT NO. 61E53 ILLINOIS FED. AID PROJECT				

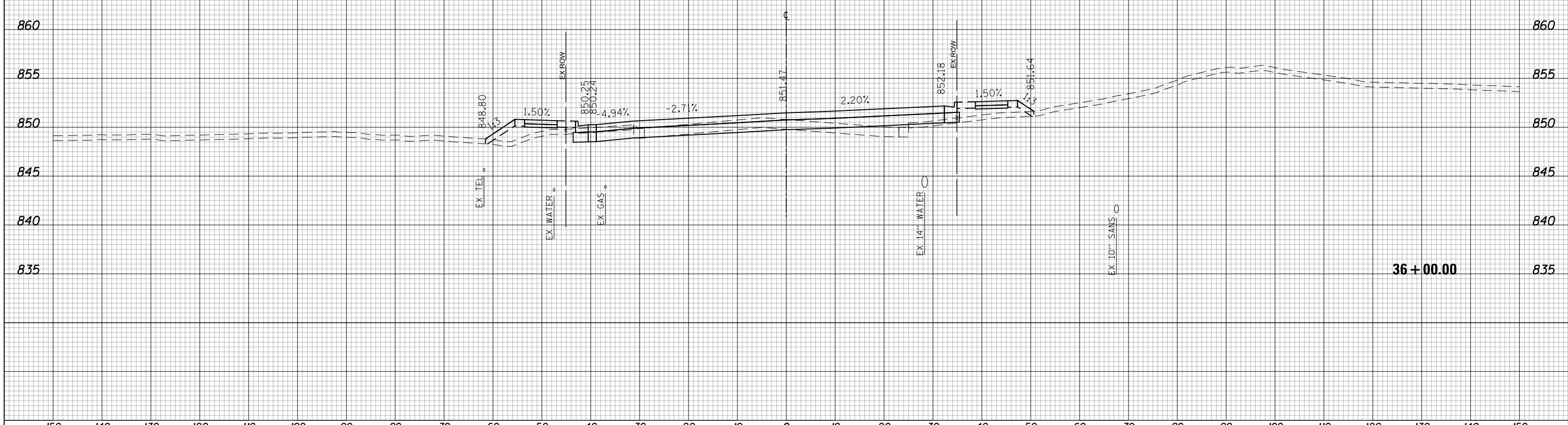


USER NAME = btwegner	DESIGNED - WBL	REVISED -	STATE OF ILLINOIS DEPARTMENT OF TRANSPORTATION	POLARIS DRIVE/ACORN LANE STAGE 2 CROSS SECTIONS		FAP RTE	SECTION	COUNTY	TOTAL SHEETS	SHEET NO.
PLOT SCALE = 20.0000' / in.	DRAWN - RLS	REVISED -		336	06-00329-01-PW	MCHENRY	1751	1675		
PLOT DATE = 4/25/2018	CHECKED - RCB	REVISED -		SCALE: 10 H: 5 V		SHEET 1675 OF 1751 SHEETS		STA. 34+00.00 TO STA. 34+50.00		CONTRACT NO. 61E53
	DATE - 4-26-2018	REVISED -		ILLINOIS FED. AID PROJECT						

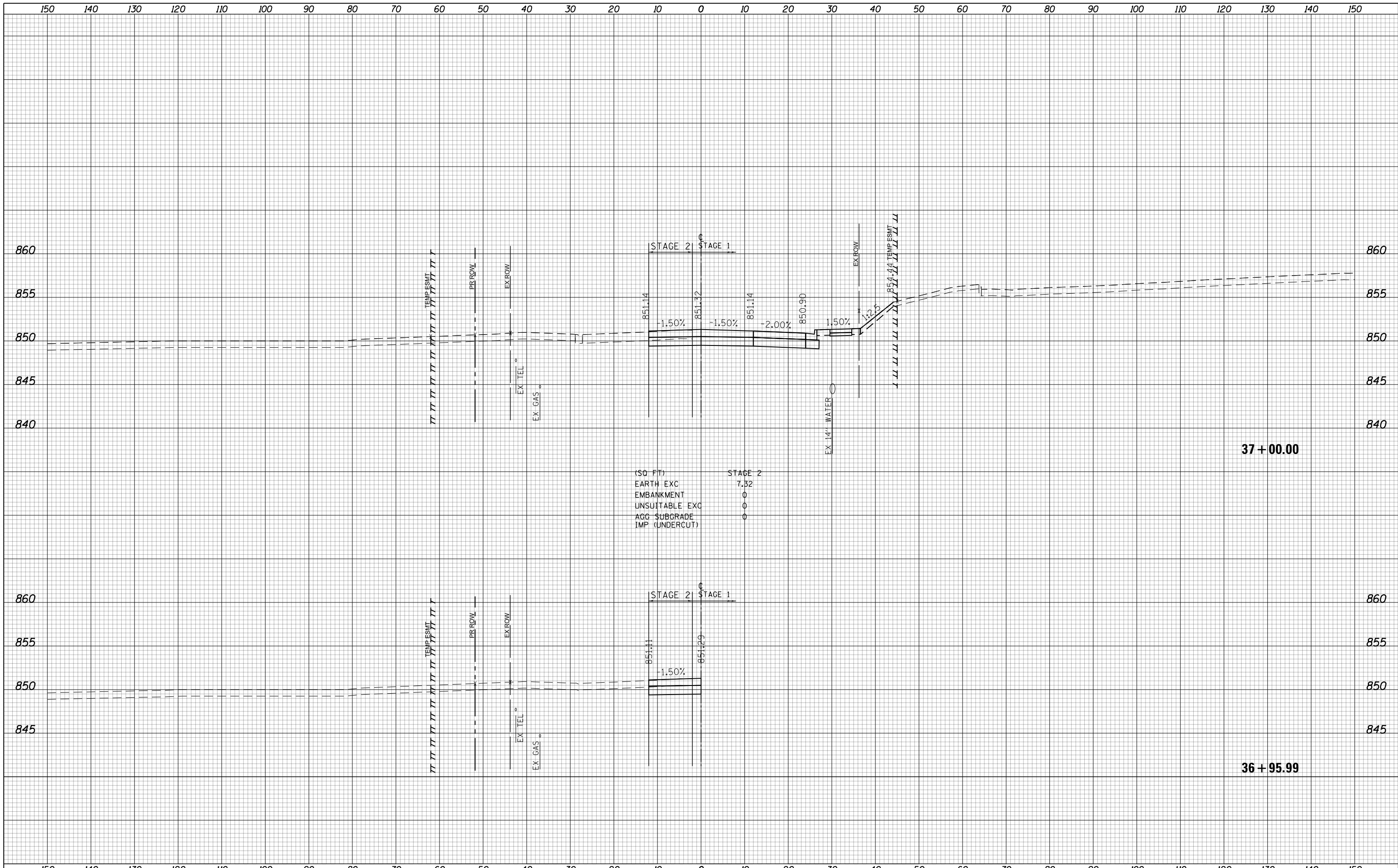


(SQ FT)

EARTH EXC	6.34
EMBANKMENT	0
UNSUITABLE EXC	0
AGG SUBGRADE	0
IMP (UNDERCUT)	0



USER NAME = btwegner	DESIGNED - WBL	REVISED -	STATE OF ILLINOIS DEPARTMENT OF TRANSPORTATION	POLARIS DRIVE/ACORN LANE STAGE 2 CROSS SECTIONS			FAP RTE	SECTION	COUNTY	TOTAL SHEETS	SHEET NO.
PLOT SCALE = 20.0000' / in.	DRAWN - RLS	REVISED -		336	06-00329-01-PW	MCHENRY	1751	1676			
PLOT DATE = 4/25/2018	CHECKED - RCB	REVISED -		SCALE: 10 H: 5 V			SHEET 1676 OF 1751 SHEETS			CONTRACT NO.	61E53
	DATE - 4-26-2018	REVISED -		STA. 36+00.00 TO STA. 36+50.00			ILLINOIS FED. AID PROJECT				



(SQ. FT)	STAGE 2
EARTH EXC	7.32
EMBANKMENT	0
UNSUITABLE EXC	0
AGG. SUBGRADE	0
IMP. (UNDERCUT)	0

USER NAME = btwegner	DESIGNED - WBL	REVISED -
	DRAWN - RLS	REVISED -
PLOT SCALE = 20.0000' / in.	CHECKED - RCB	REVISED -
PLOT DATE = 4/25/2018	DATE - 4-26-2018	REVISED -

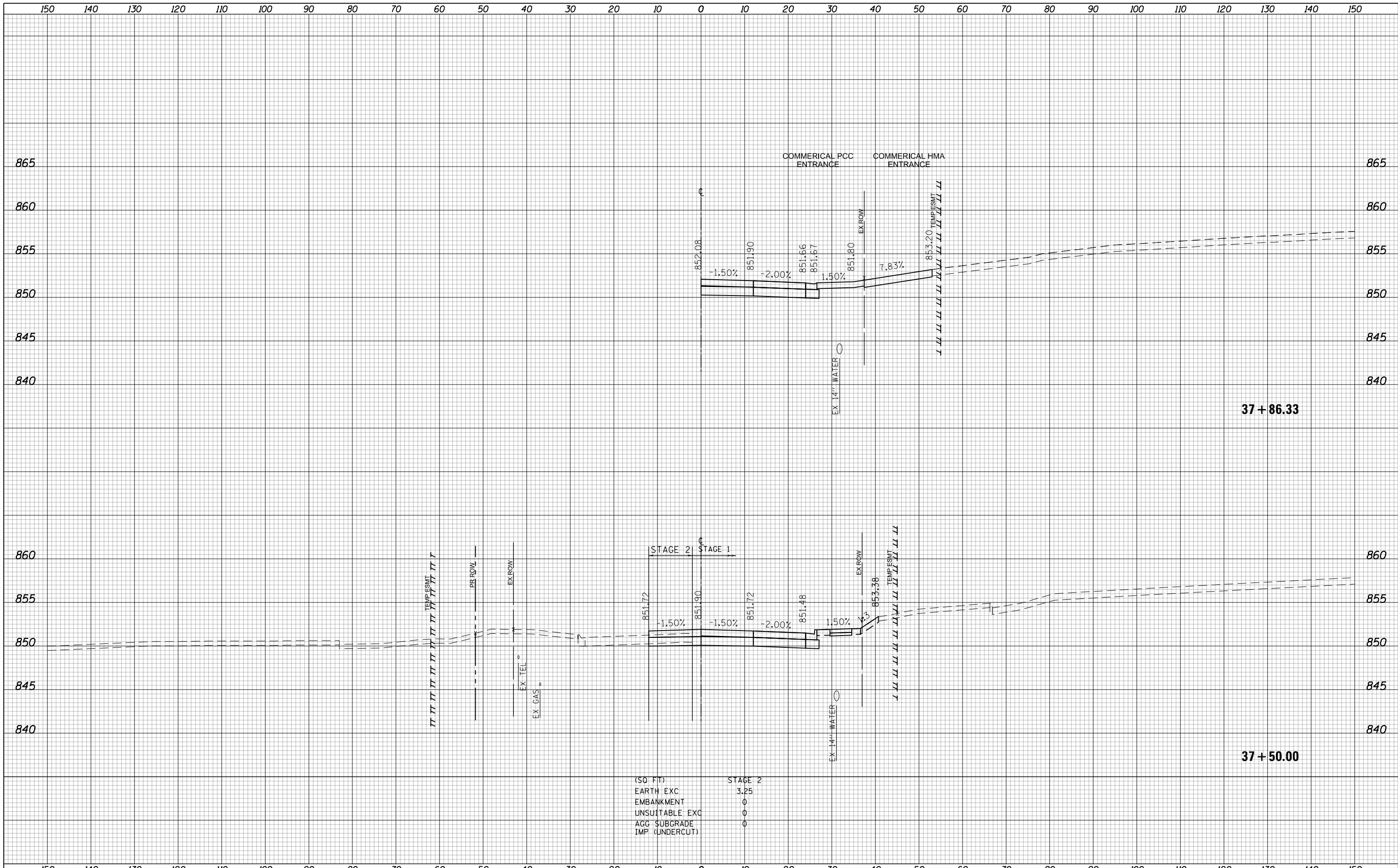
**STATE OF ILLINOIS
DEPARTMENT OF TRANSPORTATION**

**POLARIS DRIVE/ACORN LANE
STAGE 2 CROSS SECTIONS**

SCALE: 10 H: 5 V SHEET 1677 OF 1751 SHEETS STA. 36+95.99 TO STA. 37+00.00

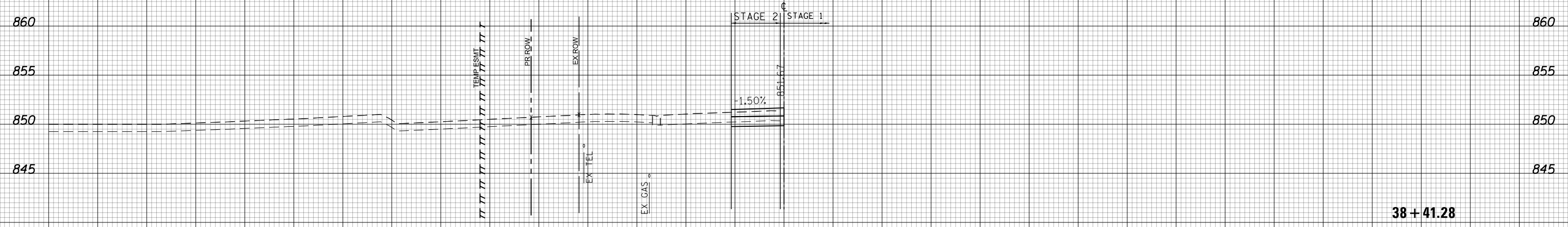
FAP RTE	SECTION	COUNTY	TOTAL SHEETS	SHEET NO.
336	06-00329-01-PW	MCHENRY	1751	1677
			CONTRACT NO. 61E53	

ILLINOIS FED. AID PROJECT

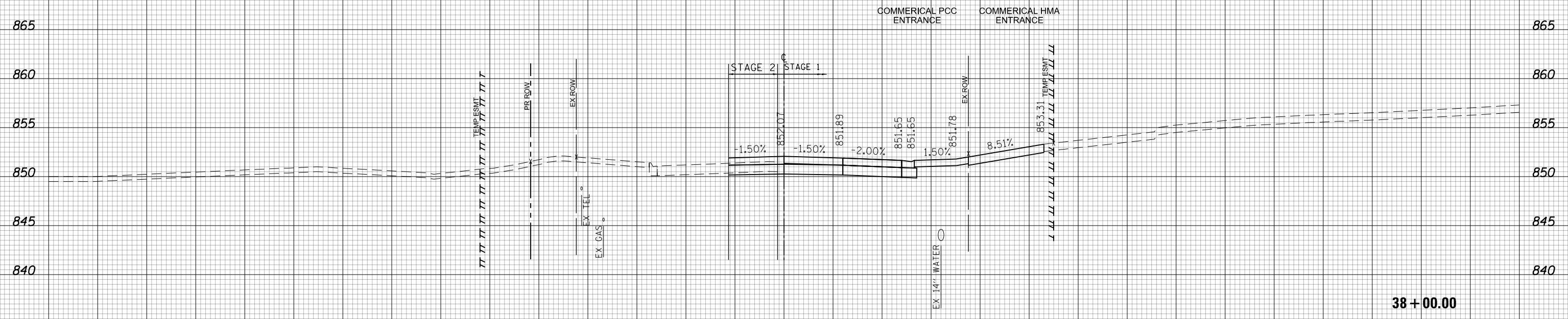


USER NAME = btwegner	DESIGNED - WBL	REVISED -	STATE OF ILLINOIS DEPARTMENT OF TRANSPORTATION	POLARIS DRIVE/ACORN LANE STAGE 2 CROSS SECTIONS		FAP RTE	SECTION	COUNTY	TOTAL SHEETS	SHEET NO.
PLOT SCALE = 20.0000' / in.	DRAWN - RLS	REVISED -		336	06-00329-01-PW	MCHENRY	1751	1678		
PLOT DATE = 4/25/2018	CHECKED - RCB	REVISED -		SCALE: 10 H: 5 V		SHEET 1678 OF 1751 SHEETS		STA. 37+50.00 TO STA. 37+86.33		CONTRACT NO. 61E53
	DATE - 4-26-2018	REVISED -		ILLINOIS FED. AID PROJECT						

150 140 130 120 110 100 90 80 70 60 50 40 30 20 10 0 10 20 30 40 50 60 70 80 90 100 110 120 130 140 150



38 + 41.28



38 + 00.00

(SQ FT)	STAGE 2
EARTH EXC	2.48
EMBANKMENT	0
UNSU(T)ABLE EXC	0
AGG SUBGRADE	0
IMP (UNDERCUT)	0



150 140 130 120 110 100 90 80 70 60 50 40 30 20 10 0 10 20 30 40 50 60 70 80 90 100 110 120 130 140 150

USER NAME = btwegner	DESIGNED - WBL	REVISED -
	DRAWN - RLS	REVISED -
PLOT SCALE = 20.0000' / in.	CHECKED - RCB	REVISED -
PLOT DATE = 4/25/2018	DATE - 4-26-2018	REVISED -

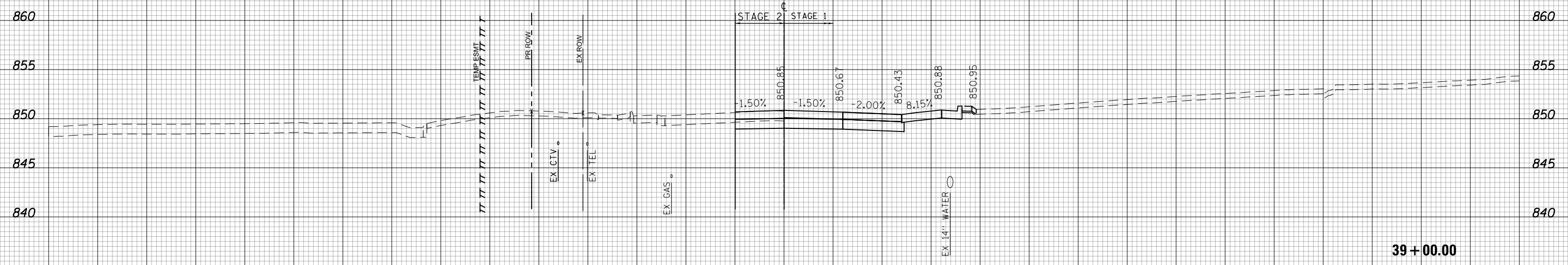
**STATE OF ILLINOIS
DEPARTMENT OF TRANSPORTATION**

**POLARIS DRIVE/ACORN LANE
STAGE 2 CROSS SECTIONS**

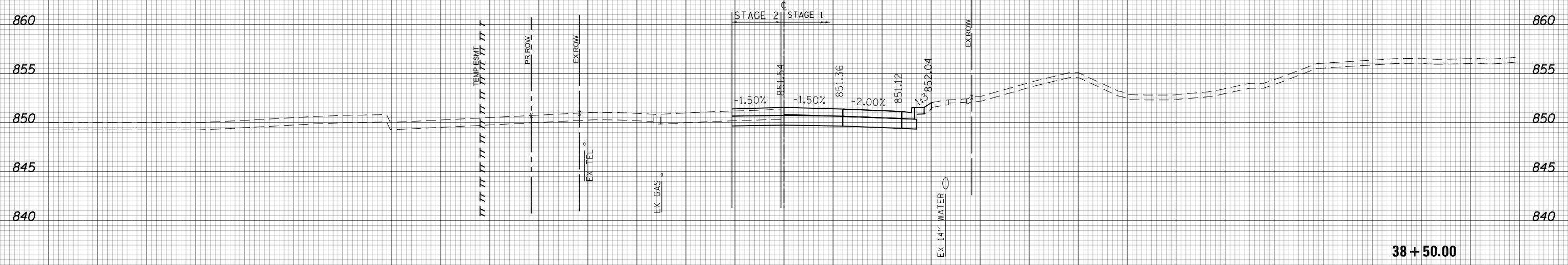
SCALE: 10 H: 5 V SHEET 1679 OF 1751 SHEETS STA. 38+00.00 TO STA. 38+41.28

FAP RTE	SECTION	COUNTY	TOTAL SHEETS	SHEET NO.
336	06-00329-01-PW	MCHENRY	1751	1679
			CONTRACT NO. 61E53	
ILLINOIS FED. AID PROJECT				

150 140 130 120 110 100 90 80 70 60 50 40 30 20 10 0 10 20 30 40 50 60 70 80 90 100 110 120 130 140 150



(SQ FT)
 EARTH EXC 7.46
 EMBANKMENT 0
 UNSUITABLE EXC 0
 AGG SUBGRADE 0
 IMP (UNDERCUT) 0



(SQ FT)
 EARTH EXC 5.61
 EMBANKMENT 0
 UNSUITABLE EXC 0
 AGG SUBGRADE 0
 IMP (UNDERCUT) 0



USER NAME = btwegner	DESIGNED - WBL	REVISED -
	DRAWN - RLS	REVISED -
PLOT SCALE = 20.0000' / in.	CHECKED - RCB	REVISED -
PLOT DATE = 4/25/2018	DATE - 4-26-2018	REVISED -

**STATE OF ILLINOIS
 DEPARTMENT OF TRANSPORTATION**

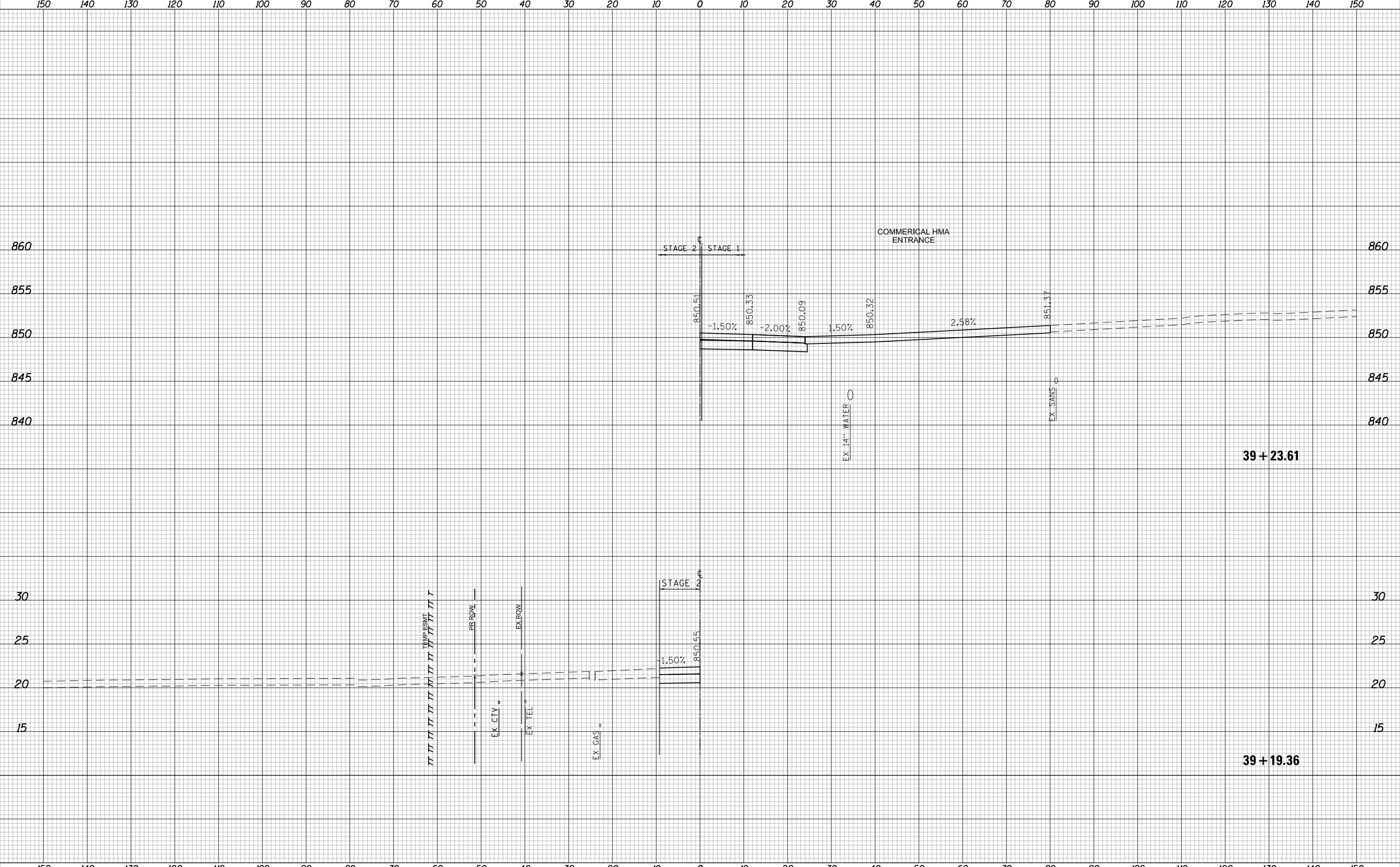
**POLARIS DRIVE/ACORN LANE
 STAGE 2 CROSS SECTIONS**

SCALE: 10 H: 5 V SHEET 1680 OF 1751 SHEETS STA. 38+50.00 TO STA. 39+00.00

FAP RTE	SECTION	COUNTY	TOTAL SHEETS	SHEET NO.
336	06-00329-01-PW	MCHENRY	1751	1680
			CONTRACT NO. 61E53	

ILLINOIS FED. AID PROJECT

150 140 130 120 110 100 90 80 70 60 50 40 30 20 10 0 10 20 30 40 50 60 70 80 90 100 110 120 130 140 150



39 + 23.61

39 + 19.36



USER NAME = btwegner	DESIGNED - WBL	REVISED -
	DRAWN - RLS	REVISED -
PLOT SCALE = 20.0000' / in.	CHECKED - RCB	REVISED -
PLOT DATE = 4/25/2018	DATE - 4-26-2018	REVISED -

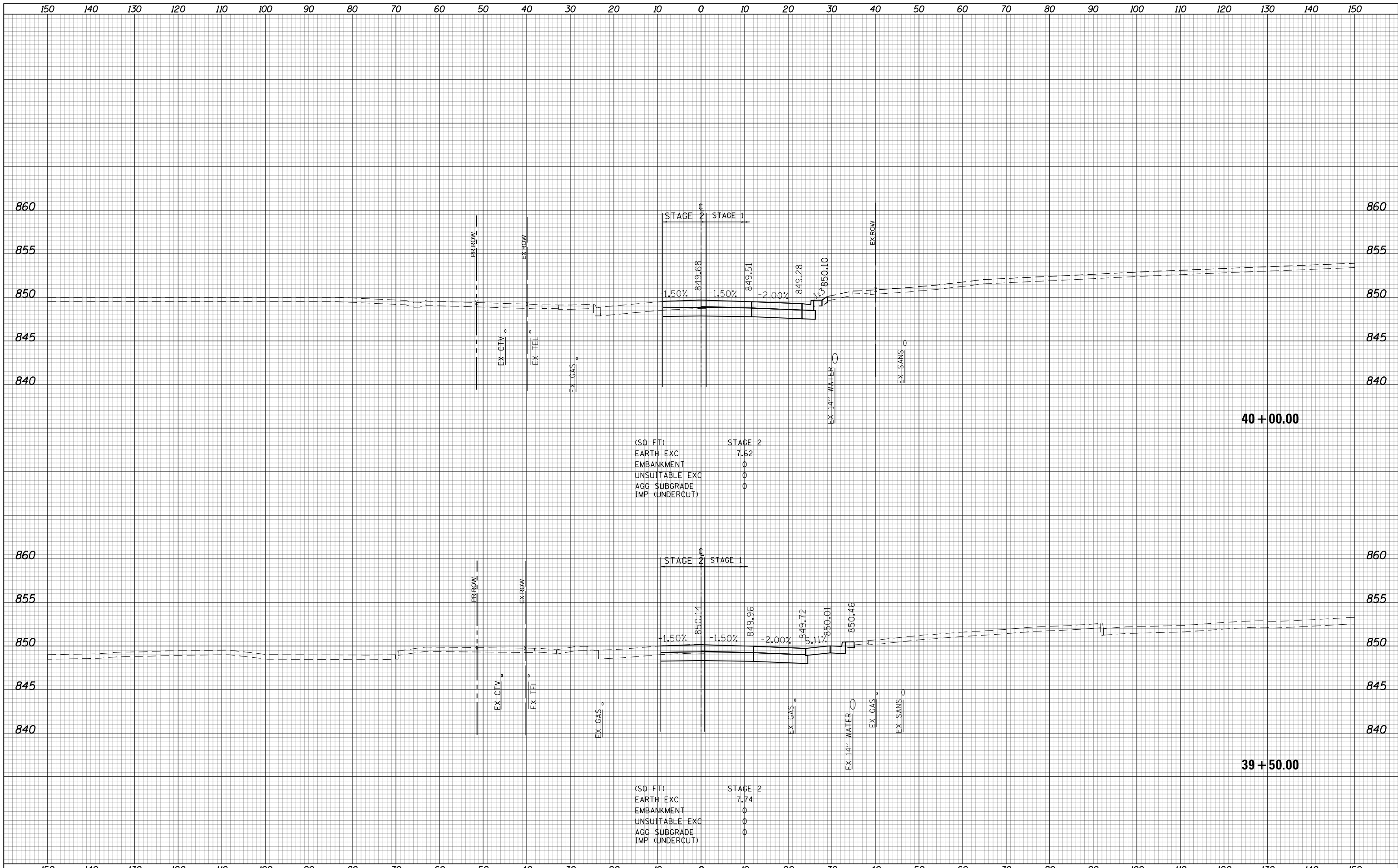
**STATE OF ILLINOIS
DEPARTMENT OF TRANSPORTATION**

**POLARIS DRIVE/ACORN LANE
STAGE 2 CROSS SECTIONS**

SCALE: 10 H: 5 V SHEET 1681 OF 1751 SHEETS STA. 39+19.36 TO STA. 39+23.61

FAP RTE	SECTION	COUNTY	TOTAL SHEETS	SHEET NO.
336	06-00329-01-PW	MCHENRY	1751	1681
			CONTRACT NO. 61E53	

ILLINOIS FED. AID PROJECT



(SQ. FT)
 STAGE 2
 EARTH EXC 7.62
 EMBANKMENT 0
 UNSUITABLE EXC 0
 AGG SUBGRADE 0
 IMP (UNDERCUT) 0

(SQ. FT)
 STAGE 2
 EARTH EXC 7.74
 EMBANKMENT 0
 UNSUITABLE EXC 0
 AGG SUBGRADE 0
 IMP (UNDERCUT) 0

**STATE OF ILLINOIS
 DEPARTMENT OF TRANSPORTATION**

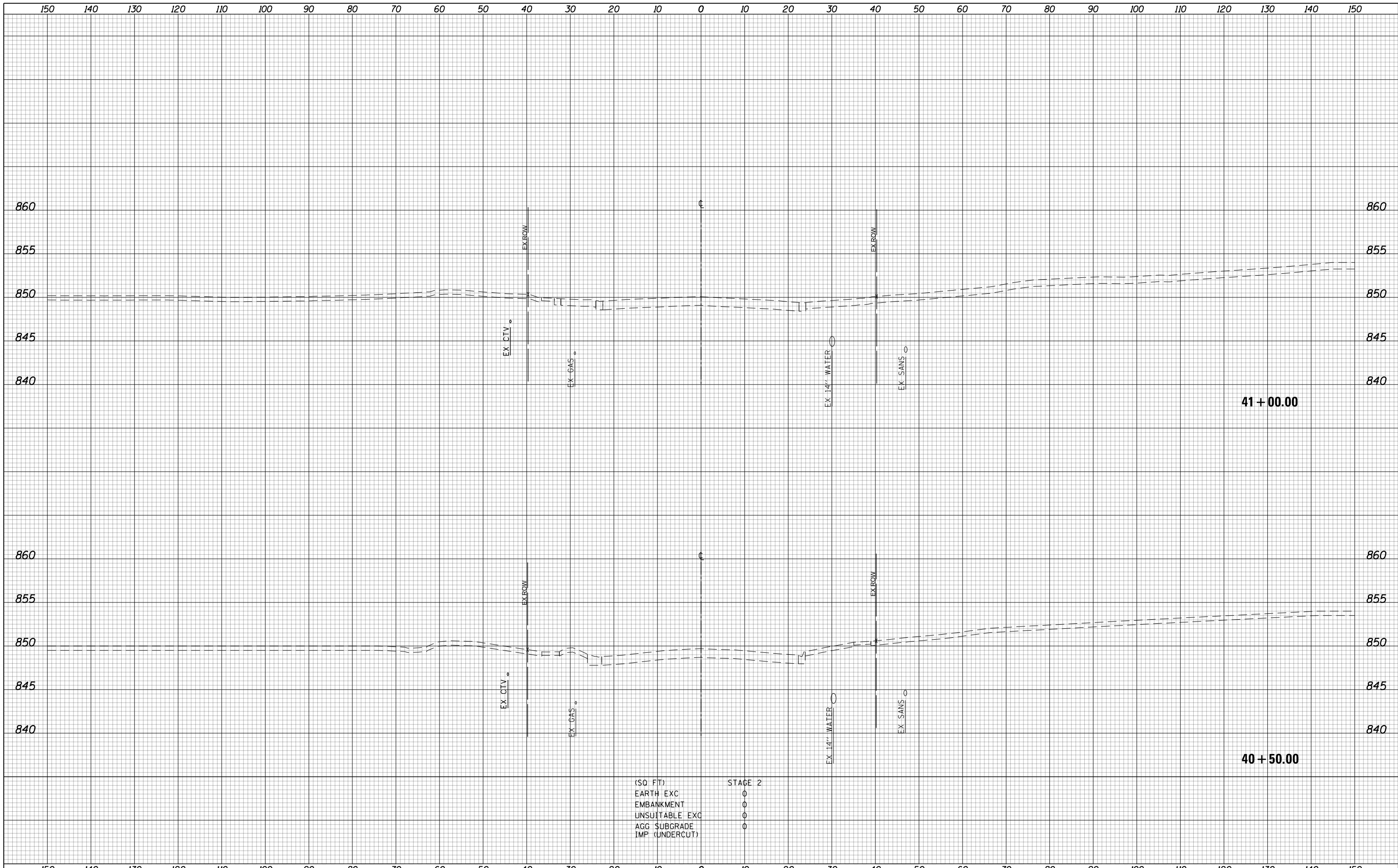
**POLARIS DRIVE/ACORN LANE
 STAGE 2 CROSS SECTIONS**

USER NAME = btwegner	DESIGNED - WBL	REVISED -
	DRAWN - RLS	REVISED -
PLOT SCALE = 20.0000' / in.	CHECKED - RCB	REVISED -
PLOT DATE = 4/25/2018	DATE - 4-26-2018	REVISED -

SCALE: 10 H: 5 V SHEET 1682 OF 1751 SHEETS STA. 39+50.00 TO STA. 40+00.00

FAP RTE	SECTION	COUNTY	TOTAL SHEETS	SHEET NO.
336	06-00329-01-PW	MCHENRY	1751	1682
			CONTRACT NO. 61E53	

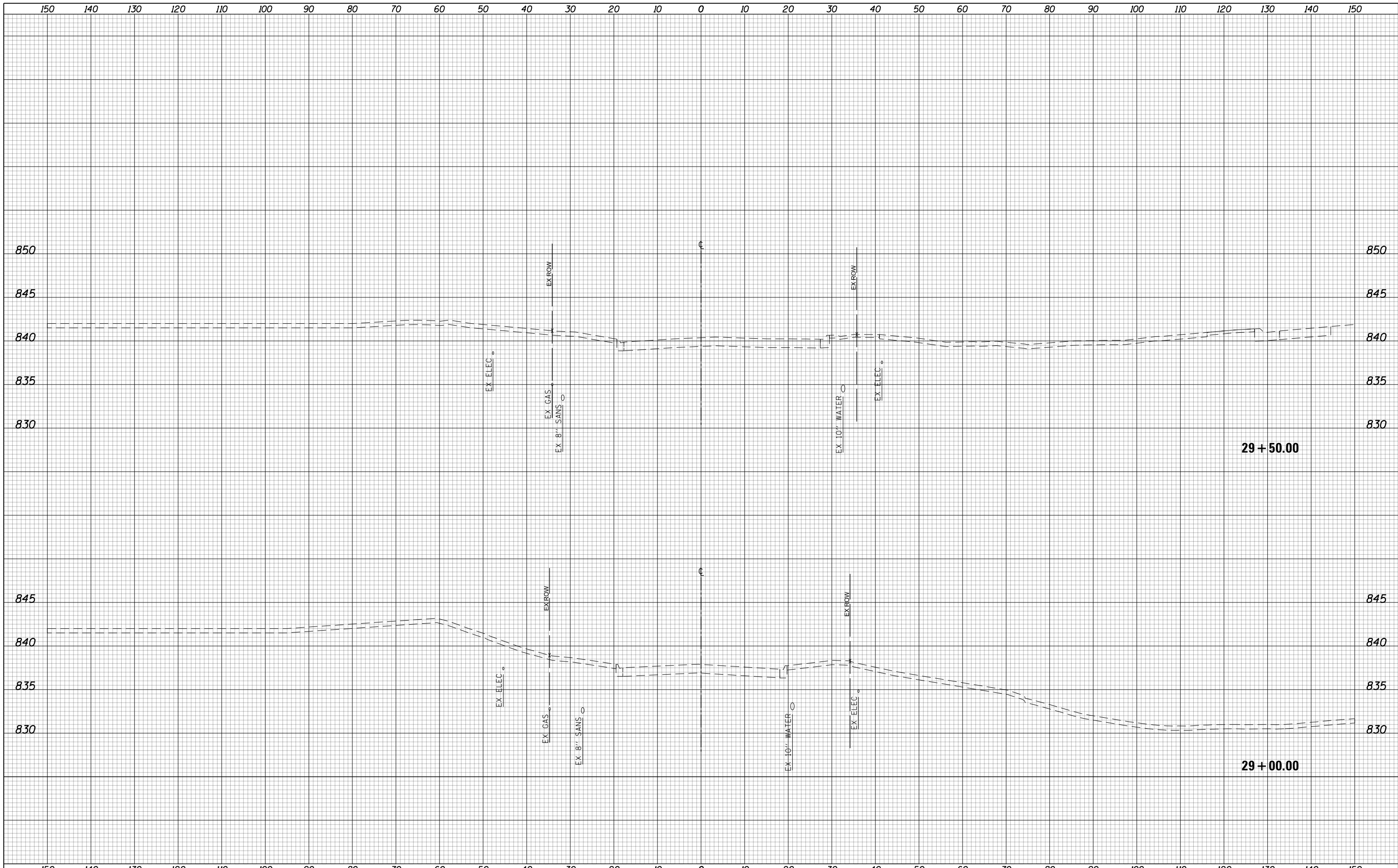
ILLINOIS FED. AID PROJECT



(SQ FT)
 EARTH EXC
 EMBANKMENT
 UNSUITABLE EXC
 AGG SUBGRADE
 IMP (UNDERCUT)

STAGE 2
 ○
 ○
 ○

150	140	130	120	110	100	90	80	70	60	50	40	30	20	10	0	10	20	30	40	50	60	70	80	90	100	110	120	130	140	150									
USER NAME = btwegner DESIGNED - WBL DRAWN - RLS PLOT SCALE = 20.0000' / in. PLOT DATE = 4/25/2018												DESIGNED - WBL DRAWN - RLS CHECKED - RCB DATE - 4-26-2018						REVISIONS REVISIONS REVISIONS REVISIONS						STATE OF ILLINOIS DEPARTMENT OF TRANSPORTATION						POLARIS DRIVE/ACORN LANE STAGE 2 CROSS SECTIONS						FAP RTE 336 SECTION 06-00329-01-PW COUNTY MCHENRY CONTRACT NO. 61E53		TOTAL SHEETS 1751 SHEET NO. 1683	
SCALE: 10 H: 5 V												SHEET 1683 OF 1751 SHEETS						STA. 40+50.00 TO STA. 41+00.00						ILLINOIS FED. AID PROJECT															



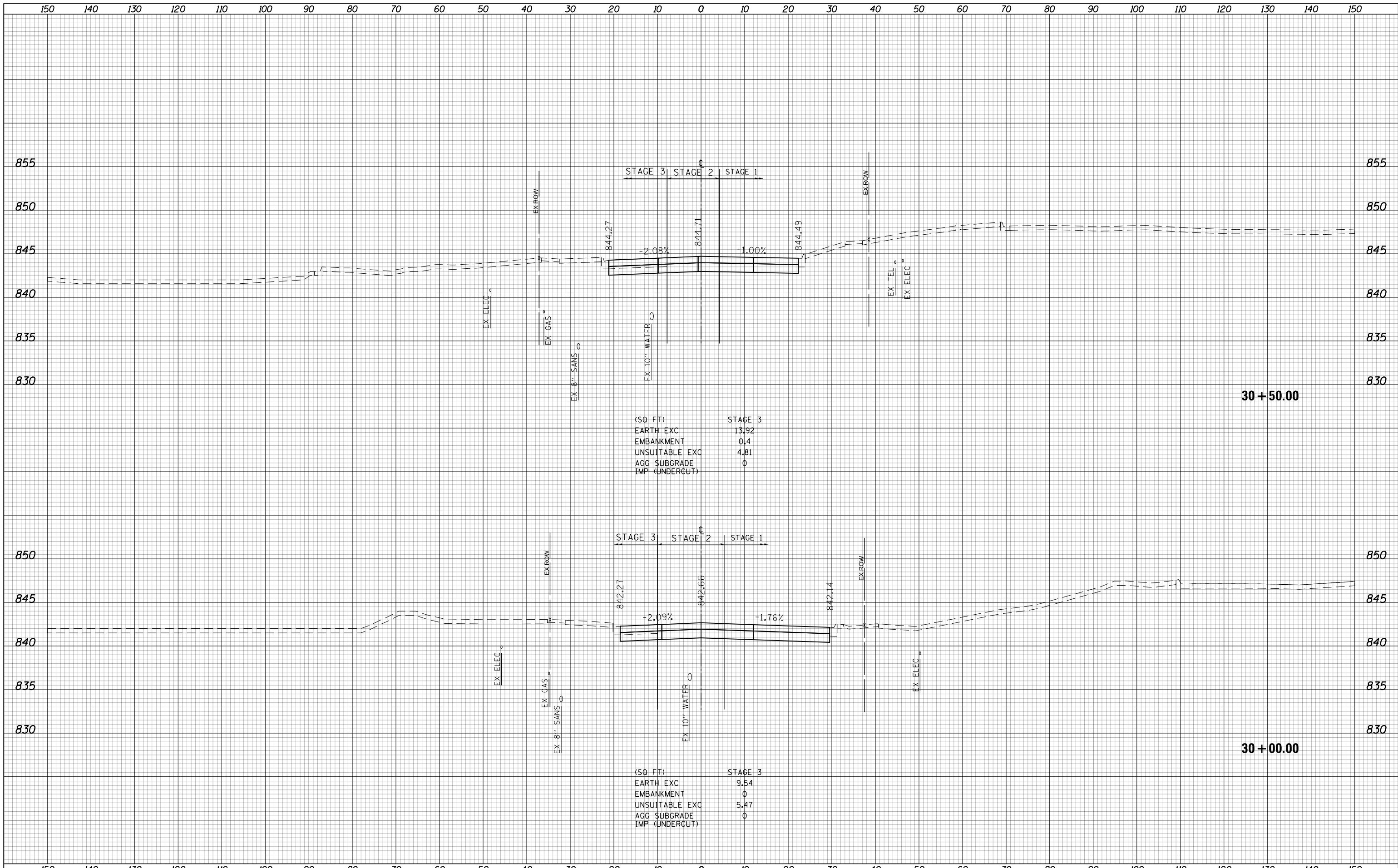
USER NAME = btwegner	DESIGNED - WBL	REVISED -
	DRAWN - RLS	REVISED -
PLOT SCALE = 20.0000' / in.	CHECKED - RCB	REVISED -
PLOT DATE = 4/25/2018	DATE - 4-26-2018	REVISED -

STATE OF ILLINOIS DEPARTMENT OF TRANSPORTATION

POLARIS DRIVE/ACORN LANE STAGE 3 CROSS SECTIONS SCALE: 10 H: 5 V SHEET 1684 OF 1751 SHEETS STA. 29+00.00 TO STA. 29+50.00

FAP RTE	SECTION	COUNTY	TOTAL SHEETS	SHEET NO.
336	06-00329-01-PW	MCHENRY	1751	1684
CONTRACT NO.			61E53	

ILLINOIS FED. AID PROJECT	
---------------------------	--



(SQ. FT) STAGE 3

EARTH EXC	13.92
EMBANKMENT	0.4
UNSUITABLE EXC	4.81
AGG. SUBGRADE	0
IMP. (UNDERCUT)	0

(SQ. FT) STAGE 3

EARTH EXC	9.54
EMBANKMENT	0
UNSUITABLE EXC	5.47
AGG. SUBGRADE	0
IMP. (UNDERCUT)	0

USER NAME = btwegner	DESIGNED - WBL	REVISED -
	DRAWN - RLS	REVISED -
PLOT SCALE = 20.0000' / in.	CHECKED - RCB	REVISED -
PLOT DATE = 4/25/2018	DATE - 4-26-2018	REVISED -

**STATE OF ILLINOIS
DEPARTMENT OF TRANSPORTATION**

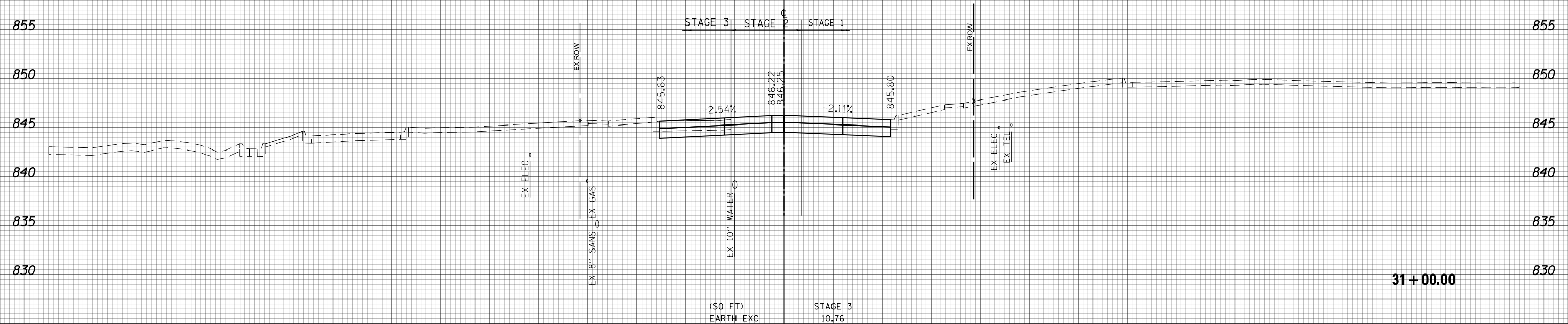
**POLARIS DRIVE/ACORN LANE
STAGE 3 CROSS SECTIONS**

SCALE: 10 H: 5 V SHEET 1685 OF 1751 SHEETS STA. 30+00.00 TO STA. 30+50.00

FAP RTE	SECTION	COUNTY	TOTAL SHEETS	SHEET NO.
336	06-00329-01-PW	MCHENRY	1751	1685
			CONTRACT NO.	61E53

ILLINOIS FED. AID PROJECT

150 140 130 120 110 100 90 80 70 60 50 40 30 20 10 0 10 20 30 40 50 60 70 80 90 100 110 120 130 140 150



(SQ FT)	STAGE 3
EARTH EXC	10.76
EMBANKMENT	0.65
UNSUITABLE EXC	4.42
AGG SUBGRADE	0
IMP (UNDERCUT)	

31 + 00.00



150 140 130 120 110 100 90 80 70 60 50 40 30 20 10 0 10 20 30 40 50 60 70 80 90 100 110 120 130 140 150

USER NAME = btwegner	DESIGNED - WBL	REVISED -
	DRAWN - RLS	REVISED -
PLOT SCALE = 20.0000' / in.	CHECKED - RCB	REVISED -
PLOT DATE = 4/25/2018	DATE - 4-26-2018	REVISED -

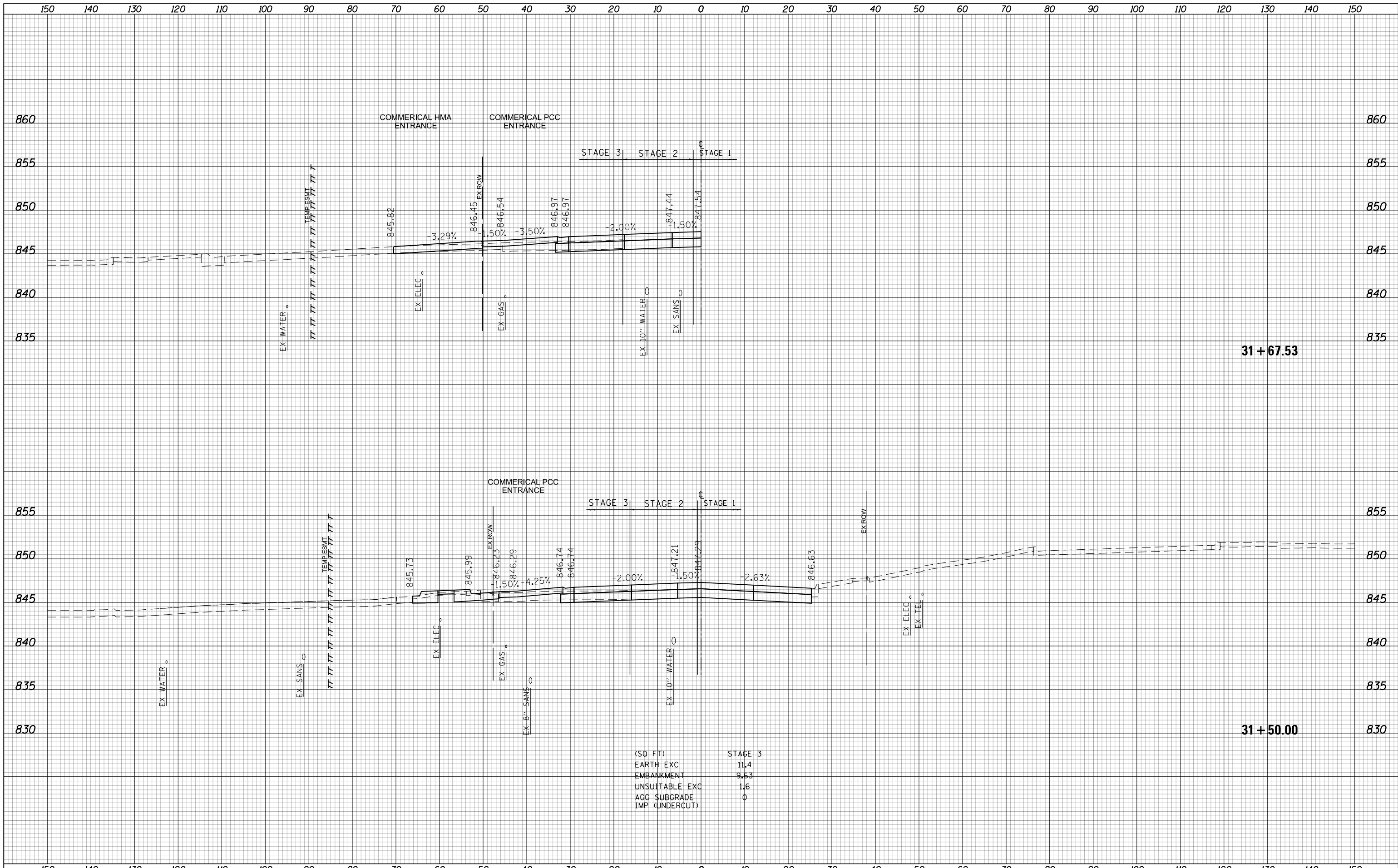
STATE OF ILLINOIS
DEPARTMENT OF TRANSPORTATION

POLARIS DRIVE/ACORN LANE
STAGE 3 CROSS SECTIONS

SCALE: 10 H: 5 V SHEET 1686 OF 1751 SHEETS STA. 31+00.00 TO STA. 31+00.00

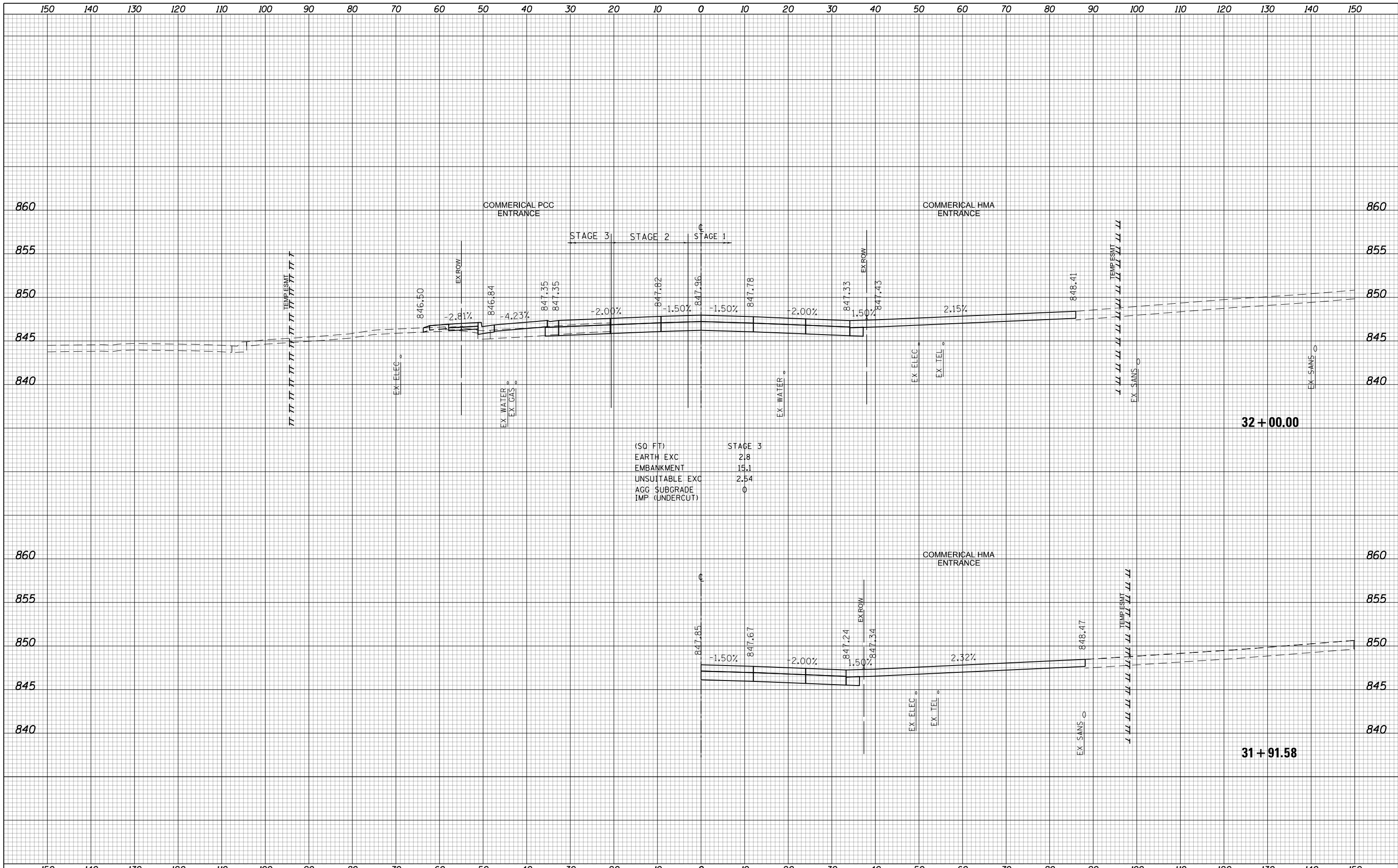
FAP RTE	SECTION	COUNTY	TOTAL SHEETS	SHEET NO.
336	06-00329-01-PW	MCHENRY	1751	1686
CONTRACT NO.			61E53	

ILLINOIS FED. AID PROJECT



(SQ FT)	STAGE 3
EARTH EXC	11.4
EMBANKMENT	9.63
UNSUITABLE EXC	1.6
AGG SUBGRADE	0
IMP (UNDERCUT)	0

USER NAME = btwegner	DESIGNED - WBL	REVISED -	STATE OF ILLINOIS DEPARTMENT OF TRANSPORTATION	POLARIS DRIVE/ACORN LANE STAGE 3 CROSS SECTIONS			FAP RTE	SECTION	COUNTY	TOTAL SHEETS	SHEET NO.
PLOT SCALE = 20.0000' / in.	DRAWN - RLS	REVISED -		336	06-00329-01-PW	MCHENRY	1751	1687			
PLOT DATE = 4/25/2018	CHECKED - RCB	REVISED -		SCALE: 10 H: 5 V			SHEET 1687 OF 1751 SHEETS			CONTRACT NO.	61E53
	DATE - 4-26-2018	REVISED -		STA. 31+50.00 TO STA. 31+67.53			ILLINOIS FED. AID PROJECT				



USER NAME = btwegner	DESIGNED - WBL	REVISED -
	DRAWN - RLS	REVISED -
PLOT SCALE = 20.0000' / in.	CHECKED - RCB	REVISED -
PLOT DATE = 4/25/2018	DATE - 4-26-2018	REVISED -

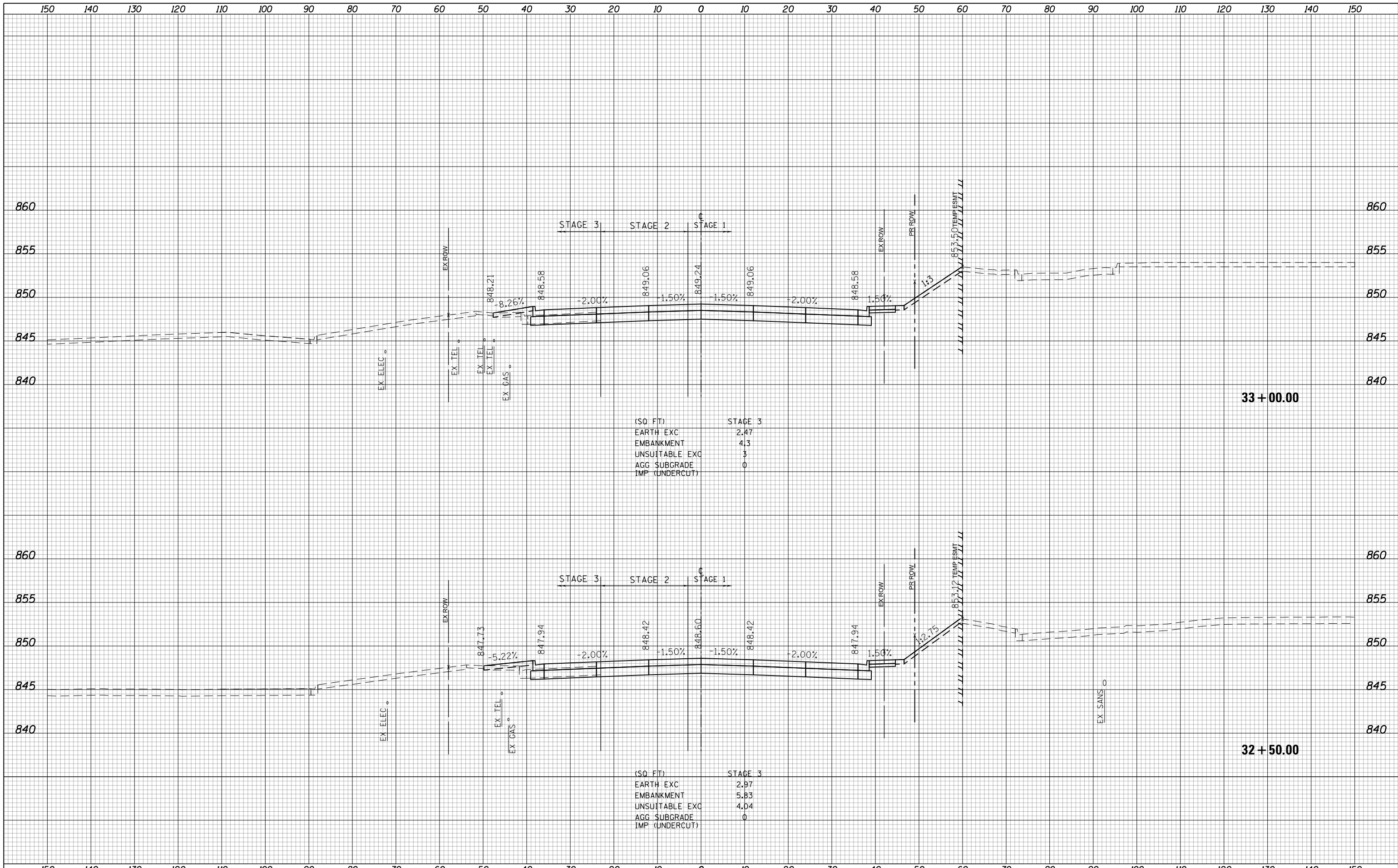
**STATE OF ILLINOIS
DEPARTMENT OF TRANSPORTATION**

**POLARIS DRIVE/ACORN LANE
STAGE 3 CROSS SECTIONS**

SCALE: 10 H: 5 V SHEET 1688 OF 1751 SHEETS STA. 31+91.58 TO STA. 32+00.00

FAP RTE	SECTION	COUNTY	TOTAL SHEETS	SHEET NO.
336	06-00329-01-PW	MCHENRY	1751	1688
			CONTRACT NO. 61E53	

ILLINOIS FED. AID PROJECT



**STATE OF ILLINOIS
DEPARTMENT OF TRANSPORTATION**

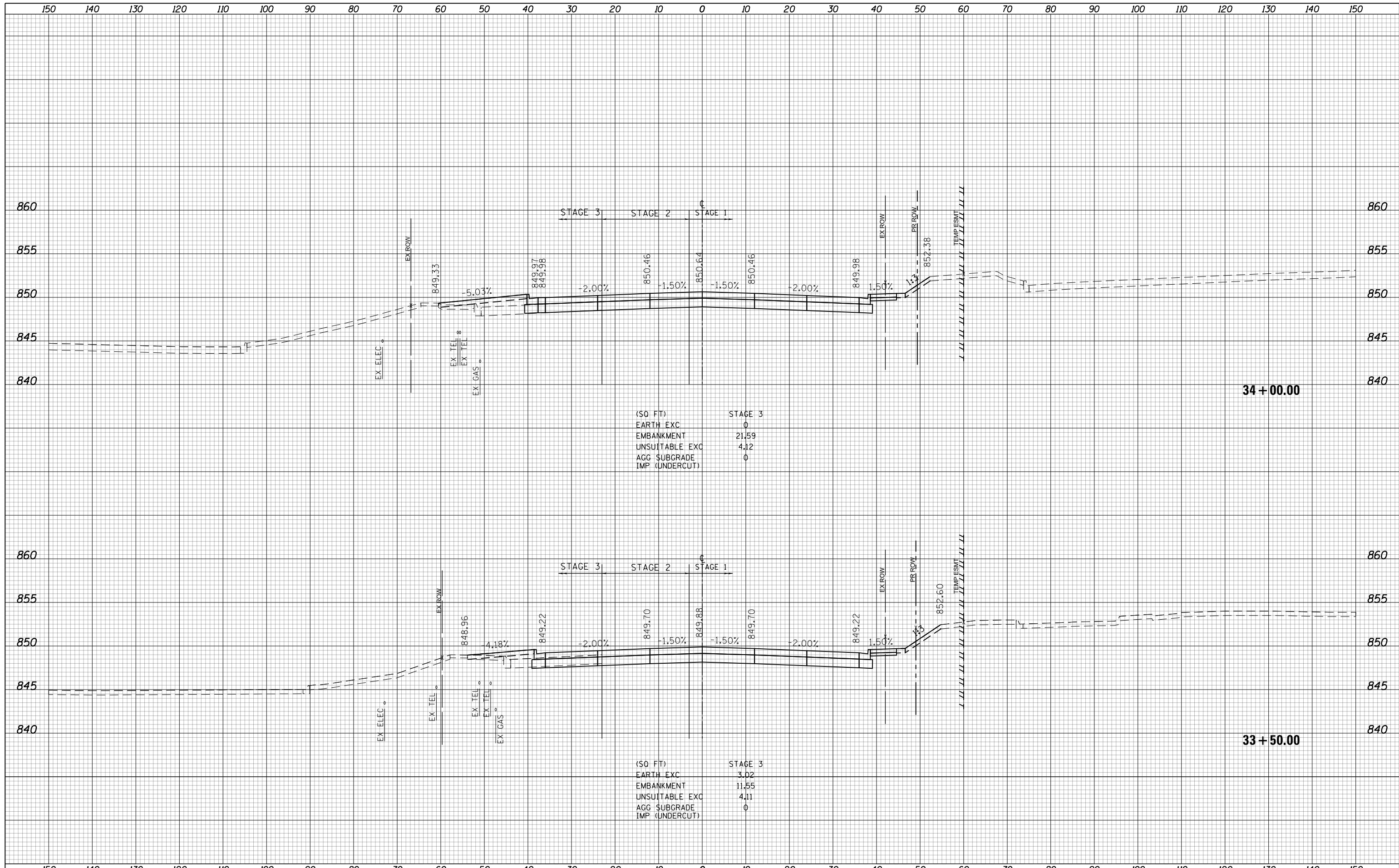
**POLARIS DRIVE/ACORN LANE
STAGE 3 CROSS SECTIONS**

USER NAME = btwegner	DESIGNED - WBL	REVISED -
	DRAWN - RLS	REVISED -
PLOT SCALE = 20.0000' / in.	CHECKED - RCB	REVISED -
PLOT DATE = 4/25/2018	DATE - 4-26-2018	REVISED -

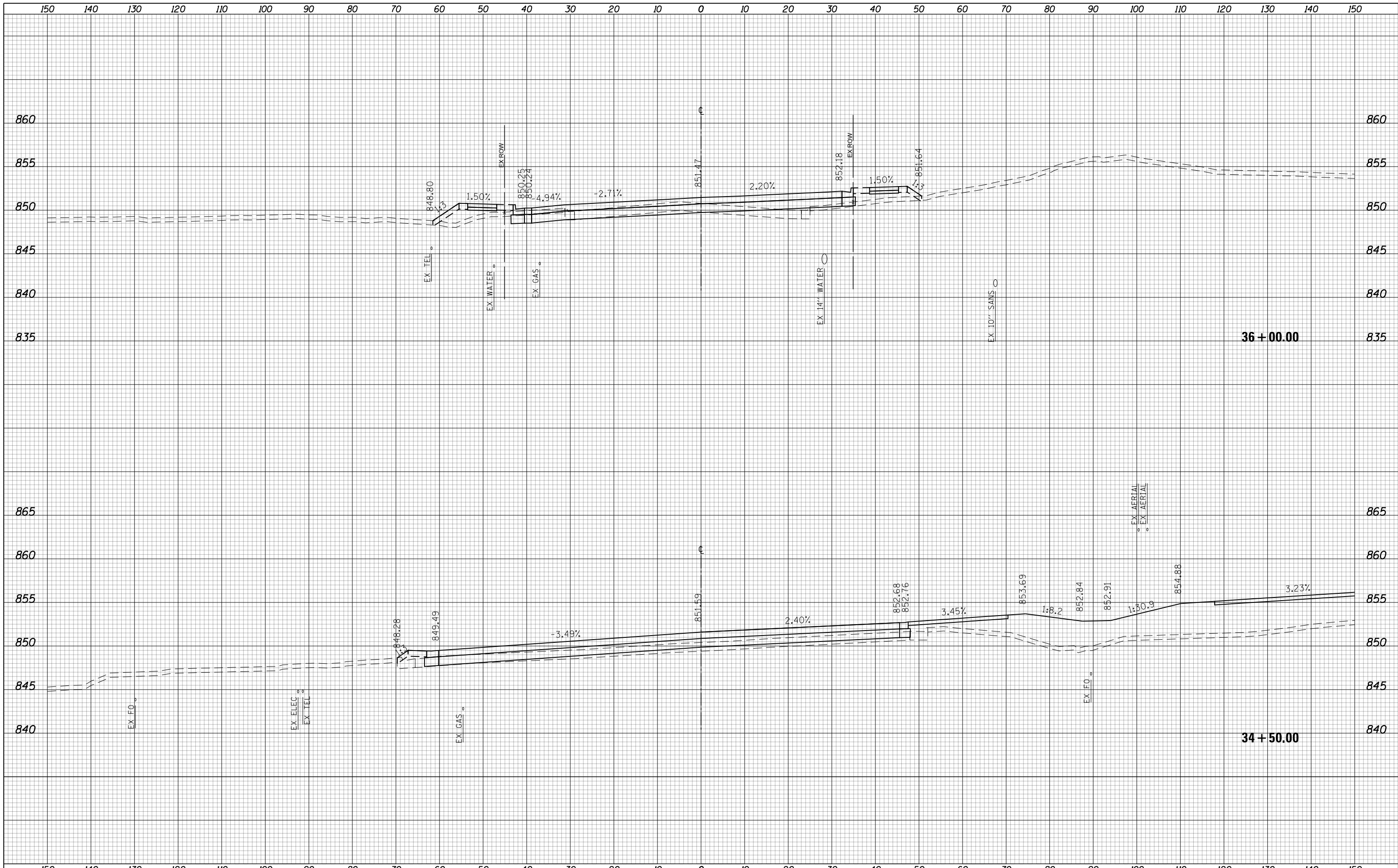
SCALE: 10 H: 5 V SHEET 1689 OF 1751 SHEETS STA. 32+50.00 TO STA. 33+00.00

FAP RTE	SECTION	COUNTY	TOTAL SHEETS	SHEET NO.
336	06-00329-01-PW	MCHENRY	1751	1689
			CONTRACT NO. 61E53	

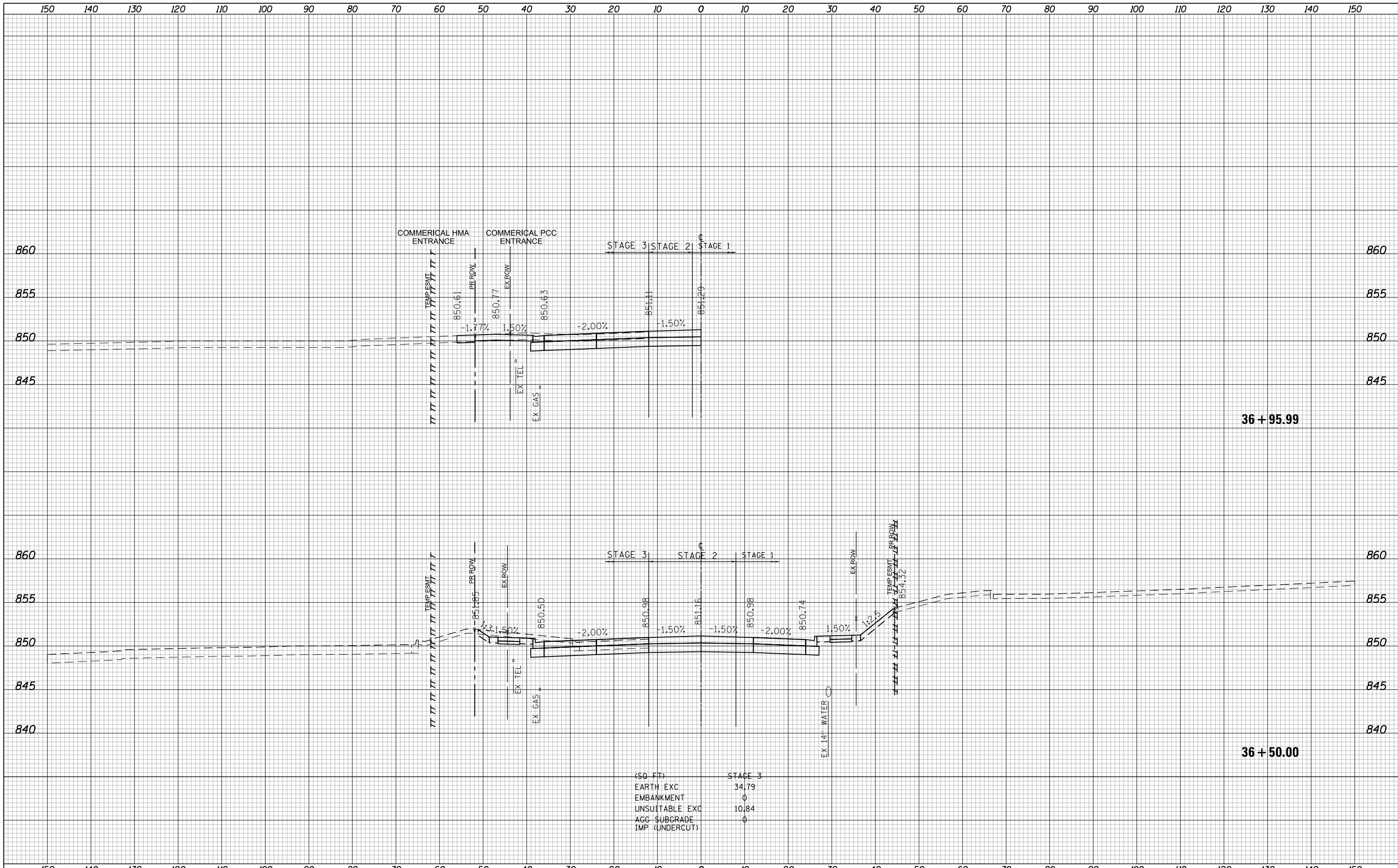
ILLINOIS FED. AID PROJECT



USER NAME = btwegner	DESIGNED - WBL	REVISED -	STATE OF ILLINOIS DEPARTMENT OF TRANSPORTATION	POLARIS DRIVE/ACORN LANE STAGE 3 CROSS SECTIONS	FAP RTE	SECTION	COUNTY	TOTAL SHEETS	SHEET NO.
PLOT SCALE = 20.0000' / in.	DRAWN - RLS	REVISED -			336	06-00329-01-PW	MCHENRY	1751	1690
PLOT DATE = 4/25/2018	CHECKED - RCB	REVISED -			CONTRACT NO. 61E53				
DATE - 4-26-2018	REVISED -		SCALE: 10 H: 5 V		SHEET 1690 OF 1751 SHEETS		STA. 33+50.00 TO STA. 34+00.00		ILLINOIS FED. AID PROJECT

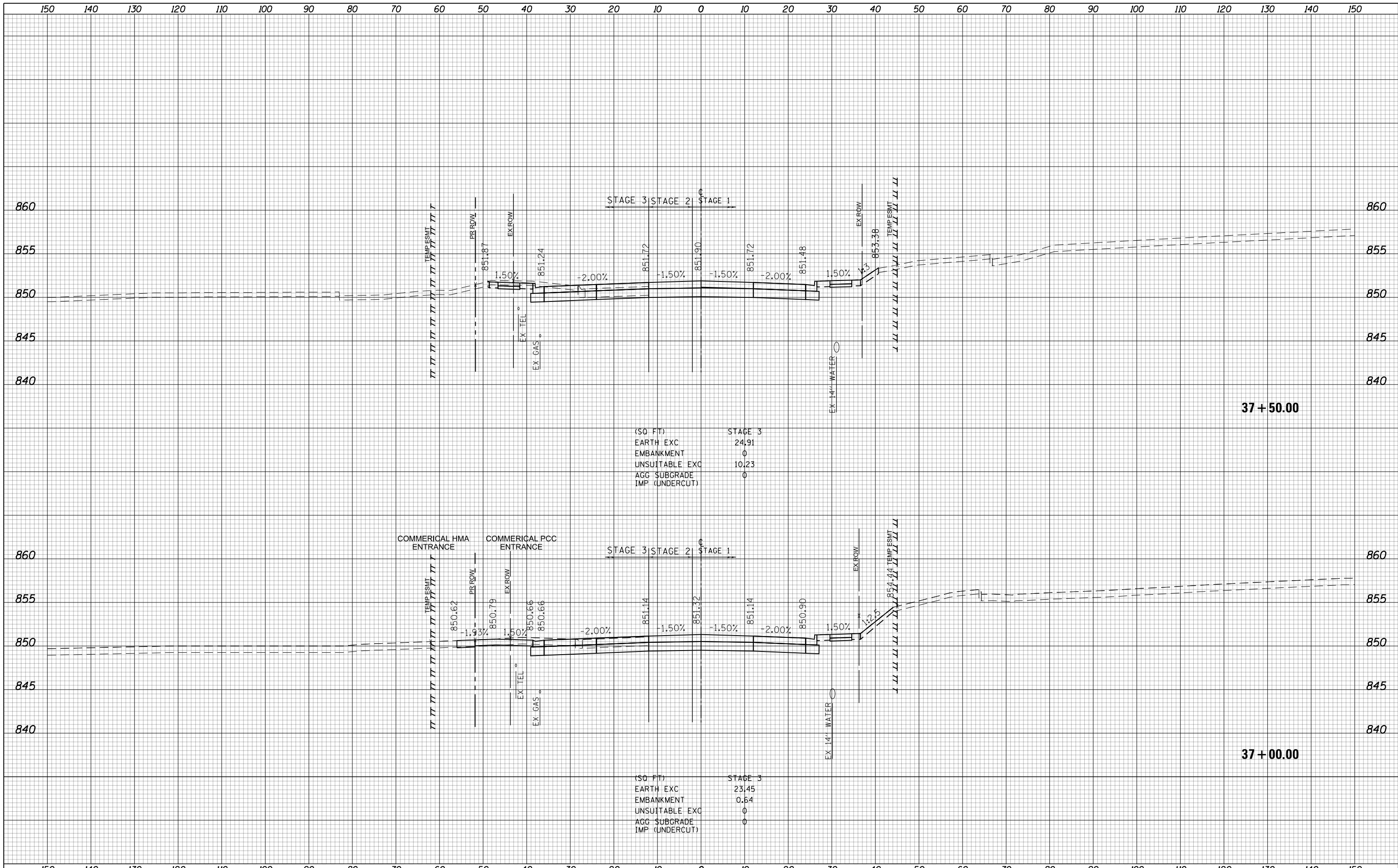


USER NAME = btwegner	DESIGNED - WBL	REVISED -	STATE OF ILLINOIS DEPARTMENT OF TRANSPORTATION	POLARIS DRIVE/ACORN LANE STAGE 3 CROSS SECTIONS		FAP RTE	SECTION	COUNTY	TOTAL SHEETS	SHEET NO.	
PLOT SCALE = 20.0000' / in.	DRAWN - RLS	REVISED -		336	06-00329-01-PW	MCHENRY	1751	1691			
PLOT DATE = 4/25/2018	CHECKED - RCB	REVISED -		SCALE: 10 H: 5 V		SHEET 1691 OF 1751 SHEETS		STA. 34+50.00 TO STA. 36+00.00		CONTRACT NO. 61E53	
	DATE - 4-26-2018	REVISED -		ILLINOIS FED. AID PROJECT							



(SQ FT)	STAGE 3
EARTH EXC	34.79
EMBANKMENT	0
UNSUITABLE EXC	10.84
AGG SUBGRADE	0
IMP (UNDERCUT)	0

USER NAME = btwegner	DESIGNED - WBL	REVISED -	STATE OF ILLINOIS DEPARTMENT OF TRANSPORTATION	POLARIS DRIVE/ACORN LANE STAGE 3 CROSS SECTIONS	FAP RTE	SECTION	COUNTY	TOTAL SHEETS	SHEET NO.
PLOT SCALE = 20.0000' / in.	DRAWN - RLS	REVISED -			336	06-00329-01-PW	MCHENRY	1751	1692
PLOT DATE = 4/25/2018	CHECKED - RCB	REVISED -			CONTRACT NO. 61E53				
DATE - 4-26-2018	REVISED -		SCALE: 10 H: 5 V		SHEET 1692 OF 1751 SHEETS		STA. 36+50.00 TO STA. 36+95.99		ILLINOIS FED. AID PROJECT



(SQ FT)

EARTH EXC	24.91
EMBANKMENT	0
UNSUITABLE EXC	10.23
AGG SUBGRADE	0
IMP (UNDERCUT)	0

(SQ FT)

EARTH EXC	23.45
EMBANKMENT	0.64
UNSUITABLE EXC	0
AGG SUBGRADE	0
IMP (UNDERCUT)	0

USER NAME = btwegner	DESIGNED - WBL	REVISED -
	DRAWN - RLS	REVISED -
PLOT SCALE = 20.0000' / in.	CHECKED - RCB	REVISED -
PLOT DATE = 4/25/2018	DATE - 4-26-2018	REVISED -

**STATE OF ILLINOIS
DEPARTMENT OF TRANSPORTATION**

**POLARIS DRIVE/ACORN LANE
STAGE 3 CROSS SECTIONS**

SCALE: 10 H: 5 V SHEET 1693 OF 1751 SHEETS STA. 37+00.00 TO STA. 37+50.00

FAP RTE	SECTION	COUNTY	TOTAL SHEETS	SHEET NO.
336	06-00329-01-PW	MCHENRY	1751	1693
			CONTRACT NO. 61E53	

ILLINOIS FED. AID PROJECT

150 140 130 120 110 100 90 80 70 60 50 40 30 20 10 0 10 20 30 40 50 60 70 80 90 100 110 120 130 140 150

865

865

860

860

855

855

850

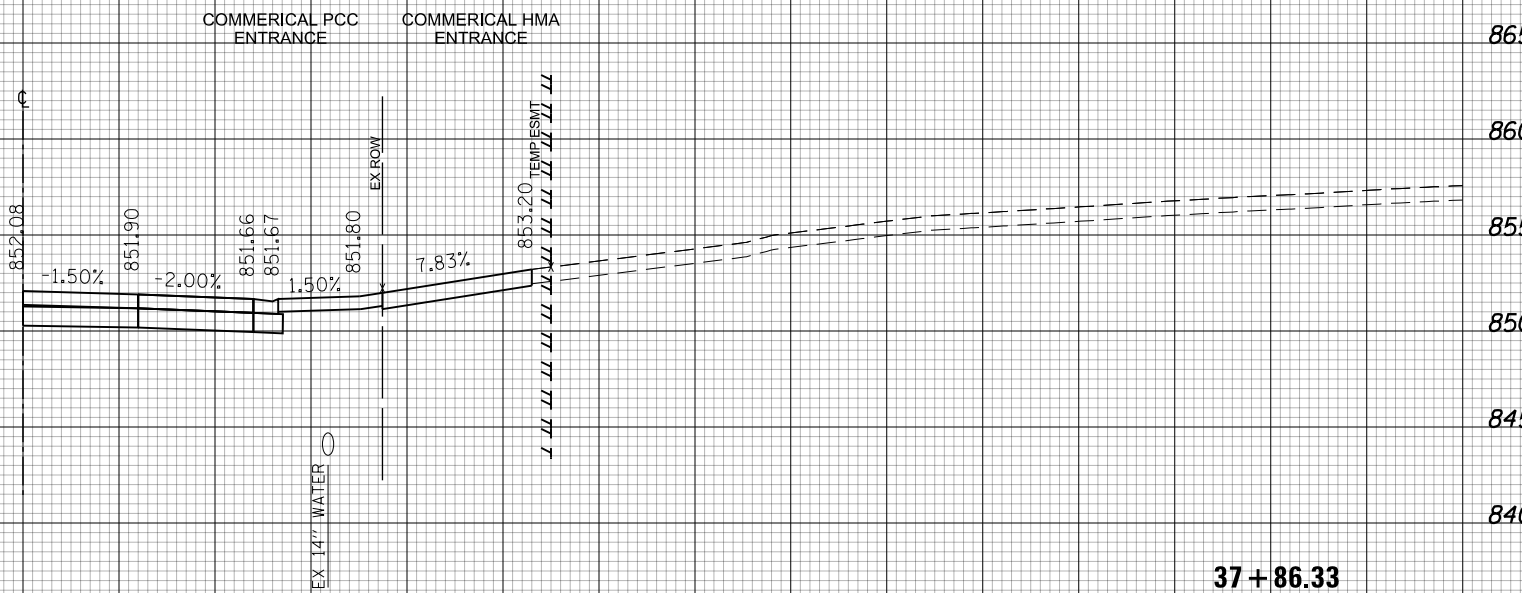
850

845

845

840

840



37 + 86.33



150 140 130 120 110 100 90 80 70 60 50 40 30 20 10 0 10 20 30 40 50 60 70 80 90 100 110 120 130 140 150

USER NAME = btwegner	DESIGNED - WBL	REVISED -
	DRAWN - RLS	REVISED -
PLOT SCALE = 20.0000' / in.	CHECKED - RCB	REVISED -
PLOT DATE = 4/25/2018	DATE - 4-26-2018	REVISED -

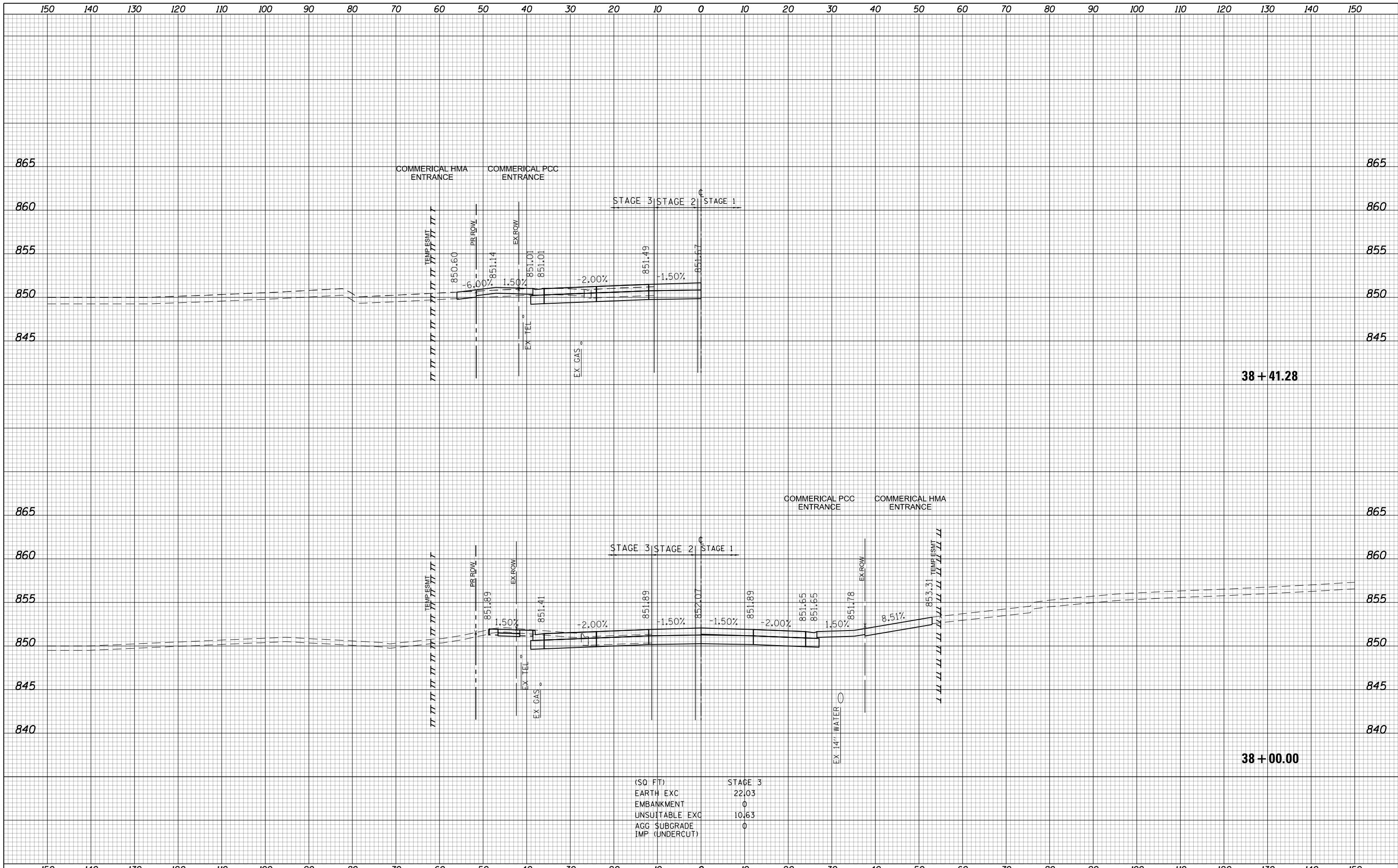
STATE OF ILLINOIS
DEPARTMENT OF TRANSPORTATION

POLARIS DRIVE/ACORN LANE
STAGE 3 CROSS SECTIONS

SCALE: 10 H: 5 V SHEET 1694 OF 1751 SHEETS STA. 37+86.33 TO STA. 37+86.33


FAP RTE	SECTION	COUNTY	TOTAL SHEETS	SHEET NO.
336	06-00329-01-PW	MCHENRY	1751	1694
			CONTRACT NO.	61E53

ILLINOIS FED. AID PROJECT



(SQ FT)	STAGE 3
EARTH EXC	22.03
EMBANKMENT	0
UNSU(T)ABLE EXC	10.63
AGG SUBGRADE	0
IMP (UNDERCUT)	0

USER NAME = btwegner	DESIGNED - WBL	REVISED -	STATE OF ILLINOIS DEPARTMENT OF TRANSPORTATION	POLARIS DRIVE/ACORN LANE STAGE 3 CROSS SECTIONS	FAP RTE	SECTION	COUNTY	TOTAL SHEETS	SHEET NO.
PLOT SCALE = 20.0000' / in.	DRAWN - RLS	REVISED -			336	06-00329-01-PW	MCHENRY	1751	1695
PLOT DATE = 4/25/2018	CHECKED - RCB	REVISED -			CONTRACT NO. 61E53				
DATE - 4-26-2018	REVISIED -	REVISED -	SCALE: 10 H: 5 V		SHEET 1695 OF 1751 SHEETS		STA. 38+00.00 TO STA. 38+41.28		ILLINOIS FED. AID PROJECT



(SQ FT)

EARTH EXC	27.96
EMBANKMENT	0
UNSUITABLE EXC	7.91
AGG SUBGRADE IMP (UNDERCUT)	0

(SQ FT)

EARTH EXC	20.56
EMBANKMENT	1.96
UNSUITABLE EXC	0
AGG SUBGRADE IMP (UNDERCUT)	0

USER NAME = btwegner	DESIGNED - WBL	REVISED -
	DRAWN - RLS	REVISED -
PLOT SCALE = 20.0000' / in.	CHECKED - RCB	REVISED -
PLOT DATE = 4/25/2018	DATE - 4-26-2018	REVISED -


**STATE OF ILLINOIS
DEPARTMENT OF TRANSPORTATION**

**POLARIS DRIVE/ACORN LANE
STAGE 3 CROSS SECTIONS**

SCALE: 10 H: 5 V SHEET 1696 OF 1751 SHEETS STA. 38+50.00 TO STA. 39+00.00

FAP RTE	SECTION	COUNTY	TOTAL SHEETS	SHEET NO.
336	06-00329-01-PW	MCHENRY	1751	1696
			CONTRACT NO. 61E53	

ILLINOIS FED. AID PROJECT



USER NAME = btwegner	DESIGNED - WBL	REVISIED -
	DRAWN - RLS	REVISIED -
PLOT SCALE = 20.0000' / in.	CHECKED - RCB	REVISIED -
PLOT DATE = 4/25/2018	DATE - 4-26-2018	REVISIED -

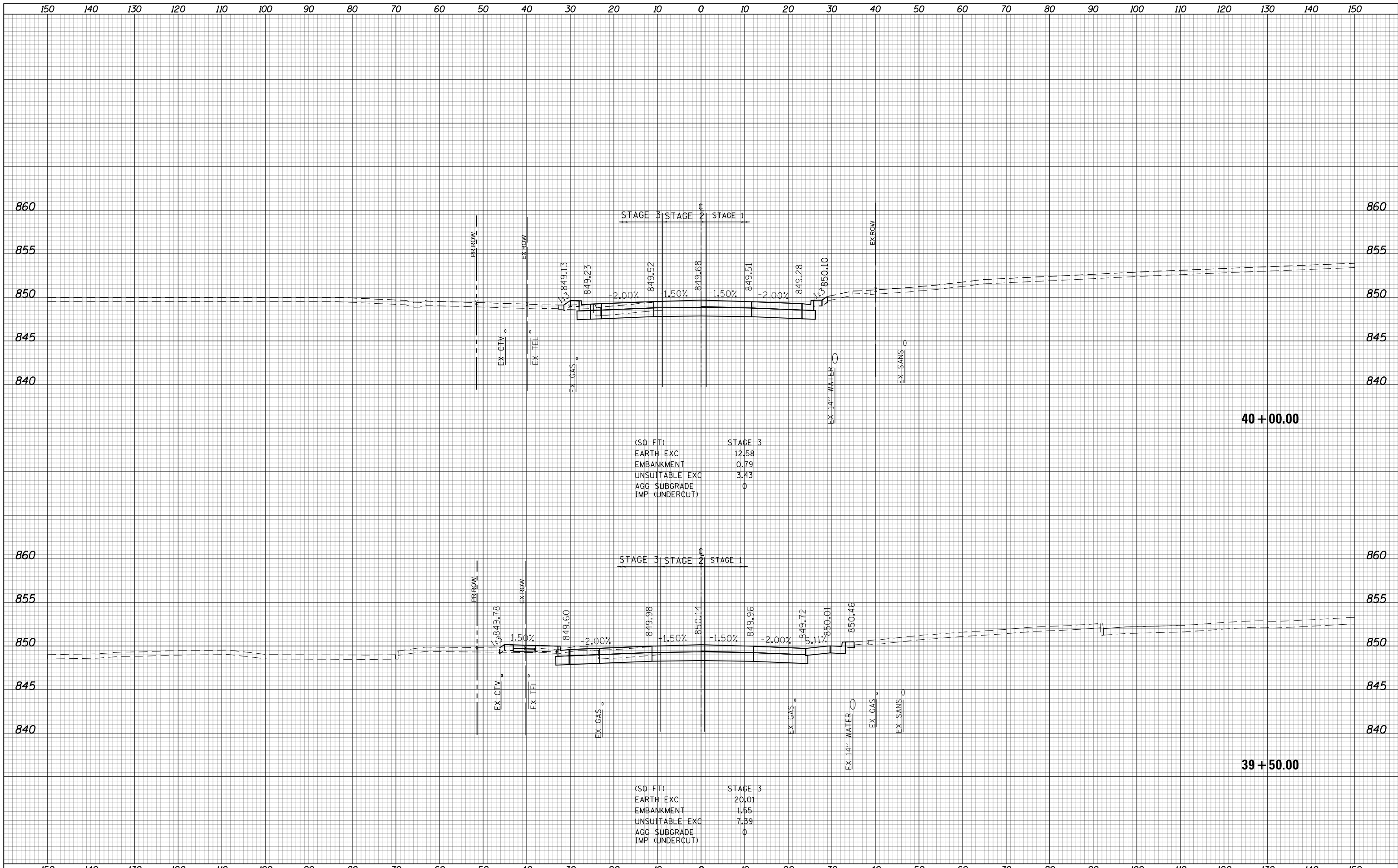
**STATE OF ILLINOIS
DEPARTMENT OF TRANSPORTATION**

**POLARIS DRIVE/ACORN LANE
STAGE 3 CROSS SECTIONS**

SCALE: 10 H: 5 V SHEET 1697 OF 1751 SHEETS STA. 39+19.36 TO STA. 39+23.61

FAP RTE	SECTION	COUNTY	TOTAL SHEETS	SHEET NO.
336	06-00329-01-PW	MCHENRY	1751	1697
			CONTRACT NO.	61E53

ILLINOIS FED. AID PROJECT



(SQ. FT)

EARTH EXC	12.58
EMBANKMENT	0.79
UNSUITABLE EXC	3.43
AGG SUBGRADE	0
IMP (UNDERCUT)	0

(SQ. FT)

EARTH EXC	20.01
EMBANKMENT	1.55
UNSUITABLE EXC	7.39
AGG SUBGRADE	0
IMP (UNDERCUT)	0

**STATE OF ILLINOIS
DEPARTMENT OF TRANSPORTATION**

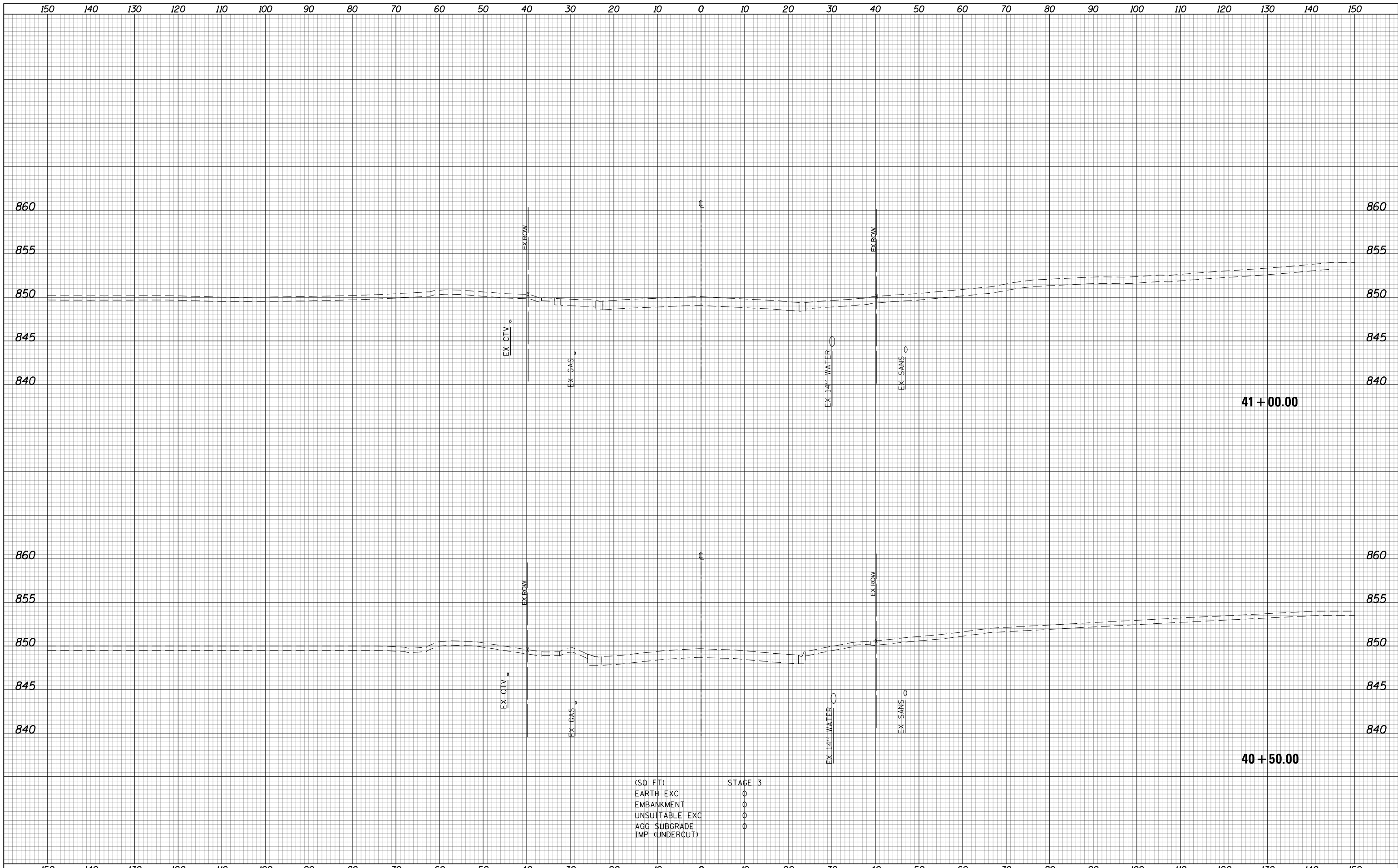
**POLARIS DRIVE/CORN LANE
STAGE 3 CROSS SECTIONS**

USER NAME = btwegner	DESIGNED - WBL	REVISED -
	DRAWN - RLS	REVISED -
PLOT SCALE = 20.0000' / in.	CHECKED - RCB	REVISED -
PLOT DATE = 4/25/2018	DATE - 4-26-2018	REVISED -

SCALE: 10 H: 5 V SHEET 1698 OF 1751 SHEETS STA. 39+50.00 TO STA. 40+00.00

FAP RTE	SECTION	COUNTY	TOTAL SHEETS	SHEET NO.
336	06-00329-01-PW	MCHENRY	1751	1698
			CONTRACT NO.	61E53

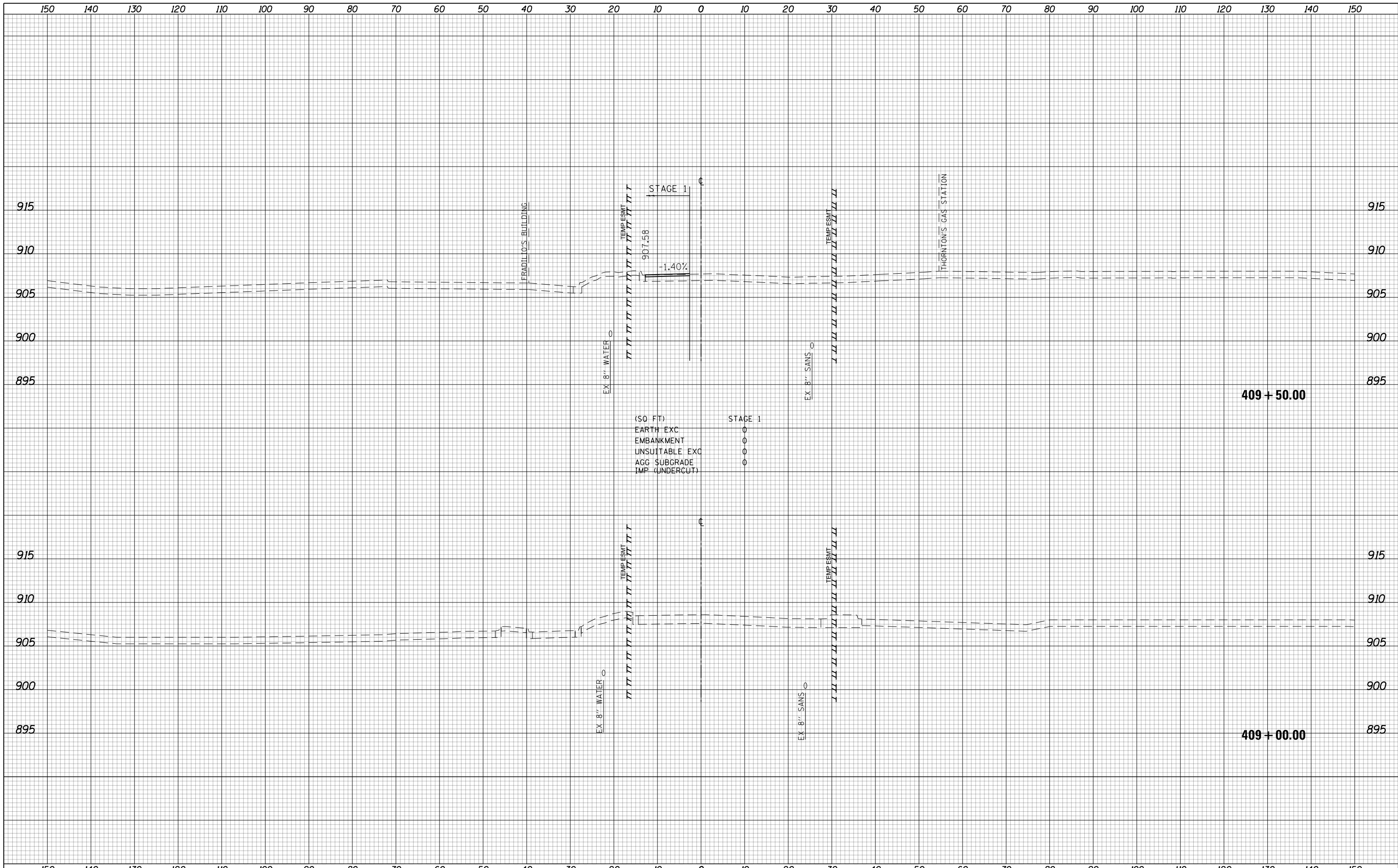
ILLINOIS FED. AID PROJECT



(SQ FT)
 EARTH EXC
 EMBANKMENT
 UNSUITABLE EXC
 AGG SUBGRADE
 IMP (UNDERCUT)

STAGE 3
 ○
 ○
 ○

150	140	130	120	110	100	90	80	70	60	50	40	30	20	10	0	10	20	30	40	50	60	70	80	90	100	110	120	130	140	150
USER NAME = btwegner			DESIGNED - WBL	REVISED -	STATE OF ILLINOIS DEPARTMENT OF TRANSPORTATION													POLARIS DRIVE/ACORN LANE STAGE 3 CROSS SECTIONS			FAP RTE	SECTION	COUNTY	TOTAL SHEETS	SHEET NO.					
DRAWN - RLS			CHECKED - RCB	REVISED -														336	06-00329-01-PW	MCHENRY	1751	1699								
PLOT SCALE = 20.0000' / in.			DATE - 4-26-2018	REVISED -														SCALE: 10 H: 5 V			SHEET 1699 OF 1751 SHEETS		STA. 40+50.00 TO STA. 41+00.00		CONTRACT NO. 61E53					
PLOT DATE = 4/25/2018			DATE - 4-26-2018	REVISED -														ILLINOIS FED. AID PROJECT												



USER NAME = btwegner	DESIGNED - WBL	REVISED -	STATE OF ILLINOIS DEPARTMENT OF TRANSPORTATION	CRYSTAL LAKE ROAD STAGE 1 CROSS SECTIONS		FAP RTE	SECTION	COUNTY	TOTAL SHEETS	SHEET NO.
PLOT SCALE = 20.0000' / in.	DRAWN - RLS	REVISED -		336	06-00329-01-PW	MCHENRY	1751	1700		
PLOT DATE = 4/25/2018	CHECKED - RCB	REVISED -		SCALE: 10 H: 5 V		SHEET 1700 OF 1751 SHEETS		STA. 409+00.00 TO STA. 409+50.00		CONTRACT NO. 61E53
	DATE - 4-26-2018	REVISED -					ILLINOIS FED. AID PROJECT			