

(SQ. FT)	STAGE 3
EARTH EXC	3,525
EMBANKMENT	9,61
UNSUITABLE EXC	0
AGG SUBGRADE	0
IMP (UNDERCUT)	0



USER NAME = btwegner	DESIGNED - WBL	REVISED -
	DRAWN - BTW	REVISED -
PLOT SCALE = 20.0000' / in.	CHECKED - RCB	REVISED -
PLOT DATE = 4/25/2018	DATE - 4-26-2018	REVISED -

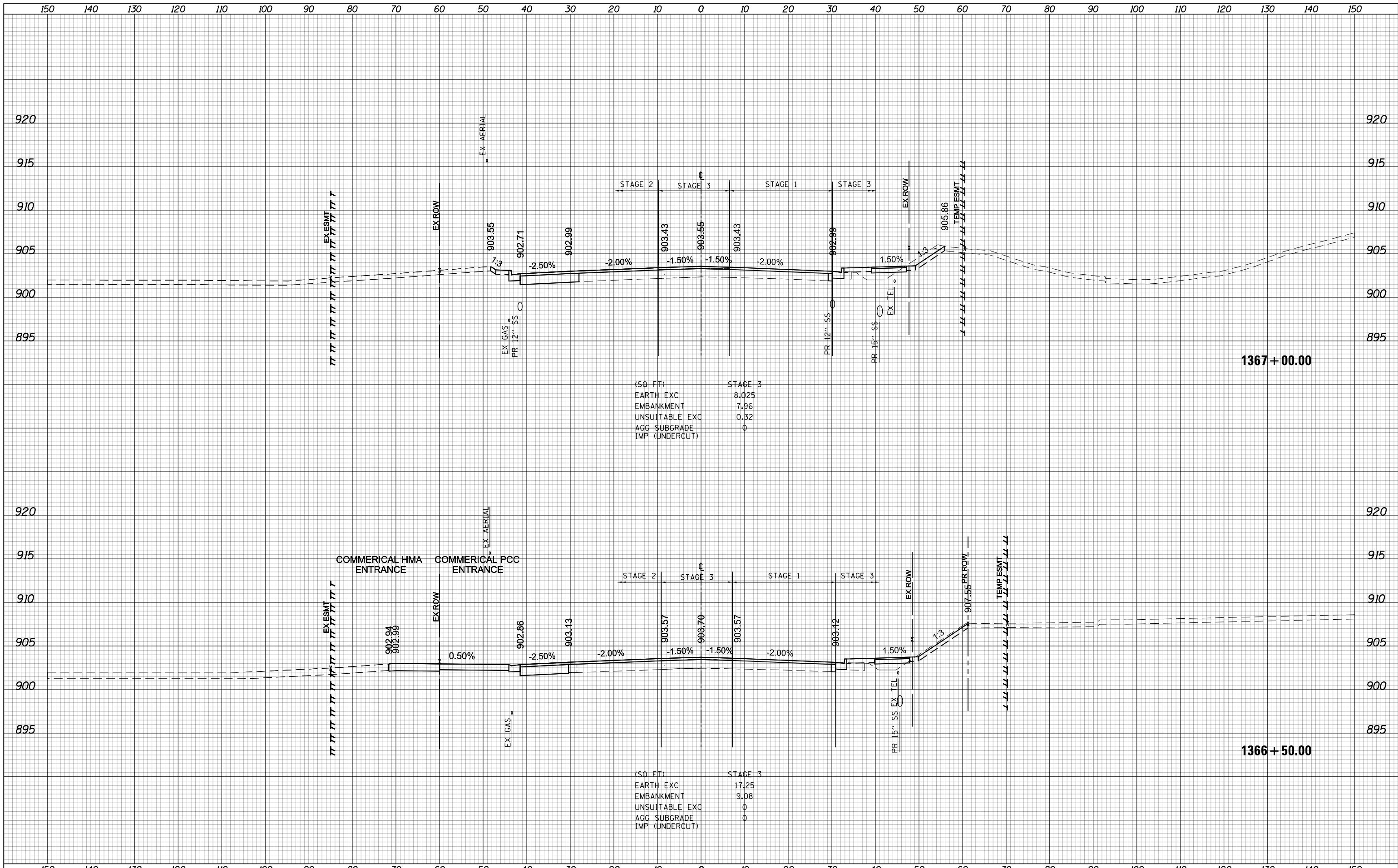
**STATE OF ILLINOIS
DEPARTMENT OF TRANSPORTATION**

**ALGONQUIN ROAD
STAGE 3 CROSS SECTIONS**

SCALE: 10 H: 5 V SHEET 1501 OF 1751 SHEETS STA. 1366+00.00 TO STA. 1366+41.52

FAP RTE	SECTION	COUNTY	TOTAL SHEETS	SHEET NO.
336	06-00329-01-PW	MCHENRY	1751	1501
			CONTRACT NO.	61E53

ILLINOIS FED. AID PROJECT



STATE OF ILLINOIS
DEPARTMENT OF TRANSPORTATION

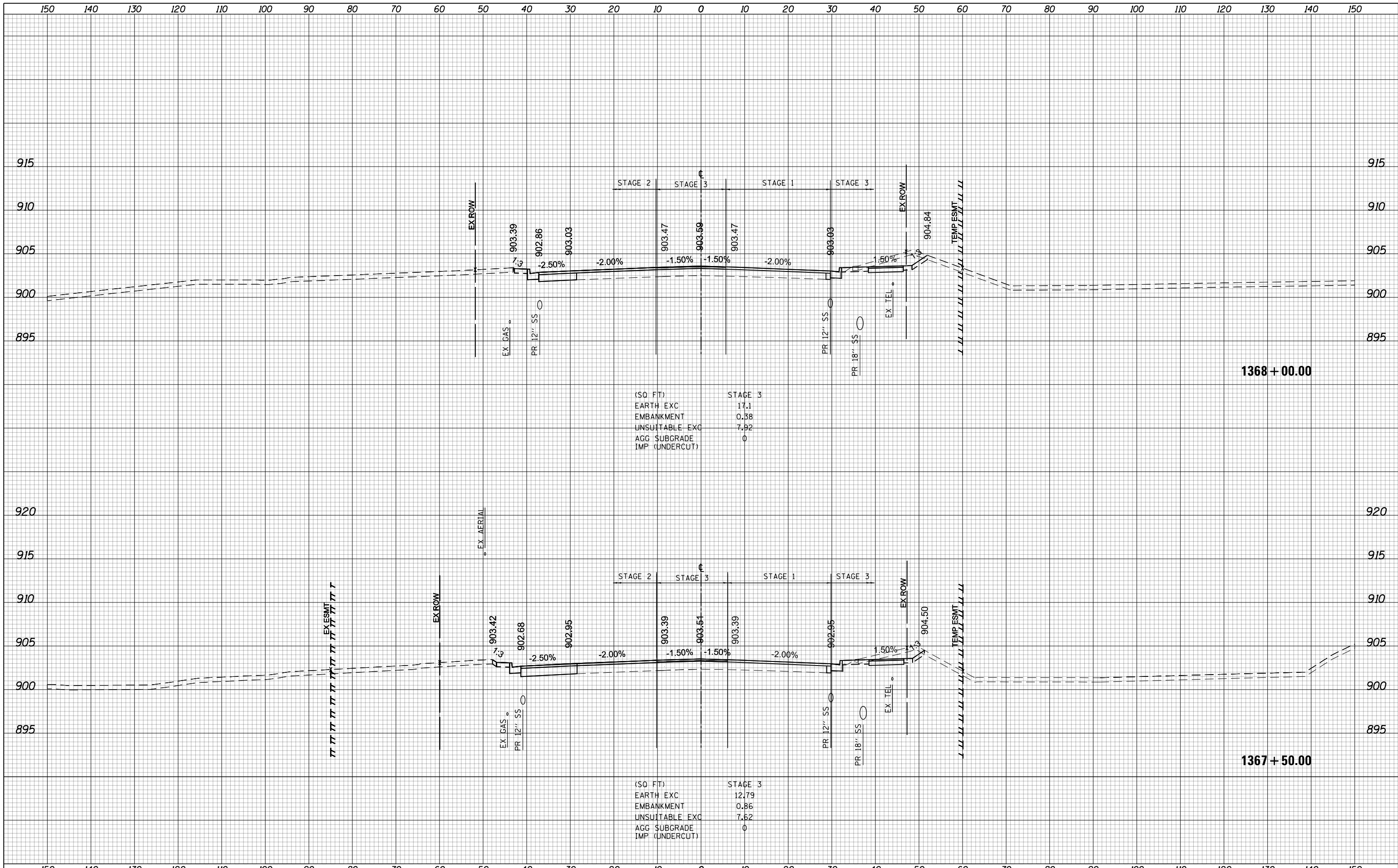
ALGONQUIN ROAD
STAGE 3 CROSS SECTIONS

USER NAME = btwegner	DESIGNED - WBL	REVISED -
	DRAWN - BTW	REVISED -
PLOT SCALE = 20.0000' / in.	CHECKED - RCB	REVISED -
PLOT DATE = 4/25/2018	DATE - 4-26-2018	REVISED -

SCALE: 10 H: 5 V SHEET 1502 OF 1751 SHEETS STA. 1366+50.00 TO STA. 1367+00.00

FAP RTE	SECTION	COUNTY	TOTAL SHEETS	SHEET NO.
336	06-00329-01-PW	MCHENRY	1751	1502
			CONTRACT NO.	61E53

ILLINOIS FED. AID PROJECT



**STATE OF ILLINOIS
DEPARTMENT OF TRANSPORTATION**

**ALGONQUIN ROAD
STAGE 3 CROSS SECTIONS**

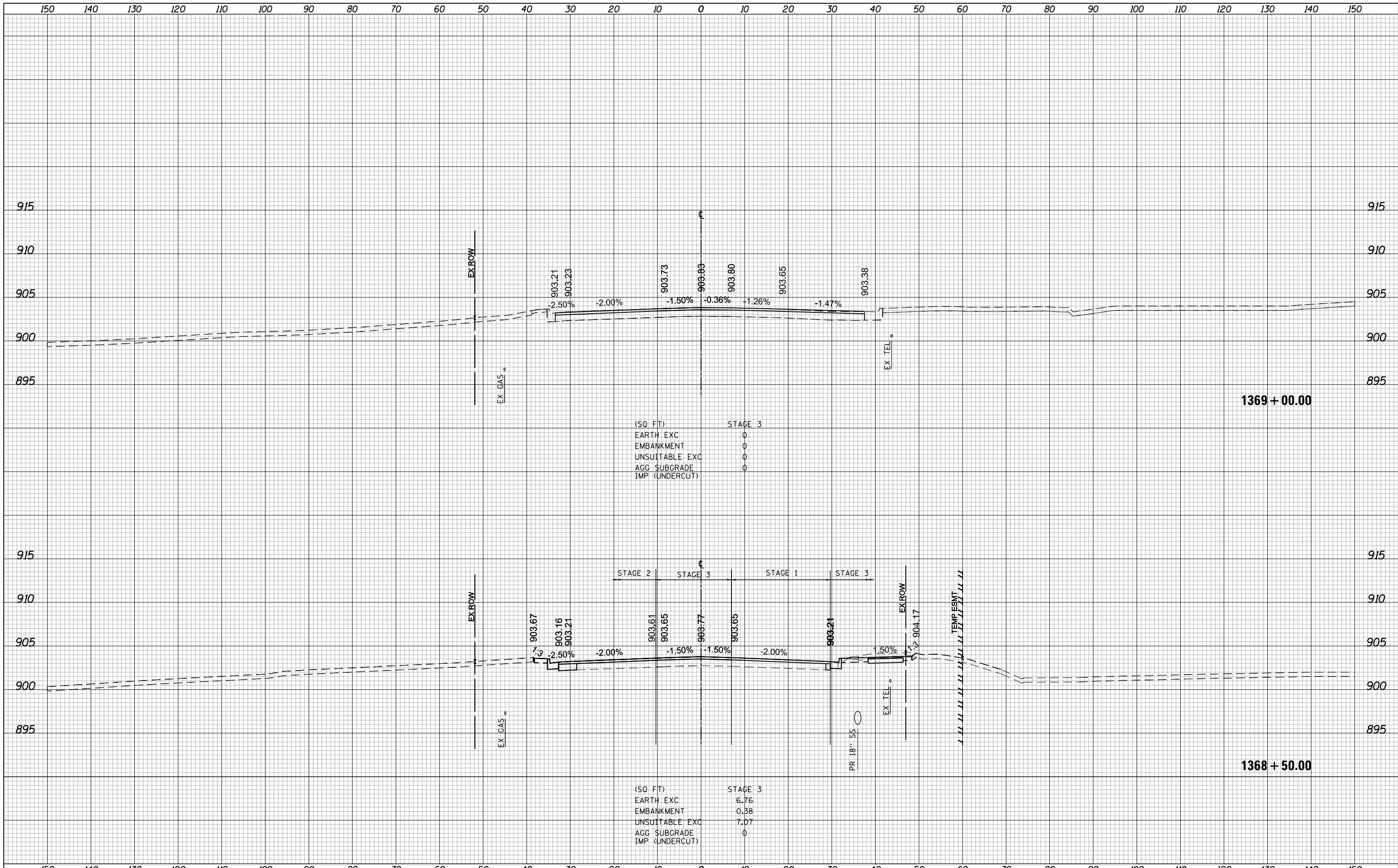
USER NAME = btwegner	DESIGNED - WBL	REVISIED -
	DRAWN - BTW	REVISIED -
PLOT SCALE = 20.0000' / in.	CHECKED - RCB	REVISIED -
PLOT DATE = 4/25/2018	DATE - 4-26-2018	REVISIED -

SCALE: 10 H: 5 V SHEET 1503 OF 1751 SHEETS STA. 1367+50.00 TO STA. 1368+00.00

FAP RTE	SECTION	COUNTY	TOTAL SHEETS	SHEET NO.
336	06-00329-01-PW	MCHENRY	1751	1503
			CONTRACT NO. 61E53	

1368 + 00.00

1367 + 50.00



USER NAME = btwegner	DESIGNED - WBL	REVISED -
	DRAWN - BTW	REVISED -
PLOT SCALE = 20.0000' / in.	CHECKED - RCB	REVISED -
PLOT DATE = 4/25/2018	DATE - 4-26-2018	REVISED -

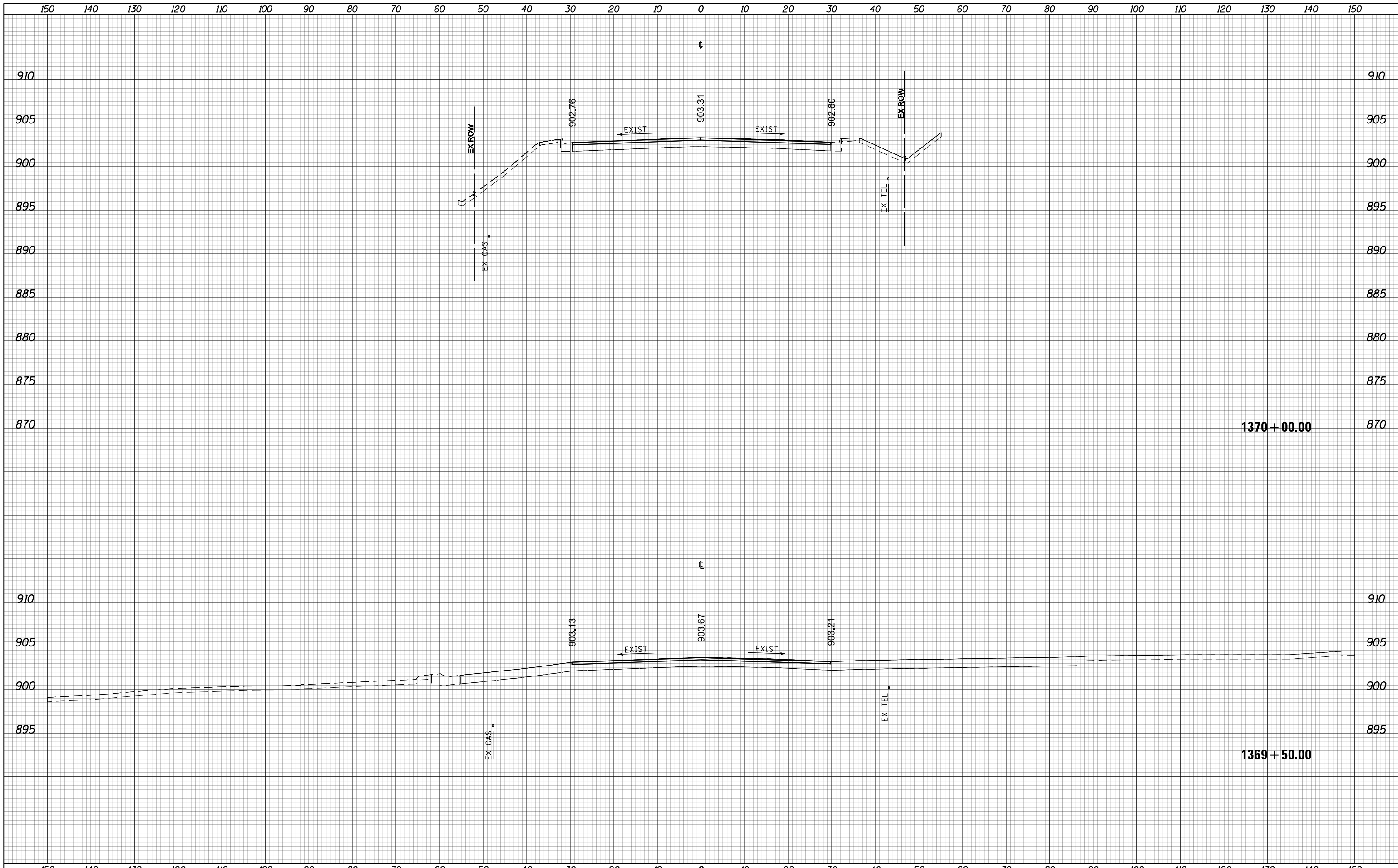
**STATE OF ILLINOIS
DEPARTMENT OF TRANSPORTATION**

**ALGONQUIN ROAD
STAGE 3 CROSS SECTIONS**

SCALE: 10 H: 5 V SHEET 1504 OF 1751 SHEETS STA. 1368+50.00 TO STA. 1369+00.00

FAP RTE	SECTION	COUNTY	TOTAL SHEETS	SHEET NO.
336	06-00329-01-PW	MCHENRY	1751	1504
			CONTRACT NO. 61E53	

ILLINOIS FED. AID PROJECT



USER NAME = btwegner	DESIGNED - WBL	REVISED -
	DRAWN - BTW	REVISED -
PLOT SCALE = 20.0000' / in.	CHECKED - RCB	REVISED -
PLOT DATE = 4/25/2018	DATE - 4-26-2018	REVISED -

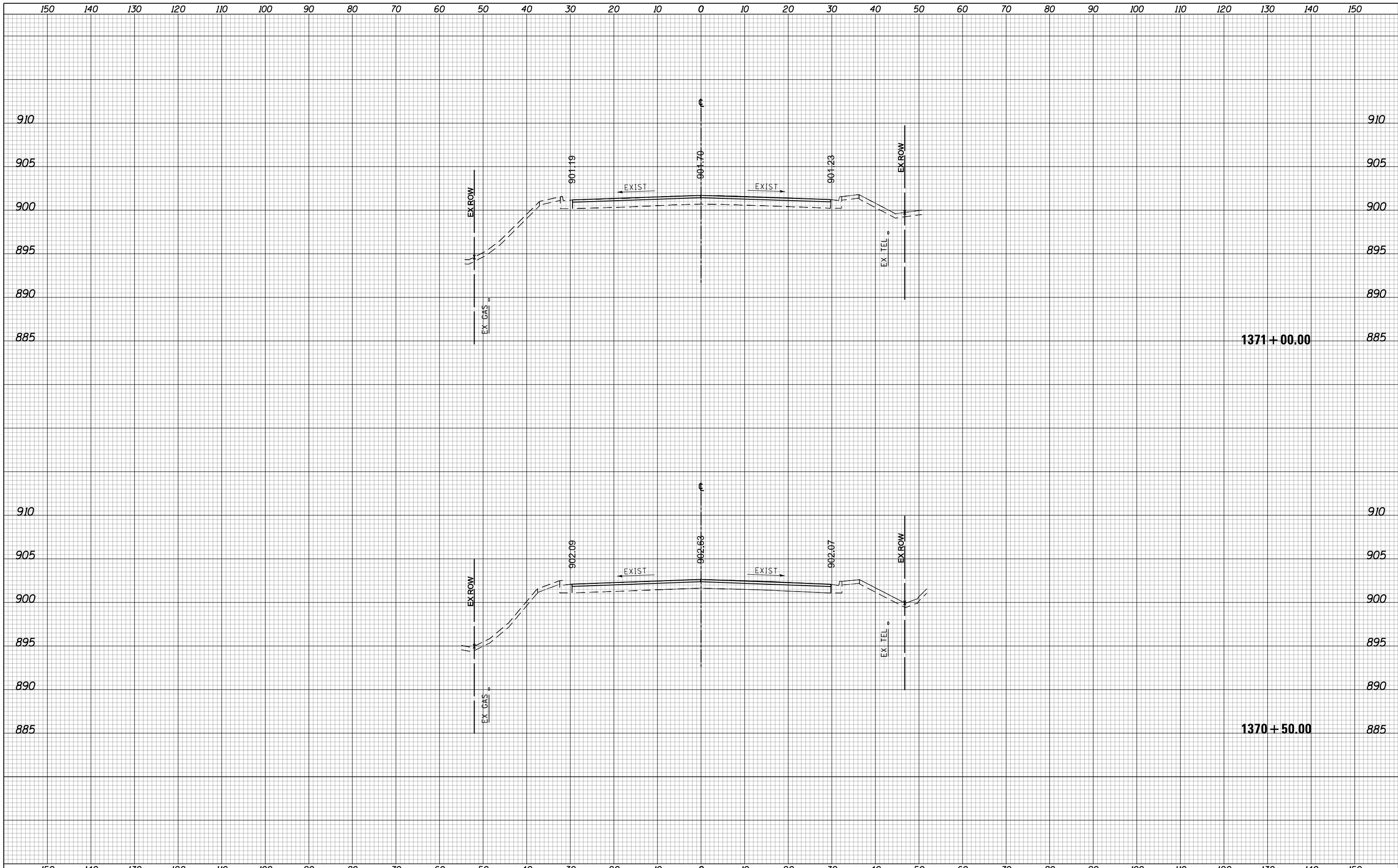
**STATE OF ILLINOIS
DEPARTMENT OF TRANSPORTATION**

**ALGONQUIN ROAD
STAGE 3 CROSS SECTIONS**

SCALE: 10 H: 5 V SHEET 1505 OF 1751 SHEETS STA. 1369+50.00 TO STA. 1370+00.00

FAP RTE	SECTION	COUNTY	TOTAL SHEETS	SHEET NO.
336	06-00329-01-PW	MCHENRY	1751	1505
			CONTRACT NO. 61E53	

ILLINOIS FED. AID PROJECT



USER NAME = btwegner	DESIGNED - WBL	REVISED -
	DRAWN - BTW	REVISED -
PLOT SCALE = 20.0000' / in.	CHECKED - RCB	REVISED -
PLOT DATE = 4/25/2018	DATE - 4-26-2018	REVISED -

**STATE OF ILLINOIS
DEPARTMENT OF TRANSPORTATION**

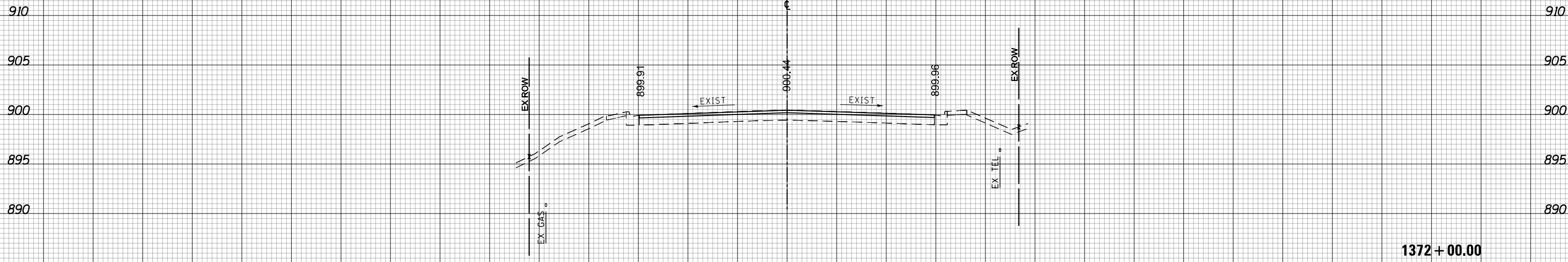
**ALGONQUIN ROAD
STAGE 3 CROSS SECTIONS**

SCALE: 10 H: 5 V SHEET 1506 OF 1751 SHEETS STA. 1370+50.00 TO STA. 1371+00.00

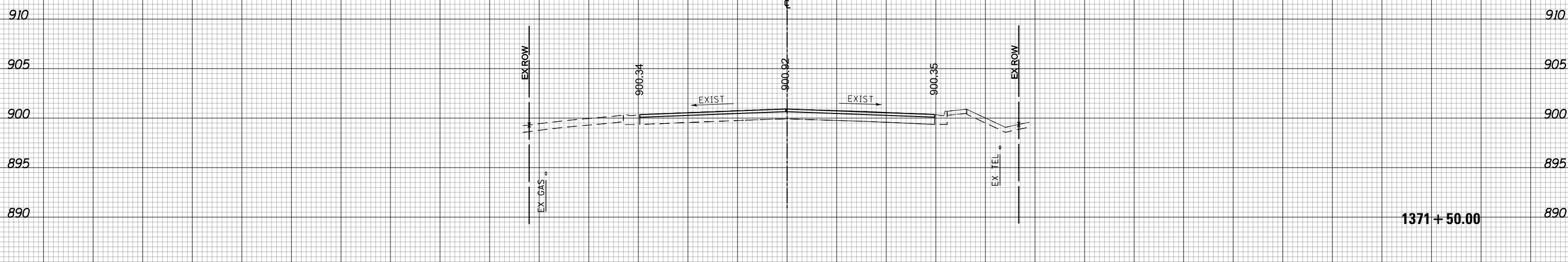
FAP RTE	SECTION	COUNTY	TOTAL SHEETS	SHEET NO.
336	06-00329-01-PW	MCHENRY	1751	1506
CONTRACT NO.			61E53	
ILLINOIS FED. AID PROJECT				



150 140 130 120 110 100 90 80 70 60 50 40 30 20 10 0 10 20 30 40 50 60 70 80 90 100 110 120 130 140 150



1372 + 00.00



1371 + 50.00



150 140 130 120 110 100 90 80 70 60 50 40 30 20 10 0 10 20 30 40 50 60 70 80 90 100 110 120 130 140 150

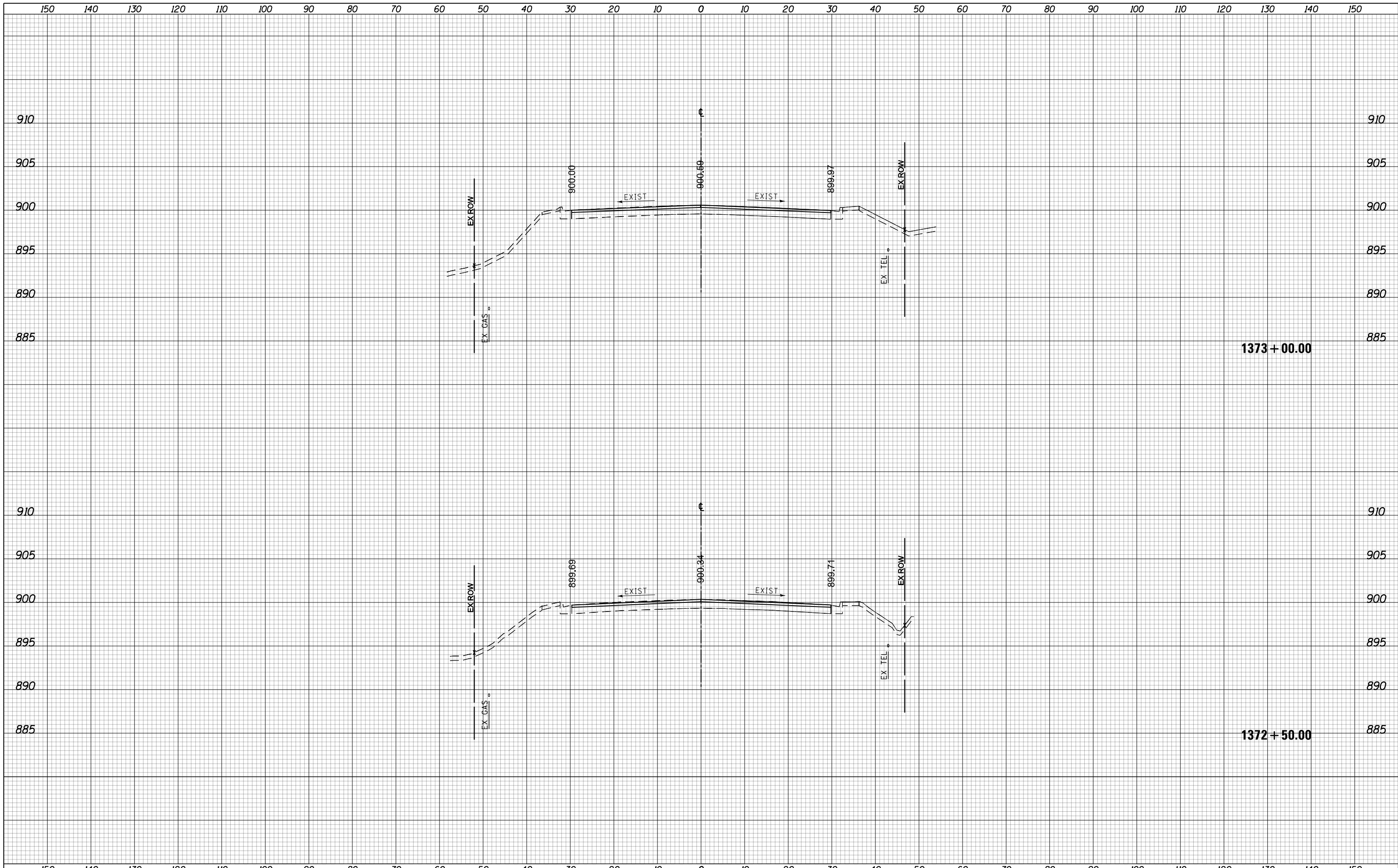
USER NAME = btwegner	DESIGNED - WBL	REVISED -
	DRAWN - BTW	REVISED -
PLOT SCALE = 20.0000' / in.	CHECKED - RCB	REVISED -
PLOT DATE = 4/25/2018	DATE - 4-26-2018	REVISED -

**STATE OF ILLINOIS
DEPARTMENT OF TRANSPORTATION**

**ALGONQUIN ROAD
STAGE 3 CROSS SECTIONS**
SCALE: 10 H: 5 V SHEET 1507 OF 1751 SHEETS STA. 1371+50.00 TO STA. 1372+00.00

FAP RTE	SECTION	COUNTY	TOTAL SHEETS	SHEET NO.
336	06-00329-01-PW	MCHENRY	1751	1507
CONTRACT NO.			61E53	

ILLINOIS FED. AID PROJECT



USER NAME = btwegner	DESIGNED - WBL	REVISED -
	DRAWN - BTW	REVISED -
PLOT SCALE = 20.0000' / in.	CHECKED - RCB	REVISED -
PLOT DATE = 4/25/2018	DATE - 4-26-2018	REVISED -

**STATE OF ILLINOIS
DEPARTMENT OF TRANSPORTATION**

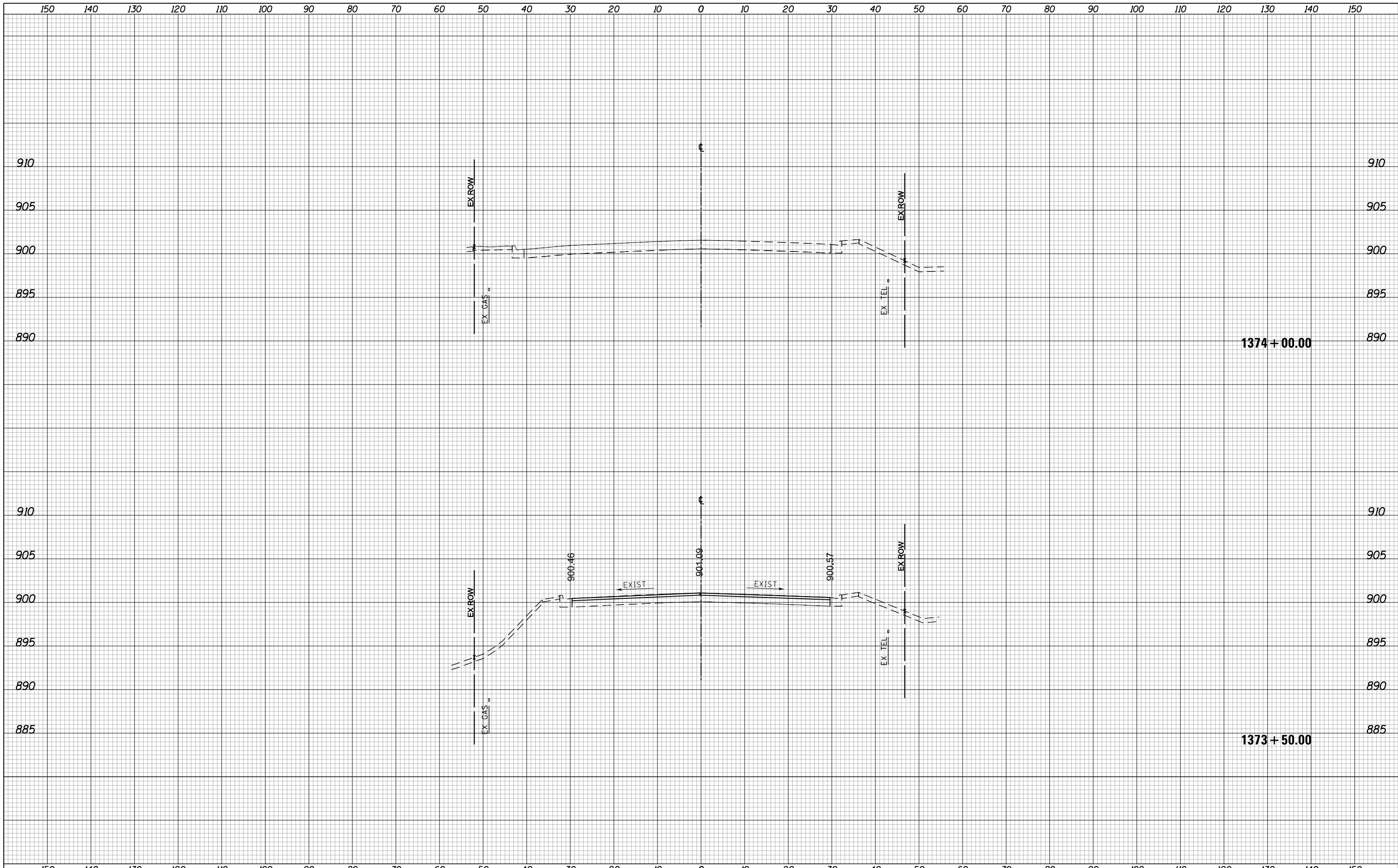
**ALGONQUIN ROAD
STAGE 3 CROSS SECTIONS**

SCALE: 10 H: 5 V SHEET 1508 OF 1751 SHEETS STA. 1372+50.00 TO STA. 1373+00.00

FAP RTE	SECTION	COUNTY	TOTAL SHEETS	SHEET NO.
336	06-00329-01-PW	MCHENRY	1751	1508
CONTRACT NO.			61E53	

ILLINOIS FED. AID PROJECT





USER NAME = btwegner	DESIGNED - WBL	REVISED -
	DRAWN - BTW	REVISED -
PLOT SCALE = 20.0000' / in.	CHECKED - RCB	REVISED -
PLOT DATE = 4/25/2018	DATE - 4-26-2018	REVISED -

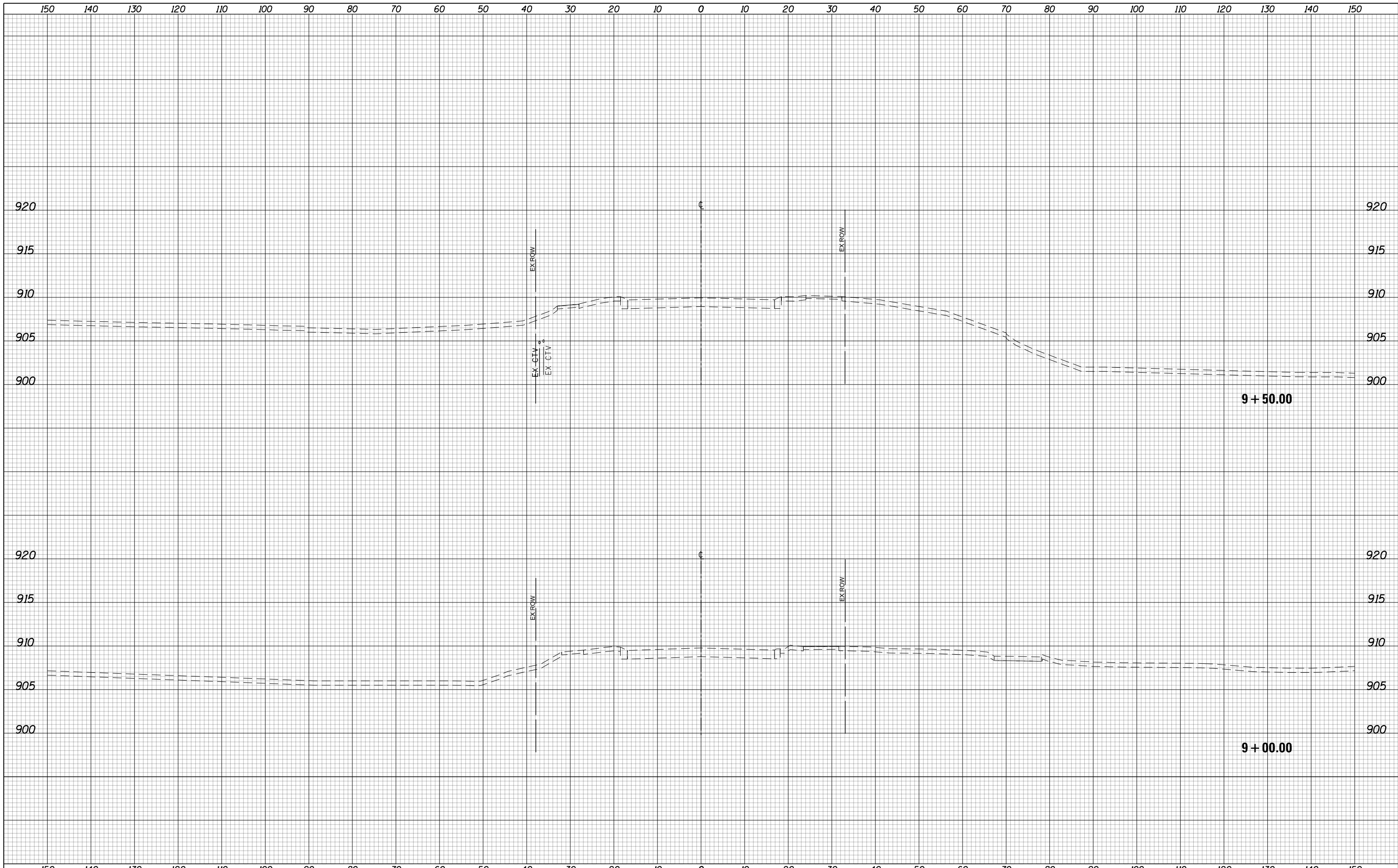
**STATE OF ILLINOIS
DEPARTMENT OF TRANSPORTATION**

**ALGONQUIN ROAD
STAGE 3 CROSS SECTIONS**

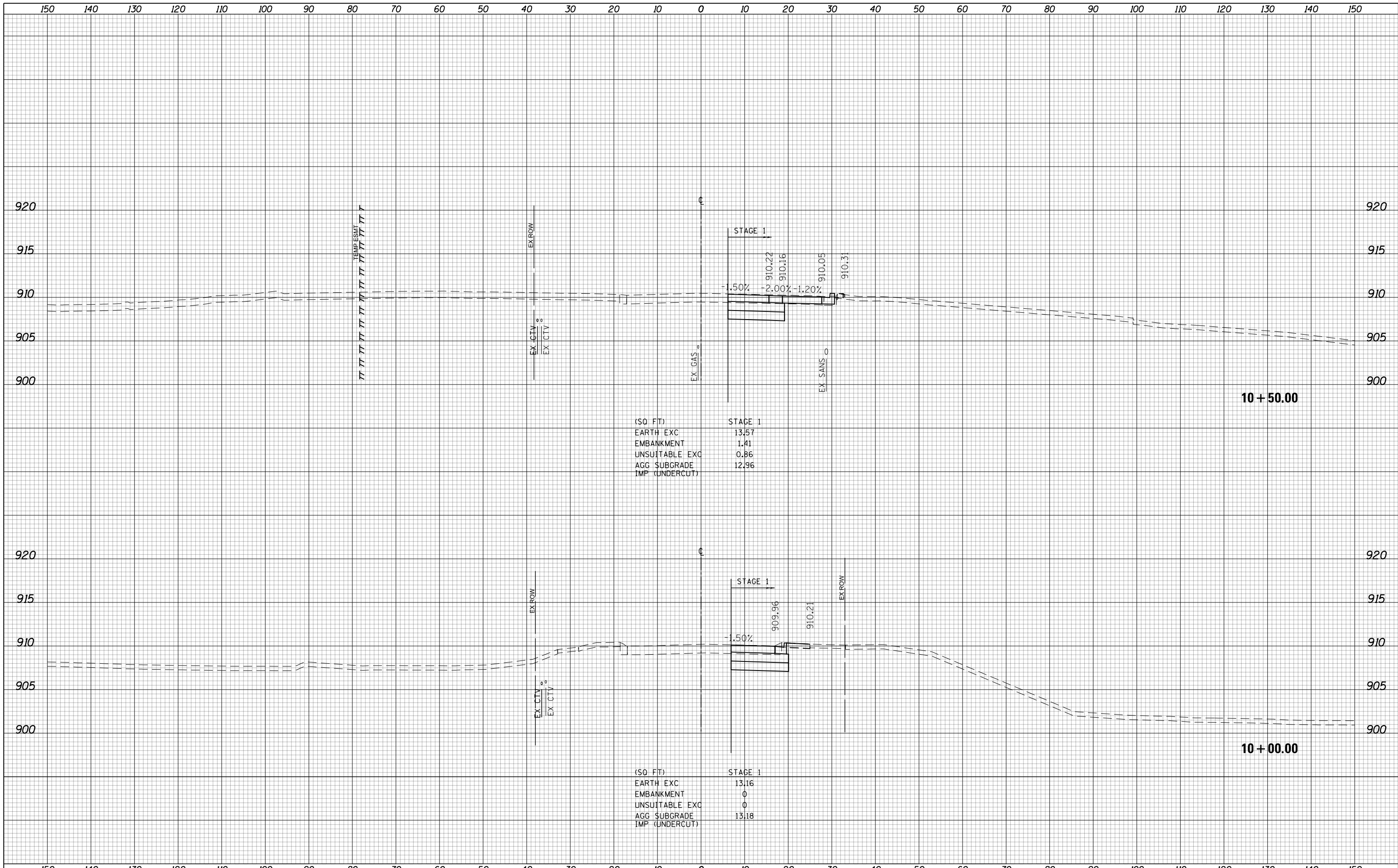
SCALE: 10 H: 5 V SHEET 1509 OF 1751 SHEETS STA. 1373+50.00 TO STA. 1374+00.00

FAP RTE	SECTION	COUNTY	TOTAL SHEETS	SHEET NO.
336	06-00329-01-PW	MCHENRY	1751	1509
CONTRACT NO.			61E53	
ILLINOIS FED. AID PROJECT				

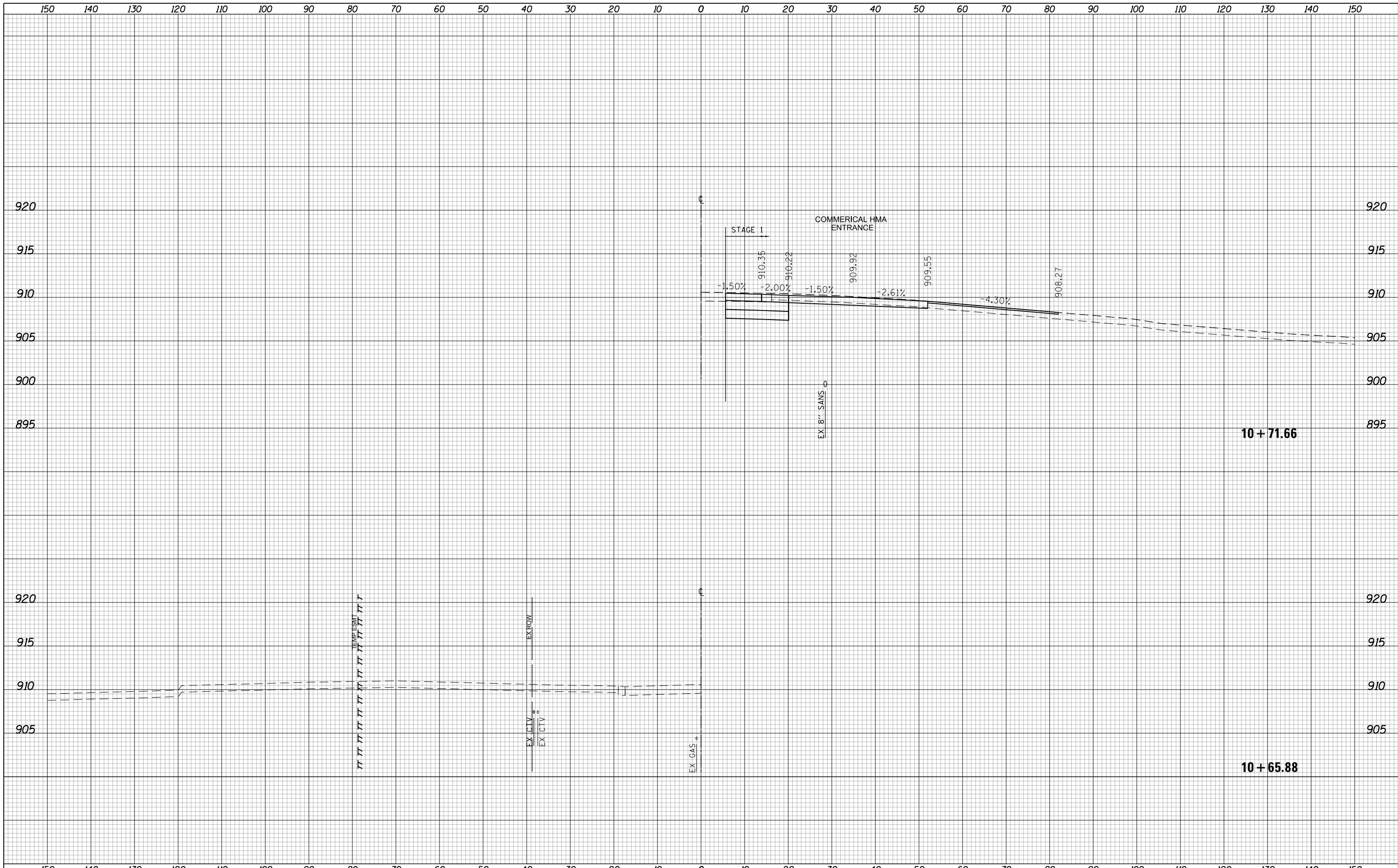





150	140	130	120	110	100	90	80	70	60	50	40	30	20	10	0	10	20	30	40	50	60	70	80	90	100	110	120	130	140	150							
USER NAME = btwegner DESIGNED - WBL DRAWN - RLS PLOT SCALE = 20.0000' / in. PLOT DATE = 4/25/2018												REVISIONS REVISION NO. DATE DESCRIPTION 1 4-26-2018 2 3 4 5						STATE OF ILLINOIS DEPARTMENT OF TRANSPORTATION										BUNKER HILL DRIVE/HUNTINGTON DRIVE STAGE 1 CROSS SECTIONS						FAP RTE: 336 SECTION: 06-00329-01-PW COUNTY: MCHENRY CONTRACT NO.: 61E53		TOTAL SHEETS: 1751 SHEET NO.: 1510	
DATE - 4-26-2018																						SCALE: 10 H: 5 V SHEET 1510 OF 1751 SHEETS STA. 9+00.00 TO STA. 9+50.00						ILLINOIS FED. AID PROJECT									



150	140	130	120	110	100	90	80	70	60	50	40	30	20	10	0	10	20	30	40	50	60	70	80	90	100	110	120	130	140	150							
USER NAME = btwegner		DESIGNED - WBL	REVISIED -															STATE OF ILLINOIS DEPARTMENT OF TRANSPORTATION				BUNKER HILL DRIVE/HUNTINGTON DRIVE STAGE 1 CROSS SECTIONS				FAP RTE	SECTION	COUNTY	TOTAL SHEETS	SHEET NO.							
PLOT SCALE = 20.0000' / in.		DRAWN - RLS	REVISIED -																			336	06-00329-01-PW	MCHENRY	1751	1511											
PLOT DATE = 4/25/2018		CHECKED - RCB	REVISIED -																							CONTRACT NO. 61E53											
		DATE - 4-26-2018	REVISIED -																			SCALE: 10 H: 5 V				SHEET 1511 OF 1751 SHEETS				STA. 10+00.00 TO STA. 10+50.00				ILLINOIS FED. AID PROJECT			



USER NAME = btwegner	DESIGNED - WBL	REVISED -	STATE OF ILLINOIS DEPARTMENT OF TRANSPORTATION	BUNKER HILL DRIVE/HUNTINGTON DRIVE STAGE 1 CROSS SECTIONS			FAP RTE	SECTION	COUNTY	TOTAL SHEETS	SHEET NO.
PLOT SCALE = 20.0000' / in.	DRAWN - RLS	REVISED -		336	06-00329-01-PW	MCHENRY	1751	1512			
PLOT DATE = 4/25/2018	CHECKED - RCB	REVISED -		SCALE: 10 H: 5 V		SHEET 1512 OF 1751 SHEETS	STA. 10+65.88 TO STA. 10+71.66	CONTRACT NO. 61E53			
	DATE - 4-26-2018	REVISED -		ILLINOIS FED. AID PROJECT							



(SQ FT)

STAGE 1	
EARTH EXC	31.18
EMBANKMENT	20.97
UNSUITABLE EXC	11.13
AGG SUBGRADE IMP (UNDERCUT)	25.05

(SQ FT)

STAGE 1	
EARTH EXC	19.35
EMBANKMENT	0
UNSUITABLE EXC	0
AGG SUBGRADE IMP (UNDERCUT)	17.34



USER NAME = btwegner	DESIGNED - WBL	REVISED -
	DRAWN - RLS	REVISED -
PLOT SCALE = 20.0000' / in.	CHECKED - RCB	REVISED -
PLOT DATE = 4/25/2018	DATE - 4-26-2018	REVISED -


**STATE OF ILLINOIS
DEPARTMENT OF TRANSPORTATION**

**BUNKER HILL DRIVE/HUNTINGTON DRIVE
STAGE 1 CROSS SECTIONS**

SCALE: 10 H: 5 V SHEET 1513 OF 1751 SHEETS STA. 11+00.00 TO STA. 11+50.00

FAP RTE	SECTION	COUNTY	TOTAL SHEETS	SHEET NO.
336	06-00329-01-PW	MCHENRY	1751	1513
			CONTRACT NO. 61E53	

ILLINOIS FED. AID PROJECT



(SQ FT) STAGE 1

EARTH EXC	1426
EMBANKMENT	34.52
UNSUITABLE EXC	19.7
AGG SUBGRADE IMP (UNDERCUT)	37.68

(SQ FT) STAGE 1

EARTH EXC	2892
EMBANKMENT	34.15
UNSUITABLE EXC	14.75
AGG SUBGRADE IMP (UNDERCUT)	34.77

USER NAME = btwegner	DESIGNED - WBL	REVISED -
	DRAWN - RLS	REVISED -
PLOT SCALE = 20.0000' / in.	CHECKED - RCB	REVISED -
PLOT DATE = 4/25/2018	DATE - 4-26-2018	REVISED -

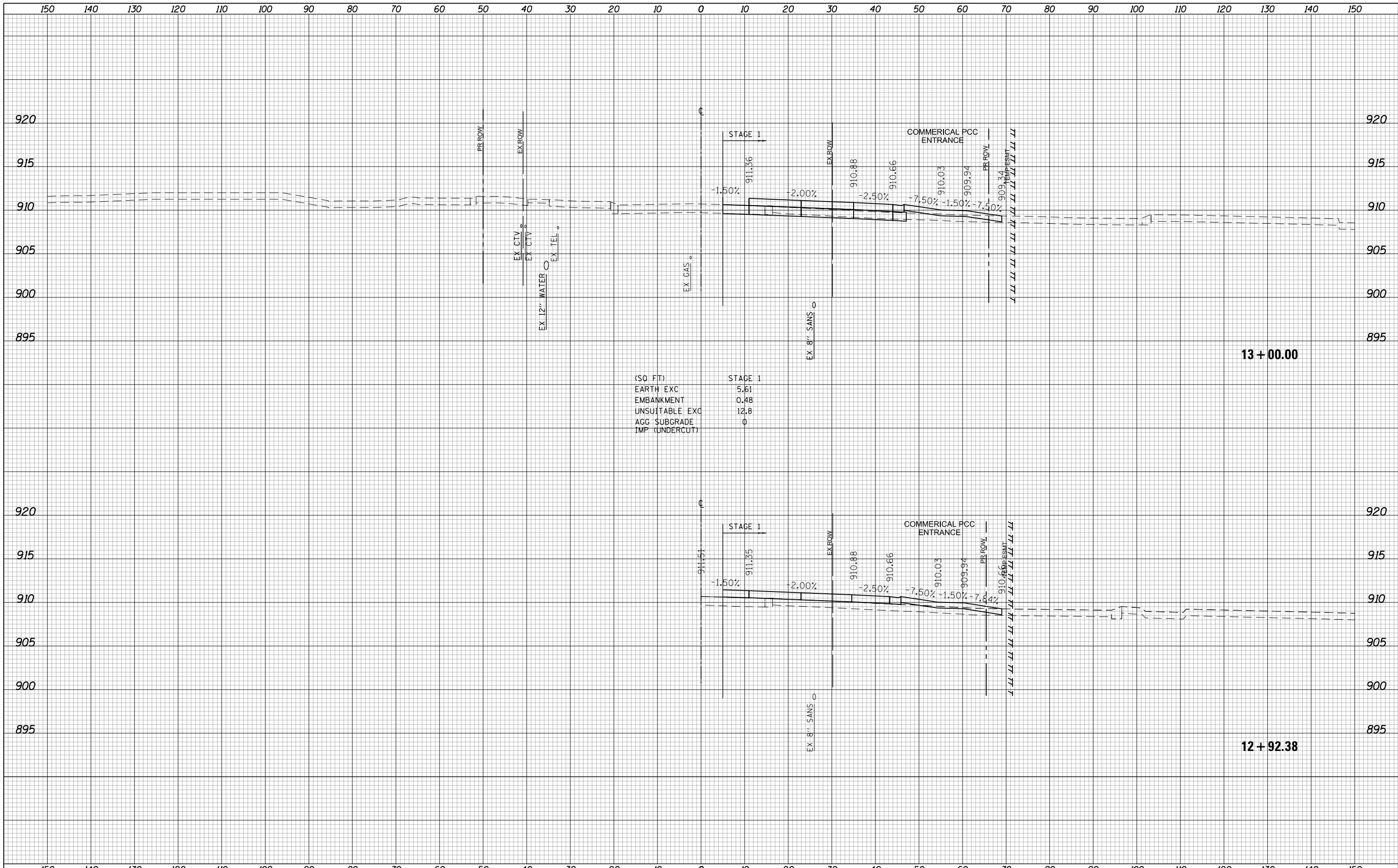
**STATE OF ILLINOIS
DEPARTMENT OF TRANSPORTATION**

**BUNKER HILL DRIVE/HUNTINGTON DRIVE
STAGE 1 CROSS SECTIONS**

SCALE: 10 H: 5 V SHEET 1514 OF 1751 SHEETS STA. 12+00.00 TO STA. 12+50.00

FAP RTE	SECTION	COUNTY	TOTAL SHEETS	SHEET NO.
336	06-00329-01-PW	MCHENRY	1751	1514
			CONTRACT NO. 61E53	

ILLINOIS FED. AID PROJECT



(SQ FT)

EARTH EXC	5.61
EMBANKMENT	0.48
UNSATURABLE EXC	12.8
AGG SUBGRADE	0
IMP (UNDERCUT)	0

**STATE OF ILLINOIS
DEPARTMENT OF TRANSPORTATION**

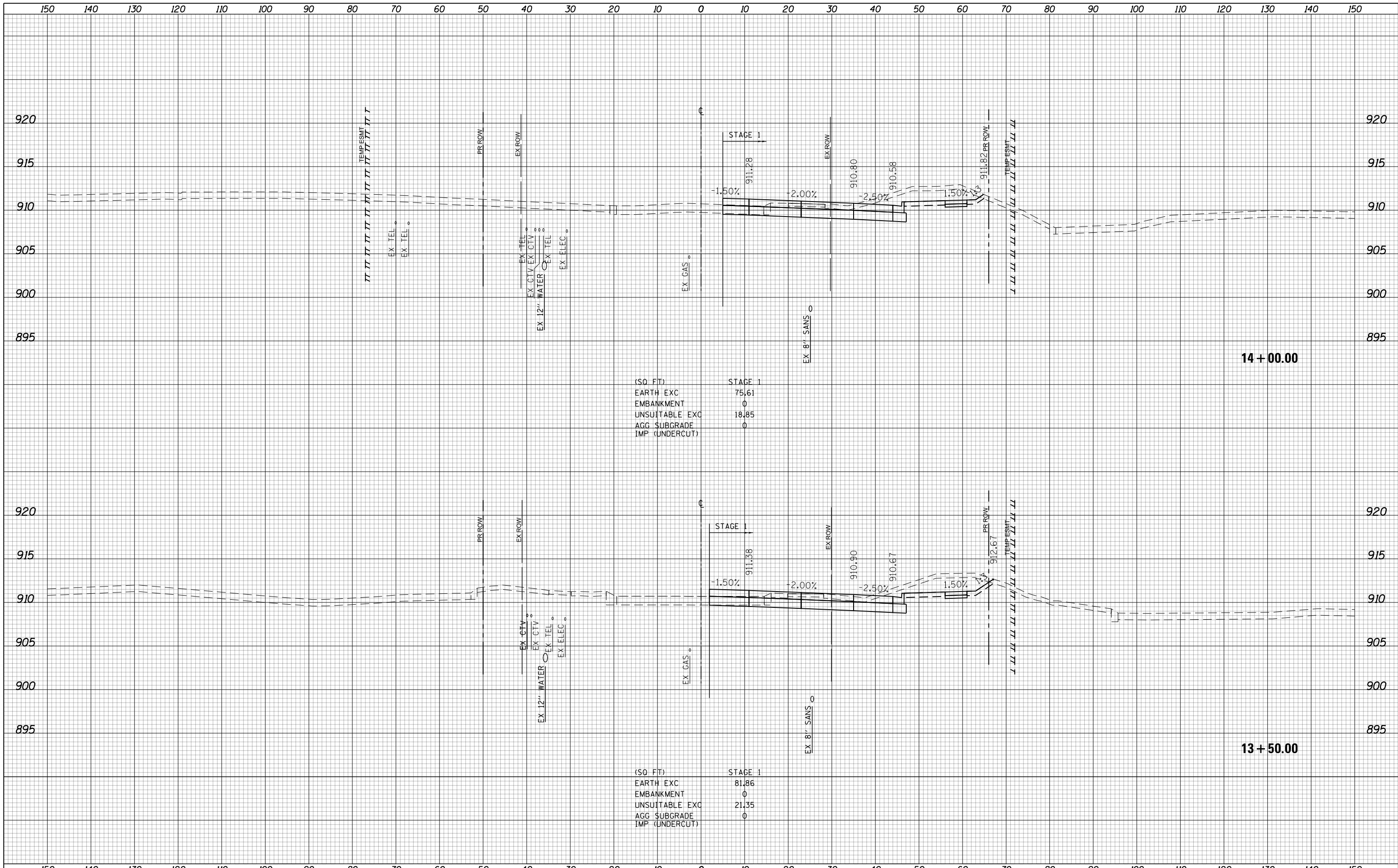
**BUNKER HILL DRIVE/HUNTINGTON DRIVE
STAGE 1 CROSS SECTIONS**

USER NAME = btwegner	DESIGNED - WBL	REVISED -
	DRAWN - RLS	REVISED -
PLOT SCALE = 20.0000' / in.	CHECKED - RCB	REVISED -
PLOT DATE = 4/25/2018	DATE - 4-26-2018	REVISED -

FAP RTE	SECTION	COUNTY	TOTAL SHEETS	SHEET NO.
336	06-00329-01-PW	MCHENRY	1751	1515
			CONTRACT NO.	61E53

SCALE: 10 H: 5 V SHEET 1515 OF 1751 SHEETS STA. 12+92.38 TO STA. 13+00.00

ILLINOIS FED. AID PROJECT



(SQ. FT) STAGE 1

EARTH EXC	75.61
EMBANKMENT	0
UNSUITABLE EXC	18.85
AGG. SUBGRADE	0
IMP. (UNDERCUT)	0

(SQ. FT) STAGE 1

EARTH EXC	81.86
EMBANKMENT	0
UNSUITABLE EXC	21.35
AGG. SUBGRADE	0
IMP. (UNDERCUT)	0

USER NAME = btwegner	DESIGNED - WBL	REVISED -
	DRAWN - RLS	REVISED -
PLOT SCALE = 20.0000' / in.	CHECKED - RCB	REVISED -
PLOT DATE = 4/25/2018	DATE - 4-26-2018	REVISED -

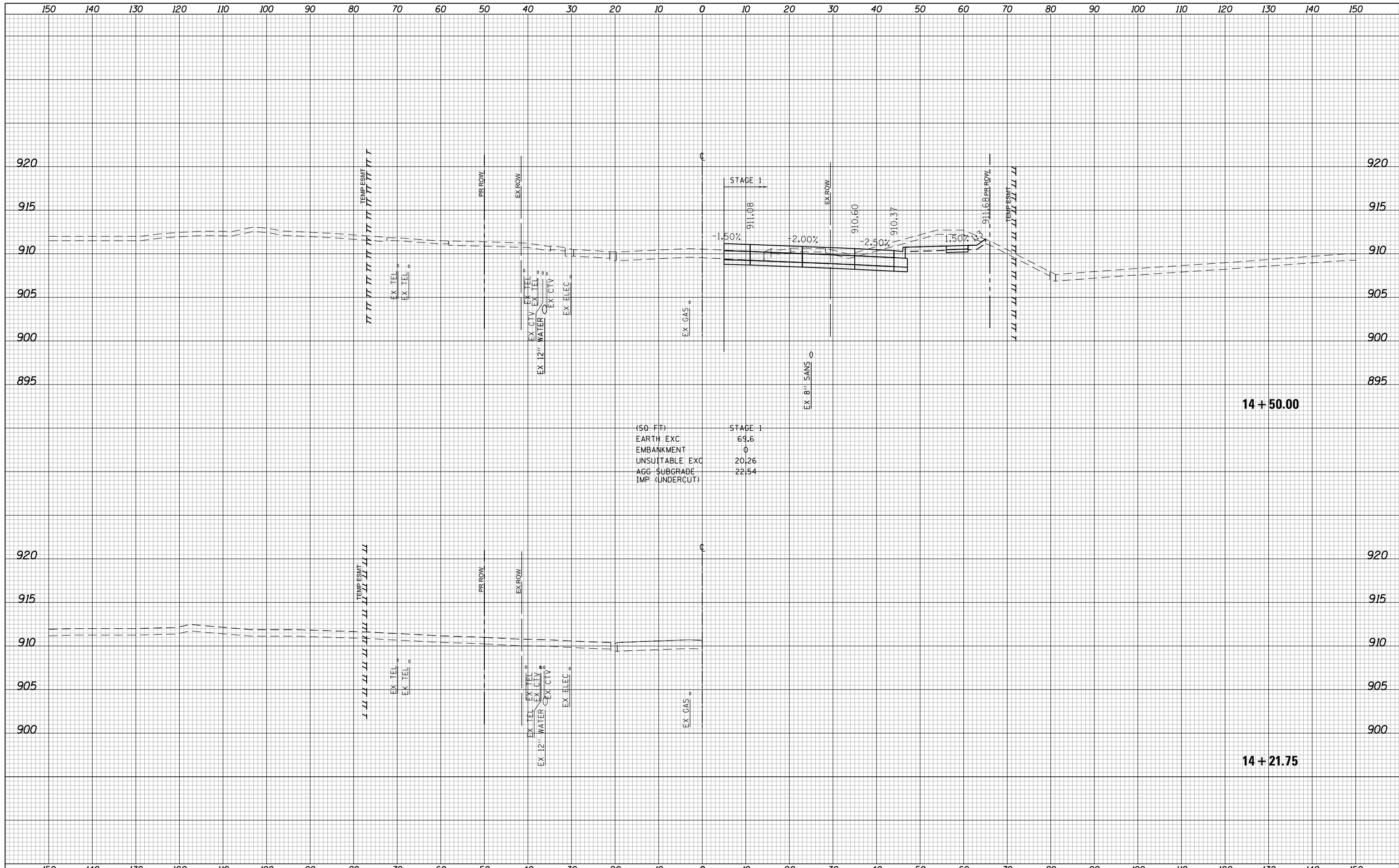
**STATE OF ILLINOIS
DEPARTMENT OF TRANSPORTATION**

**BUNKER HILL DRIVE/HUNTINGTON DRIVE
STAGE 1 CROSS SECTIONS**

SCALE: 10 H: 5 V SHEET 1516 OF 1751 SHEETS STA. 13+50.00 TO STA. 14+00.00

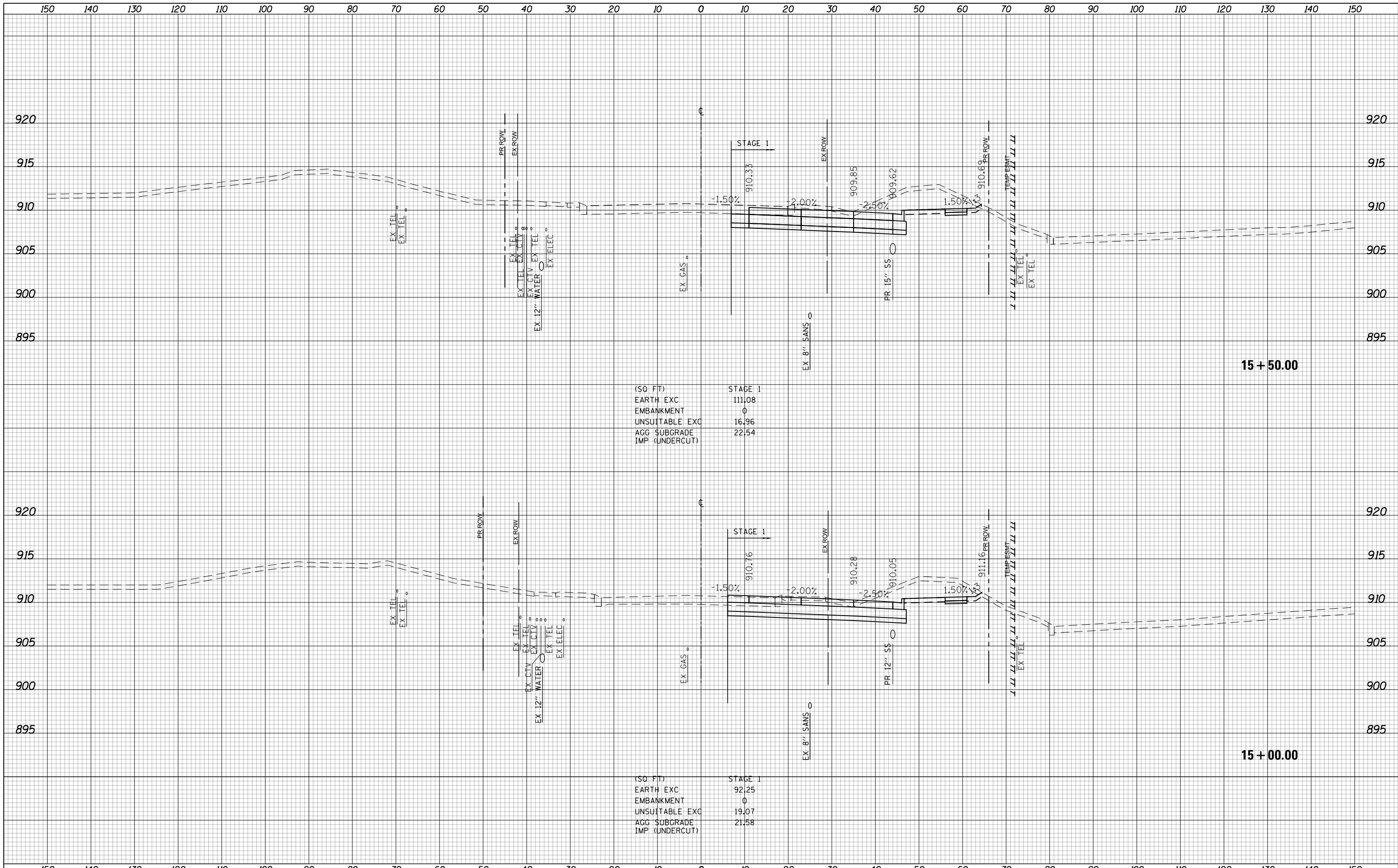
FAP RTE	SECTION	COUNTY	TOTAL SHEETS	SHEET NO.
336	06-00329-01-PW	MCHENRY	1751	1516
			CONTRACT NO. 61E53	

ILLINOIS FED. AID PROJECT



(SQ. FT)	STAGE 1
EARTH EXC	69.6
EMBANKMENT	0
UNSUITABLE EXC	20.26
AGG. SUBGRADE	22.54
IMP. (UNDERCUT)	

USER NAME = btwegner	DESIGNED - WBL	REVISED -	STATE OF ILLINOIS DEPARTMENT OF TRANSPORTATION	BUNKER HILL DRIVE/HUNTINGTON DRIVE STAGE 1 CROSS SECTIONS			FAP RTE	SECTION	COUNTY	TOTAL SHEETS	SHEET NO.	
PLOT SCALE = 20.0000' / in.	DRAWN - RLS	REVISED -		336	06-00329-01-PW	MCHENRY	1751	1517				
PLOT DATE = 4/25/2018	CHECKED - RCB	REVISED -		SCALE: 10 H: 5 V			SHEET 1517	OF 1751 SHEETS	STA. 14+21.75	TO STA. 14+50.00	CONTRACT NO.	61E53
	DATE - 4-26-2018	REVISED -		ILLINOIS FED. AID PROJECT								



(SQ. FT) STAGE 1

EARTH EXC	111.08
EMBANKMENT	0
UNSUITABLE EXC	16.96
AGG. SUBGRADE IMP. (UNDERCUT)	22.54

(SQ. FT) STAGE 1

EARTH EXC	92.25
EMBANKMENT	0
UNSUITABLE EXC	19.07
AGG. SUBGRADE IMP. (UNDERCUT)	21.58

**STATE OF ILLINOIS
DEPARTMENT OF TRANSPORTATION**

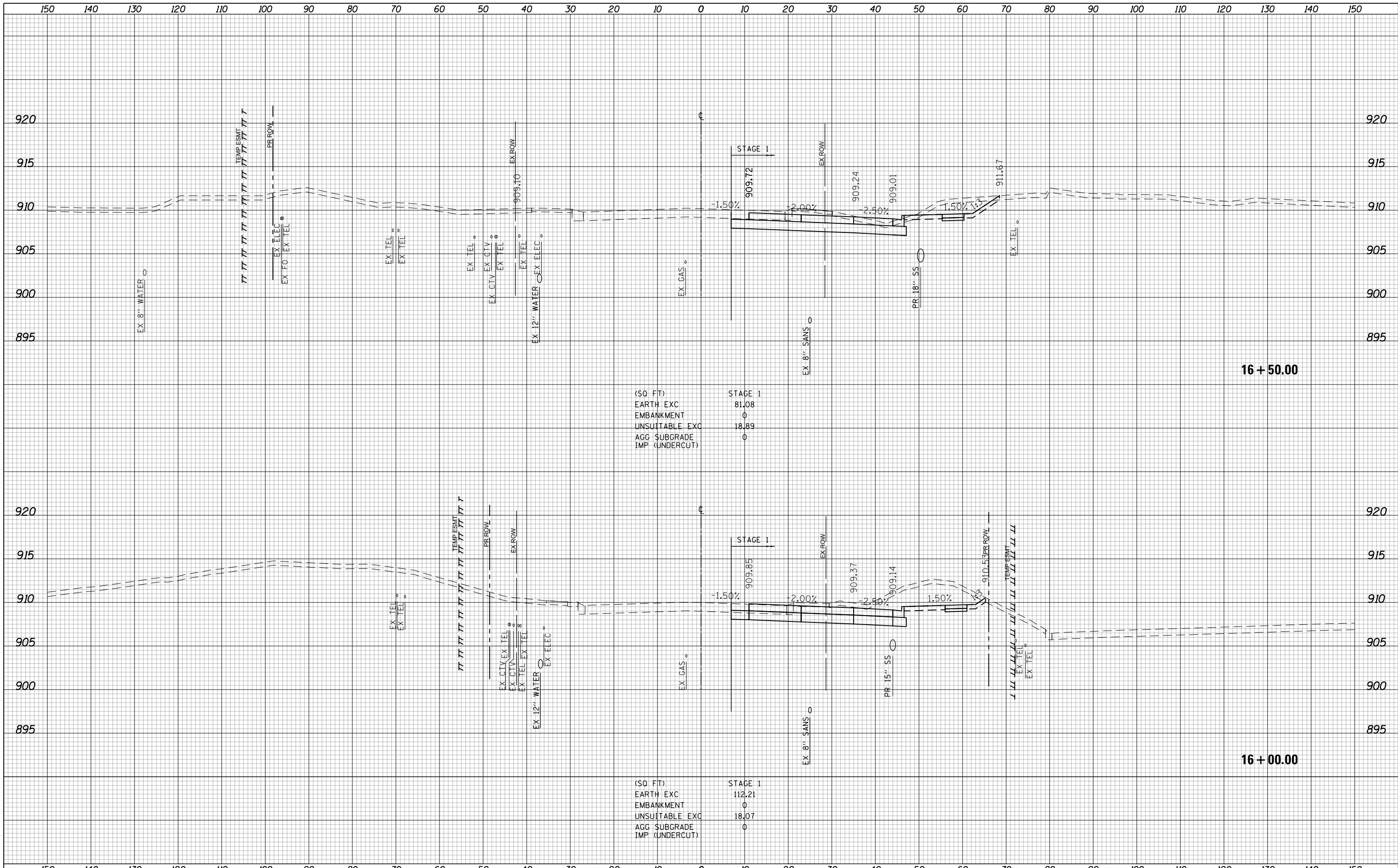
**BUNKER HILL DRIVE/HUNTINGTON DRIVE
STAGE 1 CROSS SECTIONS**

USER NAME = btwegner	DESIGNED - WBL	REVISED -
	DRAWN - RLS	REVISED -
PLOT SCALE = 20.0000' / in.	CHECKED - RCB	REVISED -
PLOT DATE = 4/25/2018	DATE - 4-26-2018	REVISED -

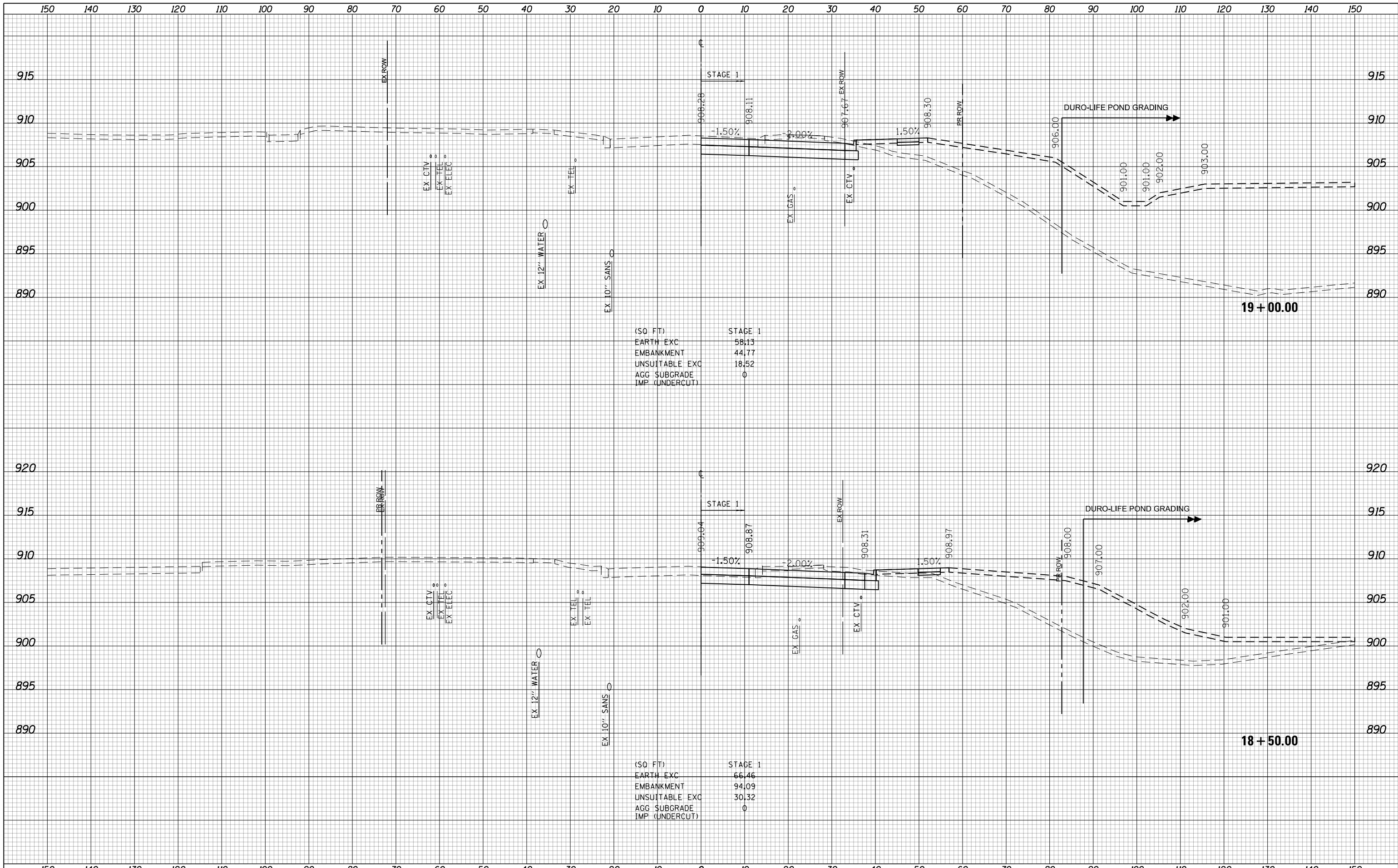
SCALE: 10 H: 5 V SHEET 1518 OF 1751 SHEETS STA. 15+00.00 TO STA. 15+50.00

FAP RTE	SECTION	COUNTY	TOTAL SHEETS	SHEET NO.
336	06-00329-01-PW	MCHENRY	1751	1518
			CONTRACT NO. 61E53	

ILLINOIS FED. AID PROJECT



USER NAME = btwegner PLOT SCALE = 20.0000' / in. PLOT DATE = 4/25/2018	DESIGNED - WBL DRAWN - RLS CHECKED - RCB DATE - 4-26-2018	REVISED - REVISED - REVISED - REVISED -	STATE OF ILLINOIS DEPARTMENT OF TRANSPORTATION	BUNKER HILL DRIVE/HUNTINGTON DRIVE STAGE 1 CROSS SECTIONS	FAP RTE 336	SECTION 06-00329-01-PW	COUNTY MCHENRY	TOTAL SHEETS 1751	SHEET NO. 1519	CONTRACT NO. 61E53	ILLINOIS FED. AID PROJECT
SCALE: 10 H: 5 V SHEET 1519 OF 1751 SHEETS STA. 16+00.00 TO STA. 16+50.00											



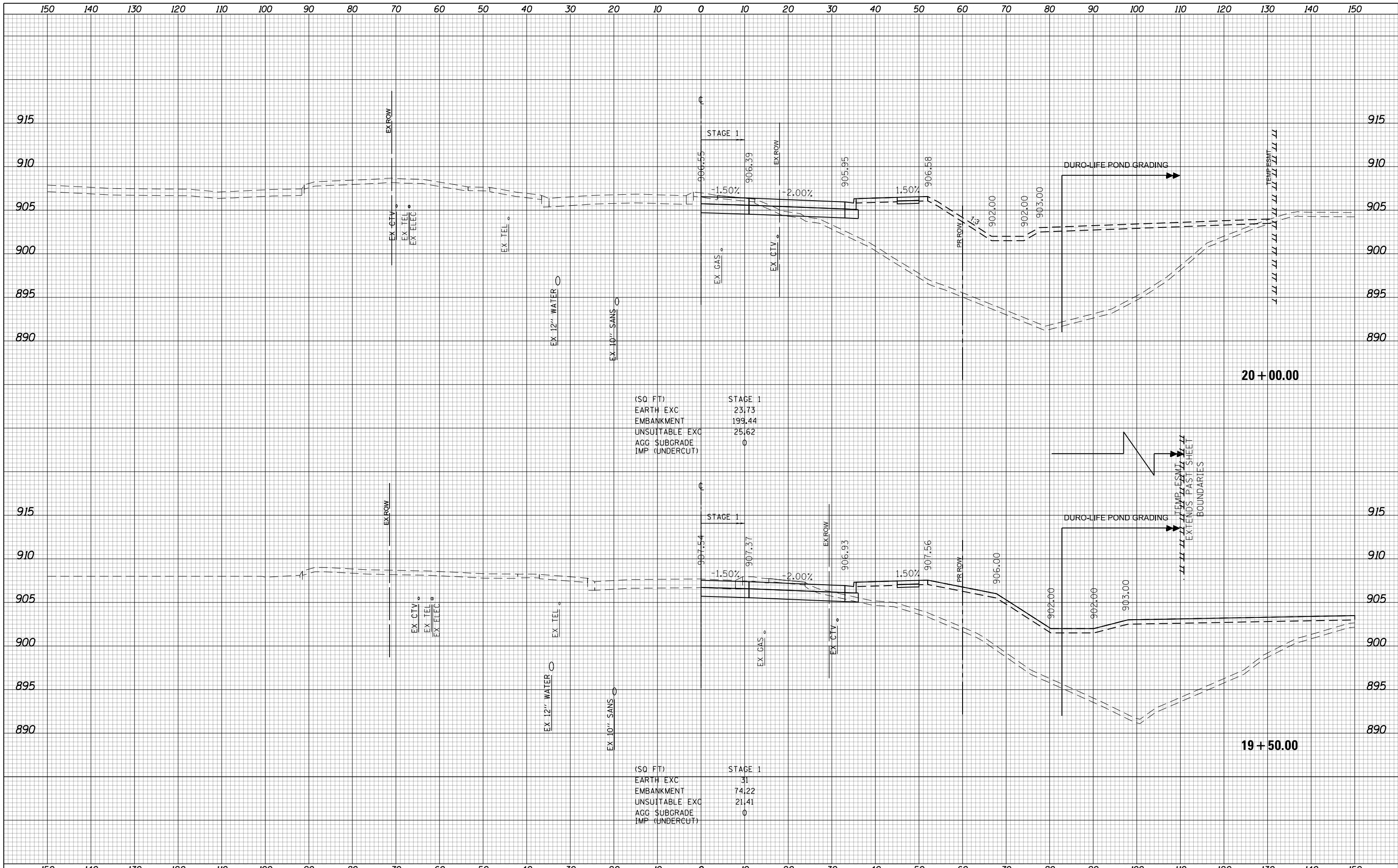
(SQ FT) STAGE 1

EARTH EXC	58.13
EMBANKMENT	44.77
UNSUITABLE EXC	18.52
AGG SUBGRADE	0
IMP (UNDERCUT)	0

(SQ FT) STAGE 1

EARTH EXC	66.46
EMBANKMENT	94.09
UNSUITABLE EXC	30.32
AGG SUBGRADE	0
IMP (UNDERCUT)	0

USER NAME = btwagner	DESIGNED - WBL	REVISED -	STATE OF ILLINOIS DEPARTMENT OF TRANSPORTATION	BUNKER HILL DRIVE/HUNTINGTON DRIVE STAGE 1 CROSS SECTIONS		FAP RTE	SECTION	COUNTY	TOTAL SHEETS	SHEET NO.
PLOT SCALE = 20.0000' / in.	DRAWN - RLS	REVISED -		336	06-00329-01-PW	MCHENRY	1751	1520		
PLOT DATE = 4/25/2018	CHECKED - RCB	REVISED -		SCALE: 10 H: 5 V		SHEET 1520 OF 1751 SHEETS	STA. 18+50.00 TO STA. 19+00.00	CONTRACT NO. 61E53		
	DATE - 4-26-2018	REVISED -	ILLINOIS FED. AID PROJECT							



(SQ. FT)
 STAGE 1
 EARTH EXC 23.73
 EMBANKMENT 199.44
 UNSUITABLE EXC 25.62
 AGG. SUBGRADE 0
 IMP. (UNDERCUT) 0

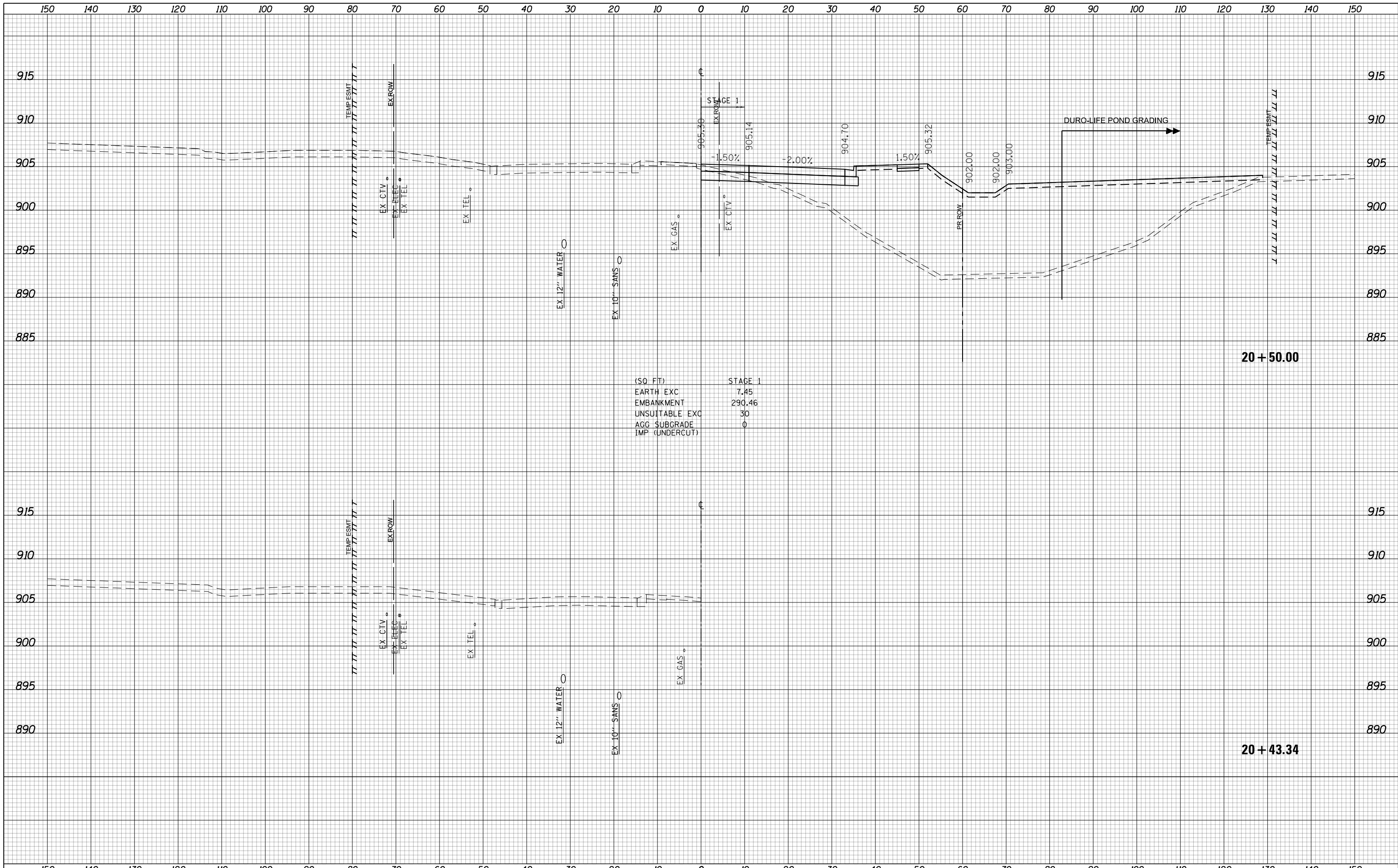
(SQ. FT)
 STAGE 1
 EARTH EXC 31
 EMBANKMENT 74.22
 UNSUITABLE EXC 21.41
 AGG. SUBGRADE 0
 IMP. (UNDERCUT) 0

**STATE OF ILLINOIS
 DEPARTMENT OF TRANSPORTATION**

**BUNKER HILL DRIVE/HUNTINGTON DRIVE
 STAGE 1 CROSS SECTIONS**
 SCALE: 10 H: 5 V
 SHEET 1521 OF 1751 SHEETS
 STA. 19+50.00 TO STA. 20+00.00

USER NAME = btwegner	DESIGNED - WBL	REVISED -
	DRAWN - RLS	REVISED -
PLOT SCALE = 20.0000' / in.	CHECKED - RCB	REVISED -
PLOT DATE = 4/25/2018	DATE - 4-26-2018	REVISED -

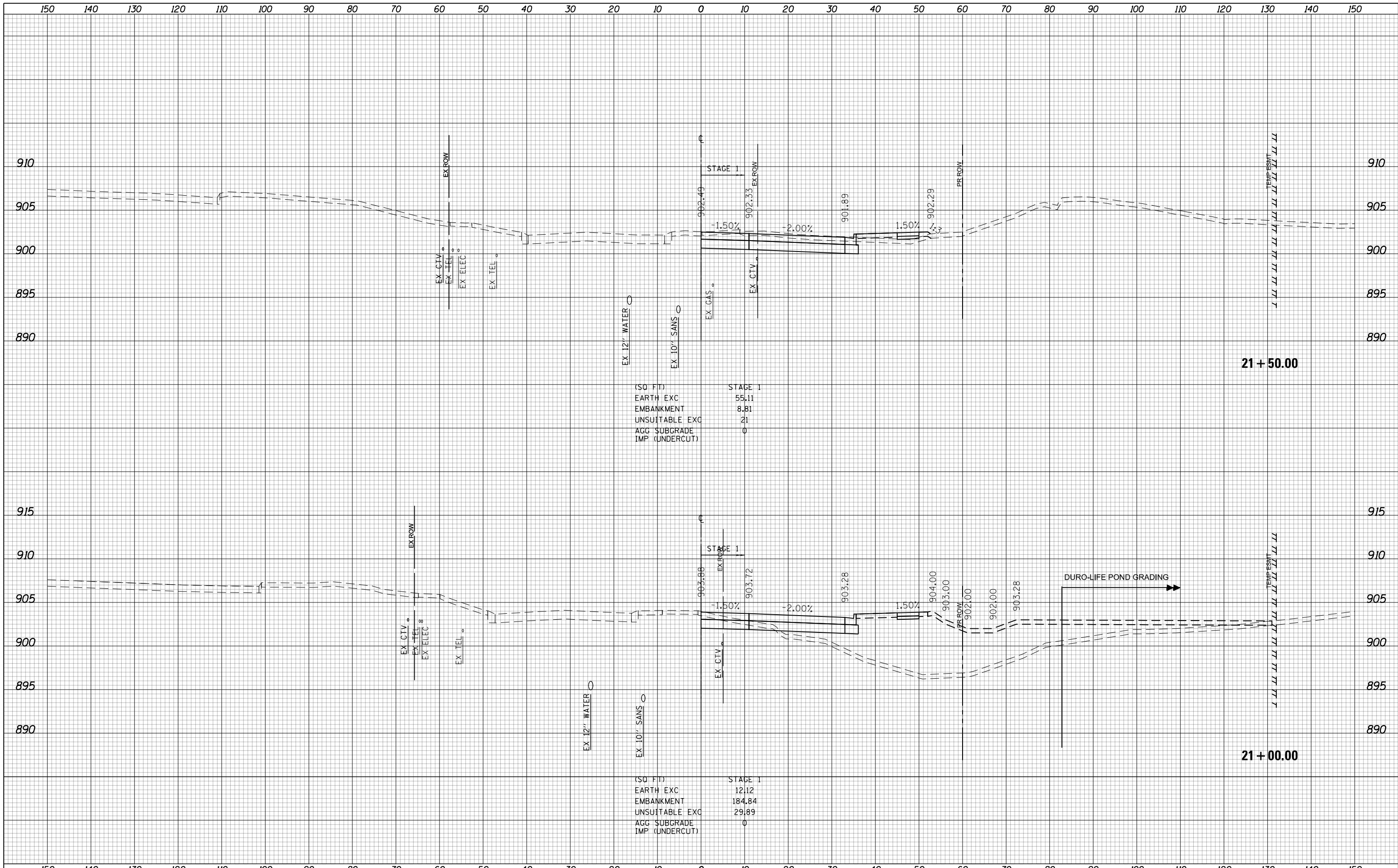
FAP RATE	SECTION	COUNTY	TOTAL SHEETS	SHEET NO.
336	06-00329-01-PW	MCHENRY	1751	1521
			CONTRACT NO.	61E53
ILLINOIS FED. AID PROJECT				



(SQ FT)

EARTH EXC	7.45
EMBANKMENT	290.46
UNSUITABLE EXC	30
AGG SUBGRADE	0
IMP (UNDERCUT)	0

USER NAME = btwegner	DESIGNED - WBL	REVISED -	STATE OF ILLINOIS DEPARTMENT OF TRANSPORTATION	BUNKER HILL DRIVE/HUNTINGTON DRIVE STAGE 1 CROSS SECTIONS			FAP RTE	SECTION	COUNTY	TOTAL SHEETS	SHEET NO.
PLOT SCALE = 20.0000' / in.	DRAWN - RLS	REVISED -		336	06-00329-01-PW	MCHENRY	1751	1522			
PLOT DATE = 4/25/2018	CHECKED - RCB	REVISED -		SCALE: 10 H: 5 V			SHEET 1522 OF 1751 SHEETS			CONTRACT NO.	61E53
DATE - 4-26-2018	REVISIED -	REVISED -		STA. 20+43.34 TO STA. 20+50.00			ILLINOIS FED. AID PROJECT				



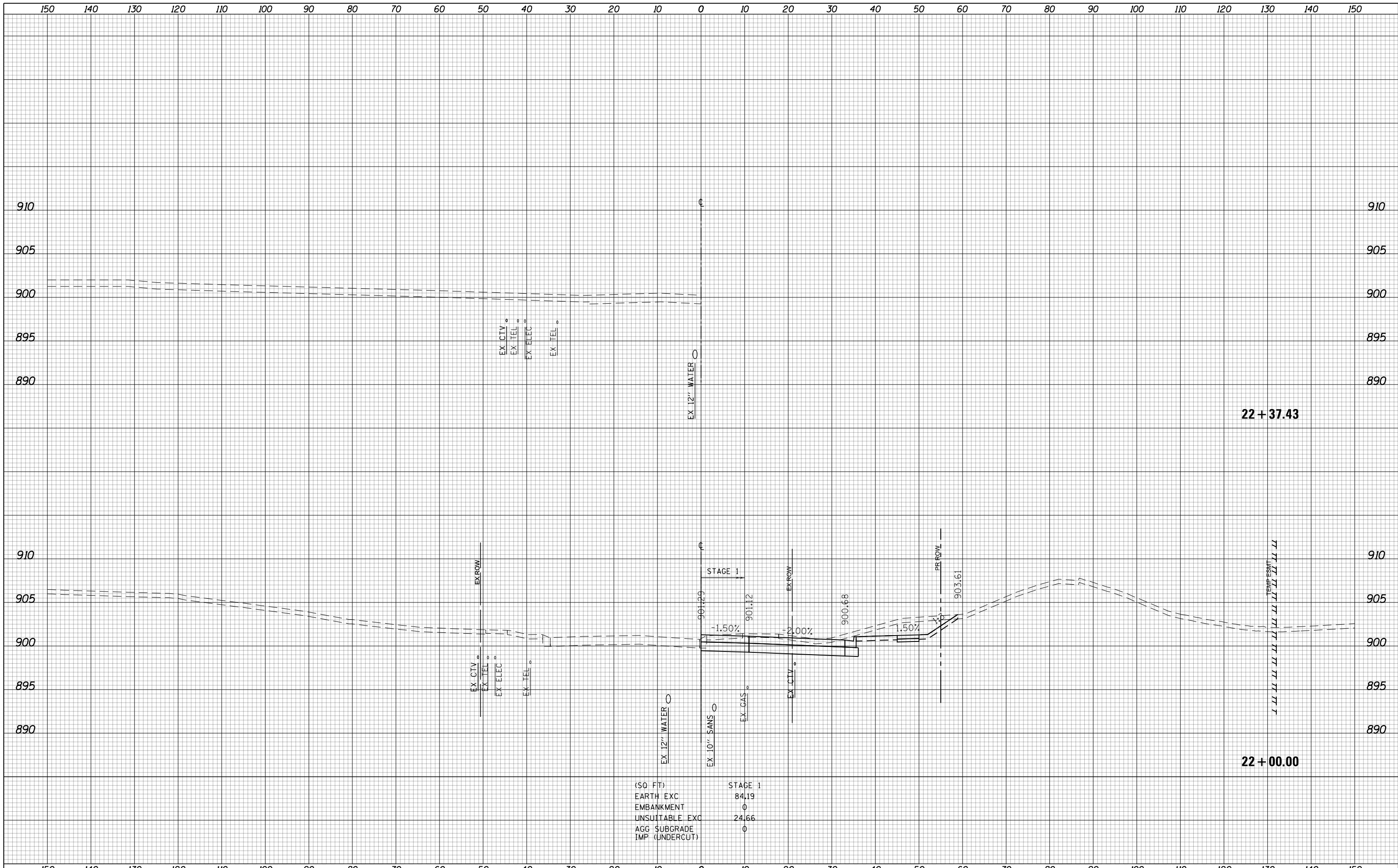
**STATE OF ILLINOIS
DEPARTMENT OF TRANSPORTATION**

**BUNKER HILL DRIVE/HUNTINGTON DRIVE
STAGE 1 CROSS SECTIONS**

USER NAME = btwagner	DESIGNED - WBL	REVISED -
	DRAWN - RLS	REVISED -
PLOT SCALE = 20.0000' / in.	CHECKED - RCB	REVISED -
PLOT DATE = 4/25/2018	DATE - 4-26-2018	REVISED -

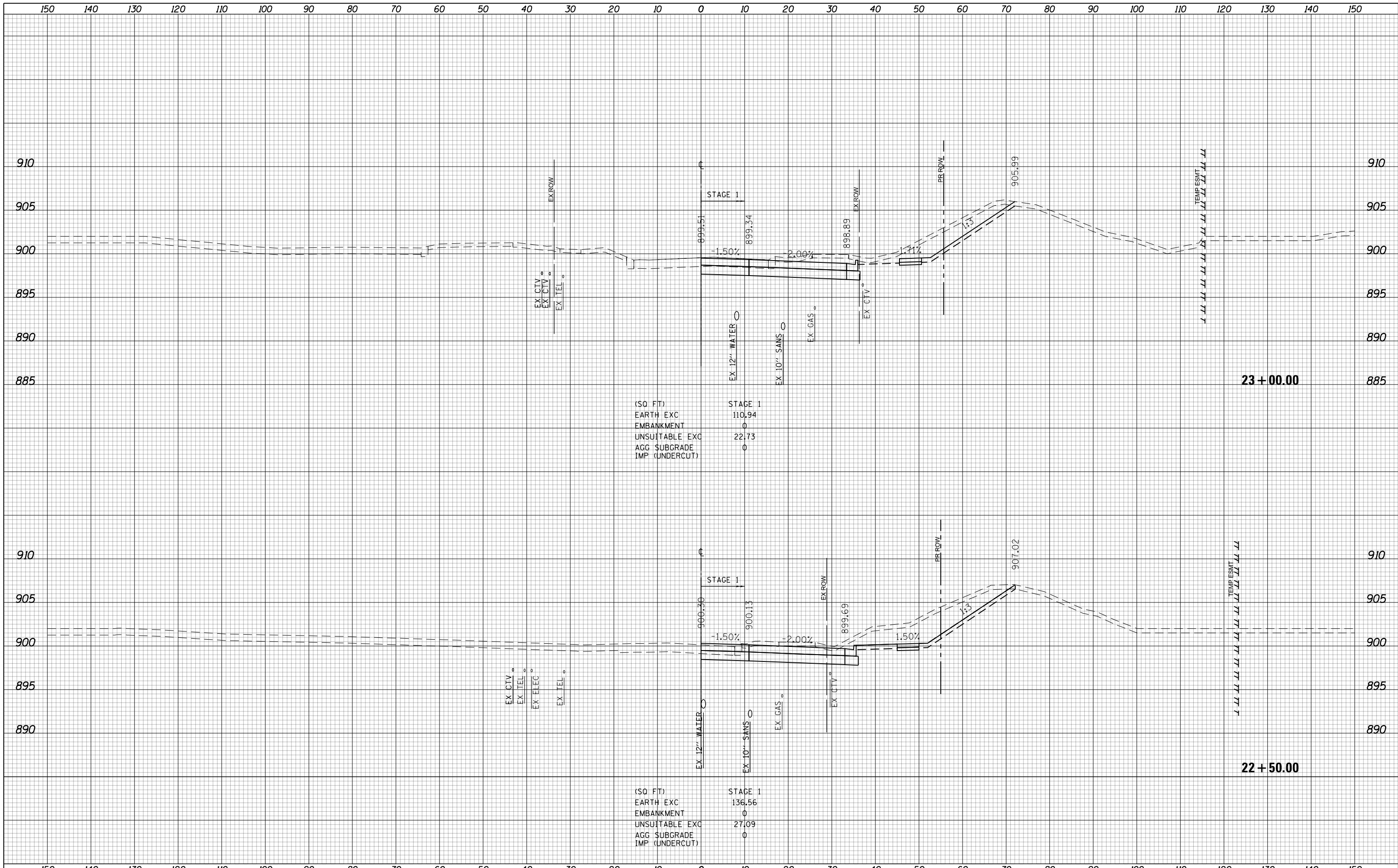
SCALE: 10 H: 5 V SHEET 1523 OF 1751 SHEETS STA. 21+00.00 TO STA. 21+50.00

FAP RTE	SECTION	COUNTY	TOTAL SHEETS	SHEET NO.
336	06-00329-01-PW	MCHENRY	1751	1523
			CONTRACT NO. 61E53	
ILLINOIS FED. AID PROJECT				



(SQ. FT)	STAGE 1
EARTH EXC	84.19
EMBANKMENT	0
UNSUITABLE EXC	24.66
AGG. SUBGRADE	0
IMP. (UNDERCUT)	0

USER NAME = btwegner	DESIGNED - WBL	REVISED -	STATE OF ILLINOIS DEPARTMENT OF TRANSPORTATION	BUNKER HILL DRIVE/HUNTINGTON DRIVE STAGE 1 CROSS SECTIONS			FAP RTE	SECTION	COUNTY	TOTAL SHEETS	SHEET NO.
PLOT SCALE = 20.0000' / in.	DRAWN - RLS	REVISED -		336	06-00329-01-PW	MCHENRY	1751	1524			
PLOT DATE = 4/25/2018	CHECKED - RCB	REVISED -		CONTRACT NO. 61E53							
DATE - 4-26-2018	REVISED -		SCALE: 10 H: 5 V			SHEET 1524 OF 1751 SHEETS			STA. 22+00.00 TO STA. 22+37.43		
ILLINOIS FED. AID PROJECT											



STATE OF ILLINOIS
DEPARTMENT OF TRANSPORTATION

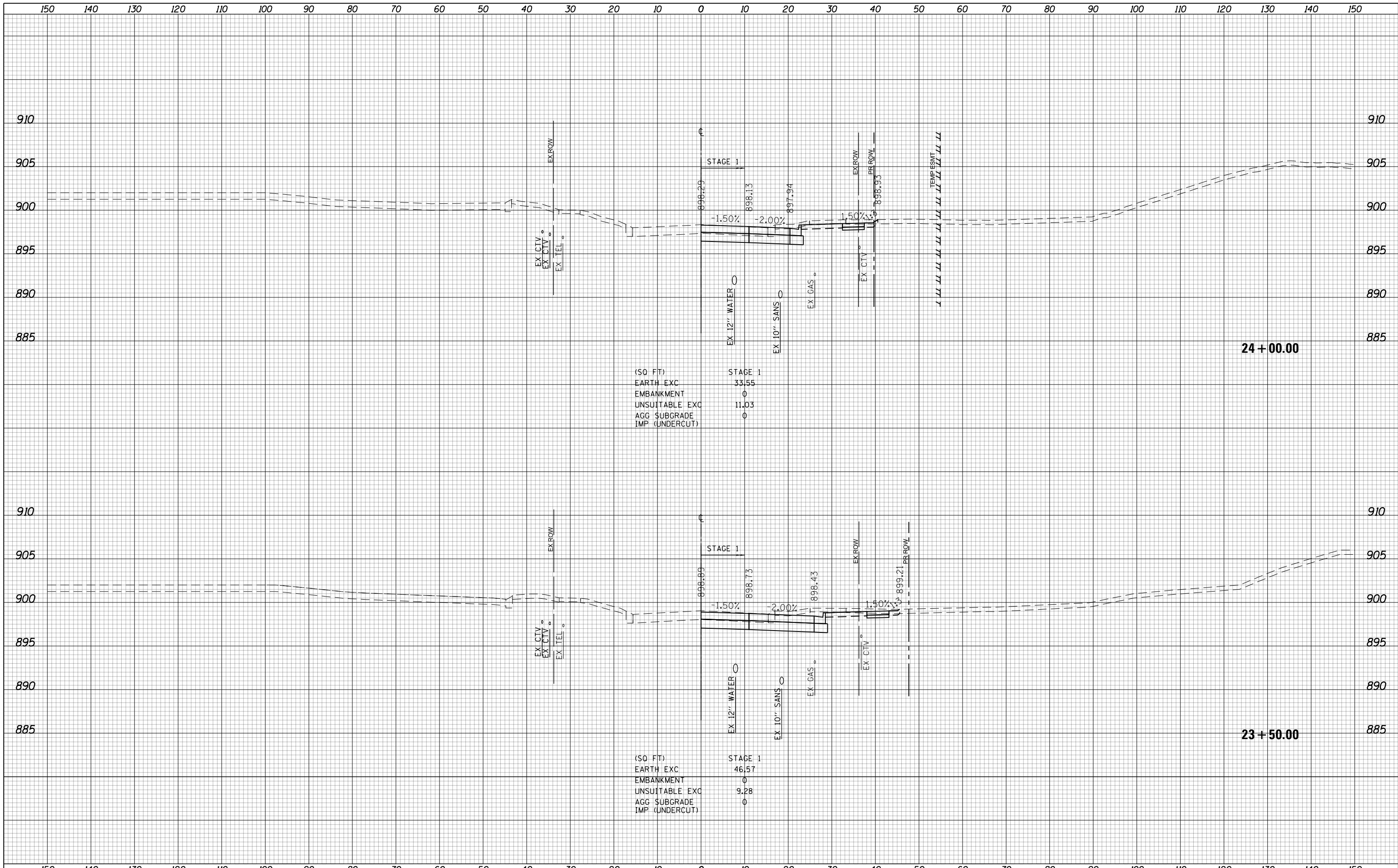
BUNKER HILL DRIVE/HUNTINGTON DRIVE
STAGE 1 CROSS SECTIONS

USER NAME = btwegner	DESIGNED - WBL	REVISED -
	DRAWN - RLS	REVISED -
PLOT SCALE = 20.0000' / in.	CHECKED - RCB	REVISED -
PLOT DATE = 4/25/2018	DATE - 4-26-2018	REVISED -

SCALE: 10 H: 5 V SHEET 1525 OF 1751 SHEETS STA. 22+50.00 TO STA. 23+00.00

FAP RTE	SECTION	COUNTY	TOTAL SHEETS	SHEET NO.
336	06-00329-01-PW	MCHENRY	1751	1525
			CONTRACT NO.	61E53

ILLINOIS FED. AID PROJECT



(SQ FT) STAGE 1

EARTH EXC	33.55
EMBANKMENT	0
UNSUITABLE EXC	11.03
AGG SUBGRADE	0
IMP (UNDERCUT)	0

(SQ FT) STAGE 1

EARTH EXC	46.57
EMBANKMENT	0
UNSUITABLE EXC	9.28
AGG SUBGRADE	0
IMP (UNDERCUT)	0

USER NAME = btwegner	DESIGNED - WBL	REVISED -
	DRAWN - RLS	REVISED -
PLOT SCALE = 20.0000' / in.	CHECKED - RCB	REVISED -
PLOT DATE = 4/25/2018	DATE - 4-26-2018	REVISED -

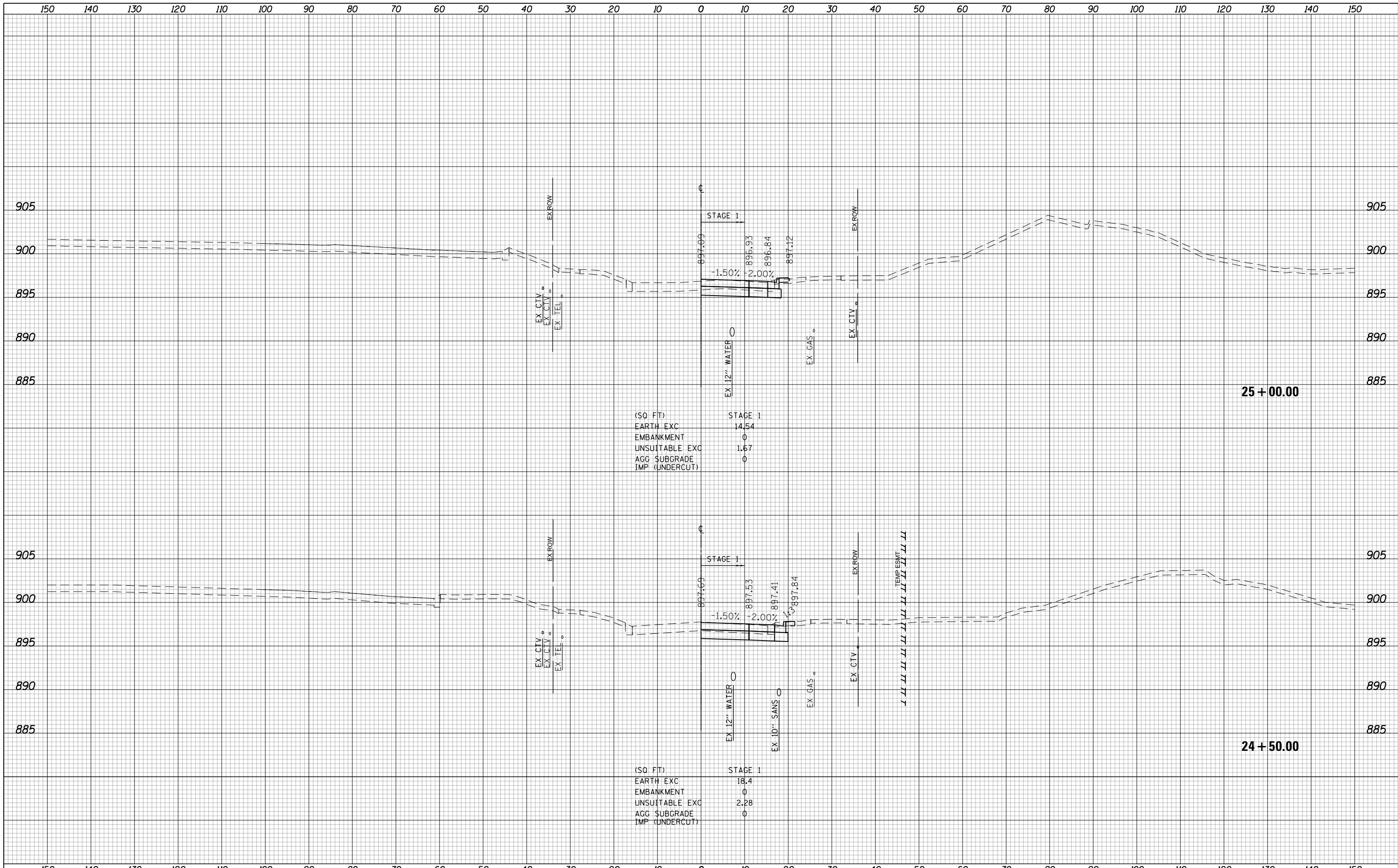
**STATE OF ILLINOIS
DEPARTMENT OF TRANSPORTATION**

**BUNKER HILL DRIVE/HUNTINGTON DRIVE
STAGE 1 CROSS SECTIONS**

SCALE: 10 H: 5 V SHEET 1526 OF 1751 SHEETS STA. 23+50.00 TO STA. 24+00.00

FAP RTE	SECTION	COUNTY	TOTAL SHEETS	SHEET NO.
336	06-00329-01-PW	MCHENRY	1751	1526
			CONTRACT NO. 61E53	

ILLINOIS FED. AID PROJECT



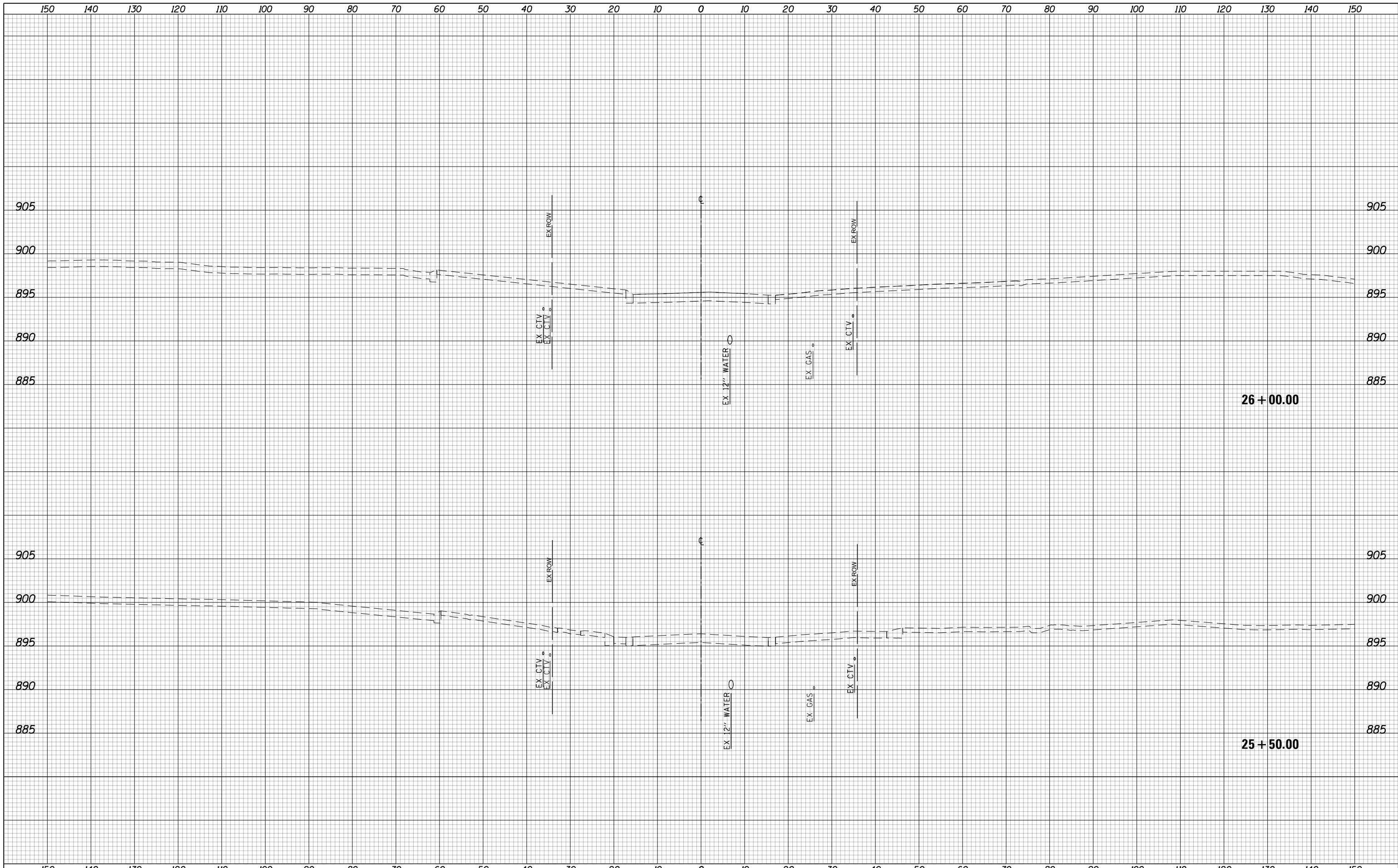
(SQ. FT) STAGE 1

EARTH EXC	14.54
EMBANKMENT	0
UNSUITABLE EXC	1.67
AGG. SUBGRADE	0
IMP. (UNDERCUT)	0

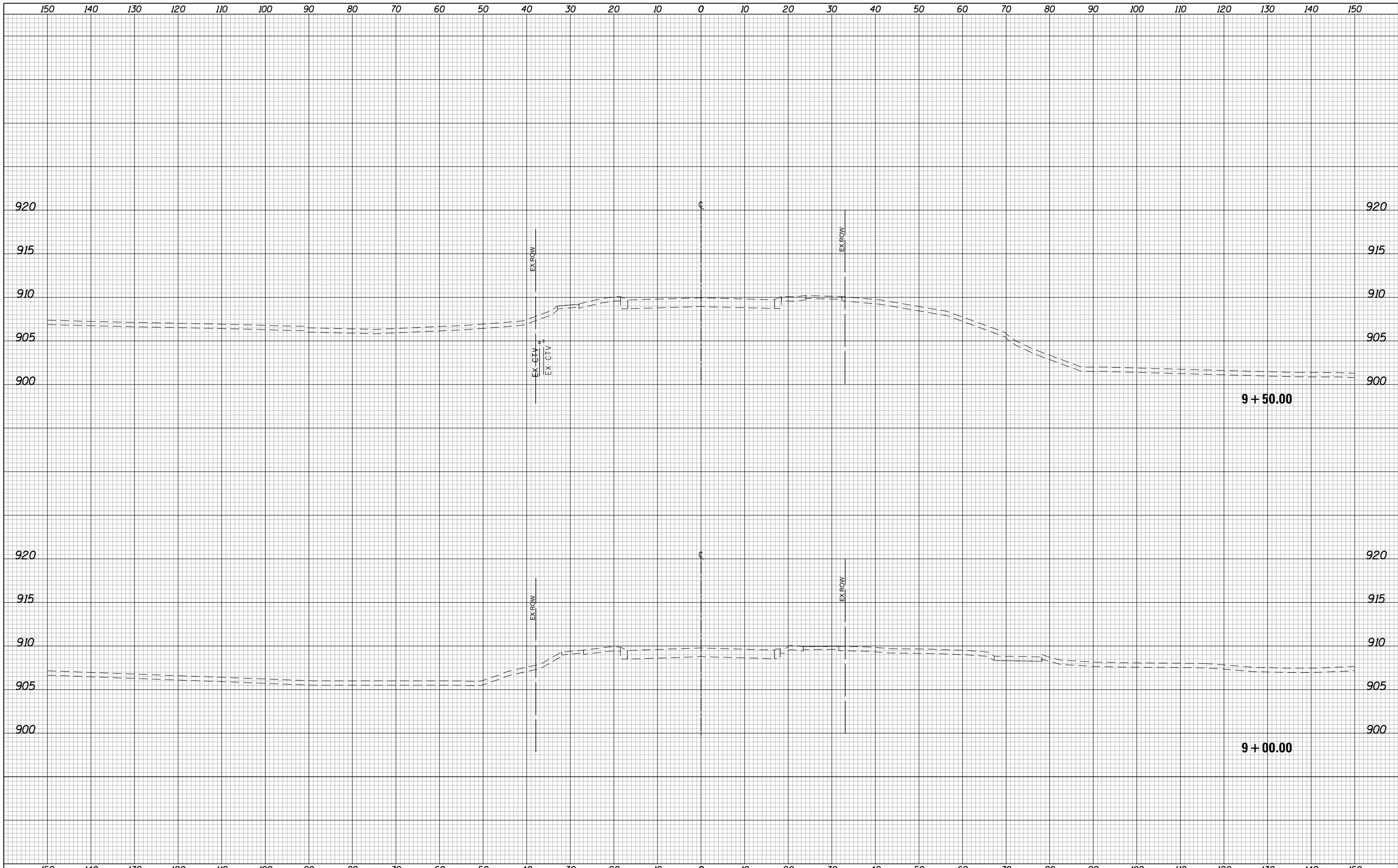
(SQ. FT) STAGE 1

EARTH EXC	18.4
EMBANKMENT	0
UNSUITABLE EXC	2.28
AGG. SUBGRADE	0
IMP. (UNDERCUT)	0

USER NAME = btwegner	DESIGNED - WBL	REVISED -	STATE OF ILLINOIS DEPARTMENT OF TRANSPORTATION	BUNKER HILL DRIVE/HUNTINGTON DRIVE STAGE 1 CROSS SECTIONS		FAP RTE	SECTION	COUNTY	TOTAL SHEETS	SHEET NO.
PLOT SCALE = 20.0000' / in.	DRAWN - RLS	REVISED -				336	06-00329-01-PW	MCHENRY	1751	1527
PLOT DATE = 4/25/2018	CHECKED - RCB	REVISED -				CONTRACT NO. 61E53				
DATE - 4-26-2018			REVISED -	SCALE: 10 H: 5 V		SHEET 1527 OF 1751 SHEETS		STA. 24+50.00 TO STA. 25+00.00		ILLINOIS FED. AID PROJECT



150	140	130	120	110	100	90	80	70	60	50	40	30	20	10	0	10	20	30	40	50	60	70	80	90	100	110	120	130	140	150
USER NAME = btwegner			DESIGNED - WBL	REVISED -	STATE OF ILLINOIS DEPARTMENT OF TRANSPORTATION												BUNKER HILL DRIVE/HUNTINGTON DRIVE STAGE 1 CROSS SECTIONS						FAP RTE	SECTION	COUNTY	TOTAL SHEETS	SHEET NO.			
DRAWN - RLS			REVISED -	336													06-00329-01-PW	MCHENRY	1751	1528										
PLOT SCALE = 20.0000' / in.			CHECKED - RCB	REVISED -													SCALE: 10 H: 5 V						SHEET 1528	OF 1751 SHEETS	STA. 25+50.00	TO STA. 26+00.00	CONTRACT NO. 61E53			
PLOT DATE = 4/25/2018			DATE - 4-26-2018	REVISED -													ILLINOIS FED. AID PROJECT													



USER NAME = btwegner	DESIGNED - WBL	REVISIED -
	DRAWN - RLS	REVISIED -
PLOT SCALE = 20.0000' / in.	CHECKED - RCB	REVISIED -
PLOT DATE = 4/25/2018	DATE - 4-26-2018	REVISIED -

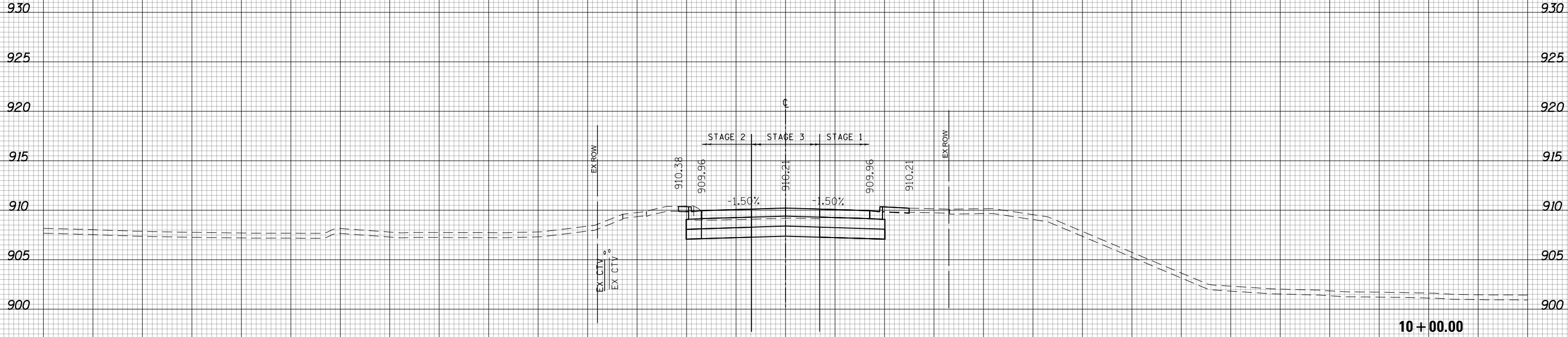
**STATE OF ILLINOIS
DEPARTMENT OF TRANSPORTATION**

**BUNKER HILL DRIVE/HUNTINGTON DRIVE
STAGE 2 & 3 CROSS SECTIONS**

SCALE: 10 H: 5 V SHEET 1529 OF 1751 SHEETS STA. 9+00.00 TO STA. 9+50.00

FAP RTE	SECTION	COUNTY	TOTAL SHEETS	SHEET NO.
336	06-00329-01-PW	MCHENRY	1751	1529
			CONTRACT NO. 61E53	
ILLINOIS FED. AID PROJECT				

150 140 130 120 110 100 90 80 70 60 50 40 30 20 10 0 10 20 30 40 50 60 70 80 90 100 110 120 130 140 150



(SQ FT)	STAGE 2	STAGE 3
EARTH EXC	12.05	11.39
EMBANKMENT	0	0
UNSUITABLE EXC	1.5	0
AGG SUBGRADE	13.18	14.10
IMP (UNDERCUT)		

10 + 00.00




USER NAME = btwegner	DESIGNED - WBL	REVISED -
	DRAWN - RLS	REVISED -
PLOT SCALE = 20.0000' / in.	CHECKED - RCB	REVISED -
PLOT DATE = 4/25/2018	DATE - 4-26-2018	REVISED -

STATE OF ILLINOIS
DEPARTMENT OF TRANSPORTATION

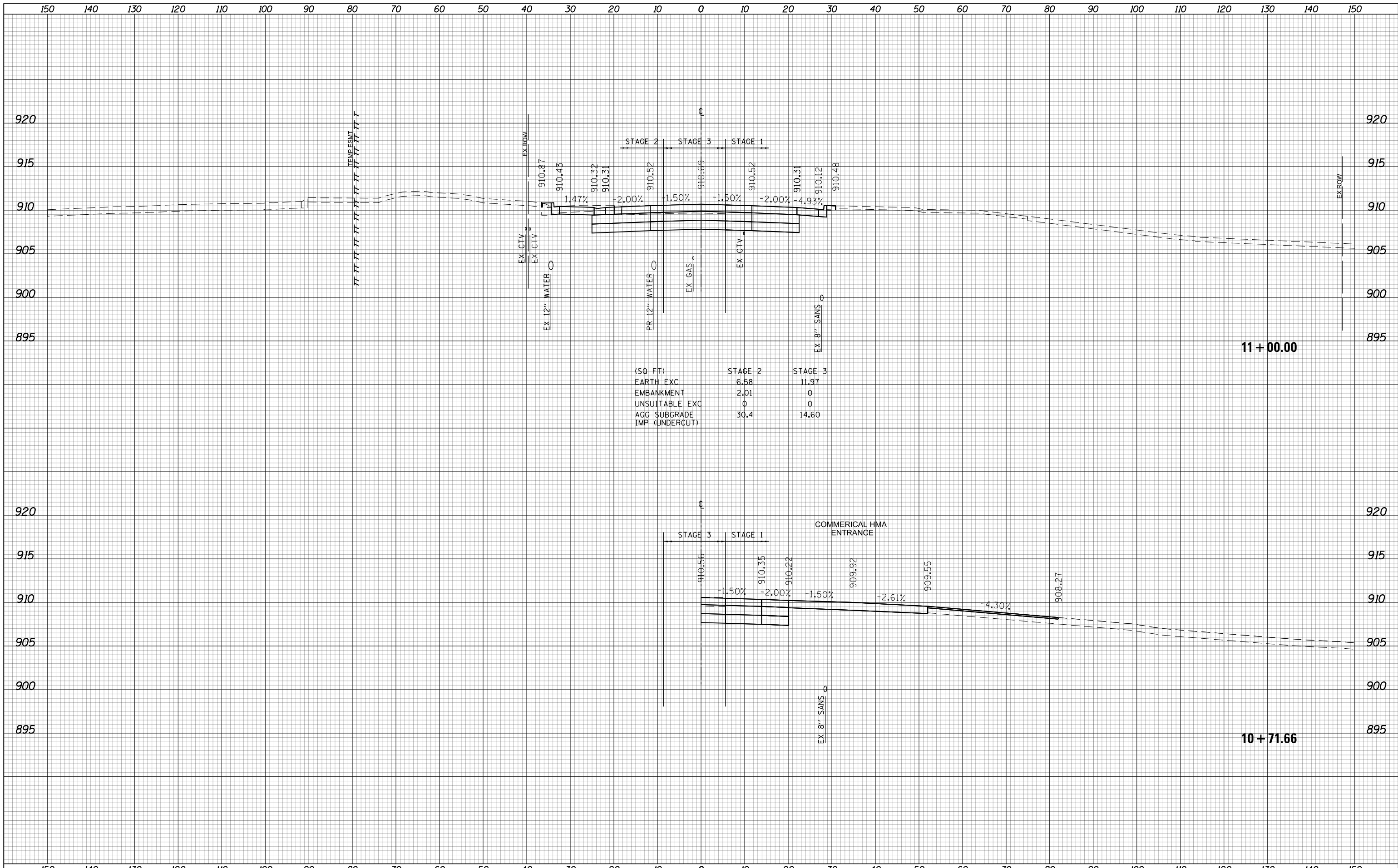
BUNKER HILL DRIVE/HUNTINGTON DRIVE
STAGE 2 & 3 CROSS SECTIONS
SCALE: 10 H: 5 V
SHEET 1530 OF 1751 SHEETS
STA. 10+00.00 TO STA. 10+00.00

FAP RTE	SECTION	COUNTY	TOTAL SHEETS	SHEET NO.
336	06-00329-01-PW	MCHENRY	1751	1530
CONTRACT NO.			61E53	

ILLINOIS FED. AID PROJECT



(SQ. FT)	STAGE 2	STAGE 3
EARTH EXC	23.99	12.07
EMBANKMENT	0	0
UNSUITABLE EXC	0	0
AGG SUBGRADE	13.83	14.00
IMP (UNDERCUT)		



USER NAME = btwegner	DESIGNED - WBL	REVISED -
	DRAWN - RLS	REVISED -
PLOT SCALE = 20.0000' / in.	CHECKED - RCB	REVISED -
PLOT DATE = 4/25/2018	DATE - 4-26-2018	REVISED -

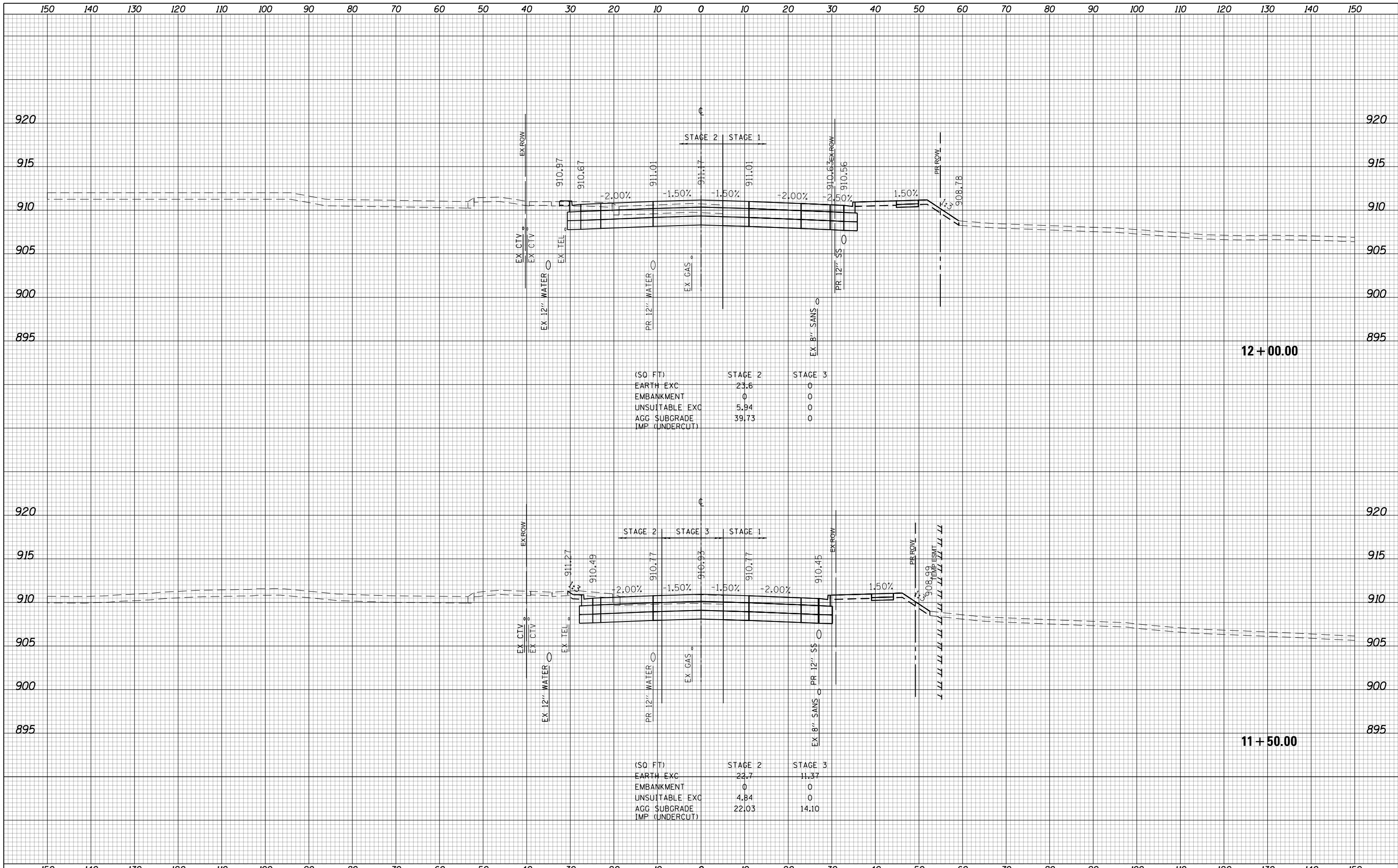
**STATE OF ILLINOIS
DEPARTMENT OF TRANSPORTATION**

**BUNKER HILL DRIVE/HUNTINGTON DRIVE
STAGE 2 & 3 CROSS SECTIONS**

SCALE: 10 H: 5 V SHEET 1532 OF 1751 SHEETS STA. 10+71.66 TO STA. 11+00.00

FAP RTE	SECTION	COUNTY	TOTAL SHEETS	SHEET NO.
336	06-00329-01-PW	MCHENRY	1751	1532
CONTRACT NO.			61E53	

ILLINOIS FED. AID PROJECT



(SQ FT)	STAGE 2	STAGE 3
EARTH EXC	23.6	0
EMBANKMENT	0	0
UNSUITABLE EXC	5.94	0
AGG SUBGRADE IMP (UNDERCUT)	39.73	0

(SQ FT)	STAGE 2	STAGE 3
EARTH EXC	22.7	11.37
EMBANKMENT	0	0
UNSUITABLE EXC	4.84	0
AGG SUBGRADE IMP (UNDERCUT)	22.03	14.10

**STATE OF ILLINOIS
DEPARTMENT OF TRANSPORTATION**

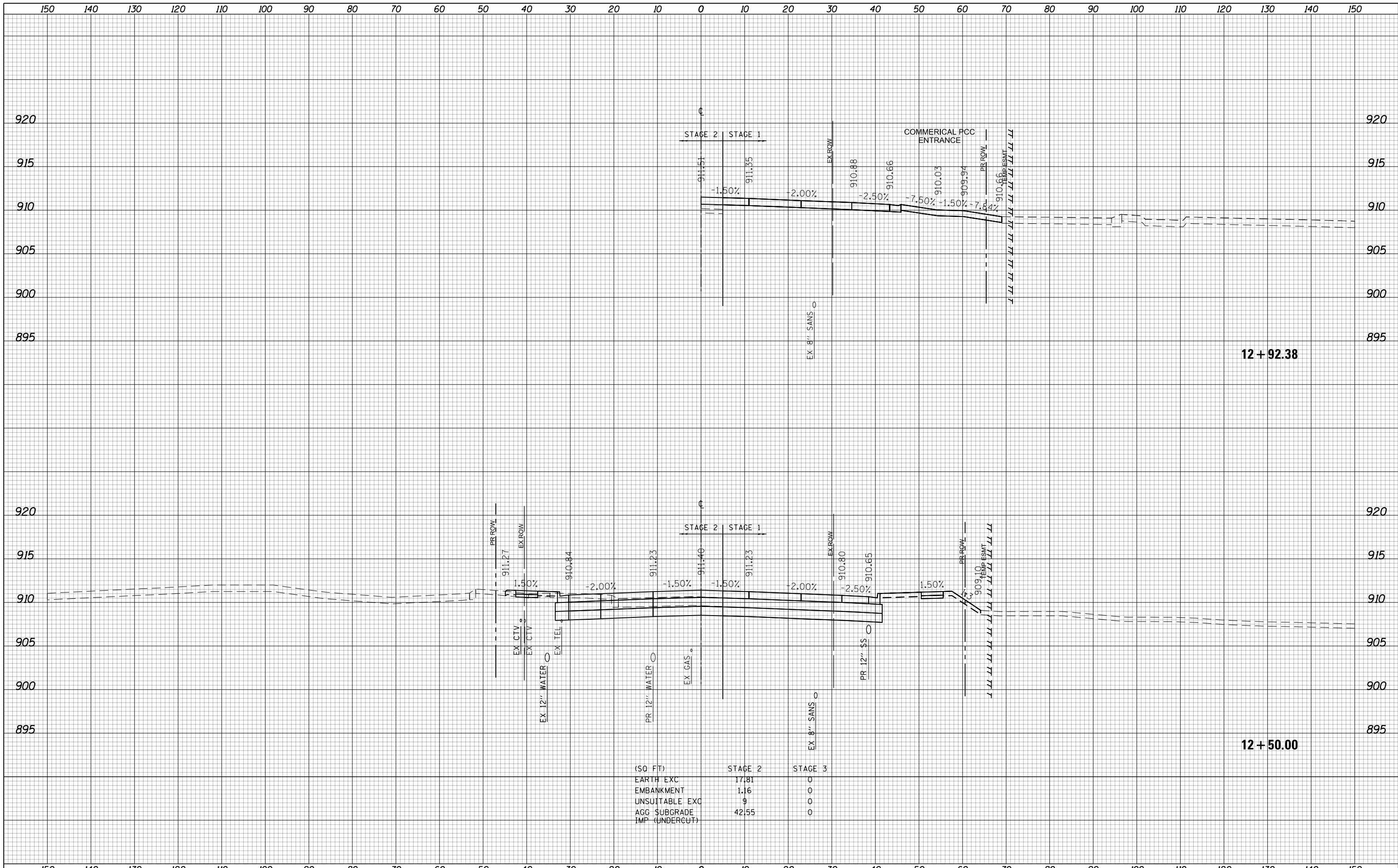
**BUNKER HILL DRIVE/HUNTINGTON DRIVE
STAGE 2 & 3 CROSS SECTIONS**

USER NAME = btwegner	DESIGNED - WBL	REVISED -
	DRAWN - RLS	REVISED -
PLOT SCALE = 20.0000' / in.	CHECKED - RCB	REVISED -
PLOT DATE = 4/25/2018	DATE - 4-26-2018	REVISED -

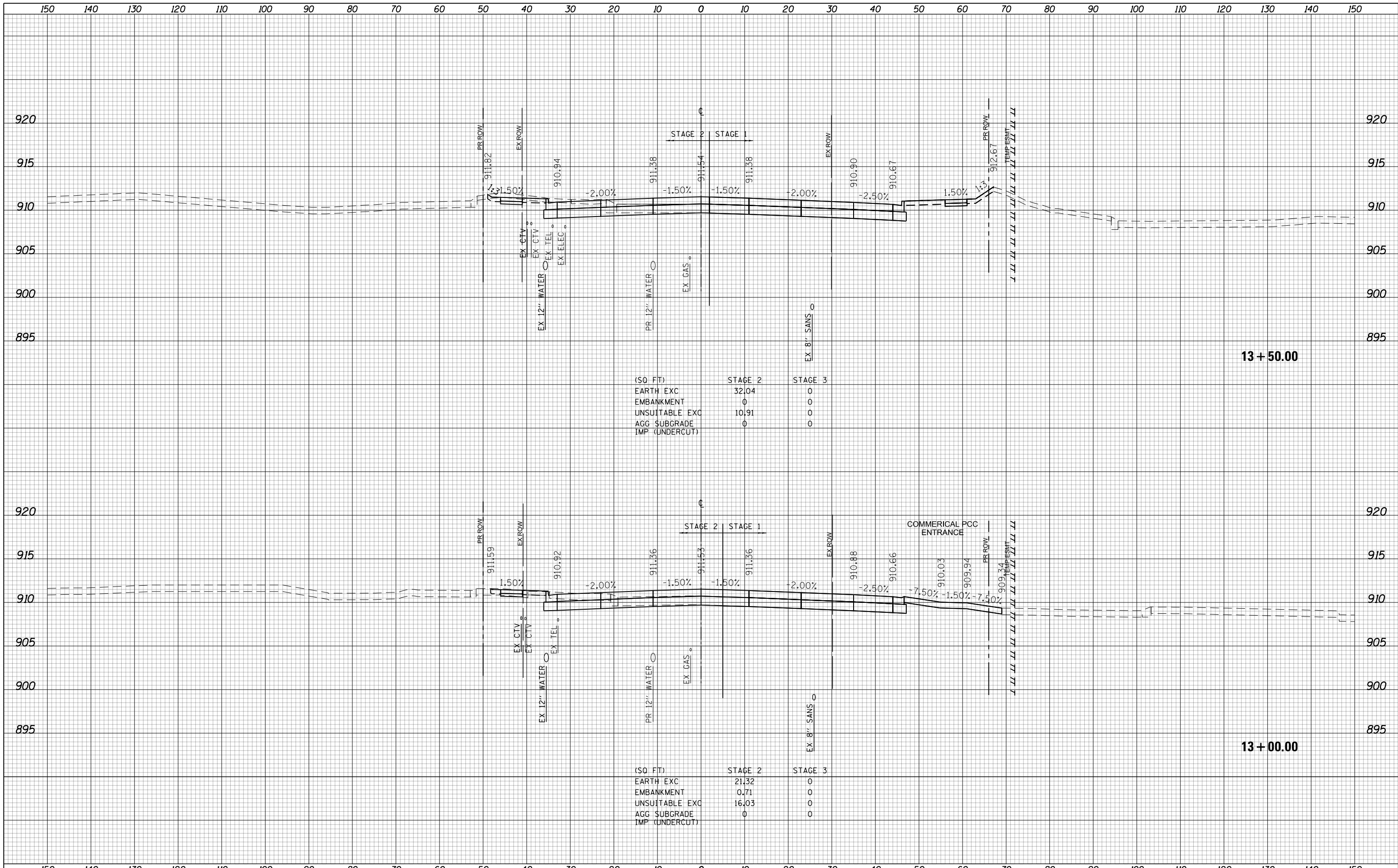
SCALE: 10 H: 5 V SHEET 1533 OF 1751 SHEETS STA. 11+50.00 TO STA. 12+00.00

FAP RTE	SECTION	COUNTY	TOTAL SHEETS	SHEET NO.
336	06-00329-01-PW	MCHENRY	1751	1533
			CONTRACT NO. 61E53	

ILLINOIS FED. AID PROJECT



(SQ FT)	STAGE 2	STAGE 3
EARTH EXC	17.81	0
EMBANKMENT	1.16	0
UNSUITABLE EXC	9	0
AGG SUBGRADE	42.55	0
IMP (UNDERCUT)		



(SQ FT)	STAGE 2	STAGE 3
EARTH EXC	32.04	0
EMBANKMENT	0	0
UNSUITABLE EXC	10.91	0
AGG SUBGRADE	0	0
IMP (UNDERCUT)		

(SQ FT)	STAGE 2	STAGE 3
EARTH EXC	21.32	0
EMBANKMENT	0.71	0
UNSUITABLE EXC	16.03	0
AGG SUBGRADE	0	0
IMP (UNDERCUT)		

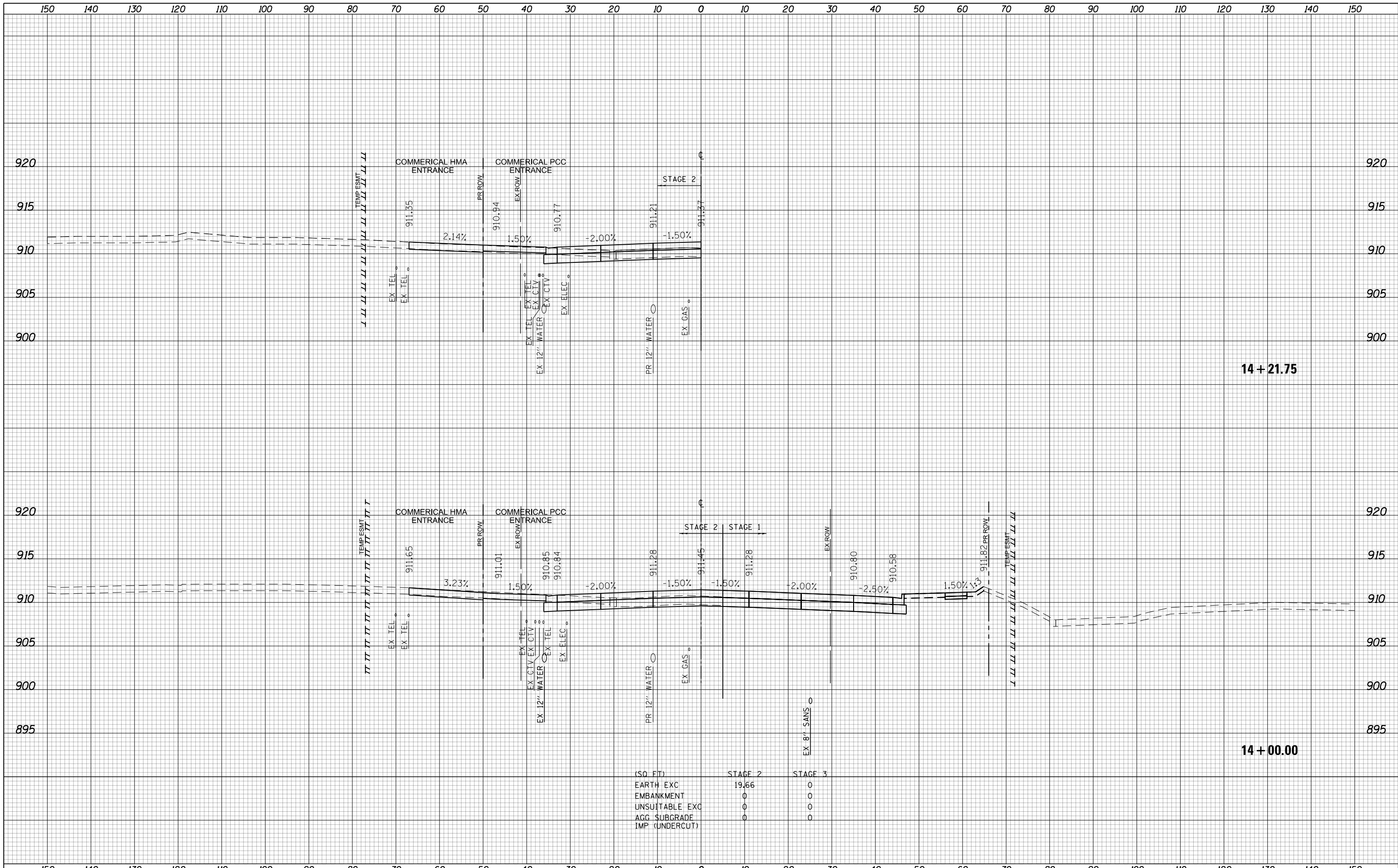
**STATE OF ILLINOIS
DEPARTMENT OF TRANSPORTATION**

**BUNKER HILL DRIVE/HUNTINGTON DRIVE
STAGE 2 & 3 CROSS SECTIONS**


USER NAME = btwegner	DESIGNED - WBL	REVISED -
	DRAWN - RLS	REVISED -
PLOT SCALE = 20.0000' / in.	CHECKED - RCB	REVISED -
PLOT DATE = 4/25/2018	DATE - 4-26-2018	REVISED -

FAP RTE	SECTION	COUNTY	TOTAL SHEETS	SHEET NO.
336	06-00329-01-PW	MCHENRY	1751	1535
SCALE: 10 H: 5 V			SHEET 1535 OF 1751 SHEETS	
			STA. 13+00.00 TO STA. 13+50.00	

CONTRACT NO. 61E53		ILLINOIS FED. AID PROJECT	
--------------------	--	---------------------------	--



(SQ. FT)	STAGE 2	STAGE 3
EARTH EXC	19.66	0
EMBANKMENT	0	0
UNSUITABLE EXC	0	0
AGG SUBGRADE	0	0
IMP (UNDERCUT)	0	0



(SQ FT)	STAGE 2	STAGE 3
EARTH EXC	56.9	0
EMBANKMENT	0	0
UNSUITABLE EXC	9.74	0
AGG SUBGRADE	25.33	0
IMP (UNDERCUT)		

(SQ FT)	STAGE 2	STAGE 3
EARTH EXC	17.34	0
EMBANKMENT	0.15	0
UNSUITABLE EXC	6.4	0
AGG SUBGRADE	24.72	0
IMP (UNDERCUT)		

**STATE OF ILLINOIS
DEPARTMENT OF TRANSPORTATION**

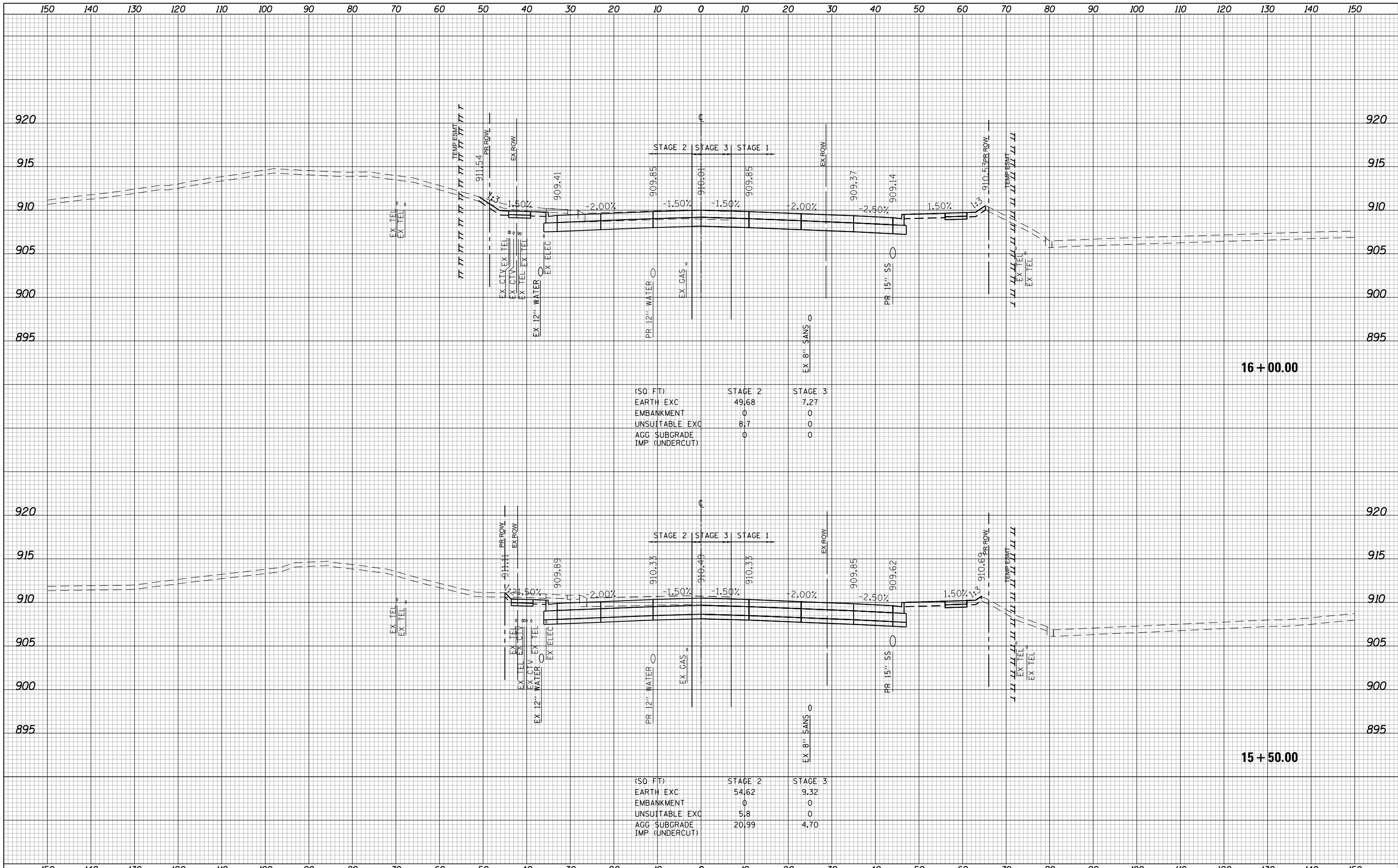
**BUNKER HILL DRIVE/HUNTINGTON DRIVE
STAGE 2 & 3 CROSS SECTIONS**

USER NAME = btwegner	DESIGNED - WBL	REVISED -
	DRAWN - RLS	REVISED -
PLOT SCALE = 20.0000' / in.	CHECKED - RCB	REVISED -
PLOT DATE = 4/25/2018	DATE - 4-26-2018	REVISED -

SCALE: 10 H: 5 V SHEET 1537 OF 1751 SHEETS STA. 14+50.00 TO STA. 15+00.00

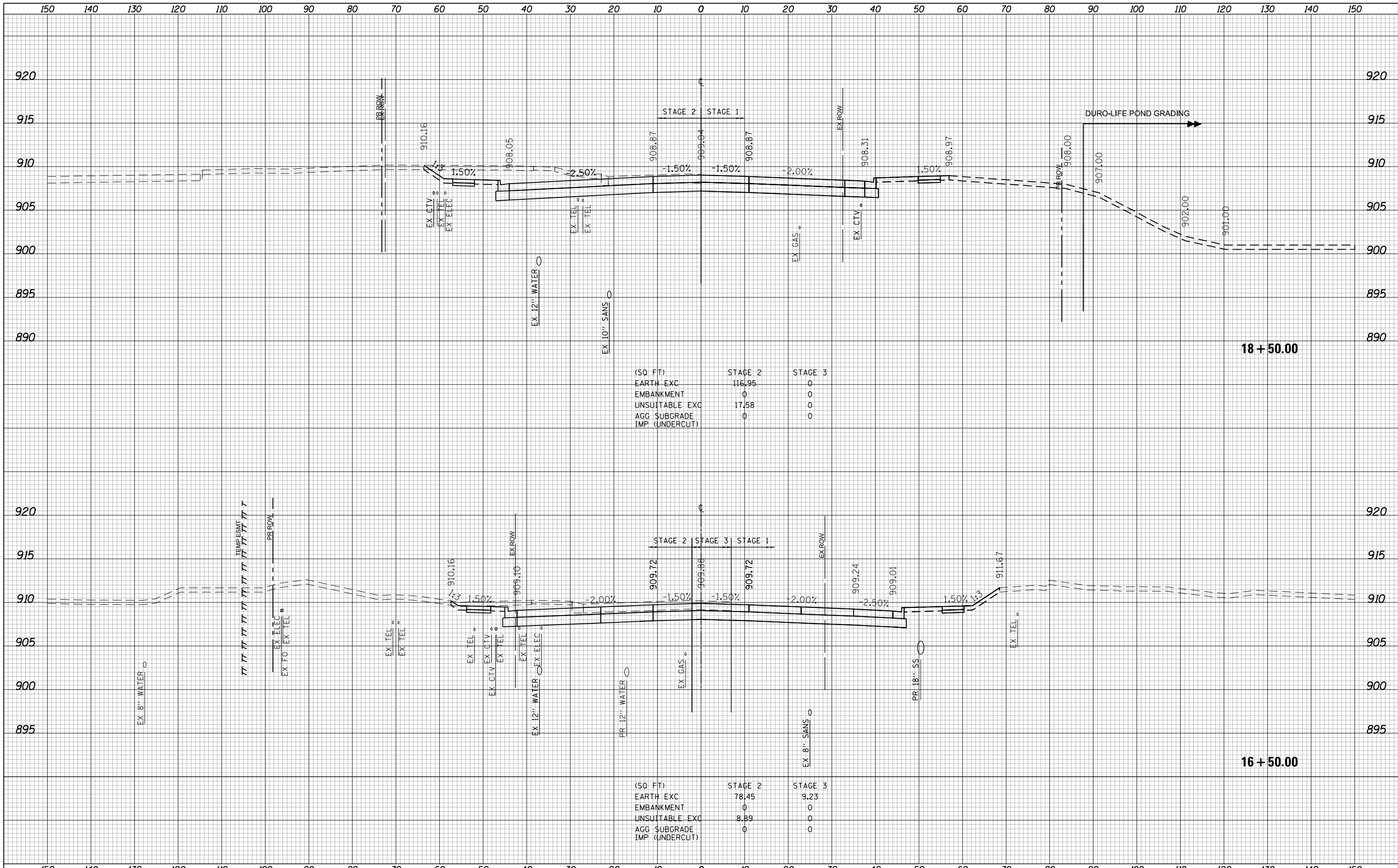
FAP RTE	SECTION	COUNTY	TOTAL SHEETS	SHEET NO.
336	06-00329-01-PW	MCHENRY	1751	1537
			CONTRACT NO. 61E53	

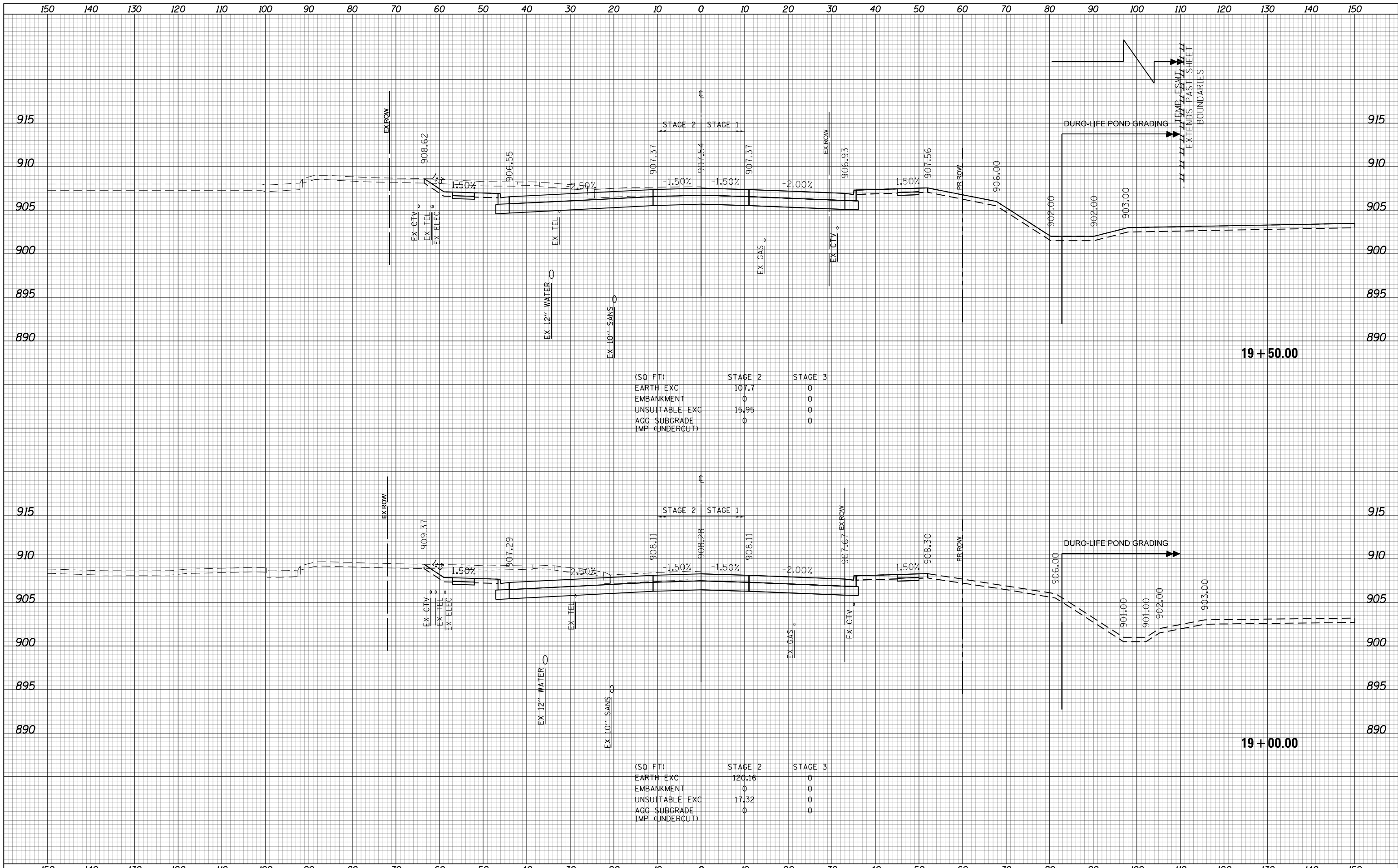
ILLINOIS FED. AID PROJECT



(SQ. FT)	STAGE 2	STAGE 3
EARTH EXC	49.68	7.27
EMBANKMENT	0	0
UNSUITABLE EXC	8.7	0
AGG SUBGRADE	0	0
IMP (UNDERCUT)	0	0

(SQ. FT)	STAGE 2	STAGE 3
EARTH EXC	54.62	9.32
EMBANKMENT	0	0
UNSUITABLE EXC	5.8	0
AGG SUBGRADE	20.99	4.70
IMP (UNDERCUT)	0	0





(SQ FT)	STAGE 2	STAGE 3
EARTH EXC	107.7	0
EMBANKMENT	0	0
UNSUITABLE EXC	15.95	0
AGG SUBGRADE IMP (UNDERCUT)	0	0

(SQ FT)	STAGE 2	STAGE 3
EARTH EXC	120.16	0
EMBANKMENT	0	0
UNSUITABLE EXC	17.32	0
AGG SUBGRADE IMP (UNDERCUT)	0	0

USER NAME = btwegner	DESIGNED - WBL	REVISED -
PLOT SCALE = 20.0000' / in.	DRAWN - RLS	REVISED -
PLOT DATE = 4/25/2018	CHECKED - RCB	REVISED -
	DATE - 4-26-2018	REVISED -

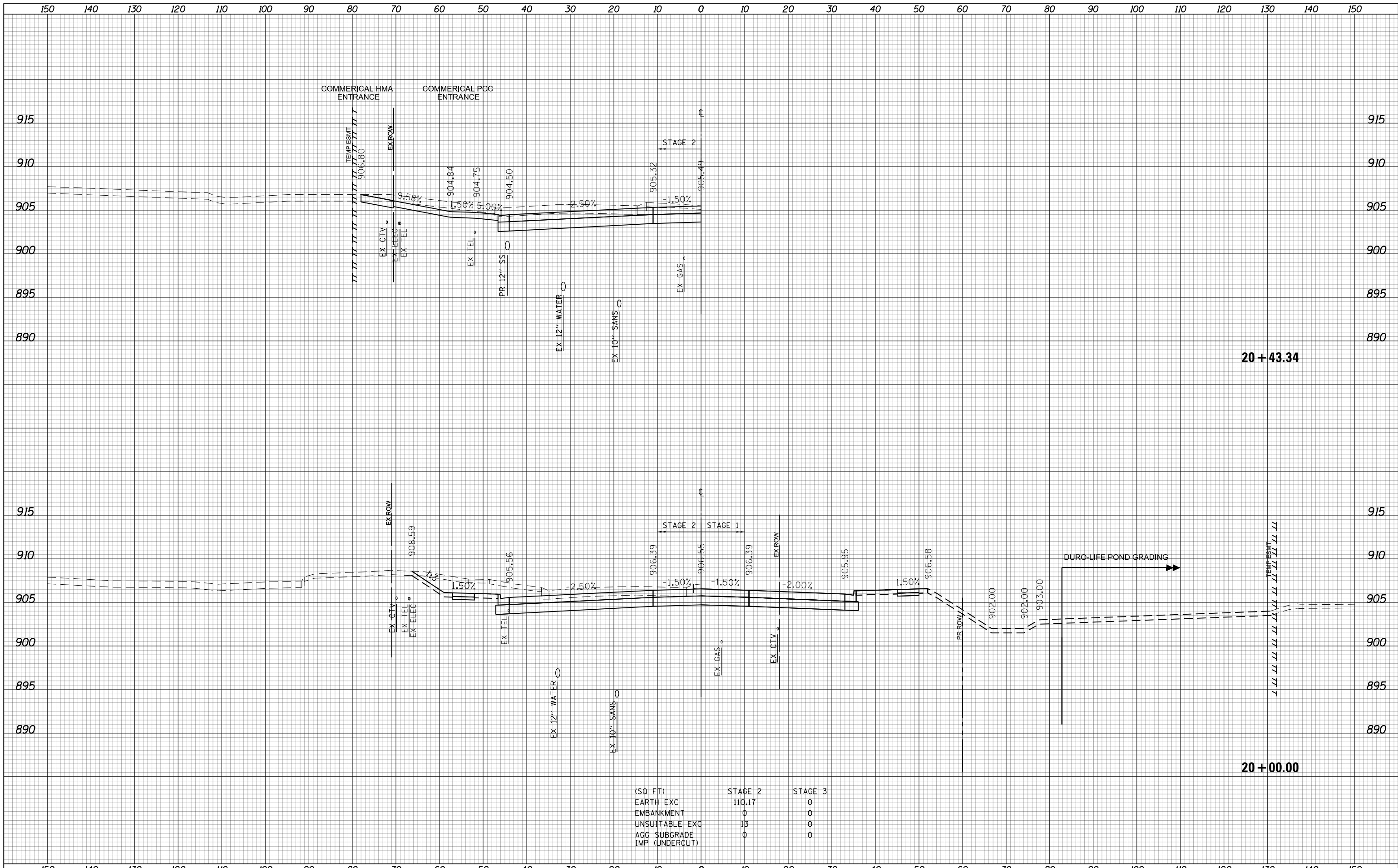
**STATE OF ILLINOIS
DEPARTMENT OF TRANSPORTATION**

**BUNKER HILL DRIVE/HUNTINGTON DRIVE
STAGE 2 & 3 CROSS SECTIONS**

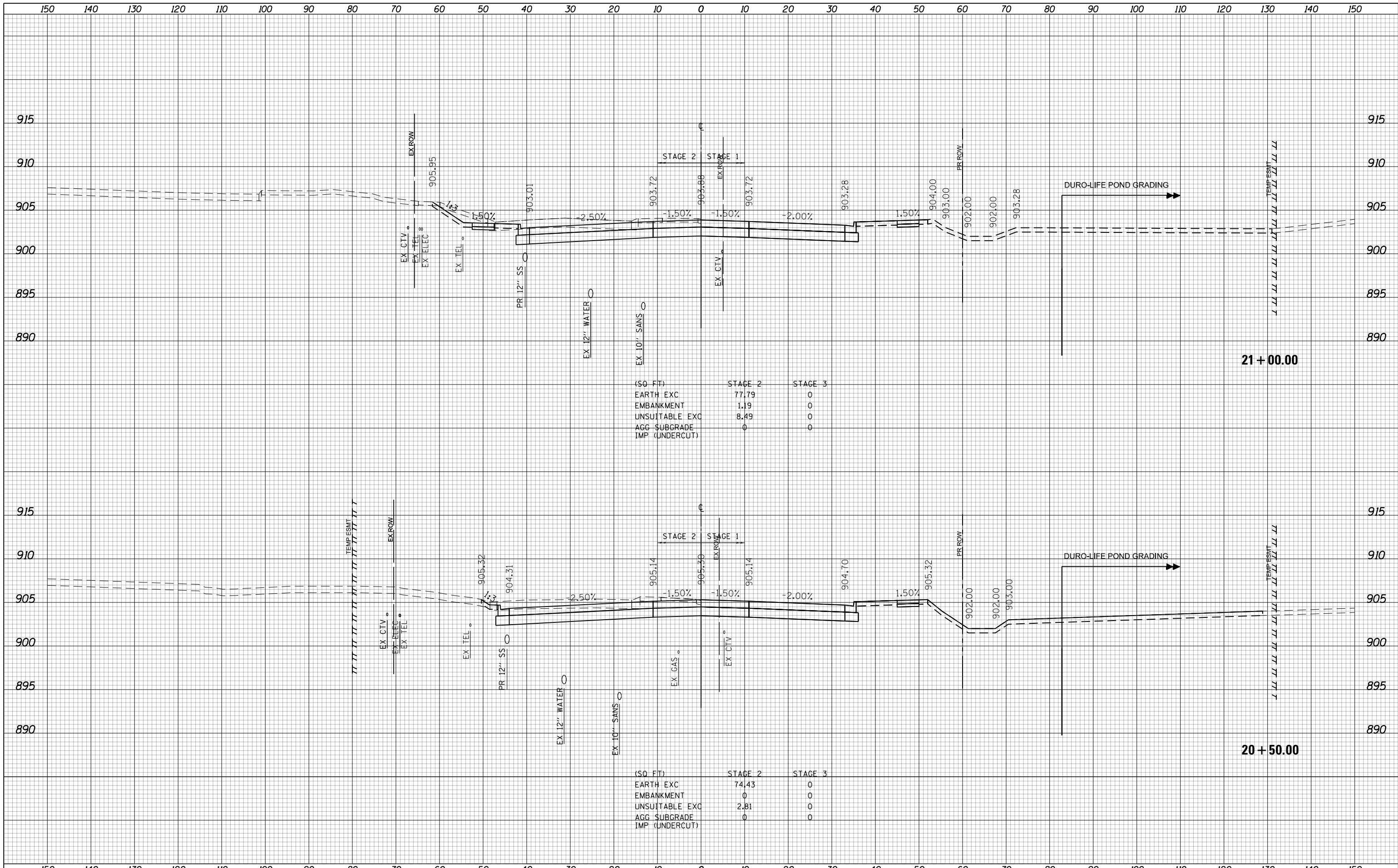
SCALE: 10 H: 5 V SHEET 1540 OF 1751 SHEETS STA. 19+00.00 TO STA. 19+50.00

FAP RTE	SECTION	COUNTY	TOTAL SHEETS	SHEET NO.
336	06-00329-01-PW	MCHENRY	1751	1540
			CONTRACT NO. 61E53	

ILLINOIS FED. AID PROJECT



(SQ FT)	STAGE 2	STAGE 3
EARTH EXC	110.17	0
EMBANKMENT	0	0
UNSUITABLE EXC	13	0
AGG SUBGRADE	0	0
IMP (UNDERCUT)		



(50 FT)

	STAGE 2	STAGE 3
EARTH EXC	77.79	0
EMBANKMENT	1.19	0
UNSUITABLE EXC	8.49	0
AGG SUBGRADE	0	0
IMP (UNDERCUT)	0	0

(50 FT)

	STAGE 2	STAGE 3
EARTH EXC	74.43	0
EMBANKMENT	0	0
UNSUITABLE EXC	2.81	0
AGG SUBGRADE	0	0
IMP (UNDERCUT)	0	0

**STATE OF ILLINOIS
DEPARTMENT OF TRANSPORTATION**

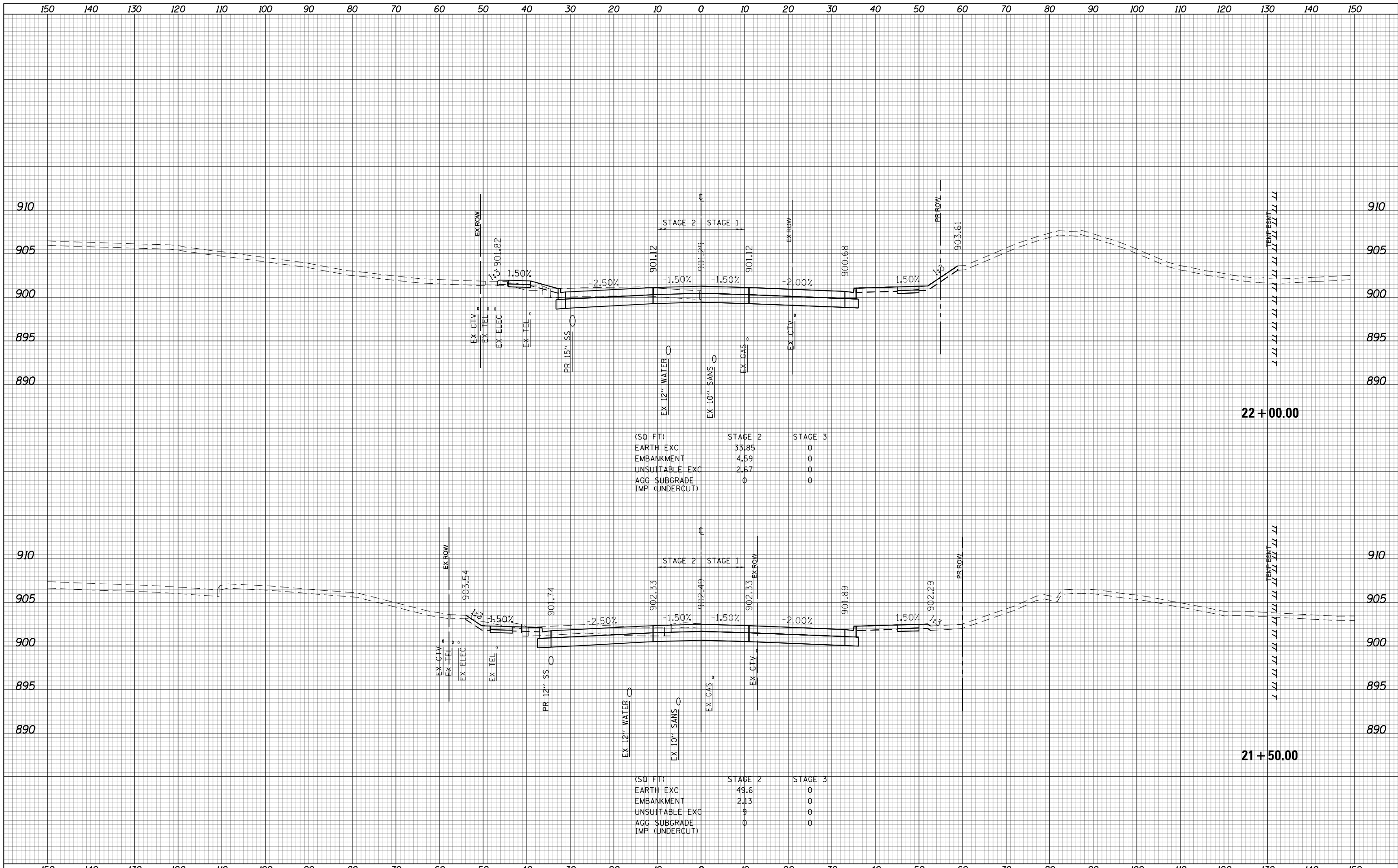
**BUNKER HILL DRIVE/HUNTINGTON DRIVE
STAGE 2 & 3 CROSS SECTIONS**

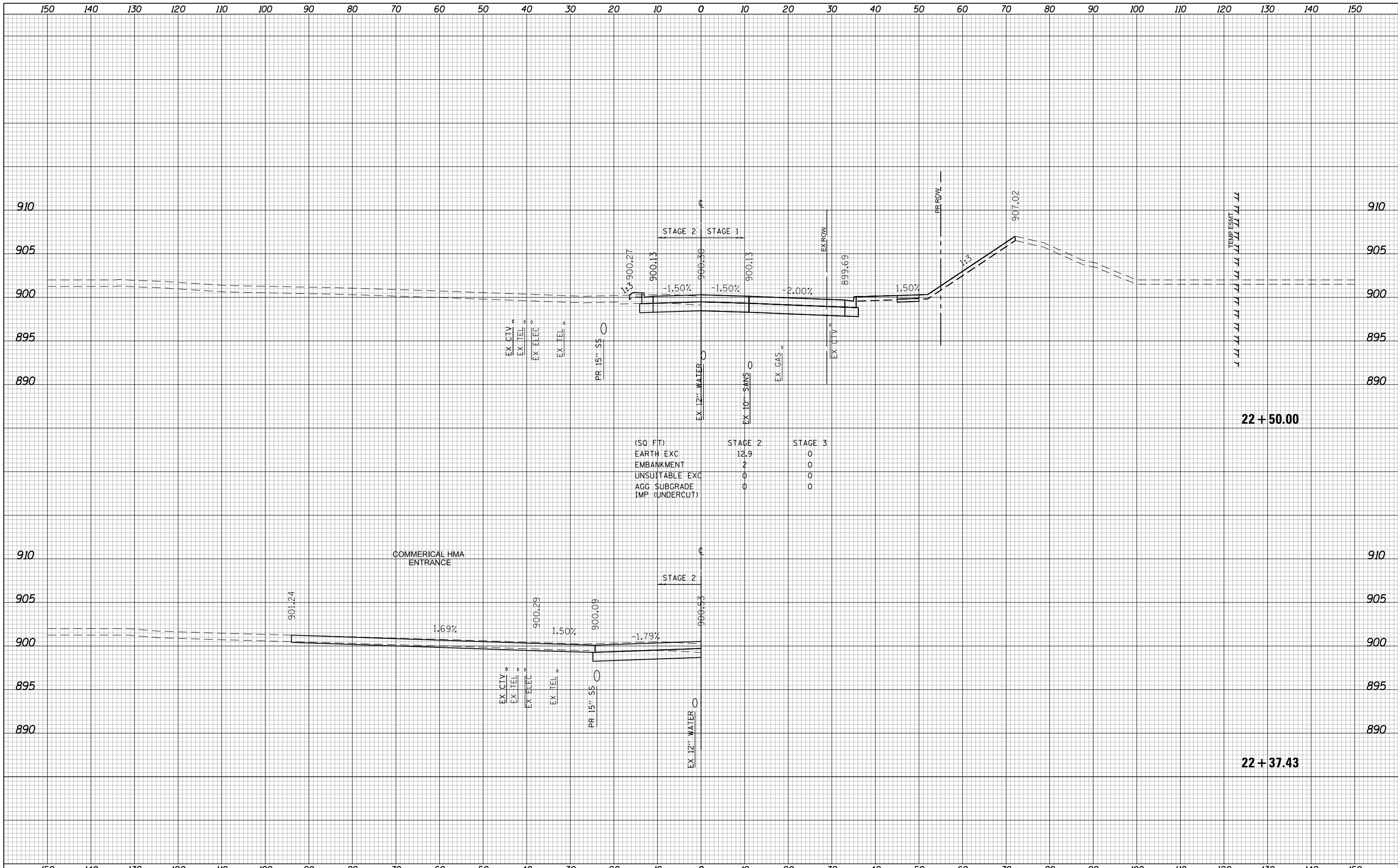
USER NAME = btwegner	DESIGNED - WBL	REVISED -
	DRAWN - RLS	REVISED -
PLOT SCALE = 20.0000' / in.	CHECKED - RCB	REVISED -
PLOT DATE = 4/25/2018	DATE - 4-26-2018	REVISED -

FAP RTE	SECTION	COUNTY	TOTAL SHEETS	SHEET NO.
336	06-00329-01-PW	MCHENRY	1751	1542
			CONTRACT NO. 61E53	

SCALE: 10 H: 5 V SHEET 1542 OF 1751 SHEETS STA. 20+50.00 TO STA. 21+00.00

ILLINOIS FED. AID PROJECT





(SQ. FT)	STAGE 2	STAGE 3
EARTH EXC	12.9	0
EMBANKMENT	0	0
UNSUITABLE EXC	0	0
AGG. SUBGRADE	0	0
IMP. (UNDERCUT)	0	0

USER NAME = btwegner	DESIGNED - WBL	REVISED -
	DRAWN - RLS	REVISED -
PLOT SCALE = 20.0000' / in.	CHECKED - RCB	REVISED -
PLOT DATE = 4/25/2018	DATE - 4-26-2018	REVISED -

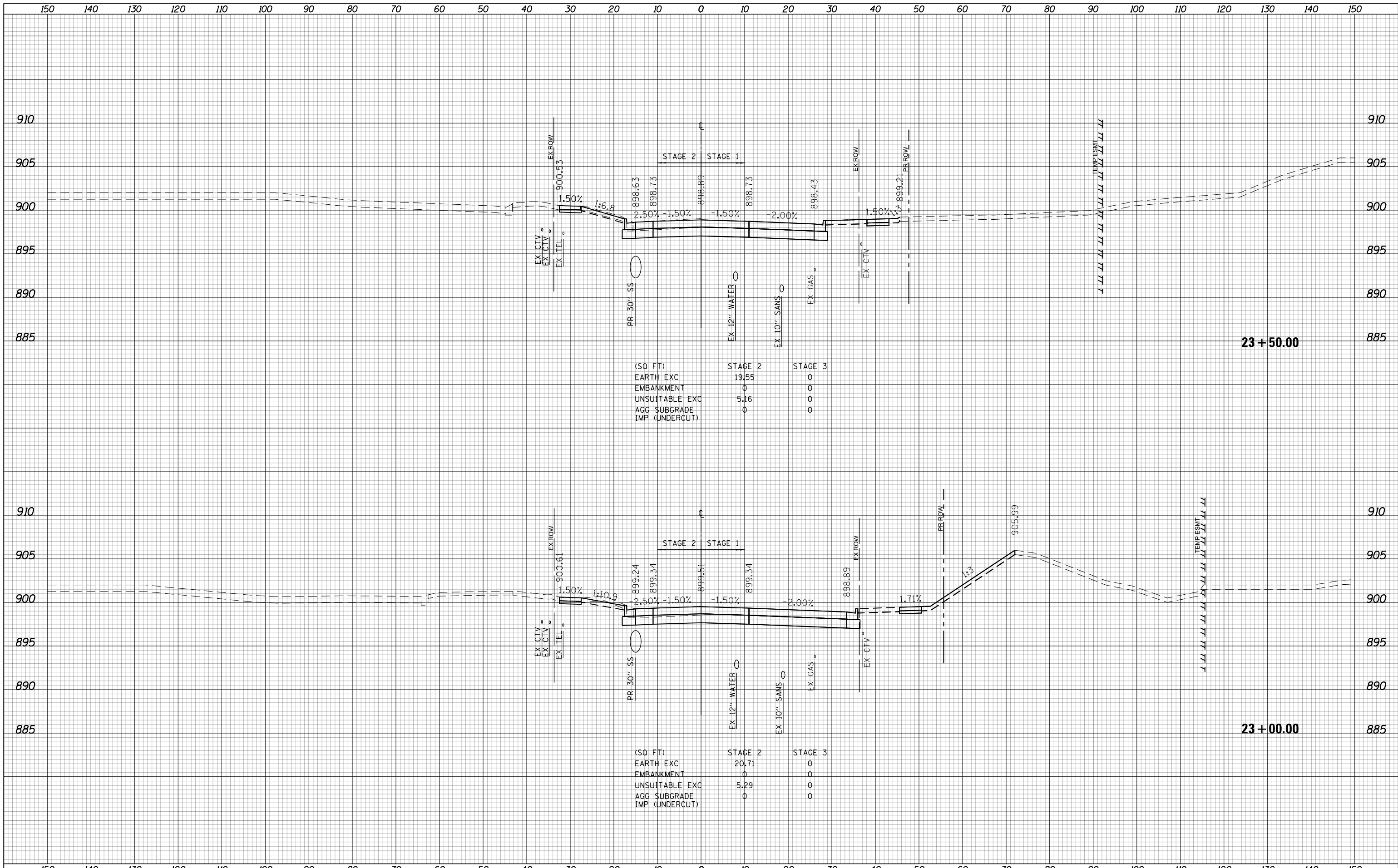
**STATE OF ILLINOIS
DEPARTMENT OF TRANSPORTATION**

**BUNKER HILL DRIVE/HUNTINGTON DRIVE
STAGE 2 & 3 CROSS SECTIONS**

SCALE: 10 H: 5 V SHEET 1544 OF 1751 SHEETS STA. 22+37.43 TO STA. 22+50.00

FAP RTE	SECTION	COUNTY	TOTAL SHEETS	SHEET NO.
336	06-00329-01-PW	MCHENRY	1751	1544
CONTRACT NO.			61E53	

ILLINOIS FED. AID PROJECT



**STATE OF ILLINOIS
DEPARTMENT OF TRANSPORTATION**

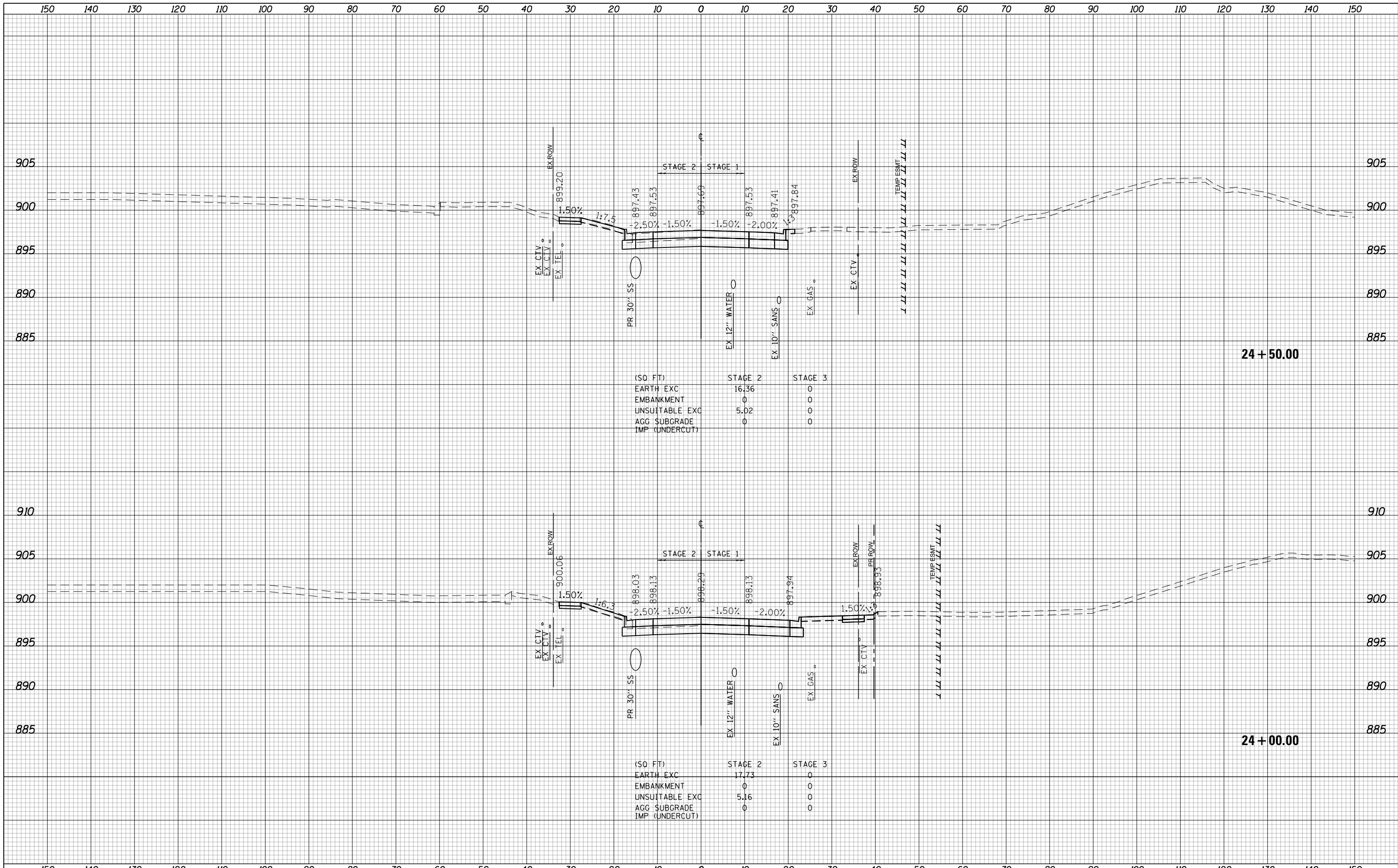
**BUNKER HILL DRIVE/HUNTINGTON DRIVE
STAGE 2 & 3 CROSS SECTIONS**

USER NAME = btwegner	DESIGNED - WBL	REVISED -
	DRAWN - RLS	REVISED -
PLOT SCALE = 20.0000' / in.	CHECKED - RCB	REVISED -
PLOT DATE = 4/25/2018	DATE - 4-26-2018	REVISED -

SCALE: 10 H: 5 V SHEET 1545 OF 1751 SHEETS STA. 23+00.00 TO STA. 23+50.00

FAP RTE	SECTION	COUNTY	TOTAL SHEETS	SHEET NO.
336	06-00329-01-PW	MCHENRY	1751	1545
			CONTRACT NO. 61E53	


ILLINOIS FED. AID PROJECT



USER NAME = btwegner	DESIGNED - WBL	REVISED -
	DRAWN - RLS	REVISED -
PLOT SCALE = 20.0000' / in.	CHECKED - RCB	REVISED -
PLOT DATE = 4/25/2018	DATE - 4-26-2018	REVISED -

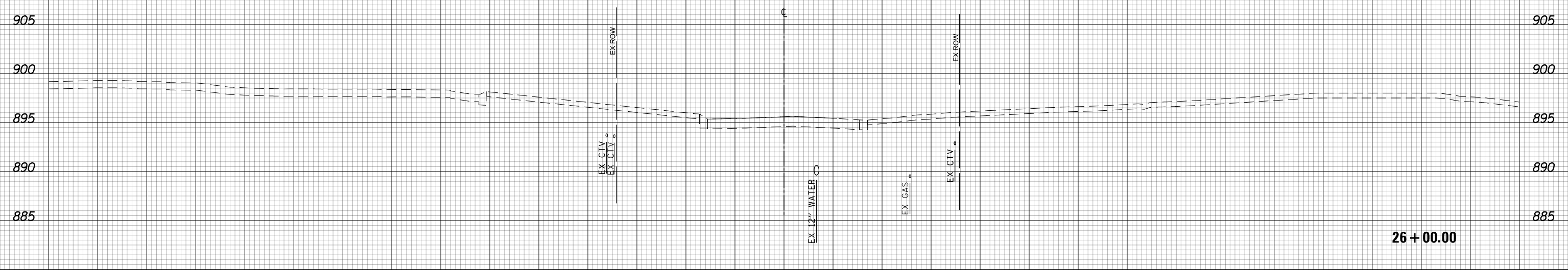
**STATE OF ILLINOIS
DEPARTMENT OF TRANSPORTATION**

BUNKER HILL DRIVE/HUNTINGTON DRIVE		FAP RTE	SECTION	COUNTY	TOTAL SHEETS	SHEET NO.
STAGE 2 & 3 CROSS SECTIONS		336	06-00329-01-PW	MCHENRY	1751	1546
SCALE: 10 H: 5 V		SHEET 1546 OF 1751 SHEETS		STA. 24+00.00 TO STA. 24+50.00		CONTRACT NO. 61E53



USER NAME = btwegner	DESIGNED - WBL	REVISED -	STATE OF ILLINOIS DEPARTMENT OF TRANSPORTATION	BUNKER HILL DRIVE/HUNTINGTON DRIVE STAGE 2 & 3 CROSS SECTIONS		FAP RTE	SECTION	COUNTY	TOTAL SHEETS	SHEET NO.
PLOT SCALE = 20.0000' / in.	DRAWN - RLS	REVISED -		336	06-00329-01-PW	MCHENRY	1751	1547		
PLOT DATE = 4/25/2018	CHECKED - RCB	REVISED -		CONTRACT NO. 61E53		ILLINOIS FED. AID PROJECT				
DATE - 4-26-2018			REVISED -	SCALE: 10 H: 5 V	SHEET 1547 OF 1751 SHEETS	STA. 25+00.00 TO STA. 25+50.00				

150 140 130 120 110 100 90 80 70 60 50 40 30 20 10 0 10 20 30 40 50 60 70 80 90 100 110 120 130 140 150



26+00.00



USER NAME = btwegner	DESIGNED - WBL	REVISED -
	DRAWN - RLS	REVISED -
PLOT SCALE = 20.0000' / in.	CHECKED - RCB	REVISED -
PLOT DATE = 4/25/2018	DATE - 4-26-2018	REVISED -

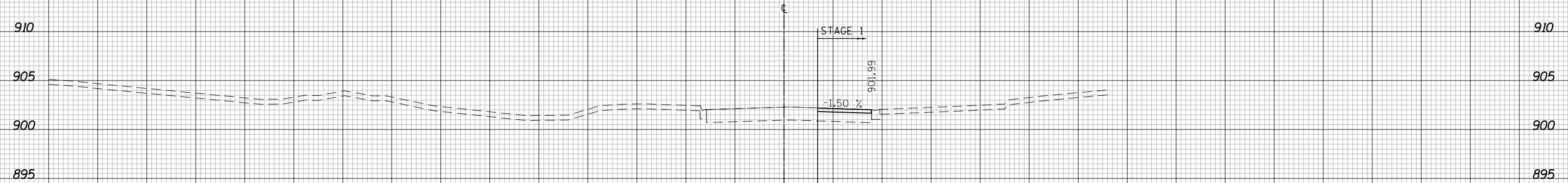
STATE OF ILLINOIS
DEPARTMENT OF TRANSPORTATION

BUNKER HILL DRIVE/HUNTINGTON DRIVE
STAGE 2 & 3 CROSS SECTIONS
SCALE: 10 H: 5 V
SHEET 1548 OF 1751 SHEETS
STA. 26+00.00 TO STA. 26+00.00

FAP RTE	SECTION	COUNTY	TOTAL SHEETS	SHEET NO.
336	06-00329-01-PW	MCHENRY	1751	1548
CONTRACT NO.			61E53	

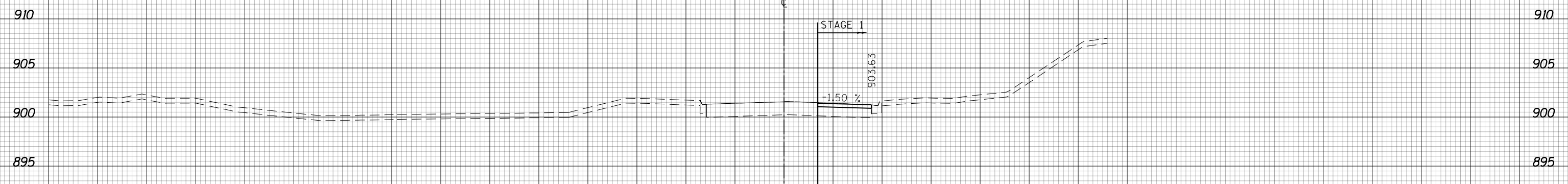
ILLINOIS FED. AID PROJECT

150 140 130 120 110 100 90 80 70 60 50 40 30 20 10 0 10 20 30 40 50 60 70 80 90 100 110 120 130 140 150



93 + 50.00

(SQ. FT.)
 EARTH EXC 0
 EMBANKMENT 0
 UNSUITABLE EXC 0
 AGG. SUBGRADE 0
 IMP. (UNDERCUT) 0



93 + 10.00



150 140 130 120 110 100 90 80 70 60 50 40 30 20 10 0 10 20 30 40 50 60 70 80 90 100 110 120 130 140 150

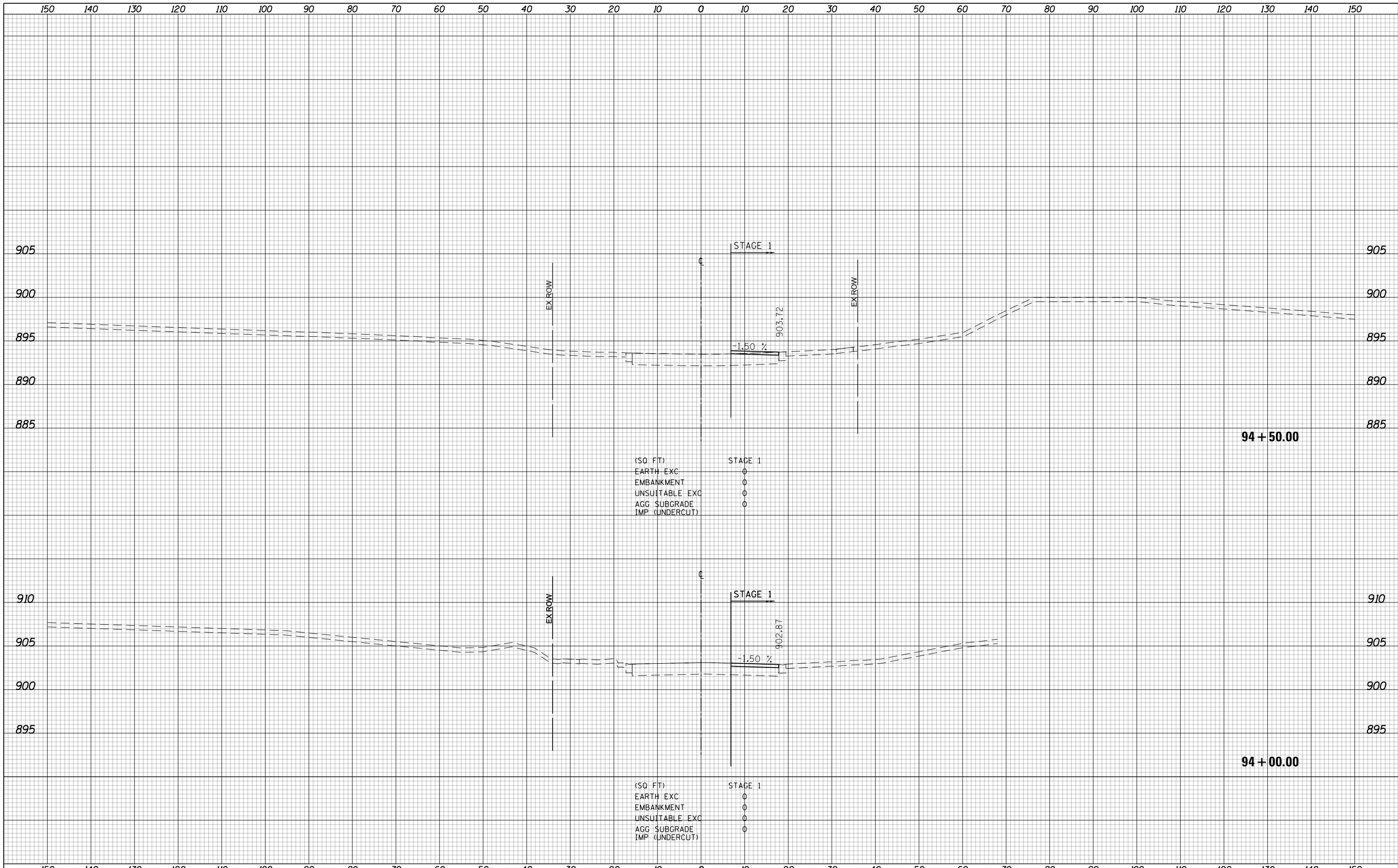
USER NAME = btwegner	DESIGNED - WBL	REVISED -
	DRAWN - RLS	REVISED -
PLOT SCALE = 20.0000' / in.	CHECKED - RCB	REVISED -
PLOT DATE = 4/25/2018	DATE - 4-26-2018	REVISED -

**STATE OF ILLINOIS
 DEPARTMENT OF TRANSPORTATION**

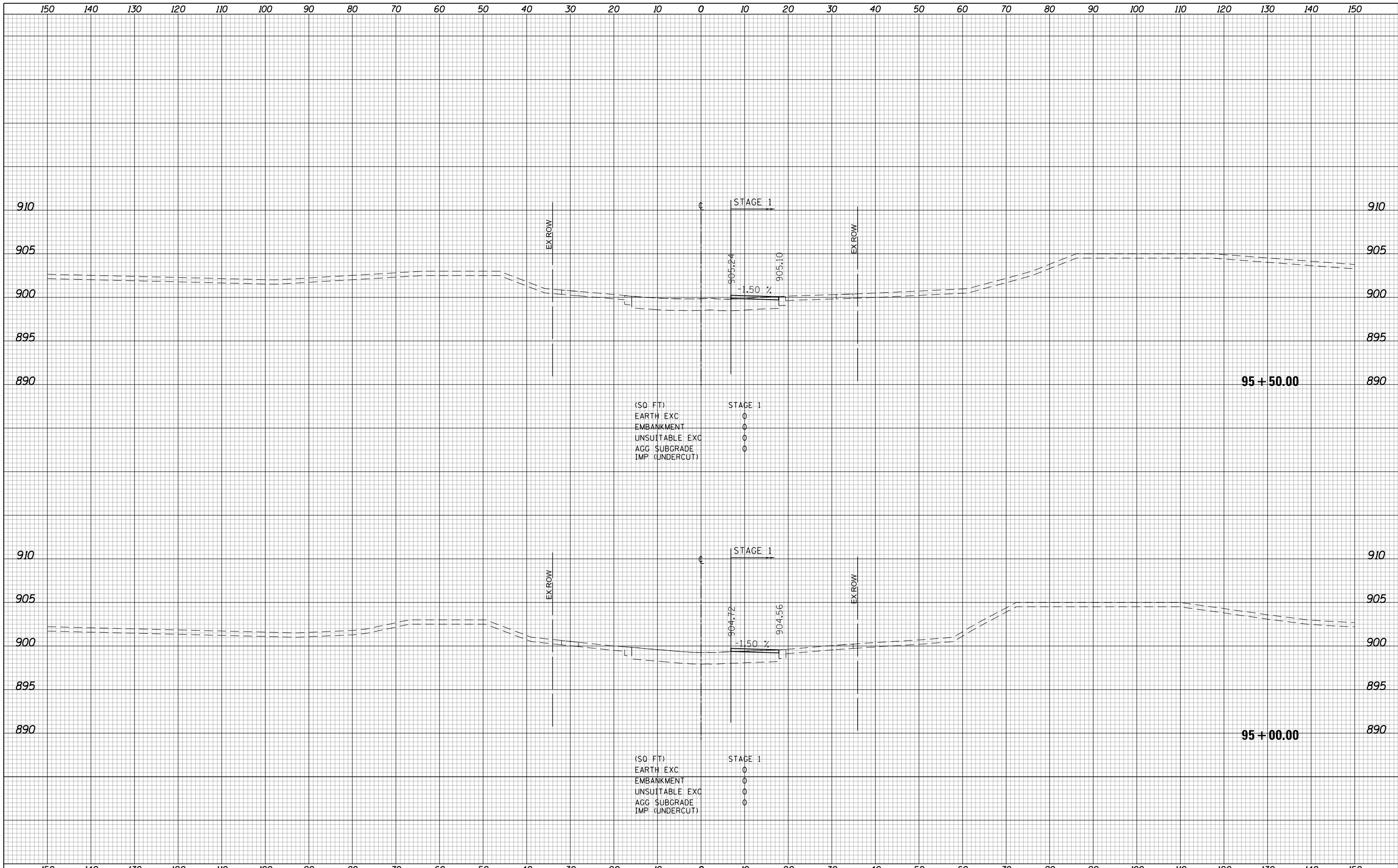
**STONEGATE ROAD
 STAGE 1 CROSS SECTIONS**
 SCALE: 10 H: 5 V SHEET 1549 OF 1751 SHEETS STA. 93+10.00 TO STA. 93+50.00

FAP RTE	SECTION	COUNTY	TOTAL SHEETS	SHEET NO.
336	06-00329-01-PW	MCHENRY	1751	1549
			CONTRACT NO.	61E53

ILLINOIS FED. AID PROJECT



150	140	130	120	110	100	90	80	70	60	50	40	30	20	10	0	10	20	30	40	50	60	70	80	90	100	110	120	130	140	150
USER NAME = btwegner DESIGNED - WBL DRAWN - RLS PLOT SCALE = 20.0000' / in. PLOT DATE = 4/25/2018			DESIGNED - WBL DRAWN - RLS CHECKED - RCB DATE - 4-26-2018			REVISED - REVISED - REVISED - REVISED -			STATE OF ILLINOIS DEPARTMENT OF TRANSPORTATION										STONEGATE ROAD STAGE 1 CROSS SECTIONS					FAP RTE 336 SECTION 06-00329-01-PW COUNTY MCHENRY CONTRACT NO. 61E53		TOTAL SHEETS 1751 SHEET NO. 1550				
SCALE: 10 H: 5 V															SHEET 1550 OF 1751 SHEETS					STA. 94+00.00 TO STA. 94+50.00					ILLINOIS FED. AID PROJECT					



(SQ FT)

STAGE 1	
EARTH EXC	0
EMBANKMENT	0
UNSUITABLE EXC	0
AGG SUBGRADE	0
IMP (UNDERCUT)	0

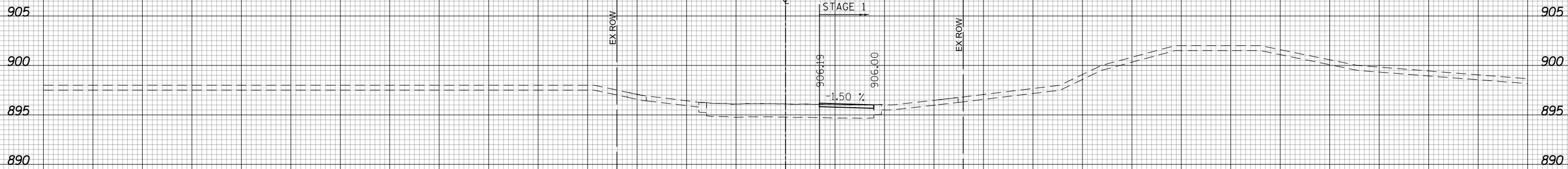
(SQ FT)

STAGE 1	
EARTH EXC	0
EMBANKMENT	0
UNSUITABLE EXC	0
AGG SUBGRADE	0
IMP (UNDERCUT)	0



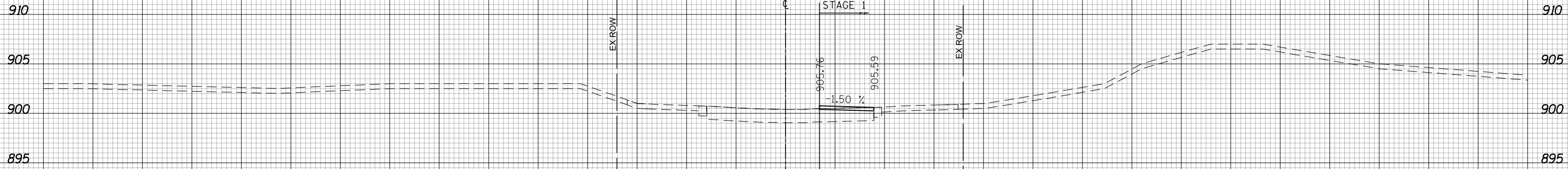
150	140	130	120	110	100	90	80	70	60	50	40	30	20	10	0	10	20	30	40	50	60	70	80	90	100	110	120	130	140	150									
USER NAME = btwegner DESIGNED - WBL DRAWN - RLS PLOT SCALE = 20.0000' / in. PLOT DATE = 4/25/2018												DESIGNED - WBL DRAWN - RLS CHECKED - RCB DATE - 4-26-2018						REVISIONS REVISIONS REVISIONS REVISIONS						STATE OF ILLINOIS DEPARTMENT OF TRANSPORTATION						STONEGATE ROAD STAGE 1 CROSS SECTIONS						FAP RTE 336 SECTION 06-00329-01-PW COUNTY MCHENRY CONTRACT NO. 61E53		TOTAL SHEETS 1751 SHEET NO. 1551	
												SCALE: 10 H: 5 V						SHEET 1551 OF 1751 SHEETS						STA. 95+00.00 TO STA. 95+50.00						ILLINOIS FED. AID PROJECT									

150 140 130 120 110 100 90 80 70 60 50 40 30 20 10 0 10 20 30 40 50 60 70 80 90 100 110 120 130 140 150



96 + 50.00

(SQ. FT)
EARTH EXC 0
EMBANKMENT 0
UNSUITABLE EXC 0
AGG. SUBGRADE 0
IMP. (UNDERCUT) 0



96 + 00.00

(SQ. FT)
EARTH EXC 0
EMBANKMENT 0
UNSUITABLE EXC 0
AGG. SUBGRADE 0
IMP. (UNDERCUT) 0



USER NAME = btwegner	DESIGNED - WBL	REVISED -
	DRAWN - RLS	REVISED -
PLOT SCALE = 20.0000' / in.	CHECKED - RCB	REVISED -
PLOT DATE = 4/25/2018	DATE - 4-26-2018	REVISED -

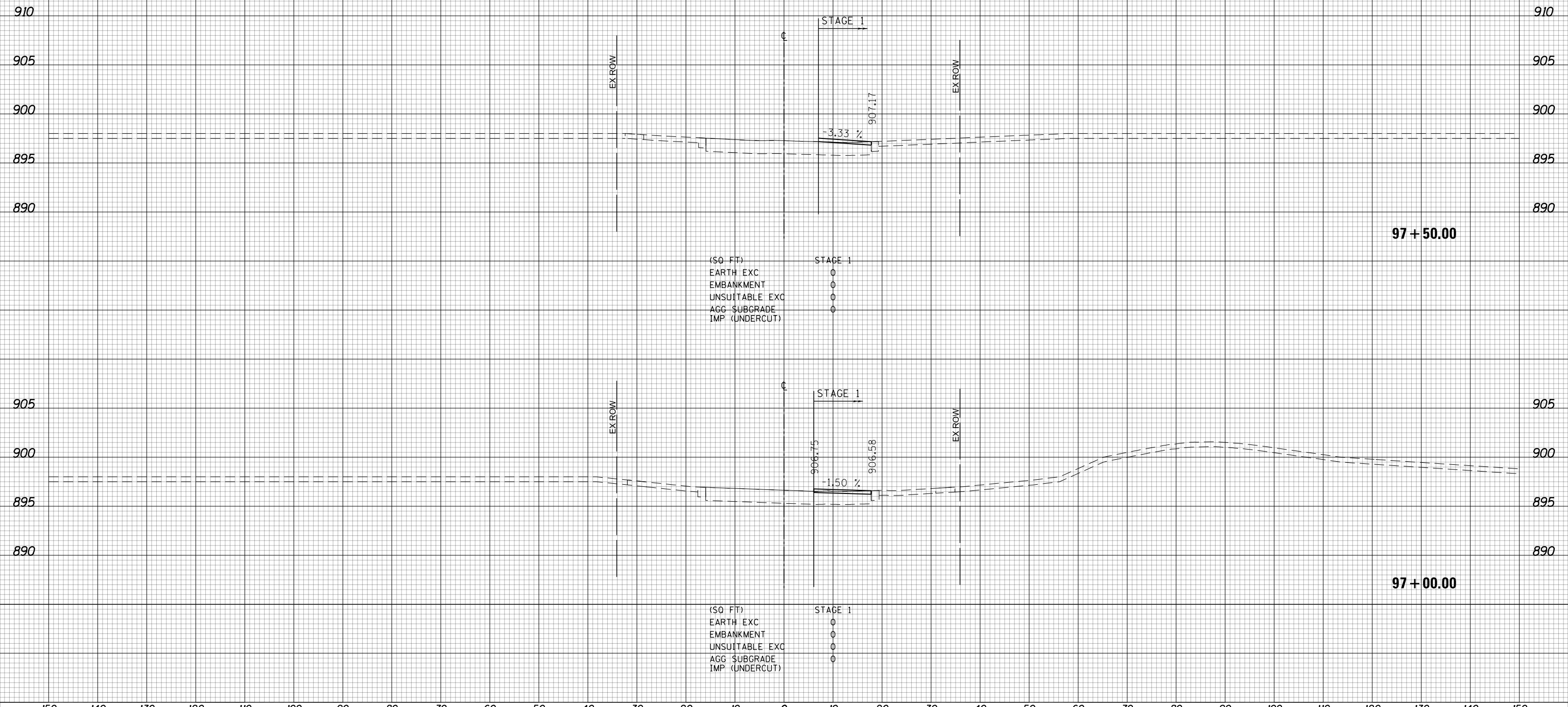
STATE OF ILLINOIS
DEPARTMENT OF TRANSPORTATION

STONEGATE ROAD
STAGE 1 CROSS SECTIONS
SCALE: 10 H: 5 V SHEET 1552 OF 1751 SHEETS STA. 96+00.00 TO STA. 96+50.00

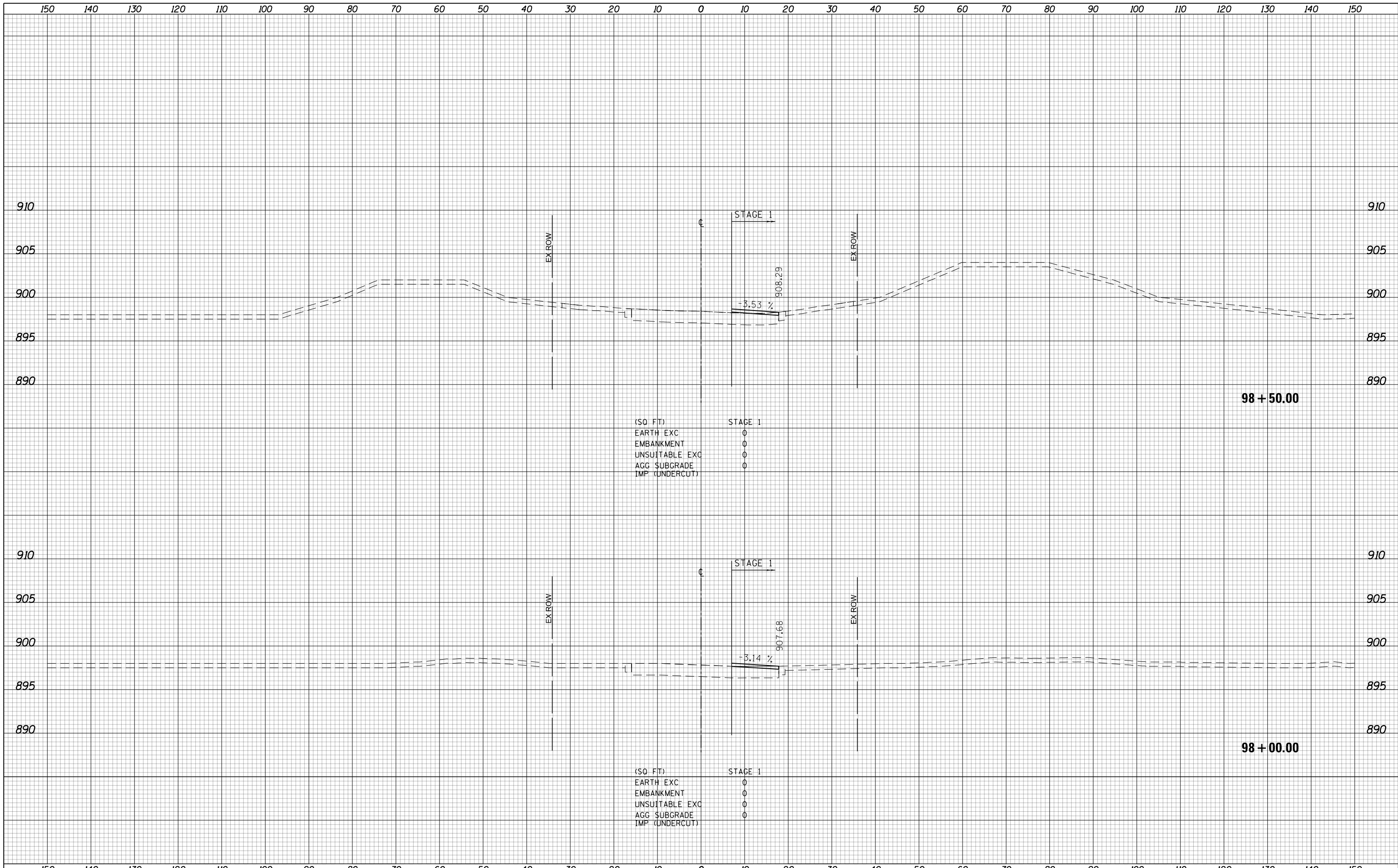
FAP RTE	SECTION	COUNTY	TOTAL SHEETS	SHEET NO.
336	06-00329-01-PW	MCHENRY	1751	1552
CONTRACT NO.			61E53	

ILLINOIS FED. AID PROJECT

150 140 130 120 110 100 90 80 70 60 50 40 30 20 10 0 10 20 30 40 50 60 70 80 90 100 110 120 130 140 150



150	140	130	120	110	100	90	80	70	60	50	40	30	20	10	0	10	20	30	40	50	60	70	80	90	100	110	120	130	140	150
USER NAME = btwegner			DESIGNED - WBL	REVISED -	STATE OF ILLINOIS DEPARTMENT OF TRANSPORTATION STONEGATE ROAD STAGE 1 CROSS SECTIONS SCALE: 10 H: 5 V SHEET 1553 OF 1751 SHEETS STA. 97+00.00 TO STA. 97+50.00													FAP RTE	SECTION	COUNTY	TOTAL SHEETS	SHEET NO.								
DRAWN - RLS			REVISED -	336														06-00329-01-PW	MCHENRY	1751	1553									
PLOT SCALE = 20.0000' / in.			CHECKED - RCB	REVISED -														CONTRACT NO. 61E53												
PLOT DATE = 4/25/2018			DATE - 4-26-2018	REVISED -														ILLINOIS FED. AID PROJECT												



(SQ FT)

EARTH EXC	0
EMBANKMENT	0
UNSUITABLE EXC	0
AGG SUBGRADE	0
IMP (UNDERCUT)	0

(SQ FT)

EARTH EXC	0
EMBANKMENT	0
UNSUITABLE EXC	0
AGG SUBGRADE	0
IMP (UNDERCUT)	0

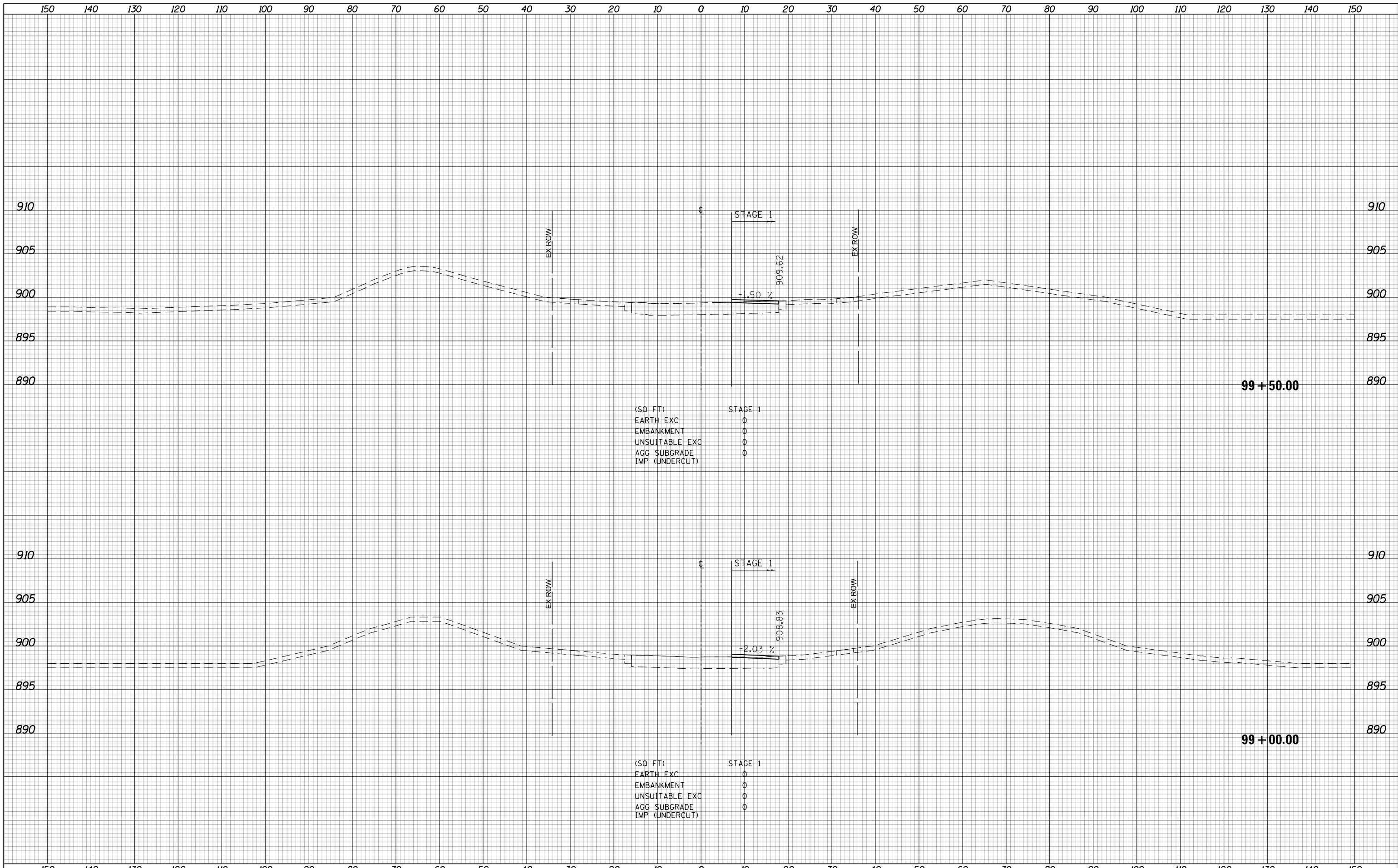
USER NAME = btwegner	DESIGNED - WBL	REVISED -
	DRAWN - RLS	REVISED -
PLOT SCALE = 20.0000' / in.	CHECKED - RCB	REVISED -
PLOT DATE = 4/25/2018	DATE - 4-26-2018	REVISED -

**STATE OF ILLINOIS
DEPARTMENT OF TRANSPORTATION**

**STONEGATE ROAD
STAGE 1 CROSS SECTIONS**

SCALE: 10 H: 5 V SHEET 1554 OF 1751 SHEETS STA. 98+00.00 TO STA. 98+50.00

FAP RTE	SECTION	COUNTY	TOTAL SHEETS	SHEET NO.
336	06-00329-01-PW	MCHENRY	1751	1554
			CONTRACT NO. 61E53	
ILLINOIS FED. AID PROJECT				



(SQ. FT)	STAGE 1
EARTH EXC	0
EMBANKMENT	0
UNSUITABLE EXC	0
AGG SUBGRADE IMP (UNDERCUT)	0

(SQ. FT)	STAGE 1
EARTH EXC	0
EMBANKMENT	0
UNSUITABLE EXC	0
AGG SUBGRADE IMP (UNDERCUT)	0



USER NAME = btwegner	DESIGNED - WBL	REVISED -
	DRAWN - RLS	REVISED -
PLOT SCALE = 20.0000' / in.	CHECKED - RCB	REVISED -
PLOT DATE = 4/25/2018	DATE - 4-26-2018	REVISED -

**STATE OF ILLINOIS
DEPARTMENT OF TRANSPORTATION**

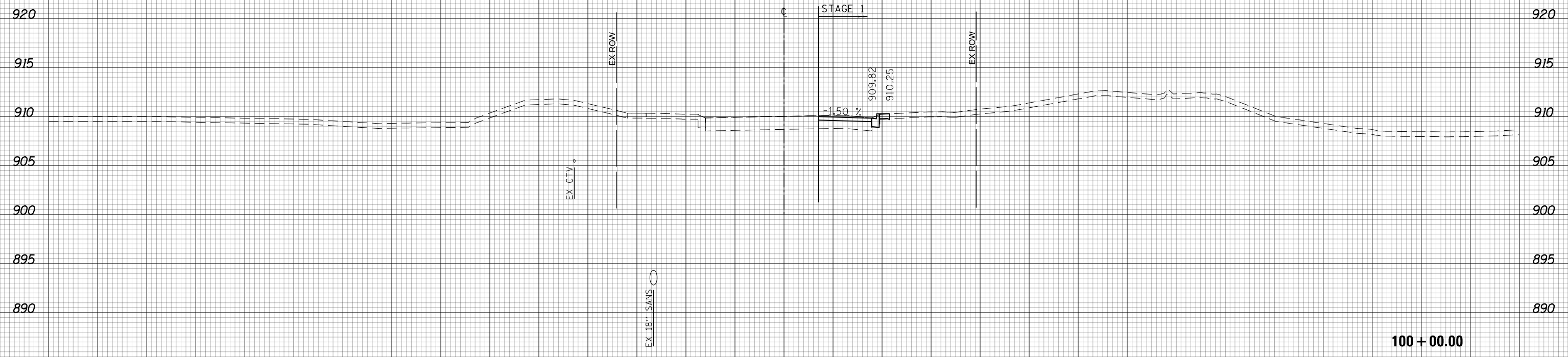
**STONEGATE ROAD
STAGE 1 CROSS SECTIONS**

SCALE: 10 H: 5 V SHEET 1555 OF 1751 SHEETS STA. 99+00.00 TO STA. 99+50.00

FAP RTE	SECTION	COUNTY	TOTAL SHEETS	SHEET NO.
336	06-00329-01-PW	MCHENRY	1751	1555
CONTRACT NO.			61E53	

ILLINOIS FED. AID PROJECT

150 140 130 120 110 100 90 80 70 60 50 40 30 20 10 0 10 20 30 40 50 60 70 80 90 100 110 120 130 140 150



(SQ FT)	STAGE 1
EARTH EXC	0.01
EMBANKMENT	1.00
UNSUITABLE EXC	1.00
AGG SUBGRADE	0
IMP (UNDERCUT)	0

100 + 00.00



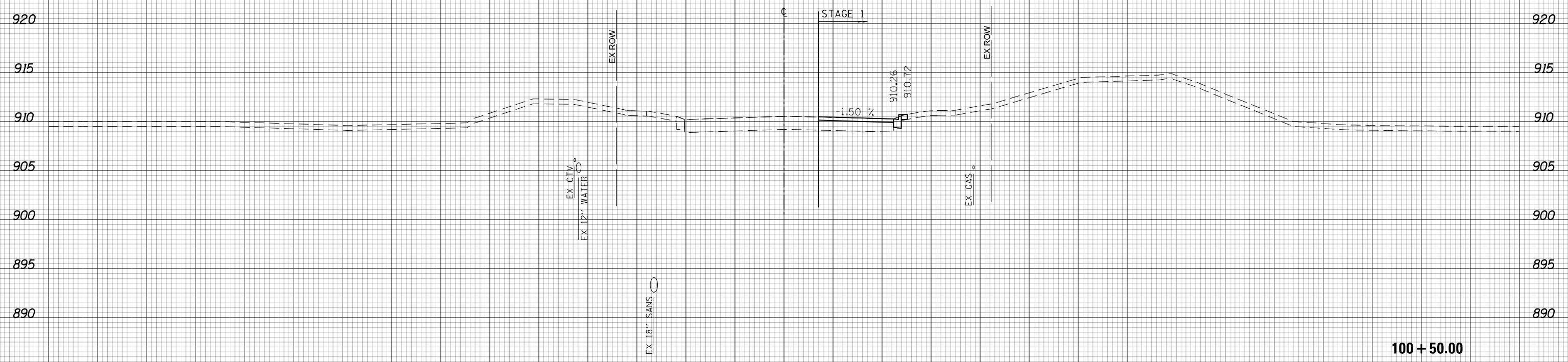
150 140 130 120 110 100 90 80 70 60 50 40 30 20 10 0 10 20 30 40 50 60 70 80 90 100 110 120 130 140 150

USER NAME = btwegner	DESIGNED - WBL	REVISED -
	DRAWN - RLS	REVISED -
PLOT SCALE = 20.0000' / in.	CHECKED - RCB	REVISED -
PLOT DATE = 4/25/2018	DATE - 4-26-2018	REVISED -

**STATE OF ILLINOIS
DEPARTMENT OF TRANSPORTATION**

STONEGATE ROAD		FAP	SECTION	COUNTY	TOTAL	SHEET
STAGE 1 CROSS SECTIONS		RTE			SHEETS	NO.
SCALE: 10 H: 5 V	SHEET 1556 OF 1751 SHEETS	336	06-00329-01-PW	MCHENRY	1751	1556
STA. 100+00.00 TO STA. 100+00.00		CONTRACT NO. 61E53		ILLINOIS FED. AID PROJECT		

150 140 130 120 110 100 90 80 70 60 50 40 30 20 10 0 10 20 30 40 50 60 70 80 90 100 110 120 130 140 150



(SQ FT)	STAGE 1
EARTH EXC	0.00
EMBANKMENT	0.07
UNSUITABLE EXC	0.64
AGG SUBGRADE	0
IMP (UNDERCUT)	0

100 + 50.00



150 140 130 120 110 100 90 80 70 60 50 40 30 20 10 0 10 20 30 40 50 60 70 80 90 100 110 120 130 140 150

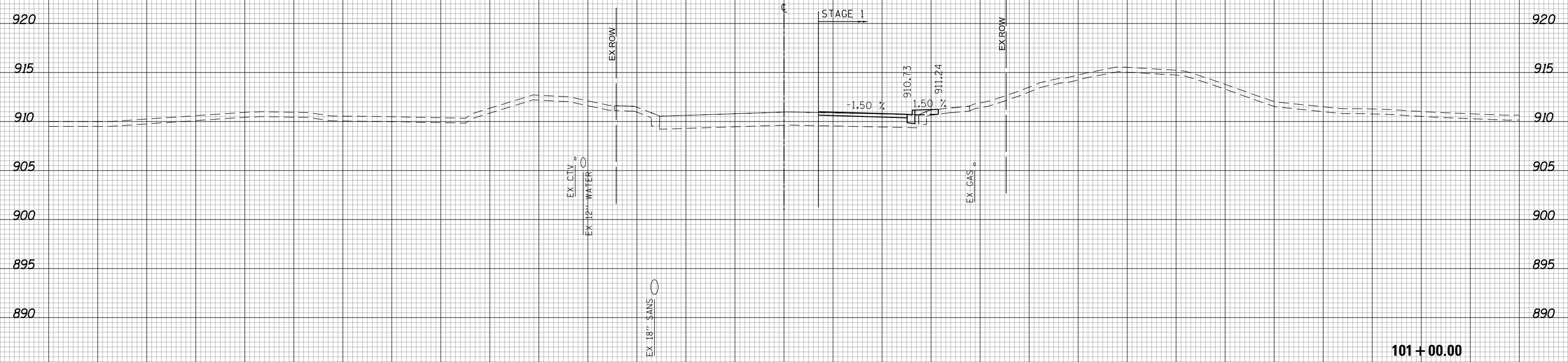
USER NAME = btwegner	DESIGNED - WBL	REVISED -
	DRAWN - RLS	REVISED -
PLOT SCALE = 20.0000' / in.	CHECKED - RCB	REVISED -
PLOT DATE = 4/25/2018	DATE - 4-26-2018	REVISED -

STATE OF ILLINOIS
DEPARTMENT OF TRANSPORTATION

STONEGATE ROAD
STAGE 1 CROSS SECTIONS
SCALE: 10 H: 5 V SHEET 1557 OF 1751 SHEETS STA. 100+50.00 TO STA. 100+50.00

FAP RTE	SECTION	COUNTY	TOTAL SHEETS	SHEET NO.
336	06-00329-01-PW	MCHENRY	1751	1557
			CONTRACT NO. 61E53	
ILLINOIS FED. AID PROJECT				

150 140 130 120 110 100 90 80 70 60 50 40 30 20 10 0 10 20 30 40 50 60 70 80 90 100 110 120 130 140 150



(SQ FT)	STAGE 1
EARTH EXC	0.00
EMBANKMENT	2.78
UNSUITABLE EXC	1.20
AGG SUBGRADE	0
IMP (UNDERCUT)	0

101+00.00



150 140 130 120 110 100 90 80 70 60 50 40 30 20 10 0 10 20 30 40 50 60 70 80 90 100 110 120 130 140 150

USER NAME = btwegner	DESIGNED - WBL	REVISED -
	DRAWN - RLS	REVISED -
PLOT SCALE = 20.0000' / in.	CHECKED - RCB	REVISED -
PLOT DATE = 4/25/2018	DATE - 4-26-2018	REVISED -

STATE OF ILLINOIS
DEPARTMENT OF TRANSPORTATION

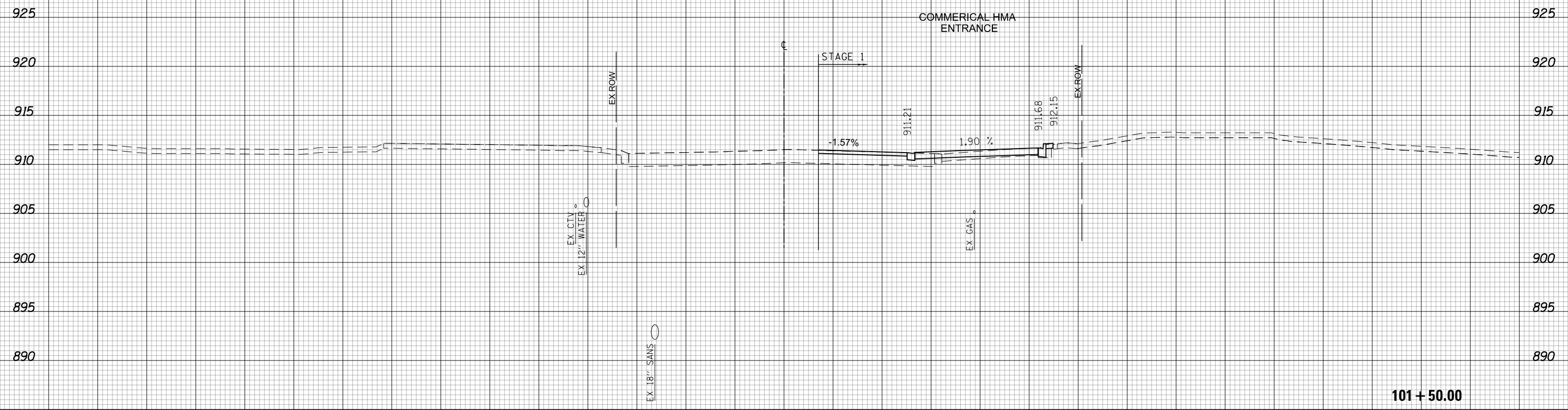
SCALE: 10 H: 5 V		SHEET 1558 OF 1751 SHEETS	STA. 101+00.00 TO STA. 101+00.00
------------------	--	---------------------------	----------------------------------

STONEGATE ROAD
STAGE 1 CROSS SECTIONS

FAP RTE	SECTION	COUNTY	TOTAL SHEETS	SHEET NO.
336	06-00329-01-PW	MCHENRY	1751	1558
CONTRACT NO.			61E53	

ILLINOIS FED. AID PROJECT

150 140 130 120 110 100 90 80 70 60 50 40 30 20 10 0 10 20 30 40 50 60 70 80 90 100 110 120 130 140 150



(SQ. FT)	STAGE 1
EARTH EXC	0.01
EMBANKMENT	1.22
UNSUITABLE EXC	0.17
AGG SUBGRADE	0
IMP (UNDERCUT)	0

101 + 50.00



150 140 130 120 110 100 90 80 70 60 50 40 30 20 10 0 10 20 30 40 50 60 70 80 90 100 110 120 130 140 150

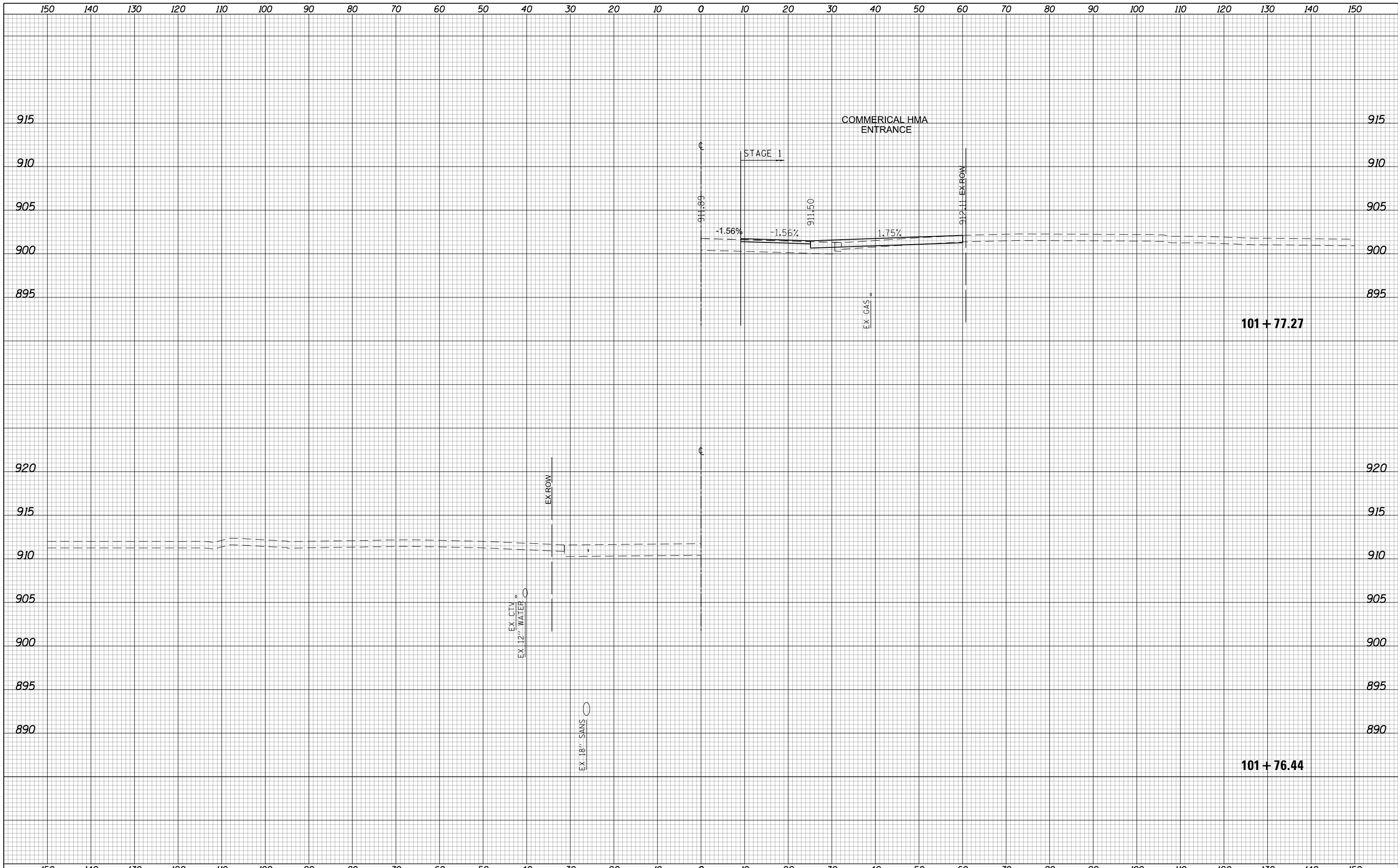
USER NAME = btwegner	DESIGNED - WBL	REVISED -
	DRAWN - RLS	REVISED -
PLOT SCALE = 20.0000' / in.	CHECKED - RCB	REVISED -
PLOT DATE = 4/25/2018	DATE - 4-26-2018	REVISED -

STATE OF ILLINOIS
DEPARTMENT OF TRANSPORTATION

STONEGATE ROAD
STAGE 1 CROSS SECTIONS
SCALE: 10 H: 5 V
SHEET 1559 OF 1751 SHEETS
STA. 101+50.00 TO STA. 101+50.00

FAP RTE	SECTION	COUNTY	TOTAL SHEETS	SHEET NO.
336	06-00329-01-PW	MCHENRY	1751	1559
CONTRACT NO.			61E53	

ILLINOIS FED. AID PROJECT



USER NAME = btwegner	DESIGNED - WBL	REVISED -
	DRAWN - RLS	REVISED -
PLOT SCALE = 20.0000' / in.	CHECKED - RCB	REVISED -
PLOT DATE = 4/25/2018	DATE - 4-26-2018	REVISED -

**STATE OF ILLINOIS
DEPARTMENT OF TRANSPORTATION**

**STONEGATE ROAD
STAGE 1 CROSS SECTIONS**

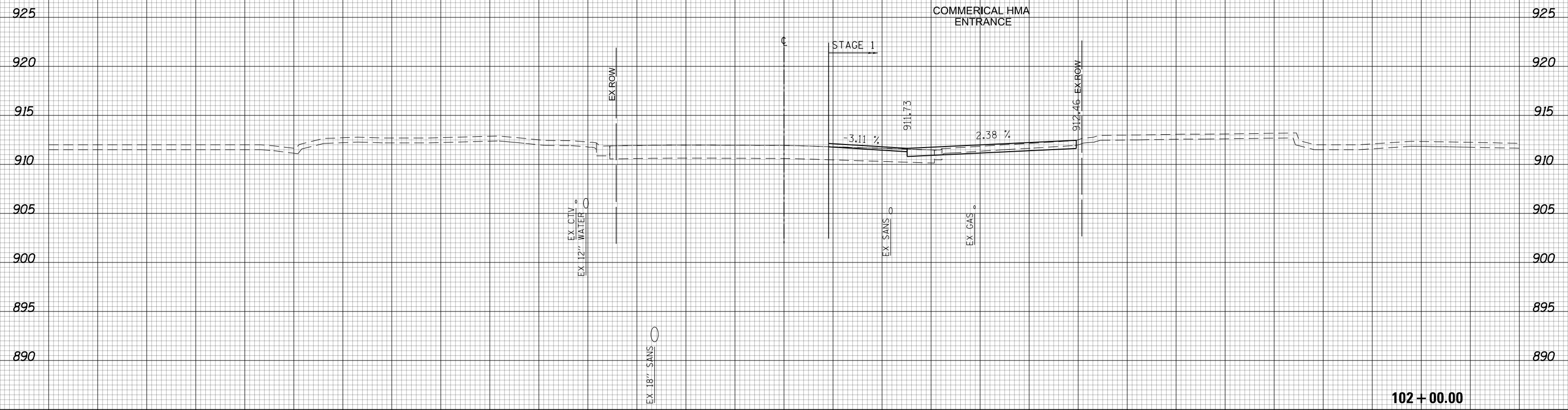
SCALE: 10 H: 5 V SHEET 1560 OF 1751 SHEETS STA. 101+76.44 TO STA. 101+77.27

FAP RTE	SECTION	COUNTY	TOTAL SHEETS	SHEET NO.
336	06-00329-01-PW	MCHENRY	1751	1560
CONTRACT NO.			61E53	

ILLINOIS FED. AID PROJECT



150 140 130 120 110 100 90 80 70 60 50 40 30 20 10 0 10 20 30 40 50 60 70 80 90 100 110 120 130 140 150



(SQ FT)	STAGE 1
EARTH EXC	6.25
EMBANKMENT	0
UNSUITABLE EXC	0
AGG SUBGRADE	0
IMP (UNDERCUT)	0



150 140 130 120 110 100 90 80 70 60 50 40 30 20 10 0 10 20 30 40 50 60 70 80 90 100 110 120 130 140 150

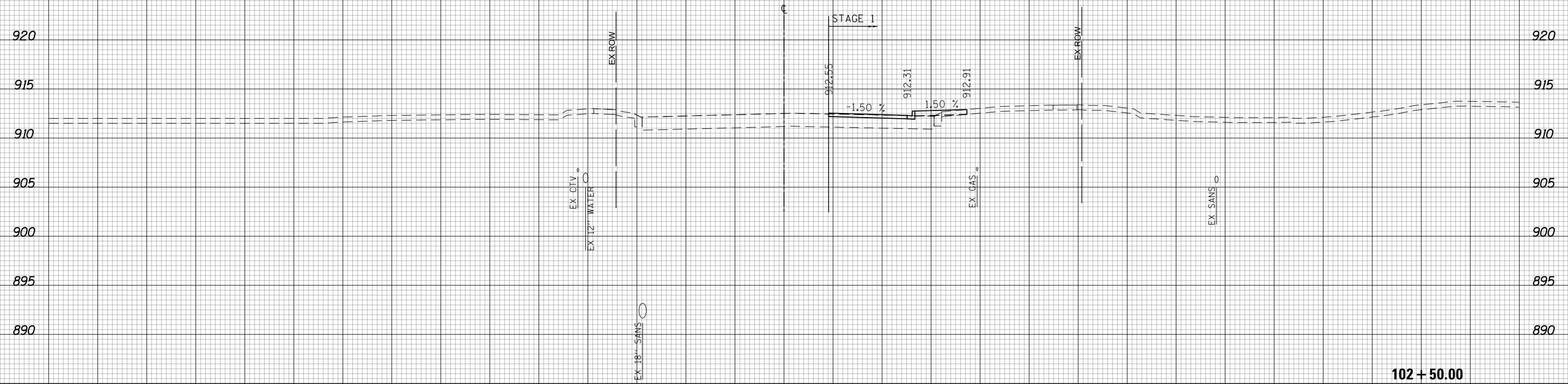
USER NAME = btwegner	DESIGNED - WBL	REVISED -
	DRAWN - RLS	REVISED -
PLOT SCALE = 20.0000' / in.	CHECKED - RCB	REVISED -
PLOT DATE = 4/25/2018	DATE - 4-26-2018	REVISED -

**STATE OF ILLINOIS
DEPARTMENT OF TRANSPORTATION**

STONEGATE ROAD		FAP	SECTION	COUNTY	TOTAL	SHEET
STAGE 1 CROSS SECTIONS		RTE			SHEETS	NO.
		336	06-00329-01-PW	MCHENRY	1751	1561
				CONTRACT NO.		61E53
SCALE: 10 H: 5 V		SHEET 1561 OF 1751 SHEETS		STA. 102+00.00 TO STA. 102+00.00		ILLINOIS FED. AID PROJECT

102 + 00.00

150 140 130 120 110 100 90 80 70 60 50 40 30 20 10 0 10 20 30 40 50 60 70 80 90 100 110 120 130 140 150



(SQ FT)	STAGE 1
EARTH EXC	0.00
EMBANKMENT	7.00
UNSUITABLE EXC	2.57
AGG SUBGRADE	0
IMP (UNDERCUT)	

102 + 50.00



150 140 130 120 110 100 90 80 70 60 50 40 30 20 10 0 10 20 30 40 50 60 70 80 90 100 110 120 130 140 150

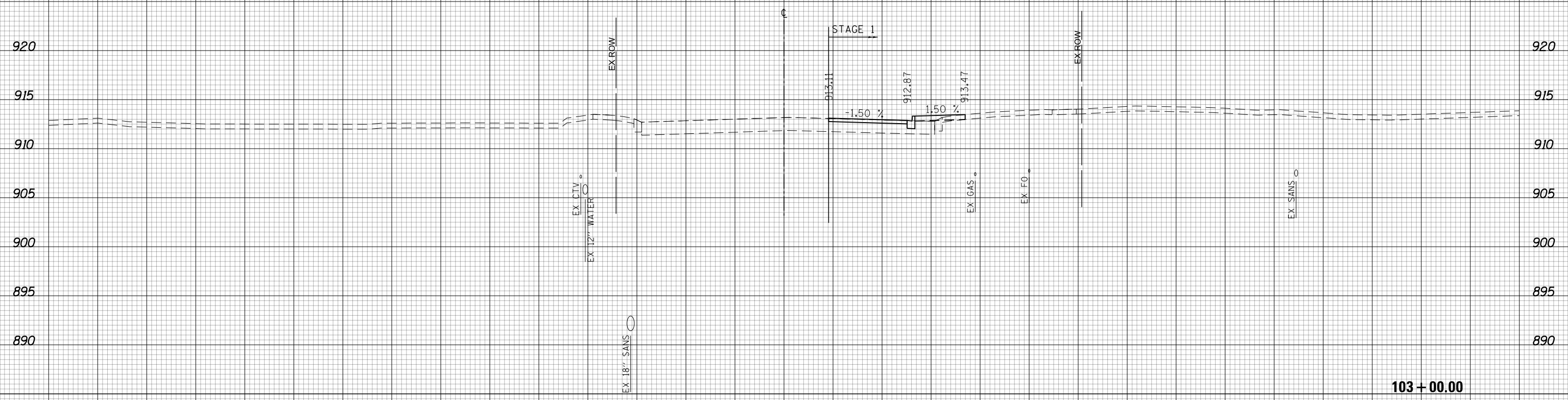
USER NAME = btwegner	DESIGNED - WBL	REVISED -
	DRAWN - RLS	REVISED -
PLOT SCALE = 20.0000' / in.	CHECKED - RCB	REVISED -
PLOT DATE = 4/25/2018	DATE - 4-26-2018	REVISED -

STATE OF ILLINOIS
DEPARTMENT OF TRANSPORTATION

STONEGATE ROAD		FAP	TOTAL	SHEET
STAGE 1 CROSS SECTIONS		RTE	SHEETS	NO.
SCALE: 10 H: 5 V	SHEET 1562 OF 1751 SHEETS	336	1751	1562
STA. 102+50.00 TO STA. 102+50.00		SECTION	COUNTY	CONTRACT NO.
		06-00329-01-PW	MCHENRY	61E53

ILLINOIS FED. AID PROJECT

150 140 130 120 110 100 90 80 70 60 50 40 30 20 10 0 10 20 30 40 50 60 70 80 90 100 110 120 130 140 150



(SQ FT)	STAGE 1
EARTH EXC	0.00
EMBANKMENT	7.19
UNSUITABLE EXC	2.34
AGG. SUBGRADE	0
IMP. (UNDERCUT)	

103+00.00



150 140 130 120 110 100 90 80 70 60 50 40 30 20 10 0 10 20 30 40 50 60 70 80 90 100 110 120 130 140 150

USER NAME = btwegner	DESIGNED - WBL	REVISED -
	DRAWN - RLS	REVISED -
PLOT SCALE = 20.0000' / in.	CHECKED - RCB	REVISED -
PLOT DATE = 4/25/2018	DATE - 4-26-2018	REVISED -

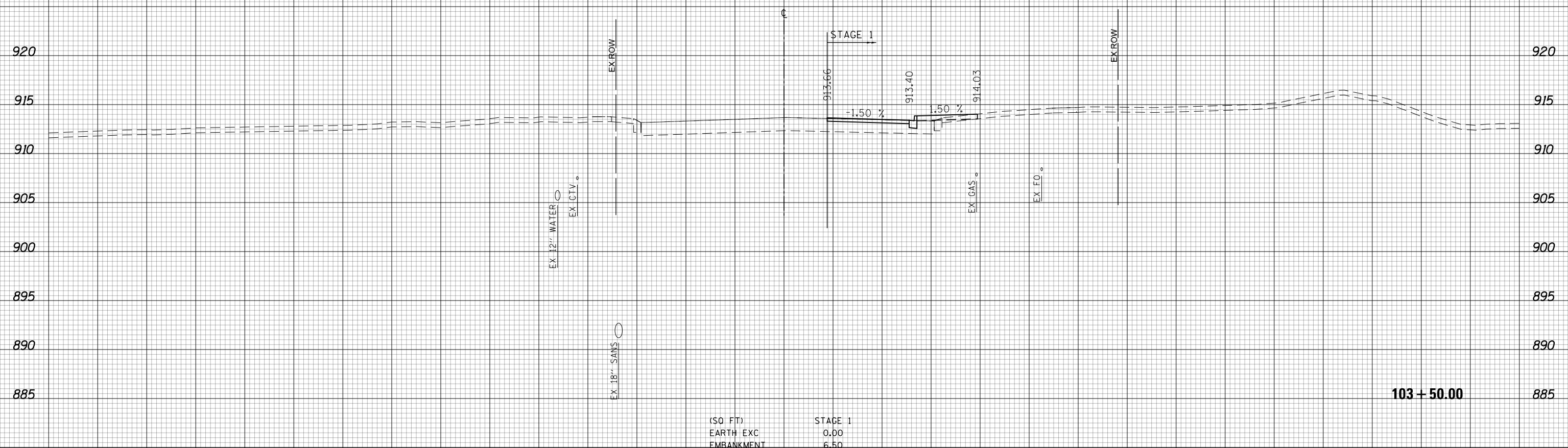
STATE OF ILLINOIS
DEPARTMENT OF TRANSPORTATION

STONEGATE ROAD
STAGE 1 CROSS SECTIONS
SCALE: 10 H: 5 V SHEET 1563 OF 1751 SHEETS STA. 103+00.00 TO STA. 103+00.00

FAP RTE	SECTION	COUNTY	TOTAL SHEETS	SHEET NO.
336	06-00329-01-PW	MCHENRY	1751	1563
CONTRACT NO.			61E53	

ILLINOIS FED. AID PROJECT

150 140 130 120 110 100 90 80 70 60 50 40 30 20 10 0 10 20 30 40 50 60 70 80 90 100 110 120 130 140 150



(SQ FT)	STAGE 1
EARTH EXC	0.00
EMBANKMENT	6.50
UNSUITABLE EXC	3.60
AGG SUBGRADE	0
IMP (UNDERCUT)	0

103 + 50.00



150 140 130 120 110 100 90 80 70 60 50 40 30 20 10 0 10 20 30 40 50 60 70 80 90 100 110 120 130 140 150

USER NAME = btwegner	DESIGNED - WBL	REVISED -
	DRAWN - RLS	REVISED -
PLOT SCALE = 20.0000' / in.	CHECKED - RCB	REVISED -
PLOT DATE = 4/25/2018	DATE - 4-26-2018	REVISED -

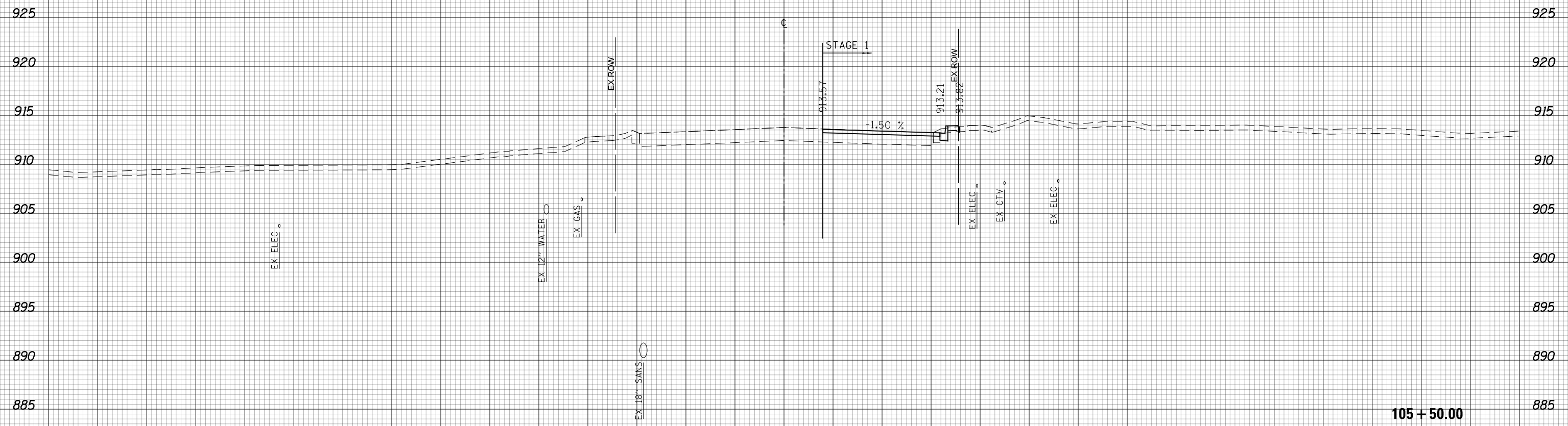
STATE OF ILLINOIS
DEPARTMENT OF TRANSPORTATION

STONEGATE ROAD
STAGE 1 CROSS SECTIONS
SCALE: 10 H: 5 V
SHEET 1564 OF 1751 SHEETS
STA. 103+50.00 TO STA. 103+50.00

FAP RTE	SECTION	COUNTY	TOTAL SHEETS	SHEET NO.
336	06-00329-01-PW	MCHENRY	1751	1564
CONTRACT NO.			61E53	

ILLINOIS FED. AID PROJECT

150 140 130 120 110 100 90 80 70 60 50 40 30 20 10 0 10 20 30 40 50 60 70 80 90 100 110 120 130 140 150



(SQ FT)	STAGE 1
EARTH EXC	0.00
EMBANKMENT	0.00
UNSUITABLE EXC	1.06
AGG SUBGRADE	0
IMP (UNDERCUT)	

105 + 50.00



150 140 130 120 110 100 90 80 70 60 50 40 30 20 10 0 10 20 30 40 50 60 70 80 90 100 110 120 130 140 150

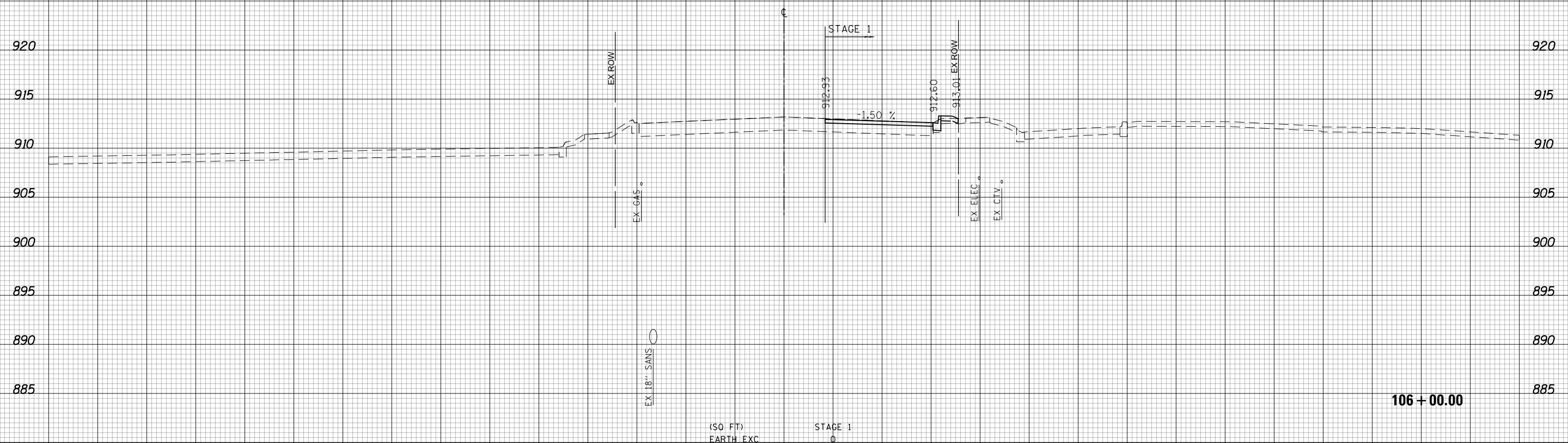
USER NAME = btwegner	DESIGNED - WBL	REVISED -
	DRAWN - RLS	REVISED -
PLOT SCALE = 20.0000' / in.	CHECKED - RCB	REVISED -
PLOT DATE = 4/25/2018	DATE - 4-26-2018	REVISED -

**STATE OF ILLINOIS
DEPARTMENT OF TRANSPORTATION**

STONEGATE ROAD		FAP	SECTION	COUNTY	TOTAL	SHEET
STAGE 1 CROSS SECTIONS		336	06-00329-01-PW	MCHENRY	1751	1565
SCALE: 10 H: 5 V		SHEET 1565 OF 1751 SHEETS		STA. 105+50.00 TO STA. 105+50.00		CONTRACT NO. 61E53

ILLINOIS FED. AID PROJECT

150 140 130 120 110 100 90 80 70 60 50 40 30 20 10 0 10 20 30 40 50 60 70 80 90 100 110 120 130 140 150



(SQ FT)	STAGE 1
EARTH EXC	0
EMBANKMENT	0.75
UNSUITABLE EXC	1.75
AGG SUBGRADE	0
IMP (UNDERCUT)	0

106 + 00.00



150 140 130 120 110 100 90 80 70 60 50 40 30 20 10 0 10 20 30 40 50 60 70 80 90 100 110 120 130 140 150

USER NAME = btwegner	DESIGNED - WBL	REVISED -
	DRAWN - RLS	REVISED -
PLOT SCALE = 20.0000' / in.	CHECKED - RCB	REVISED -
PLOT DATE = 4/25/2018	DATE - 4-26-2018	REVISED -

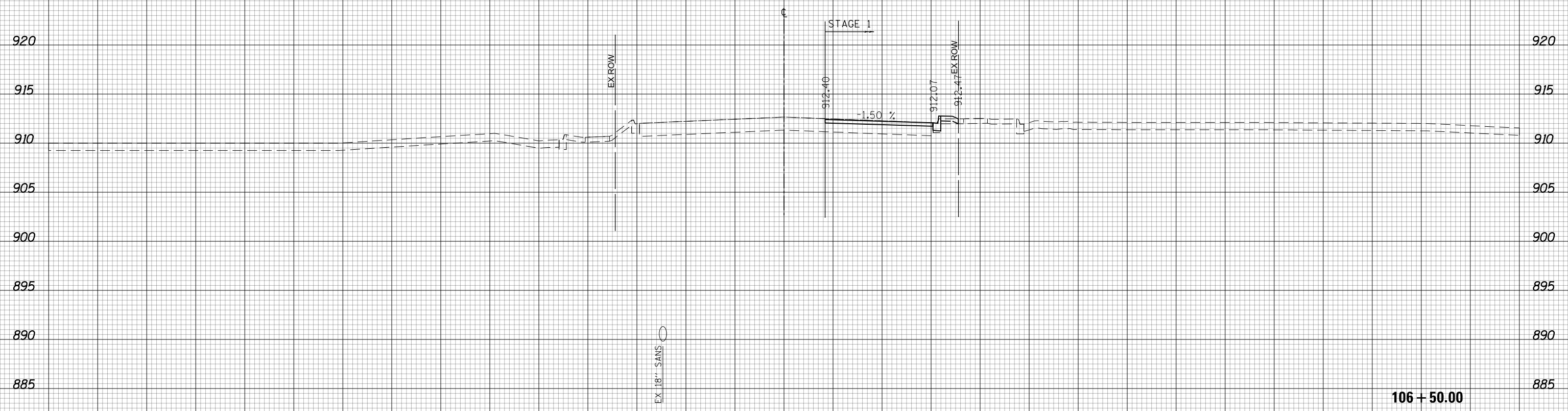
STATE OF ILLINOIS
DEPARTMENT OF TRANSPORTATION

STONEGATE ROAD
STAGE 1 CROSS SECTIONS
SCALE: 10 H: 5 V
SHEET 1566 OF 1751 SHEETS
STA. 106+00.00 TO STA. 106+00.00

FAP RTE	SECTION	COUNTY	TOTAL SHEETS	SHEET NO.
336	06-00329-01-PW	MCHENRY	1751	1566
			CONTRACT NO. 61E53	

ILLINOIS FED. AID PROJECT

150 140 130 120 110 100 90 80 70 60 50 40 30 20 10 0 10 20 30 40 50 60 70 80 90 100 110 120 130 140 150



(SQ. FT)	STAGE 1
EARTH EXC	0
EMBANKMENT	1.59
UNSUITABLE EXC	1.75
AGG. SUBGRADE	0
IMP. (UNDERCUT)	0

106 + 50.00




150 140 130 120 110 100 90 80 70 60 50 40 30 20 10 0 10 20 30 40 50 60 70 80 90 100 110 120 130 140 150

USER NAME = btwegner	DESIGNED - WBL	REVISED -
	DRAWN - RLS	REVISED -
PLOT SCALE = 20.0000' / in.	CHECKED - RCB	REVISED -
PLOT DATE = 4/25/2018	DATE - 4-26-2018	REVISED -

**STATE OF ILLINOIS
DEPARTMENT OF TRANSPORTATION**

STONEGATE ROAD		FAP	SECTION	COUNTY	TOTAL	SHEET
STAGE 1 CROSS SECTIONS		336	06-00329-01-PW	MCHENRY	1751	1567
SCALE: 10 H: 5 V		SHEET 1567 OF 1751 SHEETS		STA. 106+50.00 TO STA. 106+50.00		CONTRACT NO. 61E53

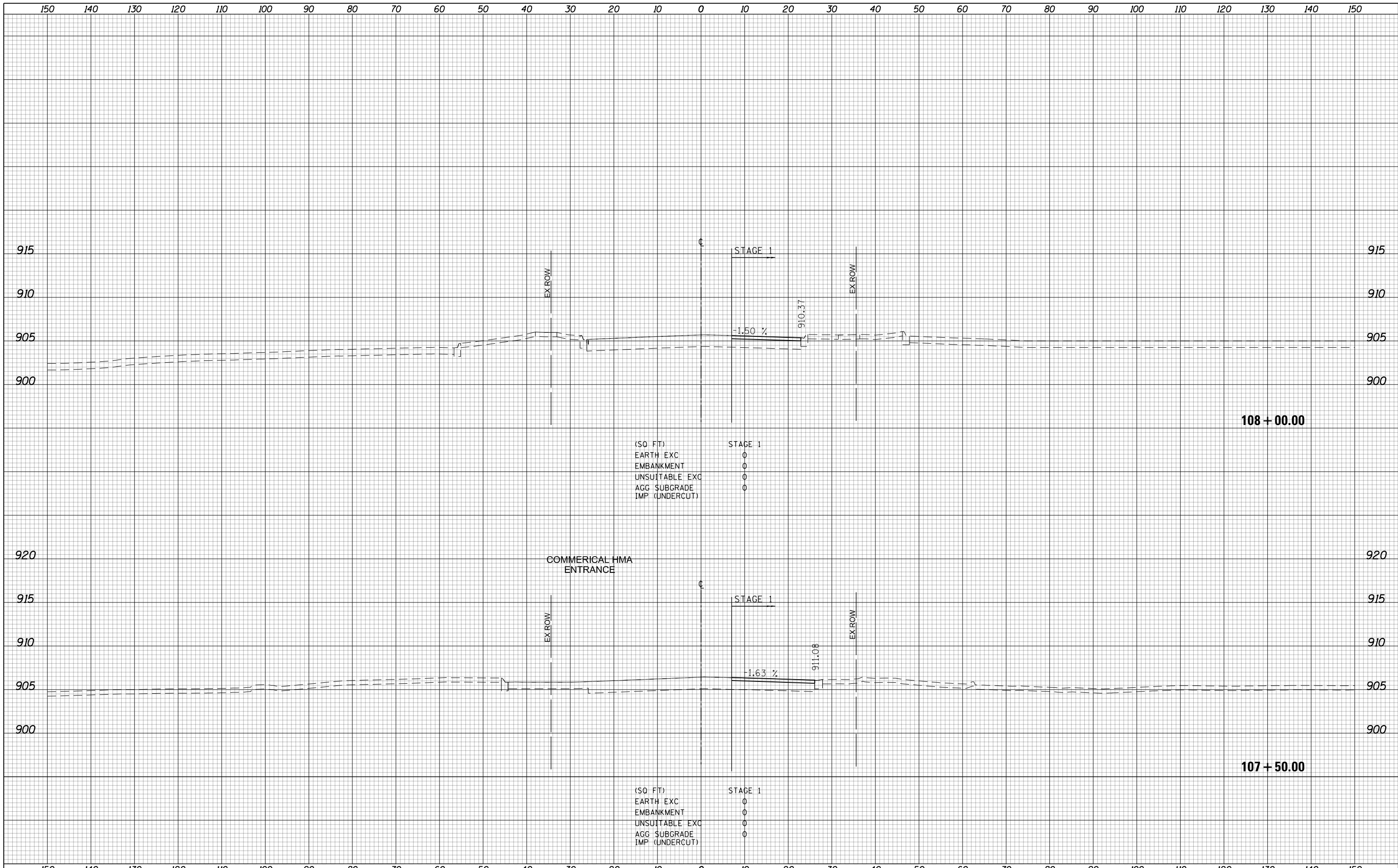
ILLINOIS FED. AID PROJECT



(SQ. FT)
 EARTH EXC 0
 EMBANKMENT 0
 UNSUITABLE EXC 0
 AGG SUBGRADE 0
 IMP (UNDERCUT) 0



150	140	130	120	110	100	90	80	70	60	50	40	30	20	10	0	10	20	30	40	50	60	70	80	90	100	110	120	130	140	150
USER NAME = btwegner			DESIGNED - WBL	REVISIED -	STATE OF ILLINOIS DEPARTMENT OF TRANSPORTATION													STONEGATE ROAD STAGE 1 CROSS SECTIONS					FAP RTE	SECTION	COUNTY	TOTAL SHEETS	SHEET NO.			
PLOT SCALE = 20.0000' / in.			CHECKED - RCB	REVISIED -														336	06-00329-01-PW	MCHENRY	1751	1568								
PLOT DATE = 4/25/2018			DATE - 4-26-2018	REVISIED -														SCALE: 10 H: 5 V					SHEET 1568	OF 1751 SHEETS	STA. 107+00.00	TO STA. 107+27.89	CONTRACT NO. 61E53			
																		ILLINOIS FED. AID PROJECT												



(SQ FT)
 EARTH EXC 0
 EMBANKMENT 0
 UNSUITABLE EXC 0
 AGG SUBGRADE 0
 IMP (UNDERCUT) 0

(SQ FT)
 EARTH EXC 0
 EMBANKMENT 0
 UNSUITABLE EXC 0
 AGG SUBGRADE 0
 IMP (UNDERCUT) 0



USER NAME = btwegner	DESIGNED - WBL	REVISED -
	DRAWN - RLS	REVISED -
PLOT SCALE = 20.0000' / in.	CHECKED - RCB	REVISED -
PLOT DATE = 4/25/2018	DATE - 4-26-2018	REVISED -

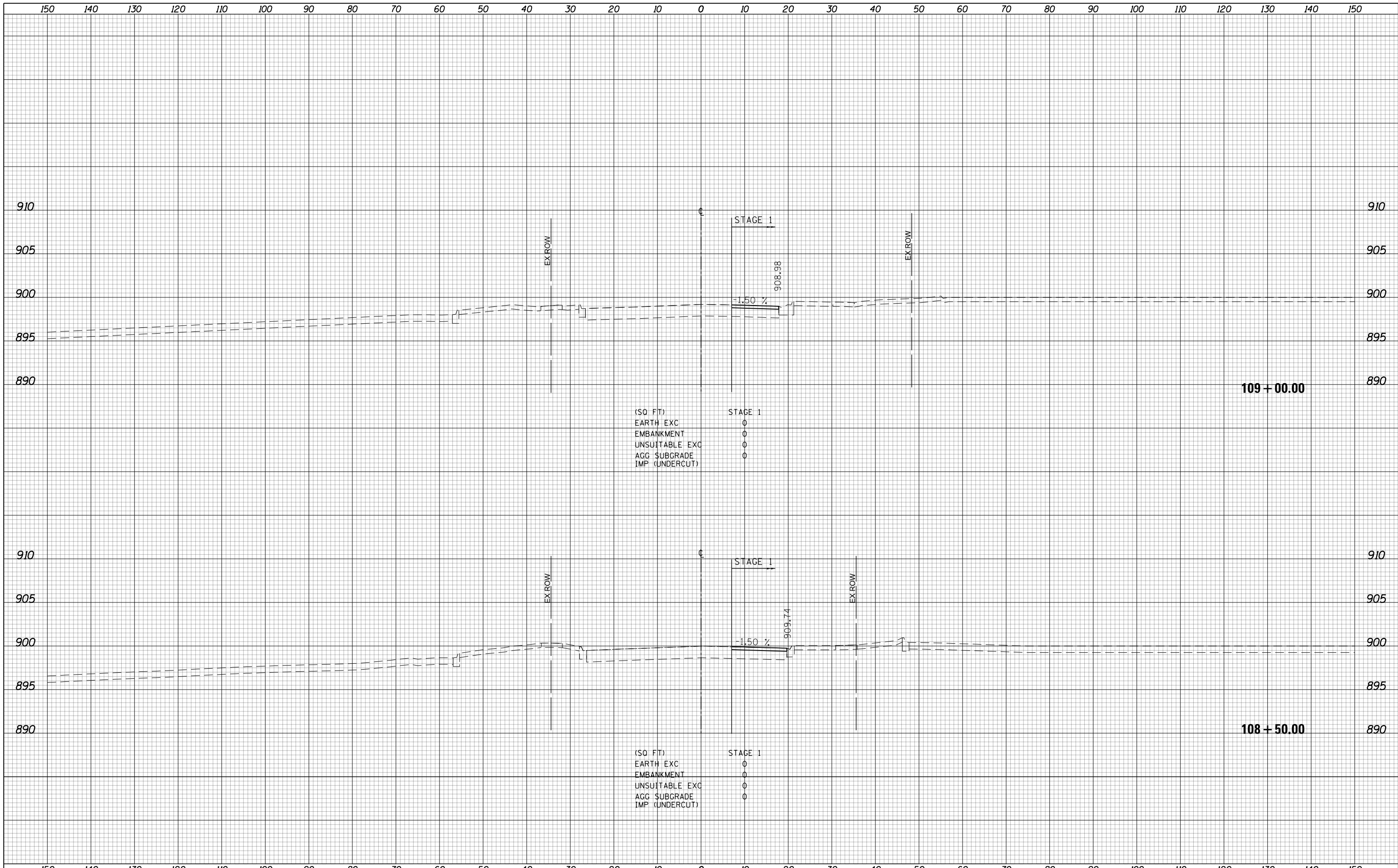
**STATE OF ILLINOIS
 DEPARTMENT OF TRANSPORTATION**

**STONEGATE ROAD
 STAGE 1 CROSS SECTIONS**

SCALE: 10 H: 5 V SHEET 1569 OF 1751 SHEETS STA. 107+50.00 TO STA. 108+00.00

FAP RTE	SECTION	COUNTY	TOTAL SHEETS	SHEET NO.
336	06-00329-01-PW	MCHENRY	1751	1569
			CONTRACT NO. 61E53	

ILLINOIS FED. AID PROJECT



(SQ. FT)

EARTH EXC	0
EMBANKMENT	0
UNSUITABLE EXC	0
AGG. SUBGRADE	0
IMP. (UNDERCUT)	0

(SQ. FT)

EARTH EXC	0
EMBANKMENT	0
UNSUITABLE EXC	0
AGG. SUBGRADE	0
IMP. (UNDERCUT)	0



USER NAME = btwegner	DESIGNED - WBL	REVISED -
	DRAWN - RLS	REVISED -
PLOT SCALE = 20.0000' / in.	CHECKED - RCB	REVISED -
PLOT DATE = 4/25/2018	DATE - 4-26-2018	REVISED -

**STATE OF ILLINOIS
DEPARTMENT OF TRANSPORTATION**

**STONEGATE ROAD
STAGE 1 CROSS SECTIONS**

SCALE: 10 H: 5 V SHEET 1570 OF 1751 SHEETS STA. 108+50.00 TO STA. 109+00.00

FAP RTE	SECTION	COUNTY	TOTAL SHEETS	SHEET NO.
336	06-00329-01-PW	MCHENRY	1751	1570
			CONTRACT NO. 61E53	
ILLINOIS FED. AID PROJECT				

150 140 130 120 110 100 90 80 70 60 50 40 30 20 10 0 10 20 30 40 50 60 70 80 90 100 110 120 130 140 150



(SQ. FT)	STAGE 1
EARTH EXC	0
EMBANKMENT	0
UNSUITABLE EXC	0
AGG. SUBGRADE	0
IMP. (UNDERCUT)	0



150 140 130 120 110 100 90 80 70 60 50 40 30 20 10 0 10 20 30 40 50 60 70 80 90 100 110 120 130 140 150

USER NAME = btwegner	DESIGNED - WBL	REVISED -
	DRAWN - RLS	REVISED -
PLOT SCALE = 20.0000' / in.	CHECKED - RCB	REVISED -
PLOT DATE = 4/25/2018	DATE - 4-26-2018	REVISED -

**STATE OF ILLINOIS
DEPARTMENT OF TRANSPORTATION**


**STONEGATE ROAD
STAGE 1 CROSS SECTIONS**

SCALE: 10 H: 5 V SHEET 1571 OF 1751 SHEETS STA. 109+47.34 TO STA. 109+50.00

FAP RTE	SECTION	COUNTY	TOTAL SHEETS	SHEET NO.
336	06-00329-01-PW	MCHENRY	1751	1571
CONTRACT NO.			61E53	

ILLINOIS FED. AID PROJECT

150 140 130 120 110 100 90 80 70 60 50 40 30 20 10 0 10 20 30 40 50 60 70 80 90 100 110 120 130 140 150



150 140 130 120 110 100 90 80 70 60 50 40 30 20 10 0 10 20 30 40 50 60 70 80 90 100 110 120 130 140 150

USER NAME = btwegner	DESIGNED - WBL	REVISED -
	DRAWN - RLS	REVISED -
PLOT SCALE = 20.0000' / in.	CHECKED - RCB	REVISED -
PLOT DATE = 4/25/2018	DATE - 4-26-2018	REVISED -

**STATE OF ILLINOIS
DEPARTMENT OF TRANSPORTATION**

**STONEGATE ROAD
STAGE 1 CROSS SECTIONS**


SCALE: 10 H: 5 V SHEET 1572 OF 1751 SHEETS STA. 110+00.00 TO STA. 110+50.00

FAP RTE	SECTION	COUNTY	TOTAL SHEETS	SHEET NO.
336	06-00329-01-PW	MCHENRY	1751	1572
			CONTRACT NO. 61E53	

ILLINOIS FED. AID PROJECT



150 140 130 120 110 100 90 80 70 60 50 40 30 20 10 0 10 20 30 40 50 60 70 80 90 100 110 120 130 140 150



150 140 130 120 110 100 90 80 70 60 50 40 30 20 10 0 10 20 30 40 50 60 70 80 90 100 110 120 130 140 150



USER NAME = btwegner	DESIGNED - WBL	REVISED -
	DRAWN - RLS	REVISED -
PLOT SCALE = 20.0000' / in.	CHECKED - RCB	REVISED -
PLOT DATE = 4/25/2018	DATE - 4-26-2018	REVISED -

**STATE OF ILLINOIS
 DEPARTMENT OF TRANSPORTATION**

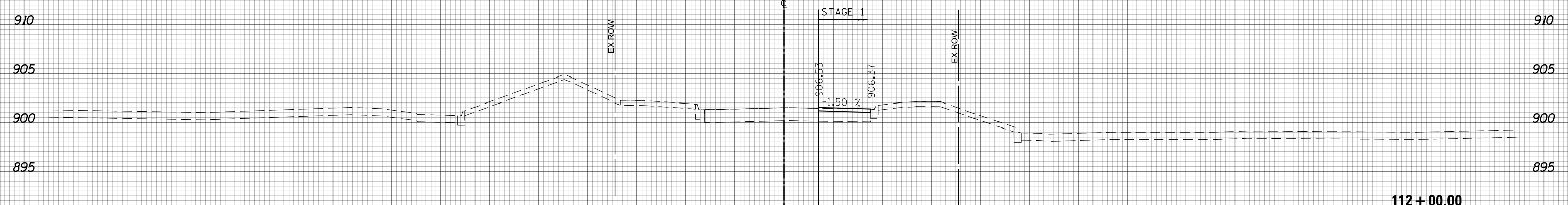
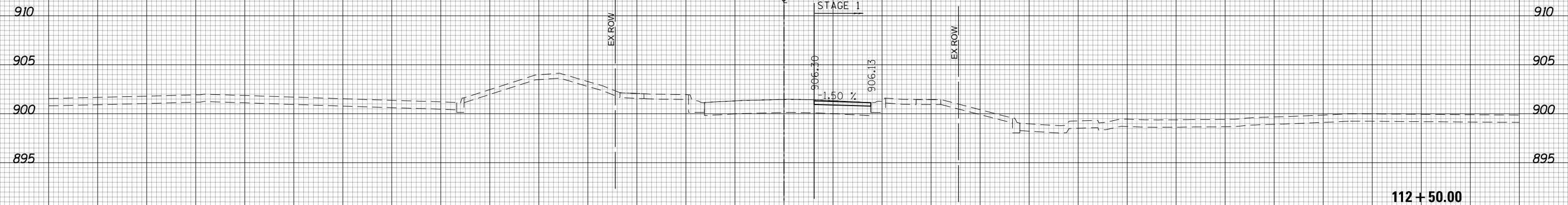
**STONEGATE ROAD
 STAGE 1 CROSS SECTIONS**

SCALE: 10 H: 5 V SHEET 1573 OF 1751 SHEETS STA. 111+00.00 TO STA. 111+50.00

FAP RTE	SECTION	COUNTY	TOTAL SHEETS	SHEET NO.
336	06-00329-01-PW	MCHENRY	1751	1573
			CONTRACT NO. 61E53	

ILLINOIS FED. AID PROJECT

150 140 130 120 110 100 90 80 70 60 50 40 30 20 10 0 10 20 30 40 50 60 70 80 90 100 110 120 130 140 150



USER NAME = btwegner	DESIGNED - WBL	REVISED -
	DRAWN - RLS	REVISED -
PLOT SCALE = 20.0000' / in.	CHECKED - RCB	REVISED -
PLOT DATE = 4/25/2018	DATE - 4-26-2018	REVISED -

STATE OF ILLINOIS
DEPARTMENT OF TRANSPORTATION


STONEGATE ROAD
STAGE 1 CROSS SECTIONS
SCALE: 10 H: 5 V
SHEET 1574 OF 1751 SHEETS
STA. 112+00.00 TO STA. 112+50.00

FAP RTE	SECTION	COUNTY	TOTAL SHEETS	SHEET NO.
336	06-00329-01-PW	MCHENRY	1751	1574
CONTRACT NO.			61E53	

ILLINOIS FED. AID PROJECT



150 140 130 120 110 100 90 80 70 60 50 40 30 20 10 0 10 20 30 40 50 60 70 80 90 100 110 120 130 140 150



113 + 50.00

113 + 00.00



USER NAME = btwegner	DESIGNED - WBL	REVISED -
	DRAWN - RLS	REVISED -
PLOT SCALE = 20.0000' / in.	CHECKED - RCB	REVISED -
PLOT DATE = 4/25/2018	DATE - 4-26-2018	REVISED -

**STATE OF ILLINOIS
 DEPARTMENT OF TRANSPORTATION**

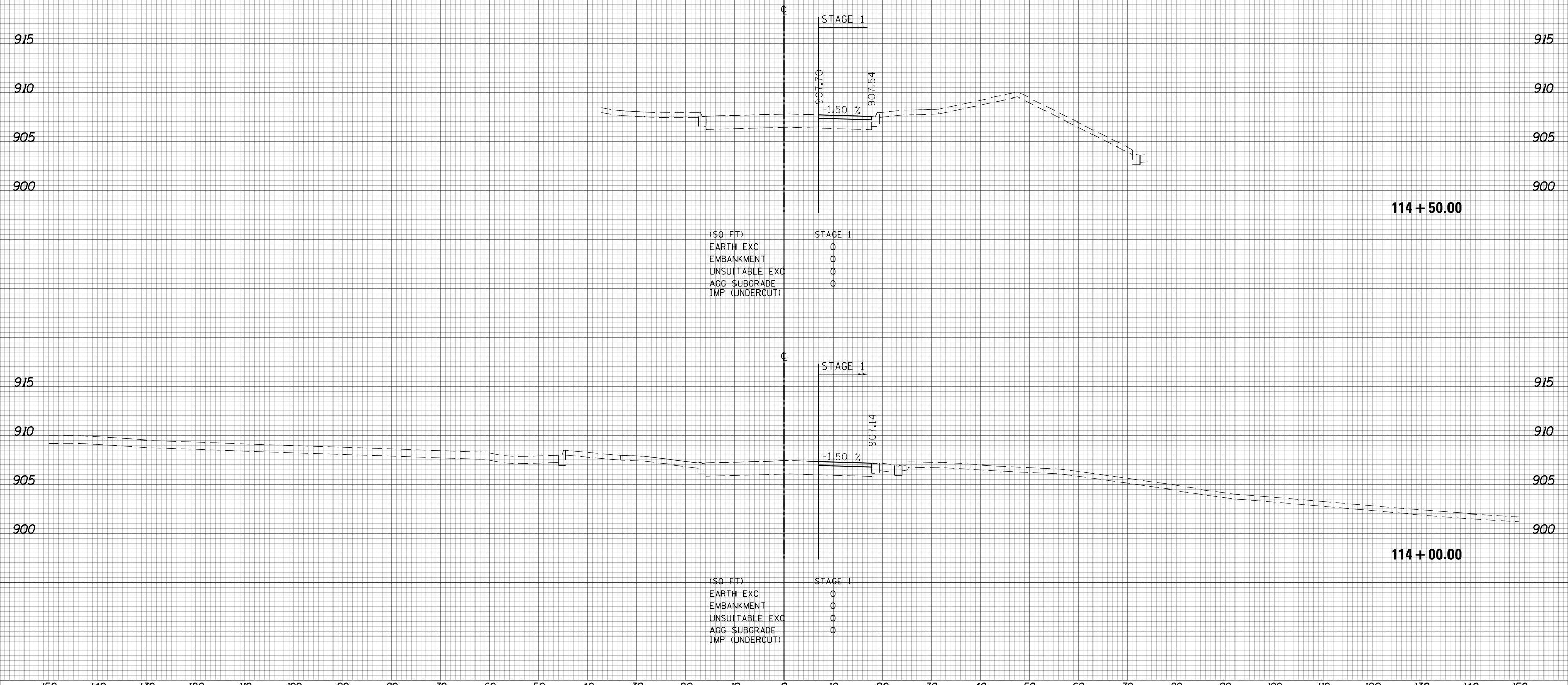
**STONEGATE ROAD
 STAGE 1 CROSS SECTIONS**

SCALE: 10 H: 5 V SHEET 1575 OF 1751 SHEETS STA. 113+00.00 TO STA. 113+50.00

FAP RTE	SECTION	COUNTY	TOTAL SHEETS	SHEET NO.
336	06-00329-01-PW	MCHENRY	1751	1575
			CONTRACT NO. 61E53	

ILLINOIS FED. AID PROJECT

150 140 130 120 110 100 90 80 70 60 50 40 30 20 10 0 10 20 30 40 50 60 70 80 90 100 110 120 130 140 150



USER NAME = btwegner	DESIGNED - WBL	REVISED -
	DRAWN - RLS	REVISED -
PLOT SCALE = 20.0000' / in.	CHECKED - RCB	REVISED -
PLOT DATE = 4/25/2018	DATE - 4-26-2018	REVISED -

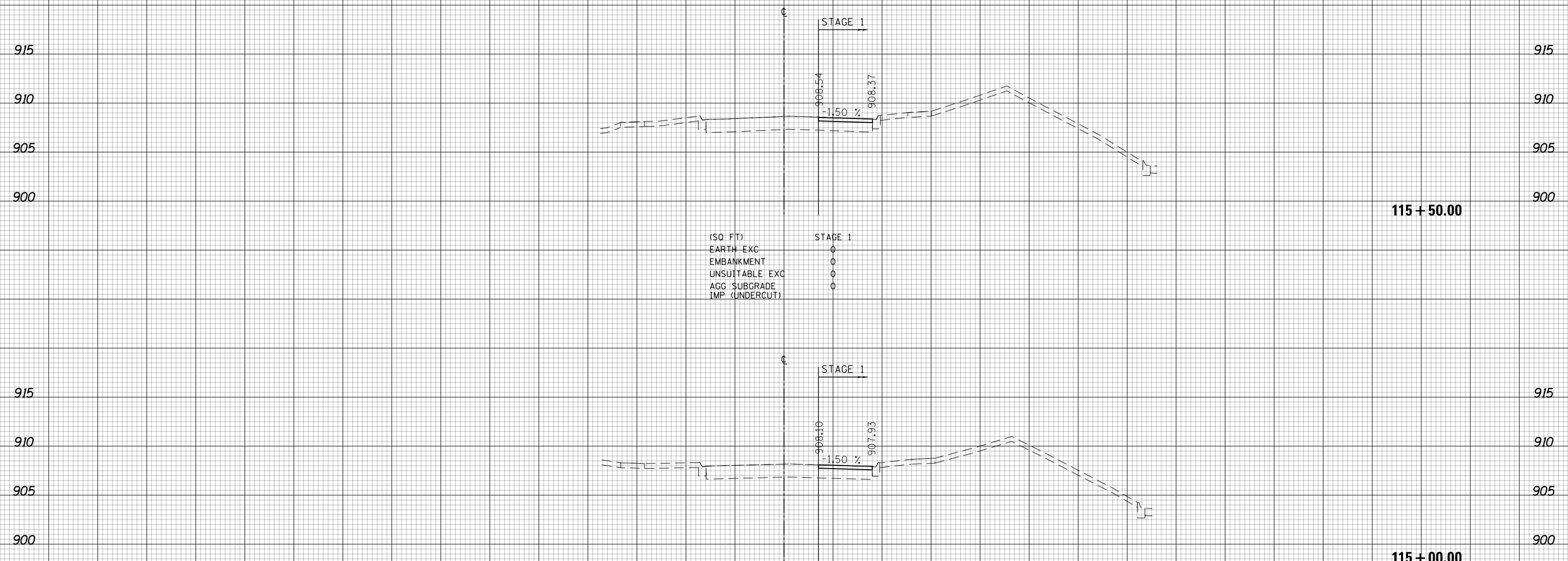
**STATE OF ILLINOIS
DEPARTMENT OF TRANSPORTATION**

**STONEGATE ROAD
STAGE 1 CROSS SECTIONS**
SCALE: 10 H: 5 V SHEET 1576 OF 1751 SHEETS STA. 114+00.00 TO STA. 114+50.00

FAP RTE	SECTION	COUNTY	TOTAL SHEETS	SHEET NO.
336	06-00329-01-PW	MCHENRY	1751	1576
			CONTRACT NO. 61E53	

ILLINOIS FED. AID PROJECT

150 140 130 120 110 100 90 80 70 60 50 40 30 20 10 0 10 20 30 40 50 60 70 80 90 100 110 120 130 140 150



(SQ. FT.)

STAGE 1	0
EARTH EXC	0
EMBANKMENT	0
UNSUITABLE EXC	0
AGG SUBGRADE	0
IMP (UNDERCUT)	0

(SQ. FT.)

STAGE 1	0
EARTH EXC	0
EMBANKMENT	0
UNSUITABLE EXC	0
AGG SUBGRADE	0
IMP (UNDERCUT)	0



USER NAME = btwegner	DESIGNED - WBL	REVISED -
	DRAWN - RLS	REVISED -
PLOT SCALE = 20.0000' / in.	CHECKED - RCB	REVISED -
PLOT DATE = 4/25/2018	DATE - 4-26-2018	REVISED -

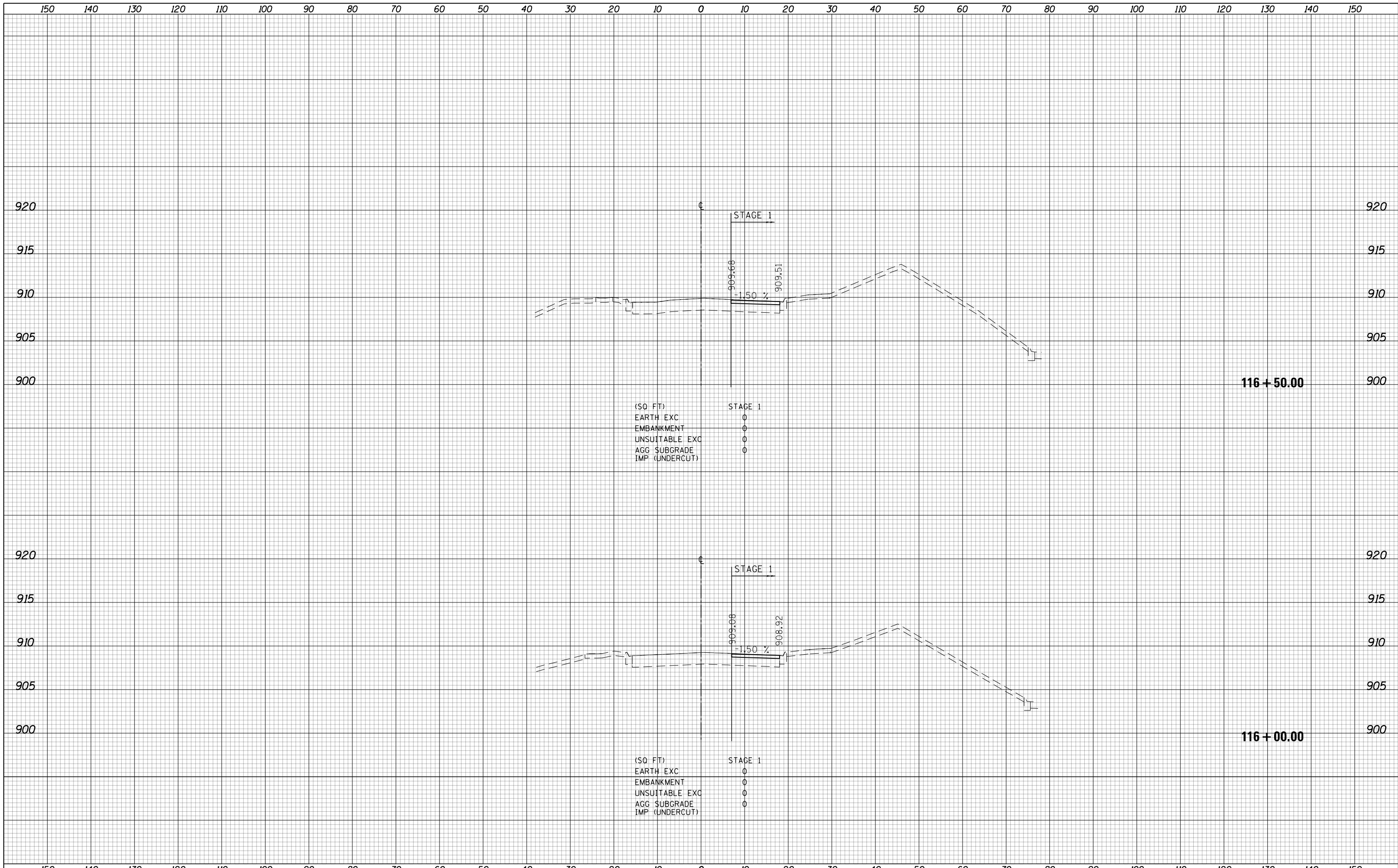
**STATE OF ILLINOIS
DEPARTMENT OF TRANSPORTATION**

**STONEGATE ROAD
STAGE 1 CROSS SECTIONS**

SCALE: 10 H: 5 V SHEET 1577 OF 1751 SHEETS STA. 115+00.00 TO STA. 115+50.00

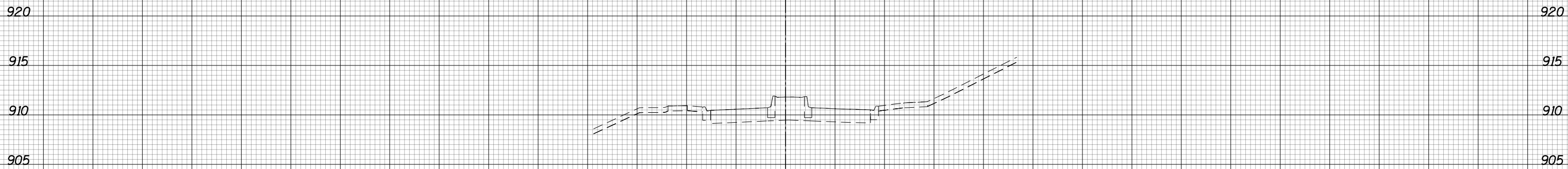
FAP RTE	SECTION	COUNTY	TOTAL SHEETS	SHEET NO.
336	06-00329-01-PW	MCHENRY	1751	1577
			CONTRACT NO. 61E53	

ILLINOIS FED. AID PROJECT

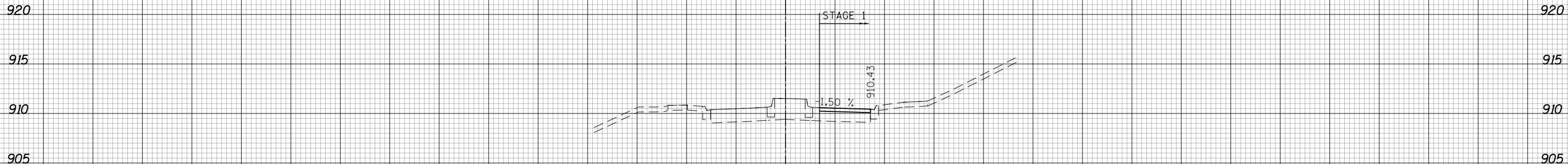


150	140	130	120	110	100	90	80	70	60	50	40	30	20	10	0	10	20	30	40	50	60	70	80	90	100	110	120	130	140	150				
USER NAME = btwegner DESIGNED - WBL DRAWN - RLS PLOT SCALE = 20.0000' / in. PLOT DATE = 4/25/2018			DESIGNED - WBL DRAWN - RLS CHECKED - RCB DATE - 4-26-2018			REVISED - REVISED - REVISED - REVISED -			STATE OF ILLINOIS DEPARTMENT OF TRANSPORTATION										STONEGATE ROAD STAGE 1 CROSS SECTIONS					FAP RTE 336 SECTION 06-00329-01-PW COUNTY MCHENRY CONTRACT NO. 61E53		TOTAL SHEETS 1751 SHEET NO. 1578								
																	SCALE: 10 H: 5 V										SHEET 1578 OF 1751 SHEETS		STA. 116+00.00 TO STA. 116+50.00				ILLINOIS FED. AID PROJECT	

150 140 130 120 110 100 90 80 70 60 50 40 30 20 10 0 10 20 30 40 50 60 70 80 90 100 110 120 130 140 150



117 + 05.00



117 + 00.00

(SQ FT)	STAGE 1
EARTH EXC	0
EMBANKMENT	0
UNSUITABLE EXC	0
AGG SUBGRADE	0
IMP (UNDERCUT)	0



150 140 130 120 110 100 90 80 70 60 50 40 30 20 10 0 10 20 30 40 50 60 70 80 90 100 110 120 130 140 150

USER NAME = btwegner	DESIGNED - WBL	REVISED -
	DRAWN - RLS	REVISED -
PLOT SCALE = 20.0000' / in.	CHECKED - RCB	REVISED -
PLOT DATE = 4/25/2018	DATE - 4-26-2018	REVISED -

**STATE OF ILLINOIS
DEPARTMENT OF TRANSPORTATION**

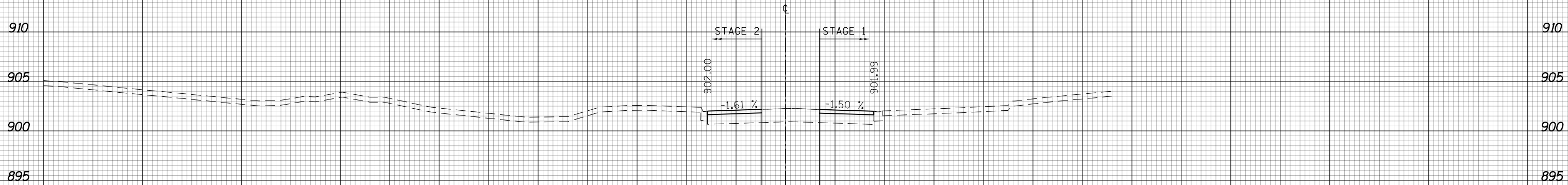
**STONEGATE ROAD
STAGE 1 CROSS SECTIONS**

SCALE: 10 H: 5 V SHEET 1579 OF 1751 SHEETS STA. 117+00.00 TO STA. 117+05.00

FAP RTE	SECTION	COUNTY	TOTAL SHEETS	SHEET NO.
336	06-00329-01-PW	MCHENRY	1751	1579
CONTRACT NO.			61E53	

ILLINOIS FED. AID PROJECT

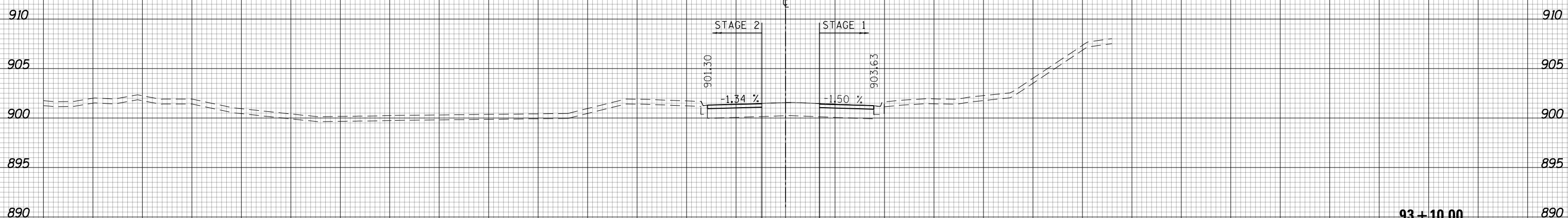
150 140 130 120 110 100 90 80 70 60 50 40 30 20 10 0 10 20 30 40 50 60 70 80 90 100 110 120 130 140 150



93+50.00

(SQ. FT.)
 EARTH EXC
 EMBANKMENT
 UNSUITABLE EXC
 AGG. SUBGRADE
 IMP. (UNDERCUT)

STAGE 2
 0
 0
 0



93+10.00



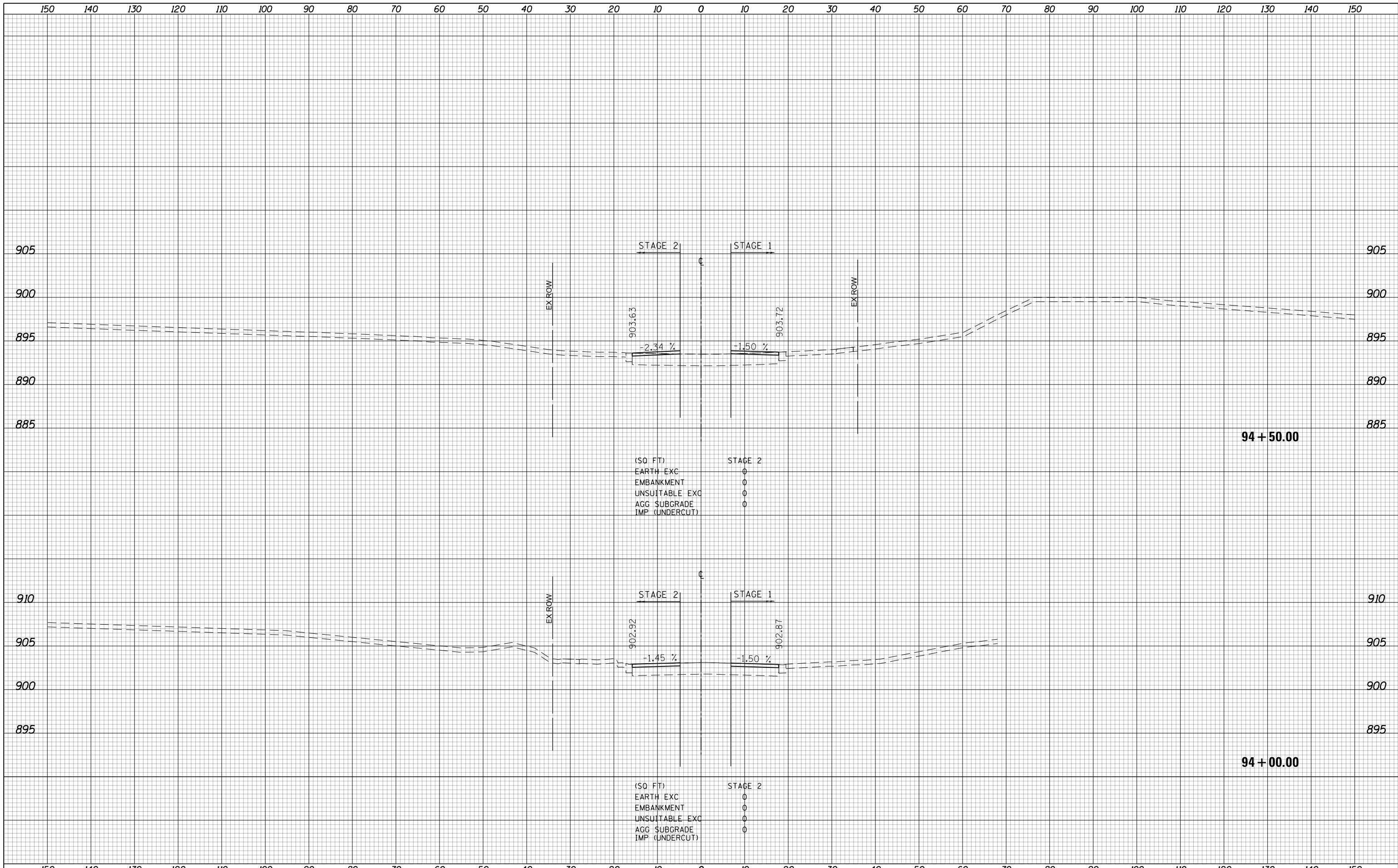
USER NAME = btwegner	DESIGNED - WBL	REVISED -
	DRAWN - RLS	REVISED -
PLOT SCALE = 20.0000' / in.	CHECKED - RCB	REVISED -
PLOT DATE = 4/25/2018	DATE - 4-26-2018	REVISED -

STATE OF ILLINOIS
 DEPARTMENT OF TRANSPORTATION

STONEGATE ROAD
 STAGE 2 CROSS SECTIONS
 SCALE: 10 H: 5 V SHEET 1580 OF 1751 SHEETS STA. 93+10.00 TO STA. 93+50.00

FAP RTE	SECTION	COUNTY	TOTAL SHEETS	SHEET NO.
336	06-00329-01-PW	MCHENRY	1751	1580
CONTRACT NO.			61E53	

ILLINOIS FED. AID PROJECT



(SQ FT)
 EARTH EXC
 EMBANKMENT
 UNSUITABLE EXC
 AGG SUBGRADE
 IMP (UNDERCUT)

STAGE 2
 0
 0
 0

(SQ FT)
 EARTH EXC
 EMBANKMENT
 UNSUITABLE EXC
 AGG SUBGRADE
 IMP (UNDERCUT)

STAGE 2
 0
 0
 0

STATE OF ILLINOIS
 DEPARTMENT OF TRANSPORTATION

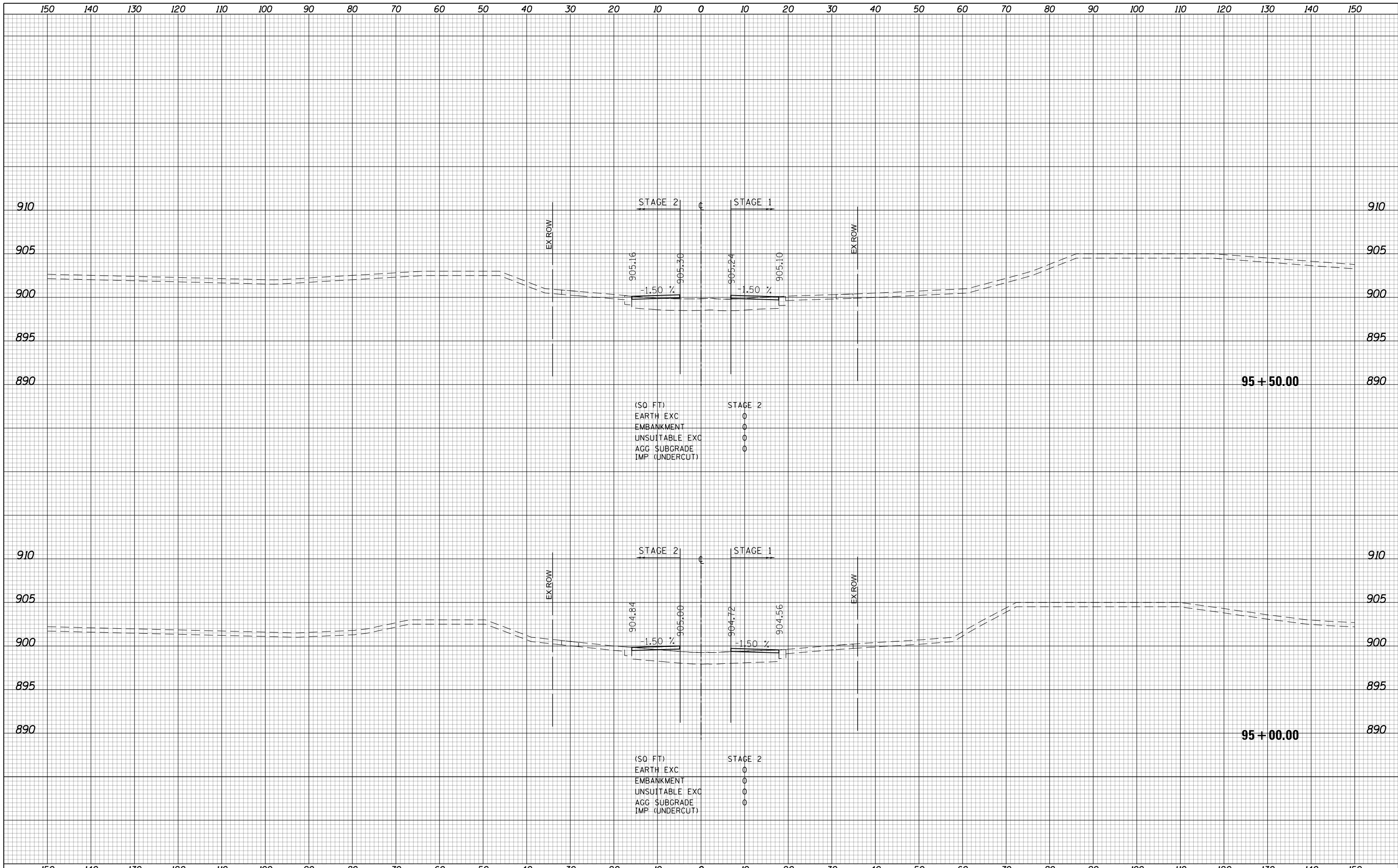
STONEGATE ROAD
 STAGE 2 CROSS SECTIONS

USER NAME = btwegner	DESIGNED - WBL	REVISED -
	DRAWN - RLS	REVISED -
PLOT SCALE = 20.0000' / in.	CHECKED - RCB	REVISED -
PLOT DATE = 4/25/2018	DATE - 4-26-2018	REVISED -

SCALE: 10 H: 5 V SHEET 1581 OF 1751 SHEETS STA. 94+00.00 TO STA. 94+50.00

FAP RTE	SECTION	COUNTY	TOTAL SHEETS	SHEET NO.
336	06-00329-01-PW	MCHENRY	1751	1581
CONTRACT NO.			61E53	

ILLINOIS FED. AID PROJECT



(SQ FT)
 EARTH EXC 0
 EMBANKMENT 0
 UNSUITABLE EXC 0
 AGG SUBGRADE 0
 IMP (UNDERCUT) 0

(SQ FT)
 EARTH EXC 0
 EMBANKMENT 0
 UNSUITABLE EXC 0
 AGG SUBGRADE 0
 IMP (UNDERCUT) 0



USER NAME = btwegner	DESIGNED - WBL	REVISD -
	DRAWN - RLS	REVISD -
PLOT SCALE = 20.0000' / in.	CHECKED - RCB	REVISD -
PLOT DATE = 4/25/2018	DATE - 4-26-2018	REVISD -

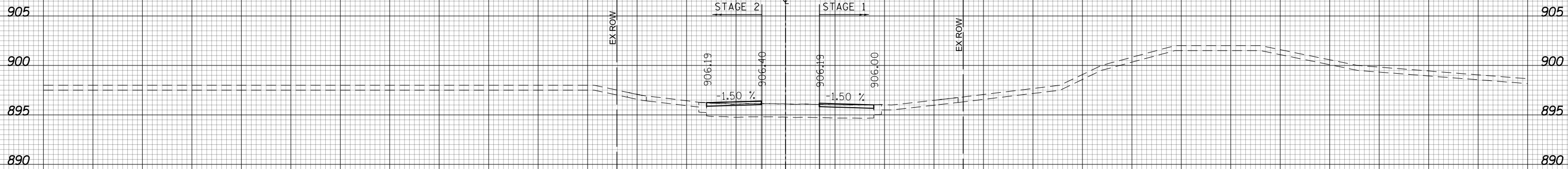
**STATE OF ILLINOIS
 DEPARTMENT OF TRANSPORTATION**

**STONEGATE ROAD
 STAGE 2 CROSS SECTIONS**
 SCALE: 10 H: 5 V SHEET 1582 OF 1751 SHEETS STA. 95+00.00 TO STA. 95+50.00

FAP RTE	SECTION	COUNTY	TOTAL SHEETS	SHEET NO.
336	06-00329-01-PW	MCHENRY	1751	1582
			CONTRACT NO. 61E53	

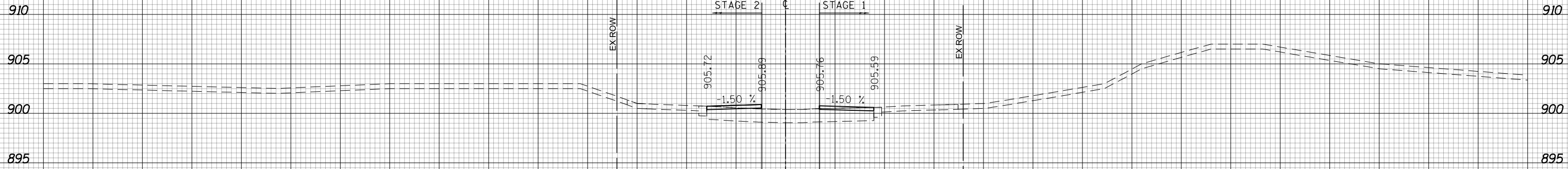
ILLINOIS FED. AID PROJECT

150 140 130 120 110 100 90 80 70 60 50 40 30 20 10 0 10 20 30 40 50 60 70 80 90 100 110 120 130 140 150



96 + 50.00

(SQ FT)
 EARTH EXC 0
 EMBANKMENT 0
 UNSUITABLE EXC 0
 AGG SUBGRADE 0
 IMP (UNDERCUT) 0



96 + 00.00

(SQ FT)
 EARTH EXC 0
 EMBANKMENT 0
 UNSUITABLE EXC 0
 AGG SUBGRADE 0
 IMP (UNDERCUT) 0



USER NAME = btwegner	DESIGNED - WBL	REVISED -
	DRAWN - RLS	REVISED -
PLOT SCALE = 20.0000' / in.	CHECKED - RCB	REVISED -
PLOT DATE = 4/25/2018	DATE - 4-26-2018	REVISED -

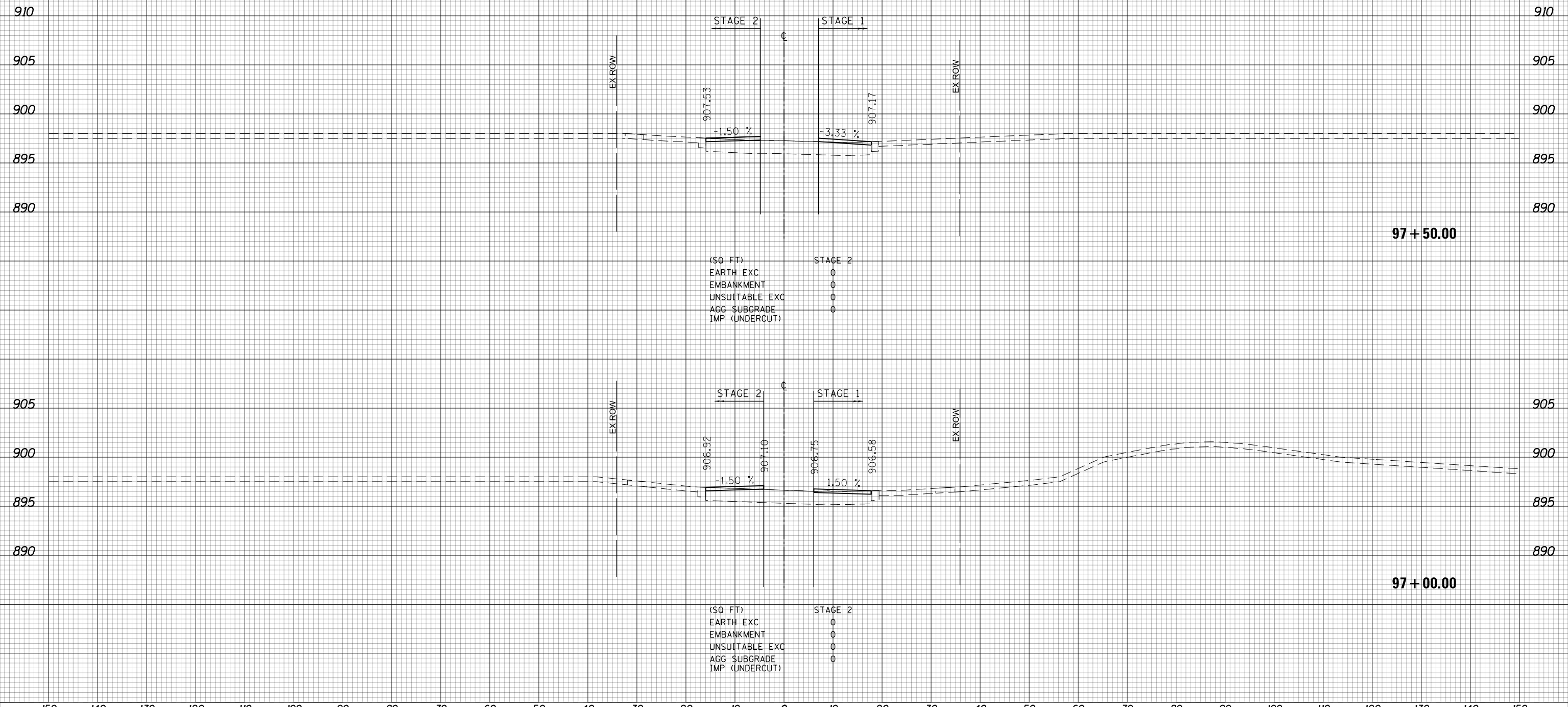
STATE OF ILLINOIS
 DEPARTMENT OF TRANSPORTATION

STONEGATE ROAD
 STAGE 2 CROSS SECTIONS
 SCALE: 10 H: 5 V
 SHEET 1583 OF 1751 SHEETS
 STA. 96+00.00 TO STA. 96+50.00

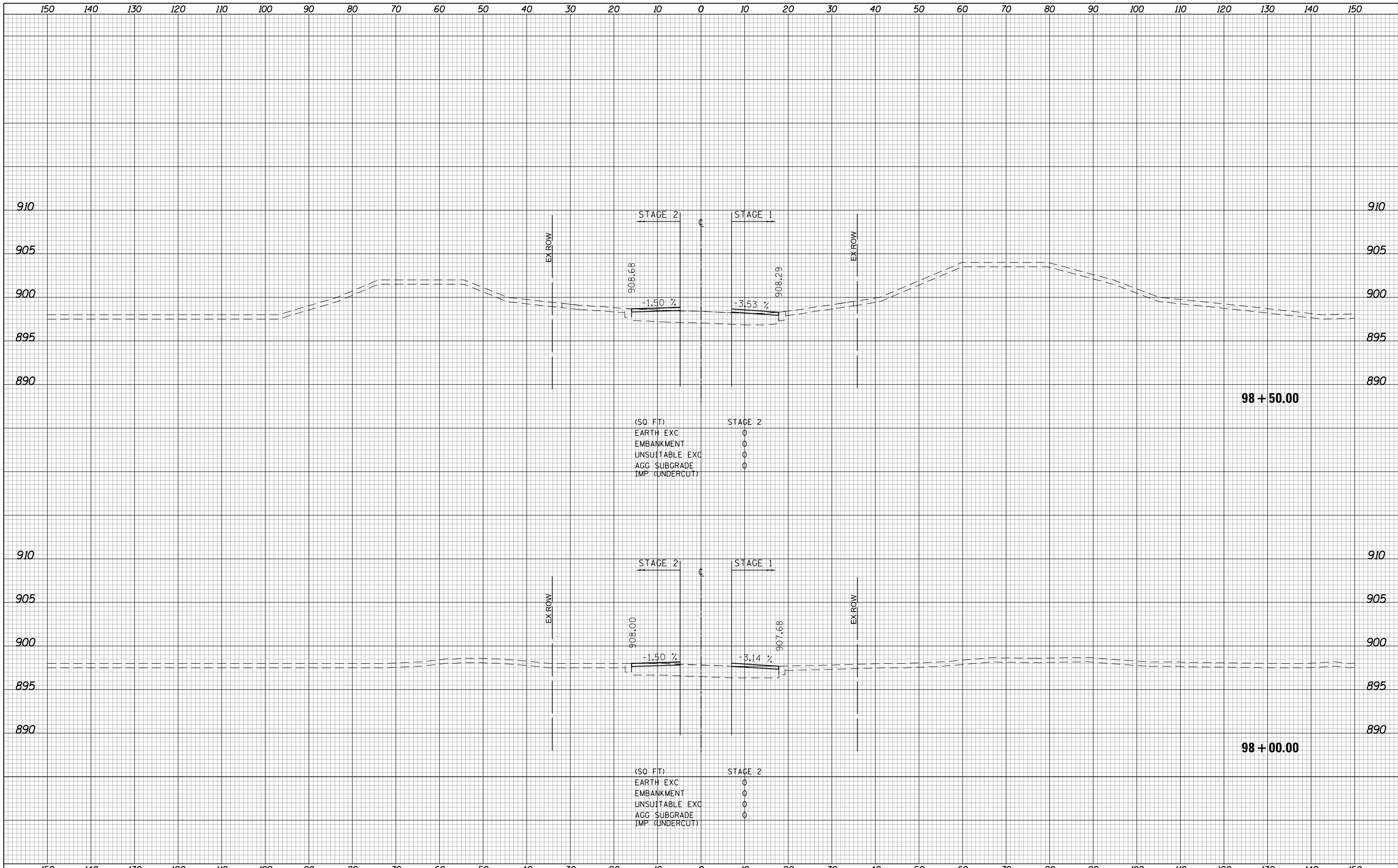
FAP RTE	SECTION	COUNTY	TOTAL SHEETS	SHEET NO.
336	06-00329-01-PW	MCHENRY	1751	1583
CONTRACT NO.			61E53	

ILLINOIS FED. AID PROJECT

150 140 130 120 110 100 90 80 70 60 50 40 30 20 10 0 10 20 30 40 50 60 70 80 90 100 110 120 130 140 150



150	140	130	120	110	100	90	80	70	60	50	40	30	20	10	0	10	20	30	40	50	60	70	80	90	100	110	120	130	140	150			
USER NAME = btwegner			DESIGNED - WBL			REVISED -			STATE OF ILLINOIS DEPARTMENT OF TRANSPORTATION STONEGATE ROAD STAGE 2 CROSS SECTIONS SCALE: 10 H: 5 V SHEET 1584 OF 1751 SHEETS STA. 97+00.00 TO STA. 97+50.00															FAP RTE		SECTION		COUNTY		TOTAL SHEETS		SHEET NO.	
PLOT SCALE = 20.0000' / in.			DRAWN - RLS			REVISED -																		336		06-00329-01-PW		MCHENRY		1751 1584			
PLOT DATE = 4/25/2018			CHECKED - RCB			REVISED -																						CONTRACT NO. 61E53		ILLINOIS FED. AID PROJECT			
DATE - 4-26-2018			REVISED -																														



(SQ. FT.)
 EARTH EXC 0
 EMBANKMENT 0
 UNSUITABLE EXC 0
 AGG. SUBGRADE 0
 IMP. (UNDERCUT) 0

(SQ. FT.)
 EARTH EXC 0
 EMBANKMENT 0
 UNSUITABLE EXC 0
 AGG. SUBGRADE 0
 IMP. (UNDERCUT) 0



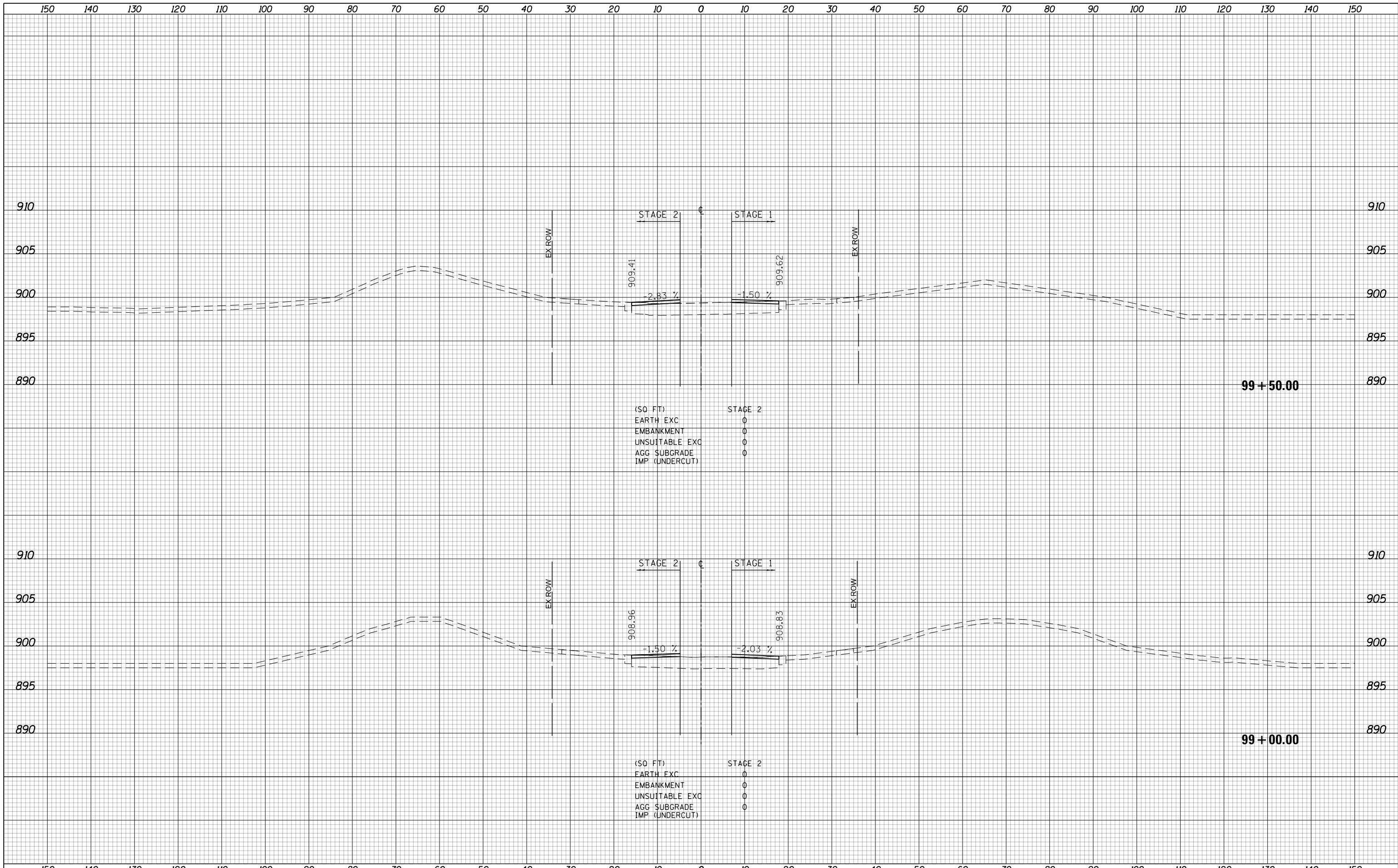
USER NAME = btwegner	DESIGNED - WBL	REVISED -
	DRAWN - RLS	REVISED -
PLOT SCALE = 20.0000' / in.	CHECKED - RCB	REVISED -
PLOT DATE = 4/25/2018	DATE - 4-26-2018	REVISED -

**STATE OF ILLINOIS
 DEPARTMENT OF TRANSPORTATION**

**STONEGATE ROAD
 STAGE 2 CROSS SECTIONS**
 SCALE: 10 H: 5 V SHEET 1585 OF 1751 SHEETS STA. 98+00.00 TO STA. 98+50.00

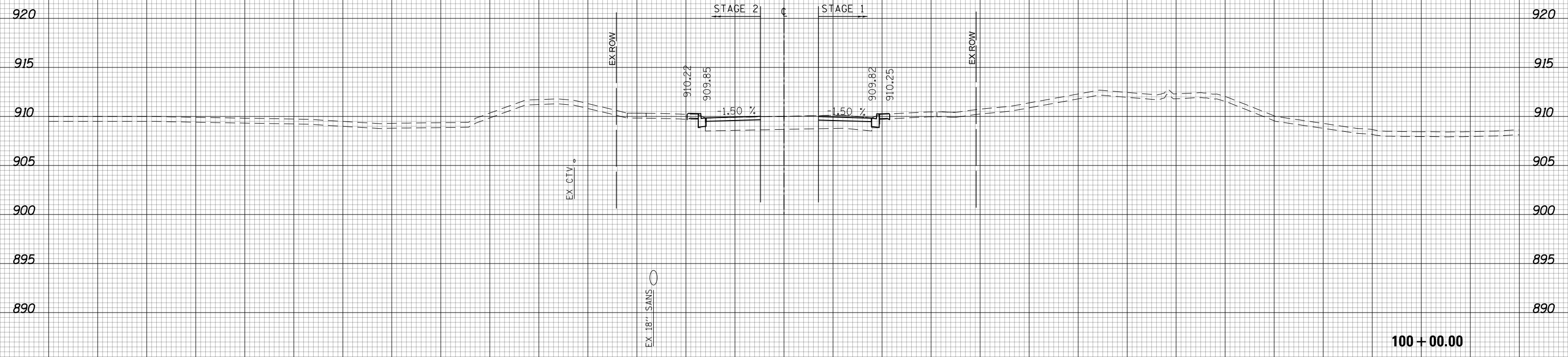
FAP RTE	SECTION	COUNTY	TOTAL SHEETS	SHEET NO.
336	06-00329-01-PW	MCHENRY	1751	1585
			CONTRACT NO. 61E53	

ILLINOIS FED. AID PROJECT



USER NAME = btwegner	DESIGNED - WBL	REVISED -	STATE OF ILLINOIS DEPARTMENT OF TRANSPORTATION	STONEGATE ROAD STAGE 2 CROSS SECTIONS		FAP RTE	SECTION	COUNTY	TOTAL SHEETS	SHEET NO.
PLOT SCALE = 20.0000' / in.	DRAWN - RLS	REVISED -				336	06-00329-01-PW	MCHENRY	1751	1586
PLOT DATE = 4/25/2018	CHECKED - RCB	REVISED -				CONTRACT NO. 61E53		ILLINOIS FED. AID PROJECT		
DATE - 4-26-2018			REVISED -	SCALE: 10 H: 5 V	SHEET 1586 OF 1751 SHEETS	STA. 99+00.00 TO STA. 99+50.00				

150 140 130 120 110 100 90 80 70 60 50 40 30 20 10 0 10 20 30 40 50 60 70 80 90 100 110 120 130 140 150



(SQ FT)	STAGE 2
EARTH EXC	0.01
EMBANKMENT	0.15
UNSUITABLE EXC	1.10
AGG SUBGRADE	0
IMP (UNDERCUT)	0

100 + 00.00



150 140 130 120 110 100 90 80 70 60 50 40 30 20 10 0 10 20 30 40 50 60 70 80 90 100 110 120 130 140 150

USER NAME = btwegner	DESIGNED - WBL	REVISED -
	DRAWN - RLS	REVISED -
PLOT SCALE = 20.0000' / in.	CHECKED - RCB	REVISED -
PLOT DATE = 4/25/2018	DATE - 4-26-2018	REVISED -

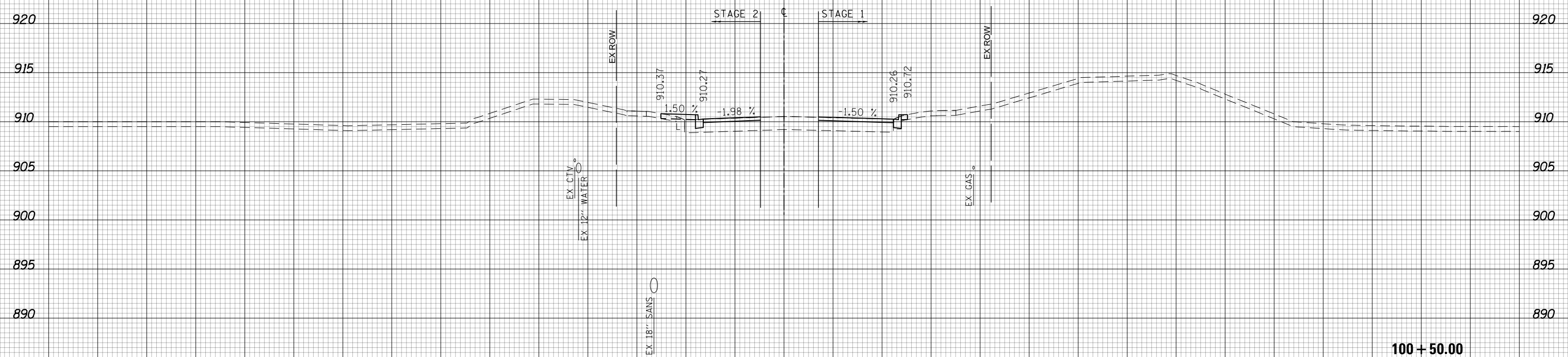
STATE OF ILLINOIS
DEPARTMENT OF TRANSPORTATION

STONEGATE ROAD
STAGE 2 CROSS SECTIONS
SCALE: 10 H: 5 V SHEET 1587 OF 1751 SHEETS STA. 100+00.00 TO STA. 100+00.00

FAP RTE	SECTION	COUNTY	TOTAL SHEETS	SHEET NO.
336	06-00329-01-PW	MCHENRY	1751	1587
			CONTRACT NO. 61E53	

ILLINOIS FED. AID PROJECT

150 140 130 120 110 100 90 80 70 60 50 40 30 20 10 0 10 20 30 40 50 60 70 80 90 100 110 120 130 140 150



(SQ FT)	STAGE 2
EARTH EXC	0.00
EMBANKMENT	5.06
UNSUITABLE EXC	1.60
AGG. SUBGRADE	0
IMP. (UNDERCUT)	0

100 + 50.00



150 140 130 120 110 100 90 80 70 60 50 40 30 20 10 0 10 20 30 40 50 60 70 80 90 100 110 120 130 140 150

USER NAME = btwegner	DESIGNED - WBL	REVISED -
	DRAWN - RLS	REVISED -
PLOT SCALE = 20.0000' / in.	CHECKED - RCB	REVISED -
PLOT DATE = 4/25/2018	DATE - 4-26-2018	REVISED -

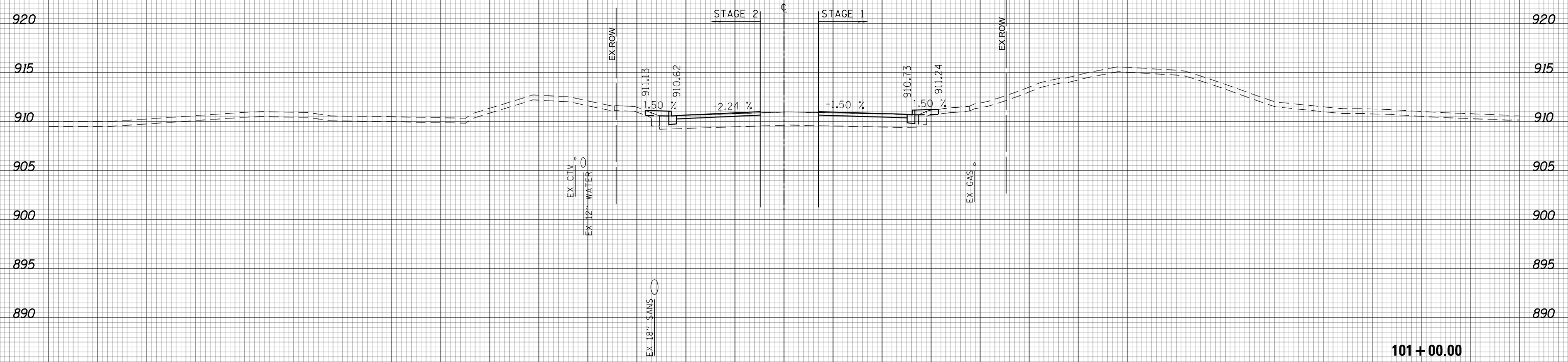
STATE OF ILLINOIS
DEPARTMENT OF TRANSPORTATION

STONEGATE ROAD
STAGE 2 CROSS SECTIONS
SCALE: 10 H: 5 V
SHEET 1588 OF 1751 SHEETS
STA. 100+50.00 TO STA. 100+50.00

FAP RTE	SECTION	COUNTY	TOTAL SHEETS	SHEET NO.
336	06-00329-01-PW	MCHENRY	1751	1588
			CONTRACT NO. 61E53	

ILLINOIS FED. AID PROJECT

150 140 130 120 110 100 90 80 70 60 50 40 30 20 10 0 10 20 30 40 50 60 70 80 90 100 110 120 130 140 150



(SQ. FT)	STAGE 2
EARTH EXC	0.00
EMBANKMENT	4.40
UNSUITABLE EXC	0.60
AGG. SUBGRADE	0
IMP. (UNDERCUT)	0

101+00.00



150 140 130 120 110 100 90 80 70 60 50 40 30 20 10 0 10 20 30 40 50 60 70 80 90 100 110 120 130 140 150

USER NAME = btwegner	DESIGNED - WBL	REVISED -
	DRAWN - RLS	REVISED -
PLOT SCALE = 20.0000' / in.	CHECKED - RCB	REVISED -
PLOT DATE = 4/25/2018	DATE - 4-26-2018	REVISED -

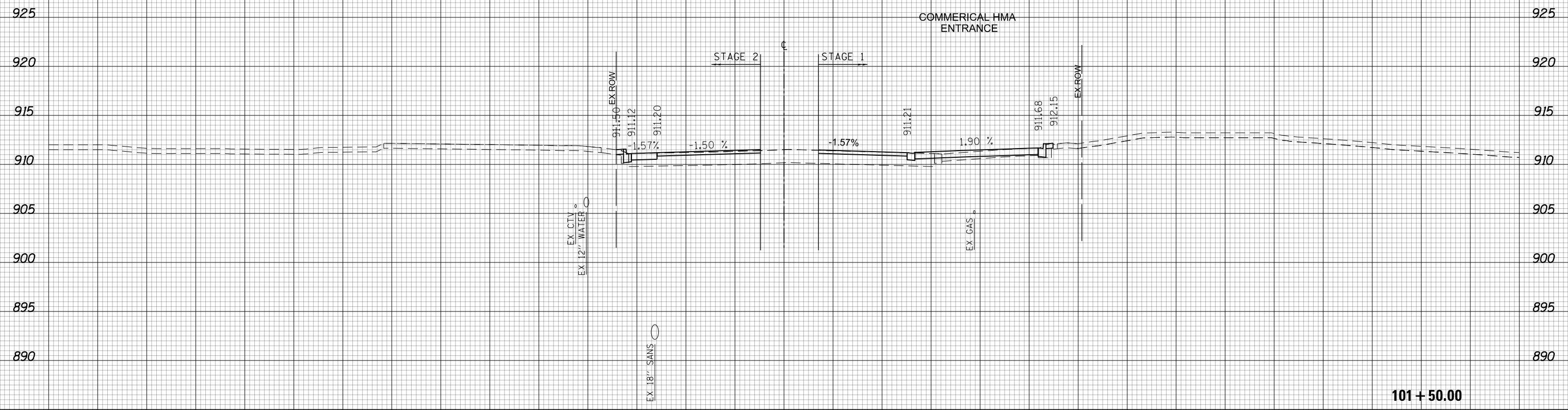
STATE OF ILLINOIS
DEPARTMENT OF TRANSPORTATION

STONEGATE ROAD
STAGE 2 CROSS SECTIONS
SCALE: 10 H: 5 V
SHEET 1589 OF 1751 SHEETS
STA. 101+00.00 TO STA. 101+00.00

FAP RTE	SECTION	COUNTY	TOTAL SHEETS	SHEET NO.
336	06-00329-01-PW	MCHENRY	1751	1589
CONTRACT NO.			61E53	

ILLINOIS FED. AID PROJECT

150 140 130 120 110 100 90 80 70 60 50 40 30 20 10 0 10 20 30 40 50 60 70 80 90 100 110 120 130 140 150



(SQ. FT)	STAGE 2
EARTH EXC	0.00
EMBANKMENT	0.60
UNSUITABLE EXC	0.50
AGG SUBGRADE	0
IMP (UNDERCUT)	0

101 + 50.00



150 140 130 120 110 100 90 80 70 60 50 40 30 20 10 0 10 20 30 40 50 60 70 80 90 100 110 120 130 140 150

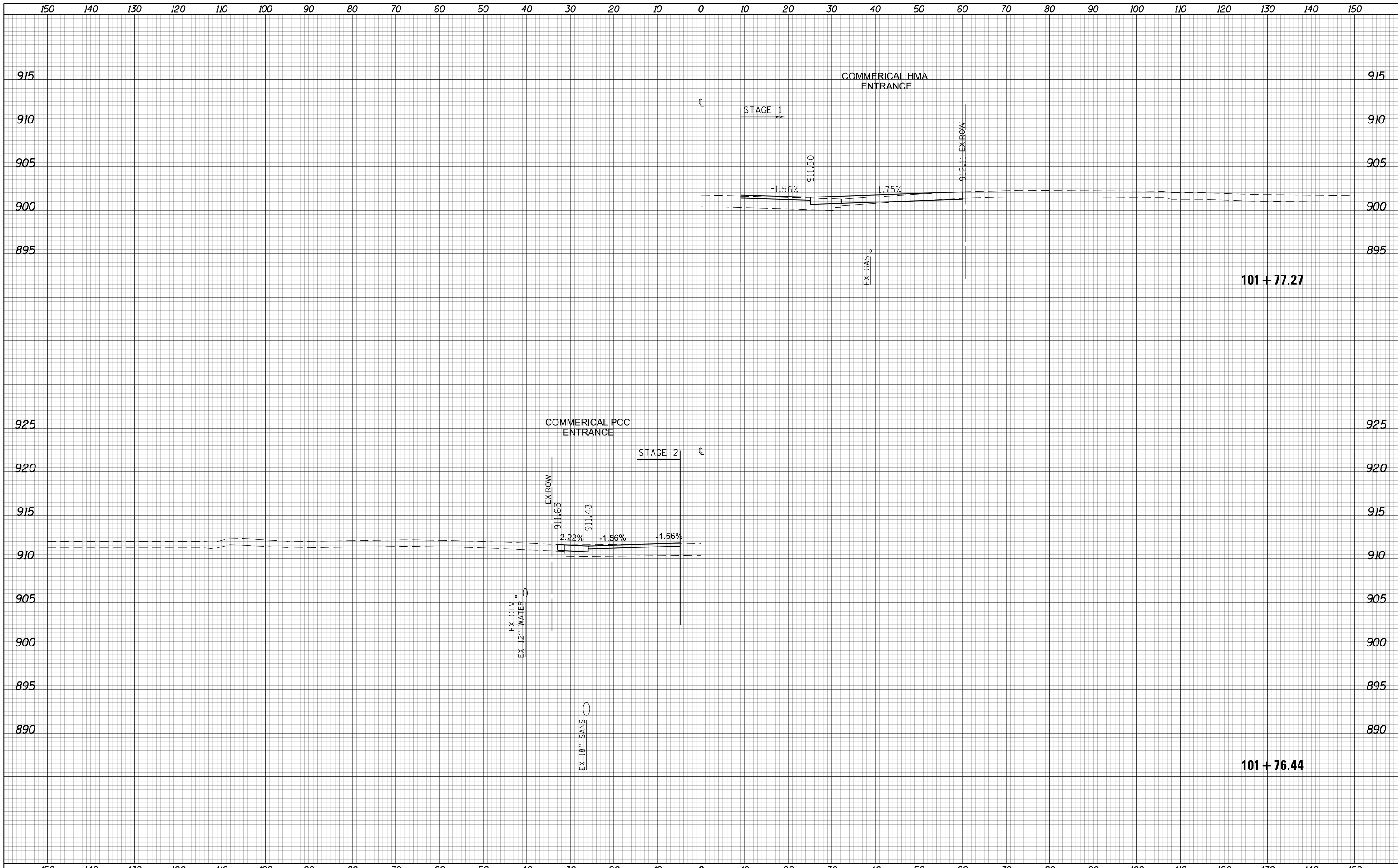
USER NAME = btwegner	DESIGNED - WBL	REVISED -
	DRAWN - RLS	REVISED -
PLOT SCALE = 20.0000' / in.	CHECKED - RCB	REVISED -
PLOT DATE = 4/25/2018	DATE - 4-26-2018	REVISED -

STATE OF ILLINOIS
DEPARTMENT OF TRANSPORTATION

SCALE: 10 H: 5 V		SHEET 1590 OF 1751 SHEETS	STA. 101+50.00 TO STA. 101+50.00
------------------	--	---------------------------	----------------------------------

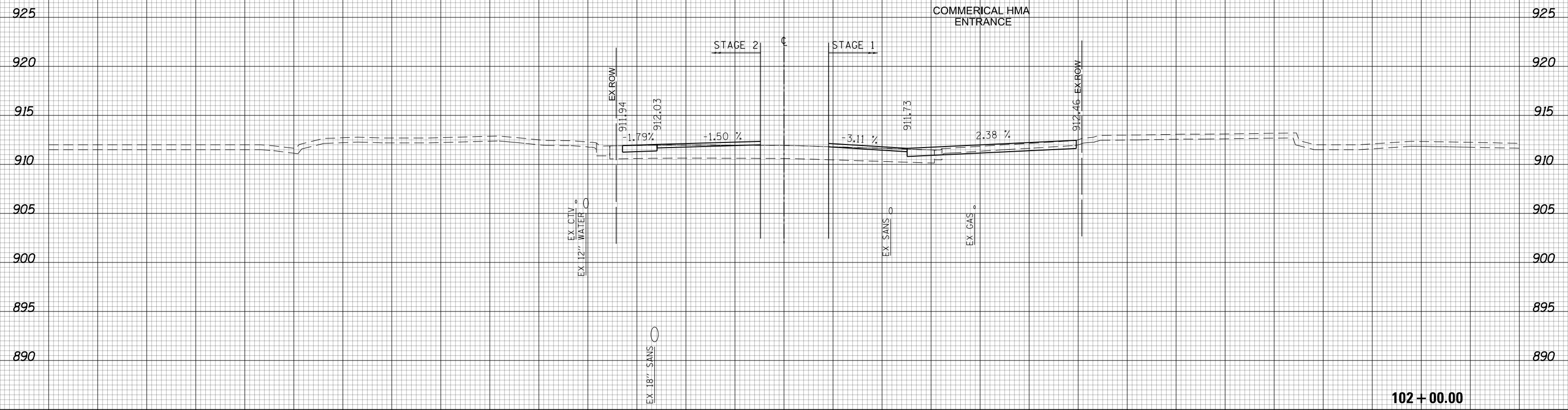
STONEGATE ROAD
STAGE 2 CROSS SECTIONS

FAP RTE	SECTION	COUNTY	TOTAL SHEETS	SHEET NO.
336	06-00329-01-PW	MCHENRY	1751	1590
CONTRACT NO.			61E53	
ILLINOIS FED. AID PROJECT				



USER NAME = btwegner	DESIGNED - WBL	REVISED -	STATE OF ILLINOIS DEPARTMENT OF TRANSPORTATION	STONEGATE ROAD STAGE 2 CROSS SECTIONS			FAP RTE	SECTION	COUNTY	TOTAL SHEETS	SHEET NO.
PLOT SCALE = 20.0000' / in.	DRAWN - RLS	REVISED -		336	06-00329-01-PW	MCHENRY	1751	1591			
PLOT DATE = 4/25/2018	CHECKED - RCB	REVISED -		SCALE: 10 H: 5 V			SHEET 1591 OF 1751 SHEETS			STA. 101+76.44 TO STA. 101+77.27	CONTRACT NO. 61E53
DATE - 4-26-2018	REVISIED -	REVISED -		ILLINOIS FED. AID PROJECT							

150 140 130 120 110 100 90 80 70 60 50 40 30 20 10 0 10 20 30 40 50 60 70 80 90 100 110 120 130 140 150



(SQ FT)	STAGE 2
EARTH EXC	0.00
EMBANKMENT	0.00
UNSUITABLE EXC	0
AGG SUBGRADE	0
IMP (UNDERCUT)	

102 + 00.00



150 140 130 120 110 100 90 80 70 60 50 40 30 20 10 0 10 20 30 40 50 60 70 80 90 100 110 120 130 140 150

USER NAME = btwegner	DESIGNED - WBL	REVISED -
	DRAWN - RLS	REVISED -
PLOT SCALE = 20.0000' / in.	CHECKED - RCB	REVISED -
PLOT DATE = 4/25/2018	DATE - 4-26-2018	REVISED -

STATE OF ILLINOIS
DEPARTMENT OF TRANSPORTATION

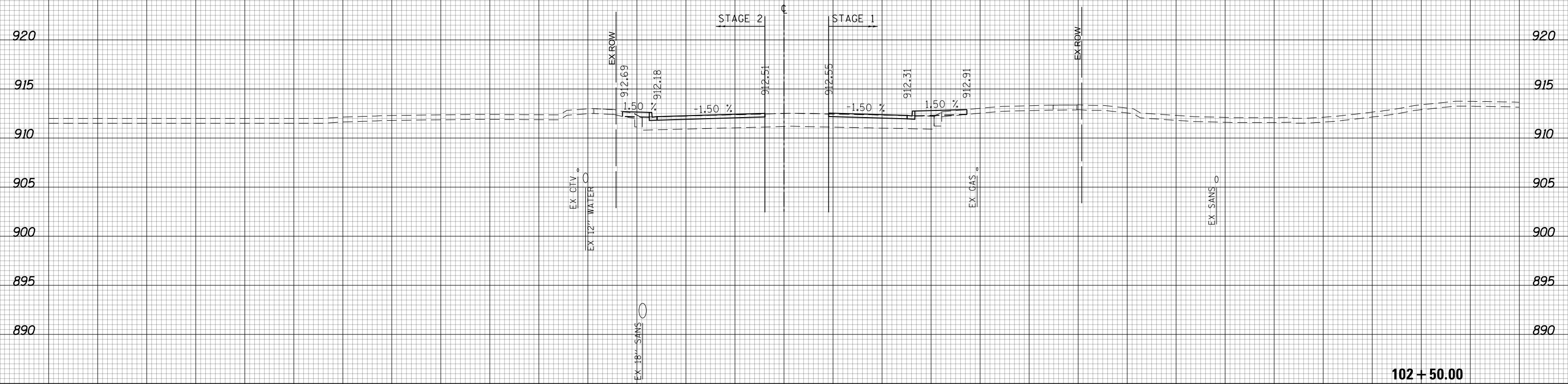
SCALE: 10 H: 5 V		SHEET 1592 OF 1751 SHEETS	STA. 102+00.00 TO STA. 102+00.00
------------------	--	---------------------------	----------------------------------

STONEGATE ROAD
STAGE 2 CROSS SECTIONS

FAP RTE	SECTION	COUNTY	TOTAL SHEETS	SHEET NO.
336	06-00329-01-PW	MCHENRY	1751	1592
CONTRACT NO.			61E53	

ILLINOIS FED. AID PROJECT

150 140 130 120 110 100 90 80 70 60 50 40 30 20 10 0 10 20 30 40 50 60 70 80 90 100 110 120 130 140 150



(SQ. FT.)	STAGE 2
EARTH EXC	0.00
EMBANKMENT	3.66
UNSUITABLE EXC	1.25
AGG. SUBGRADE	0
IMP. (UNDERCUT)	

102 + 50.00



150 140 130 120 110 100 90 80 70 60 50 40 30 20 10 0 10 20 30 40 50 60 70 80 90 100 110 120 130 140 150

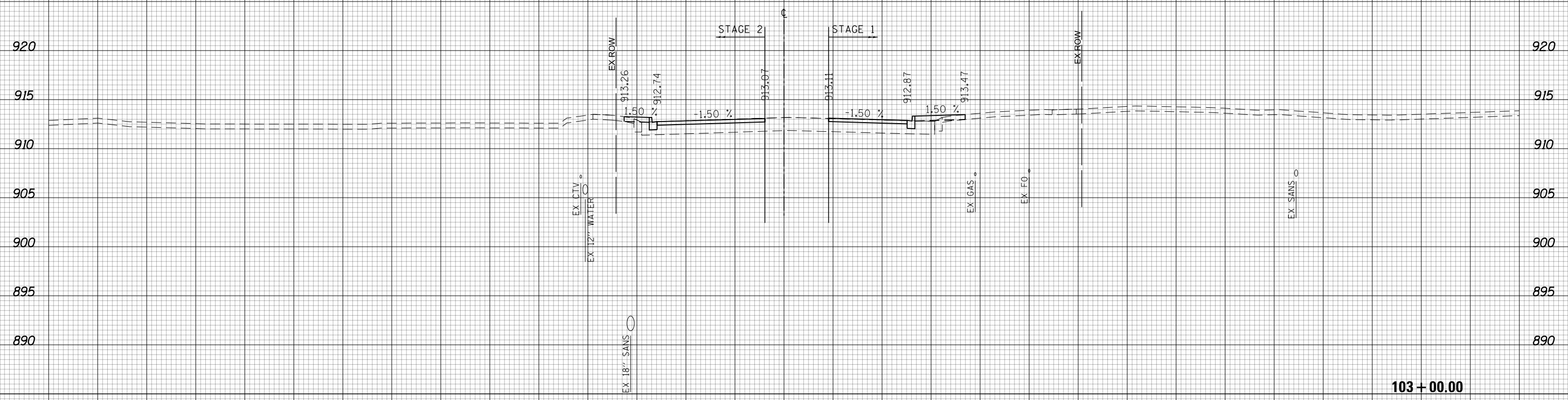
USER NAME = btwegner	DESIGNED - WBL	REVISED -
	DRAWN - RLS	REVISED -
PLOT SCALE = 20.0000' / in.	CHECKED - RCB	REVISED -
PLOT DATE = 4/25/2018	DATE - 4-26-2018	REVISED -

**STATE OF ILLINOIS
DEPARTMENT OF TRANSPORTATION**

STONEGATE ROAD		FAP	TOTAL	SHEET
STAGE 2 CROSS SECTIONS		RTE	SHEETS	NO.
SCALE: 10 H: 5 V	SHEET 1593 OF 1751 SHEETS	336	1751	1593
STA. 102+50.00 TO STA. 102+50.00		SECTION	COUNTY	CONTRACT NO.
		06-00329-01-PW	MCHENRY	61E53

ILLINOIS FED. AID PROJECT	
---------------------------	--

150 140 130 120 110 100 90 80 70 60 50 40 30 20 10 0 10 20 30 40 50 60 70 80 90 100 110 120 130 140 150



(SQ FT)	STAGE 2
EARTH EXC	0.00
EMBANKMENT	3.69
UNSUITABLE EXC	1.00
AGG SUBGRADE	0
IMP (UNDERCUT)	

103+00.00



150 140 130 120 110 100 90 80 70 60 50 40 30 20 10 0 10 20 30 40 50 60 70 80 90 100 110 120 130 140 150

USER NAME = btwegner	DESIGNED - WBL	REVISED -
	DRAWN - RLS	REVISED -
PLOT SCALE = 20.0000' / in.	CHECKED - RCB	REVISED -
PLOT DATE = 4/25/2018	DATE - 4-26-2018	REVISED -

**STATE OF ILLINOIS
DEPARTMENT OF TRANSPORTATION**

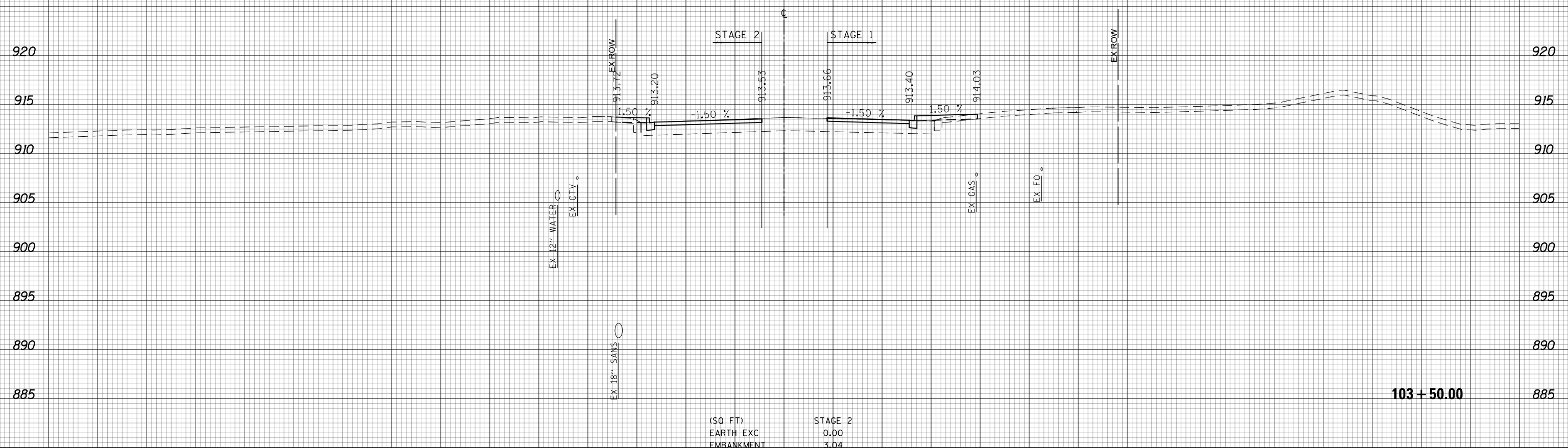
**STONEGATE ROAD
STAGE 2 CROSS SECTIONS**

SCALE: 10 H: 5 V SHEET 1594 OF 1751 SHEETS STA. 103+00.00 TO STA. 103+00.00

FAP RTE	SECTION	COUNTY	TOTAL SHEETS	SHEET NO.
336	06-00329-01-PW	MCHENRY	1751	1594
			CONTRACT NO.	61E53

ILLINOIS FED. AID PROJECT

150 140 130 120 110 100 90 80 70 60 50 40 30 20 10 0 10 20 30 40 50 60 70 80 90 100 110 120 130 140 150



(SQ FT)	STAGE 2
EARTH EXC	0.00
EMBANKMENT	3.04
UNSUITABLE EXC	1.80
AGG SUBGRADE	0
IMP (UNDERCUT)	0

103 + 50.00



150 140 130 120 110 100 90 80 70 60 50 40 30 20 10 0 10 20 30 40 50 60 70 80 90 100 110 120 130 140 150

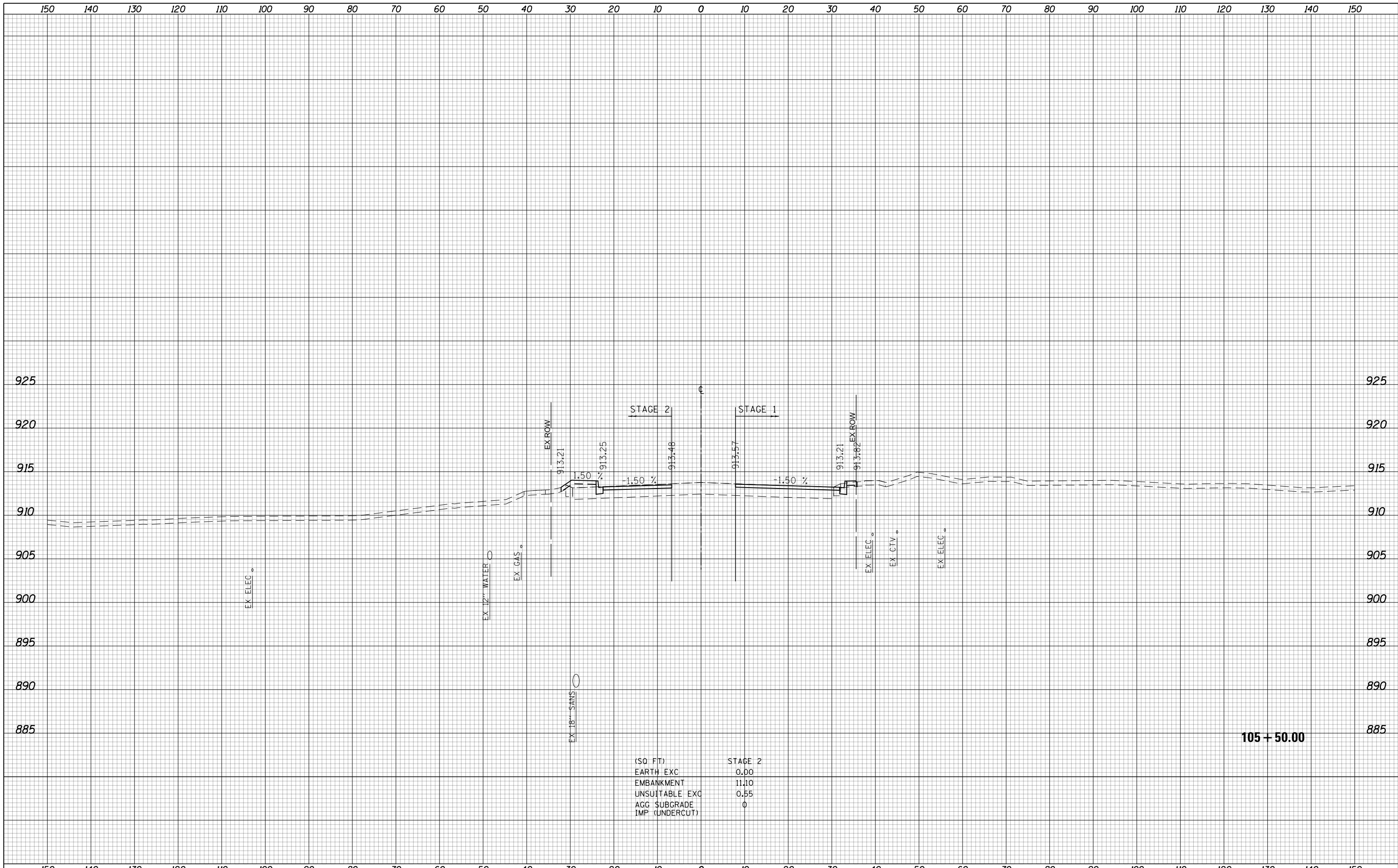
USER NAME = btwegner	DESIGNED - WBL	REVISED -
	DRAWN - RLS	REVISED -
PLOT SCALE = 20.0000' / in.	CHECKED - RCB	REVISED -
PLOT DATE = 4/25/2018	DATE - 4-26-2018	REVISED -

**STATE OF ILLINOIS
DEPARTMENT OF TRANSPORTATION**

STONEGATE ROAD		FAP	SECTION	COUNTY	TOTAL	SHEET
STAGE 2 CROSS SECTIONS		RTE			SHEETS	NO.
		336	06-00329-01-PW	MCHENRY	1751	1595
				CONTRACT NO.		61E53
SCALE: 10 H: 5 V		SHEET 1595 OF 1751 SHEETS		STA. 103+50.00 TO STA. 103+50.00		ILLINOIS FED. AID PROJECT

FAP	SECTION	COUNTY	TOTAL	SHEET
RTE			SHEETS	NO.
336	06-00329-01-PW	MCHENRY	1751	1595
		CONTRACT NO.		61E53

ILLINOIS FED. AID PROJECT

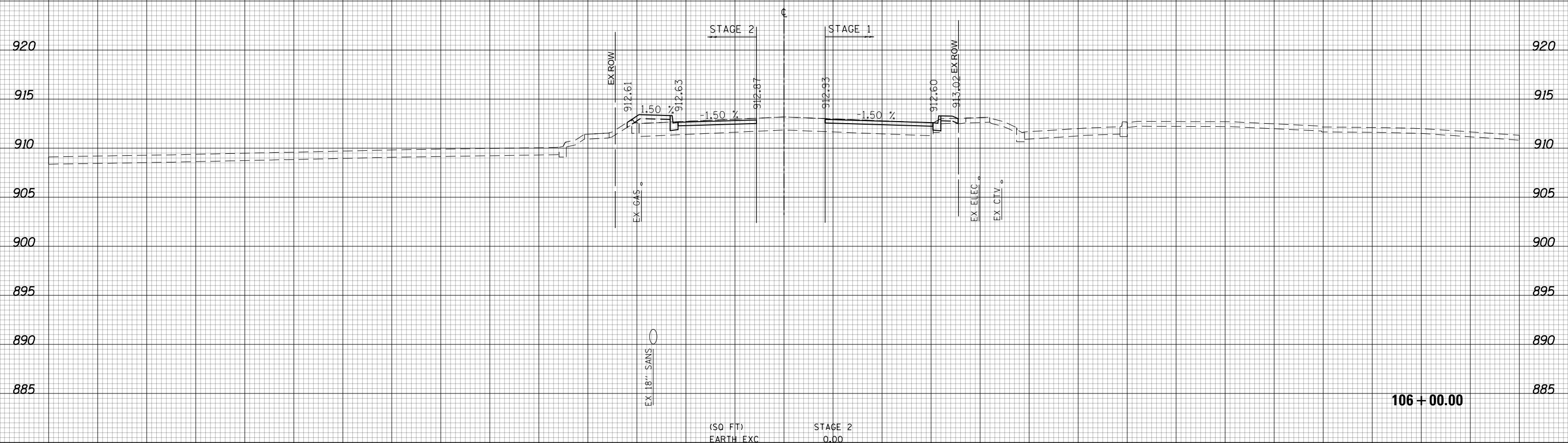


(SQ FT)	STAGE 2
EARTH EXC	0.00
EMBANKMENT	11.10
UNSUITABLE EXC	0.55
AGG SUBGRADE	0
IMP (UNDERCUT)	

105 + 50.00

150	140	130	120	110	100	90	80	70	60	50	40	30	20	10	0	10	20	30	40	50	60	70	80	90	100	110	120	130	140	150											
USER NAME = btwegner DESIGNED - WBL DRAWN - RLS PLOT SCALE = 20.0000' / in. CHECKED - RCB PLOT DATE = 4/25/2018 DATE - 4-26-2018												DESIGNED - WBL DRAWN - RLS CHECKED - RCB DATE - 4-26-2018			REVISIONS REVISIONS REVISIONS REVISIONS			STATE OF ILLINOIS DEPARTMENT OF TRANSPORTATION												STONEGATE ROAD STAGE 2 CROSS SECTIONS						FAP RTE 336 SECTION 06-00329-01-PW		COUNTY MCHENRY CONTRACT NO. 61E53		TOTAL SHEETS 1751 SHEET NO. 1596	
SCALE: 10 H: 5 V												SHEET 1596 OF 1751 SHEETS						STA. 105+50.00 TO STA. 105+50.00						ILLINOIS FED. AID PROJECT																	

150 140 130 120 110 100 90 80 70 60 50 40 30 20 10 0 10 20 30 40 50 60 70 80 90 100 110 120 130 140 150



(SQ FT)	
EARTH EXC	0.00
EMBANKMENT	12.63
UNSUITABLE EXC	0.47
AGG SUBGRADE	0
IMP (UNDERCUT)	



150 140 130 120 110 100 90 80 70 60 50 40 30 20 10 0 10 20 30 40 50 60 70 80 90 100 110 120 130 140 150

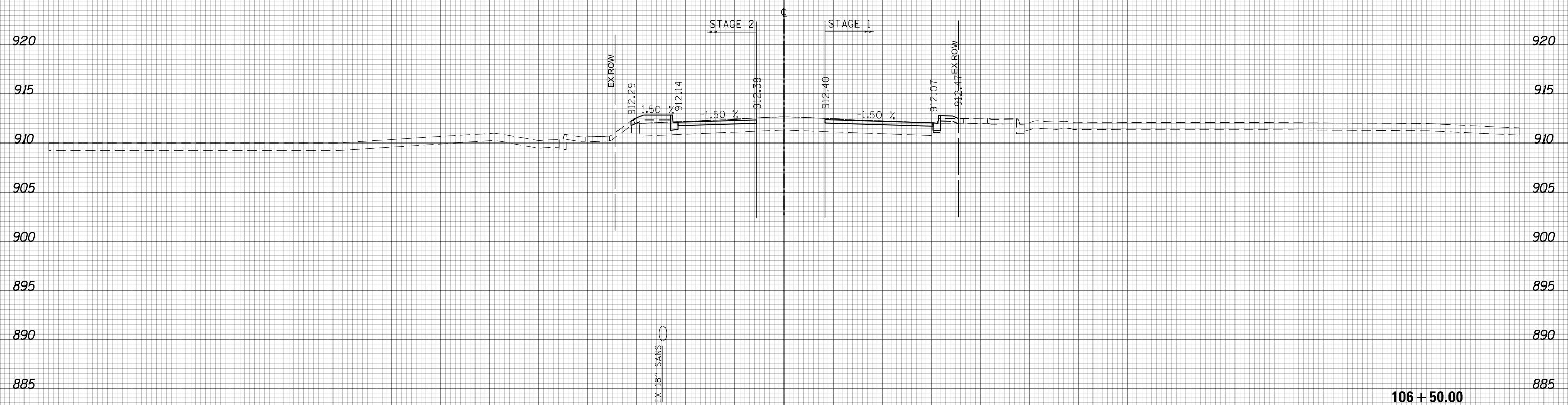
USER NAME = btwegner	DESIGNED - WBL	REVISED -
	DRAWN - RLS	REVISED -
PLOT SCALE = 20.0000' / in.	CHECKED - RCB	REVISED -
PLOT DATE = 4/25/2018	DATE - 4-26-2018	REVISED -

**STATE OF ILLINOIS
DEPARTMENT OF TRANSPORTATION**

STONEGATE ROAD		FAP RTE	SECTION	COUNTY	TOTAL SHEETS	SHEET NO.
STAGE 2 CROSS SECTIONS		336	06-00329-01-PW	MCHENRY	1751	1597
SCALE: 10 H: 5 V		SHEET 1597 OF 1751 SHEETS		STA. 106+00.00 TO STA. 106+00.00		CONTRACT NO. 61E53

106 + 00.00

150 140 130 120 110 100 90 80 70 60 50 40 30 20 10 0 10 20 30 40 50 60 70 80 90 100 110 120 130 140 150



(SQ FT)	STAGE 2
EARTH EXC	0.00
EMBANKMENT	11.58
UNSUITABLE EXC	0.05
AGG SUBGRADE	0
IMP (UNDERCUT)	

106 + 50.00

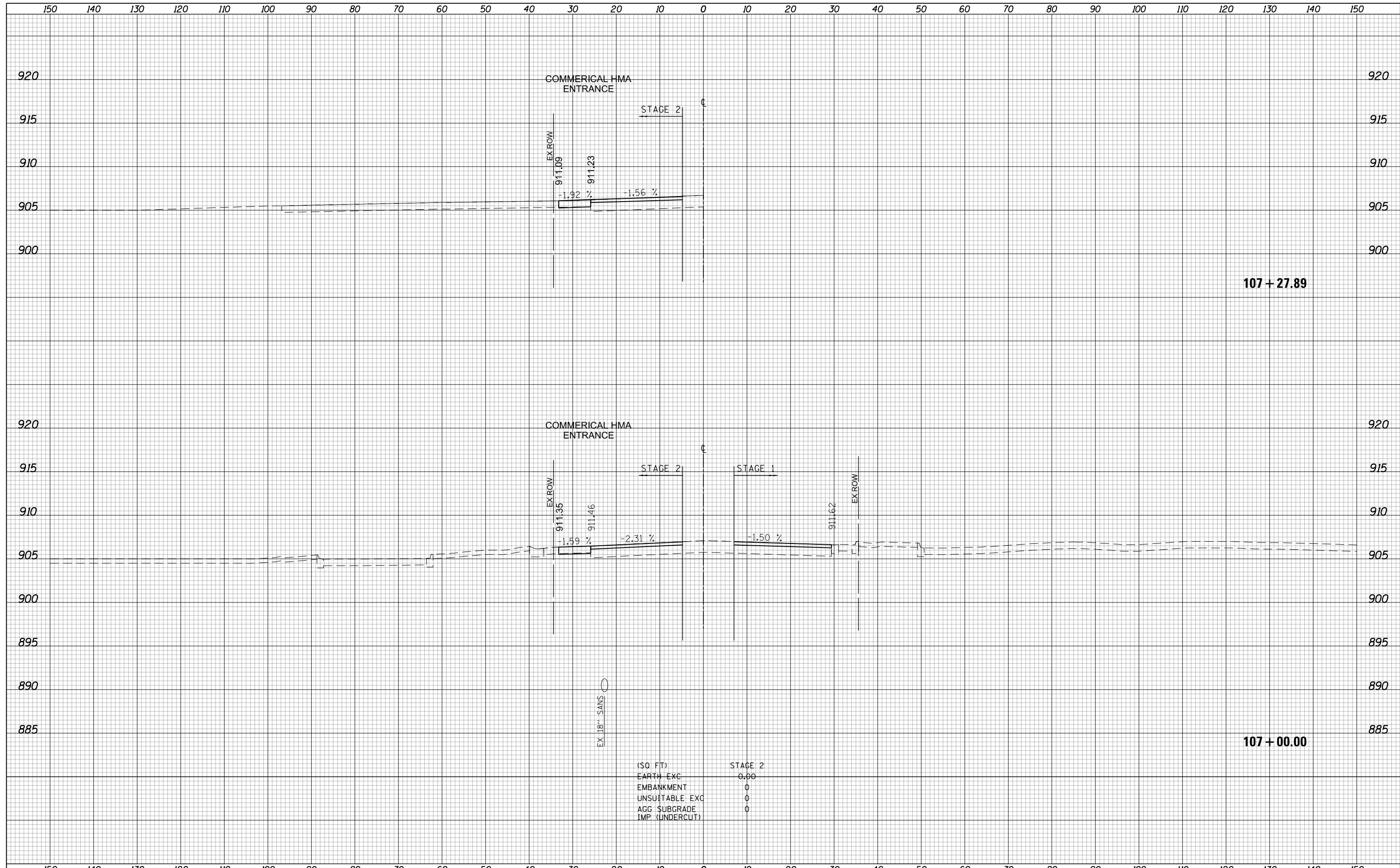


150 140 130 120 110 100 90 80 70 60 50 40 30 20 10 0 10 20 30 40 50 60 70 80 90 100 110 120 130 140 150

USER NAME = btwegner	DESIGNED - WBL	REVISED -
	DRAWN - RLS	REVISED -
PLOT SCALE = 20.0000' / in.	CHECKED - RCB	REVISED -
PLOT DATE = 4/25/2018	DATE - 4-26-2018	REVISED -

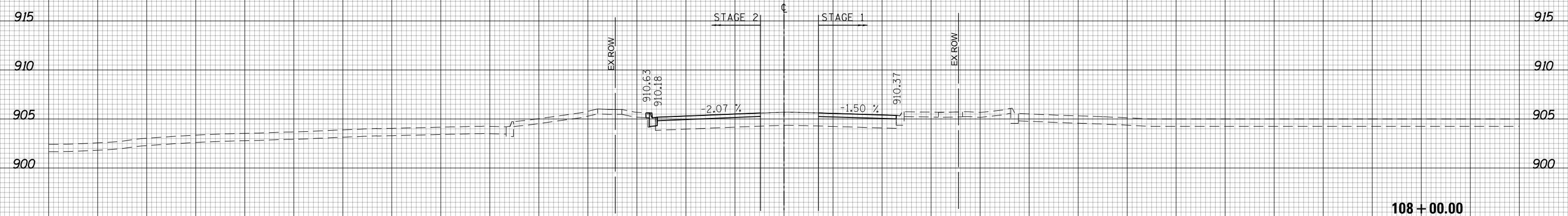
**STATE OF ILLINOIS
DEPARTMENT OF TRANSPORTATION**

STONEGATE ROAD		FAP	SECTION	COUNTY	TOTAL	SHEET
STAGE 2 CROSS SECTIONS		RTE			SHEETS	NO.
SCALE: 10 H: 5 V		336	06-00329-01-PW	MCHENRY	1751	1598
SHEET 1598 OF 1751 SHEETS		STA. 106+50.00 TO STA. 106+50.00		CONTRACT NO. 61E53		
ILLINOIS FED. AID PROJECT						



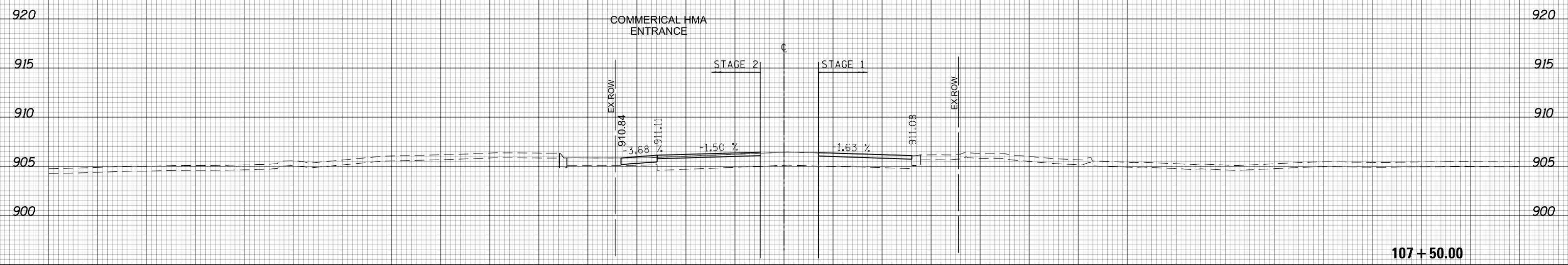
(SQ. FT)	STAGE 2
EARTH EXC	0.00
EMBANKMENT	0
UNSUITABLE EXC	0
AGG SUBGRADE	0
IMP (UNDERCUT)	0

150 140 130 120 110 100 90 80 70 60 50 40 30 20 10 0 10 20 30 40 50 60 70 80 90 100 110 120 130 140 150



(SQ FT)

EARTH EXC	0.00
EMBANKMENT	0.00
UNSUITABLE EXC	0.00
AGG SUBGRADE	0
IMP (UNDERCUT)	



(SQ FT)

EARTH EXC	0.00
EMBANKMENT	0.00
UNSUITABLE EXC	0.00
AGG SUBGRADE	0
IMP (UNDERCUT)	



150 140 130 120 110 100 90 80 70 60 50 40 30 20 10 0 10 20 30 40 50 60 70 80 90 100 110 120 130 140 150

USER NAME = btwegner	DESIGNED - WBL	REVISED -
	DRAWN - RLS	REVISED -
PLOT SCALE = 20.0000' / in.	CHECKED - RCB	REVISED -
PLOT DATE = 4/25/2018	DATE - 4-26-2018	REVISED -

**STATE OF ILLINOIS
DEPARTMENT OF TRANSPORTATION**

**STONEGATE ROAD
STAGE 2 CROSS SECTIONS**

SCALE: 10 H: 5 V SHEET 1600 OF 1751 SHEETS STA. 107+50.00 TO STA. 108+00.00

FAP RTE	SECTION	COUNTY	TOTAL SHEETS	SHEET NO.
336	06-00329-01-PW	MCHENRY	1751	1600
			CONTRACT NO. 61E53	

ILLINOIS FED. AID PROJECT