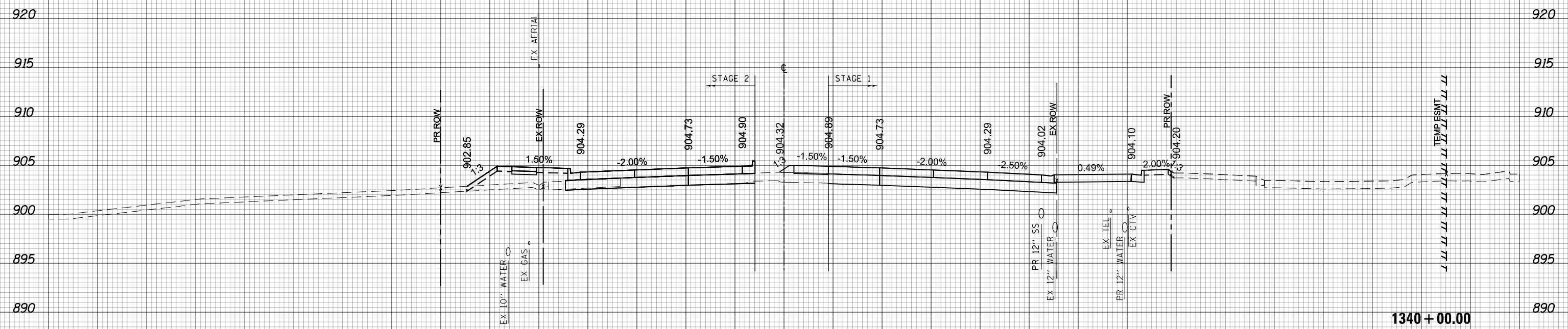


(SQ. FT)	PRESTAGE	STAGE 2
EARTH EXC	0	3.39
EMBANKMENT	10.73	23.75
UNSUITABLE EXC	0	7.36
AGG SUBGRADE	0	0
IMP (UNDERCUT)	0	0

150 140 130 120 110 100 90 80 70 60 50 40 30 20 10 0 10 20 30 40 50 60 70 80 90 100 110 120 130 140 150



(SQ FT)	PRESTAGE	STAGE 2
EARTH EXC	0	1.21
EMBANKMENT	11.28	28.15
UNSUITABLE EXC	0	7.34
AGG SUBGRADE	0	0
IMP (UNDERCUT)		



150 140 130 120 110 100 90 80 70 60 50 40 30 20 10 0 10 20 30 40 50 60 70 80 90 100 110 120 130 140 150

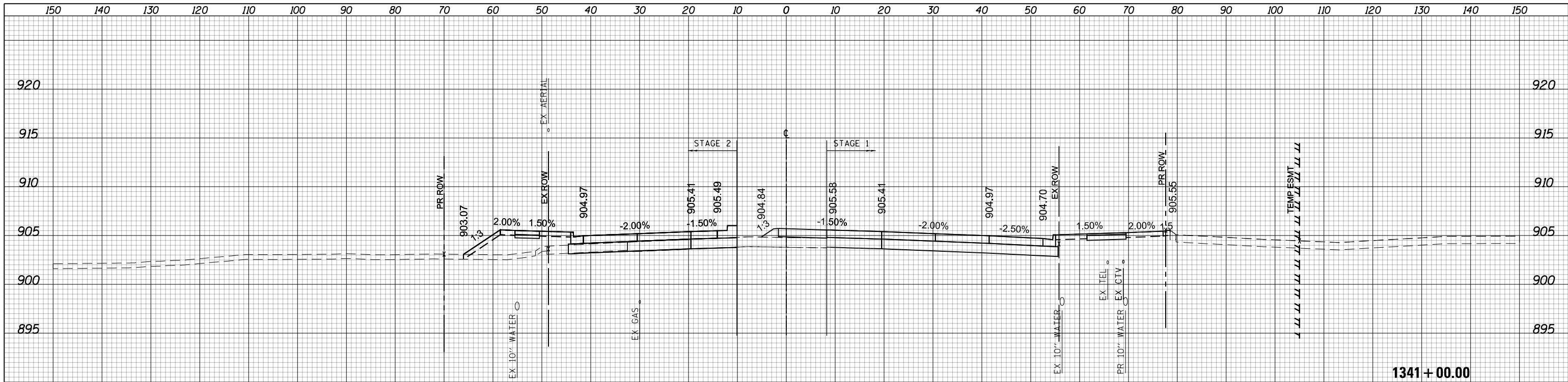
USER NAME = btwegner	DESIGNED - WBL	REVISED -
	DRAWN - BTW	REVISED -
PLOT SCALE = 20.0000' / in.	CHECKED - RCB	REVISED -
PLOT DATE = 4/25/2018	DATE - 4-26-2018	REVISED -

**STATE OF ILLINOIS  
DEPARTMENT OF TRANSPORTATION**

**ALGONQUIN ROAD  
STAGE 2 CROSS SECTIONS**  
SCALE: 10 H: 5 V SHEET 1402 OF 1751 SHEETS STA. 1340+00.00 TO STA. 1340+00.00

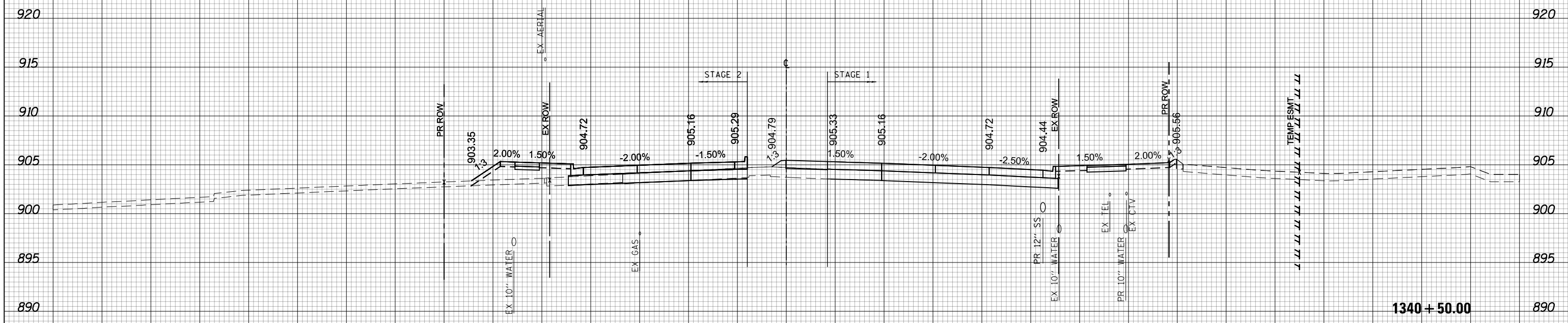
FAP RTE	SECTION	COUNTY	TOTAL SHEETS	SHEET NO.
336	06-00329-01-PW	MCHENRY	1751	1402
CONTRACT NO.			61E53	

**1340 + 00.00**



(SQ FT)	PRESTAGE	STAGE 2
EARTH EXC	0	0.76
EMBANKMENT	16.12	36.57
UNSUITABLE EXC	0	7.13
AGG SUBGRADE IMP (UNDERCUT)	0	0

1341 + 00.00

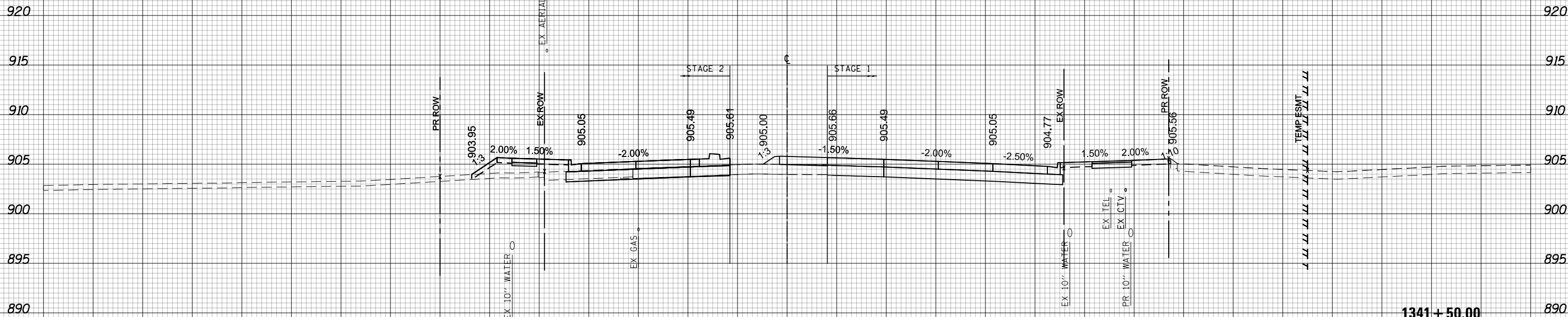


(SQ FT)	PRESTAGE	STAGE 2
EARTH EXC	0	1.32
EMBANKMENT	12.16	29.00
UNSUITABLE EXC	0	7.48
AGG SUBGRADE IMP (UNDERCUT)	0	0

1340 + 50.00



150 140 130 120 110 100 90 80 70 60 50 40 30 20 10 0 10 20 30 40 50 60 70 80 90 100 110 120 130 140 150



(SQ FT)	PRESTAGE	STAGE 2
EARTH EXC	0	3.96
EMBANKMENT	14.5	23.60
UNSUITABLE EXC	0	6.71
AGG SUBGRADE	0	0
IMP (UNDERCUT)	0	0

1341 + 50.00




USER NAME = btwegner	DESIGNED - WBL	REVISED -
	DRAWN - BTW	REVISED -
PLOT SCALE = 20.0000' / in.	CHECKED - RCB	REVISED -
PLOT DATE = 4/25/2018	DATE - 4-26-2018	REVISED -

**STATE OF ILLINOIS  
DEPARTMENT OF TRANSPORTATION**

**ALGONQUIN ROAD  
STAGE 2 CROSS SECTIONS**  
SCALE: 10 H: 5 V SHEET 1404 OF 1751 SHEETS STA. 1341+50.00 TO STA. 1341+50.00

FAP RTE	SECTION	COUNTY	TOTAL SHEETS	SHEET NO.
336	06-00329-01-PW	MCHENRY	1751	1404
CONTRACT NO.			61E53	

ILLINOIS FED. AID PROJECT



1342 + 39.18

1342 + 00.00

(SQ FT)	PRESTAGE	STAGE 2
EARTH EXC	0	15.36
EMBANKMENT	10.88	2.98
UNSUITABLE EXC	0	2.48
AGG SUBGRADE	0	0
IMP (UNDERCUT)		

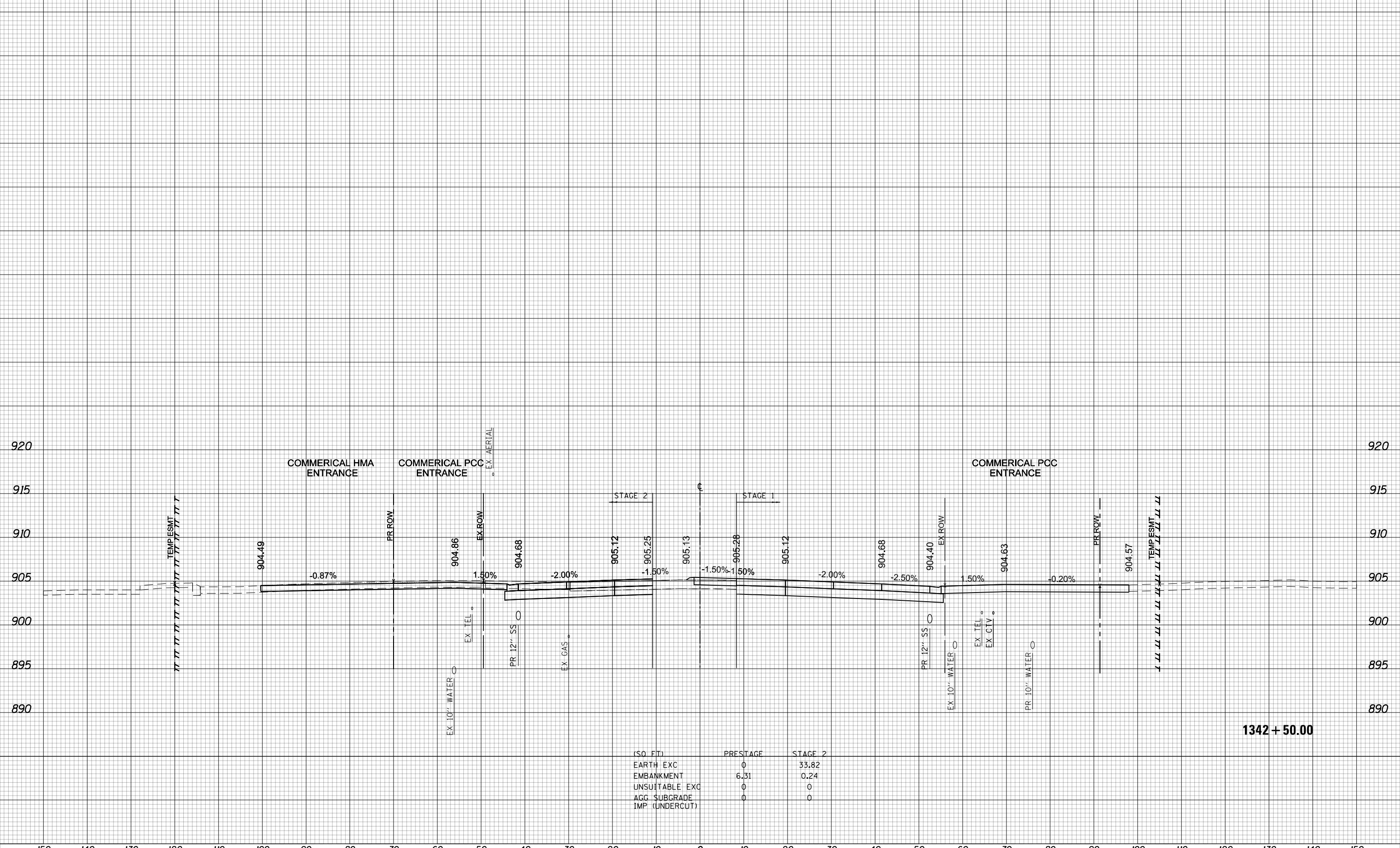
USER NAME = btwegner	DESIGNED - WBL	REVISD -
	DRAWN - BTW	REVISD -
PLOT SCALE = 20.0000' / in.	CHECKED - RCB	REVISD -
PLOT DATE = 4/25/2018	DATE - 4-26-2018	REVISD -

**STATE OF ILLINOIS  
DEPARTMENT OF TRANSPORTATION**

**ALGONQUIN ROAD  
STAGE 2 CROSS SECTIONS**  
SCALE: 10 H: 5 V SHEET 1405 OF 1751 SHEETS STA. 1342+00.00 TO STA. 1342+39.18

FAP RTE	SECTION	COUNTY	TOTAL SHEETS	SHEET NO.
336	06-00329-01-PW	MCHENRY	1751	1405
			CONTRACT NO. 61E53	

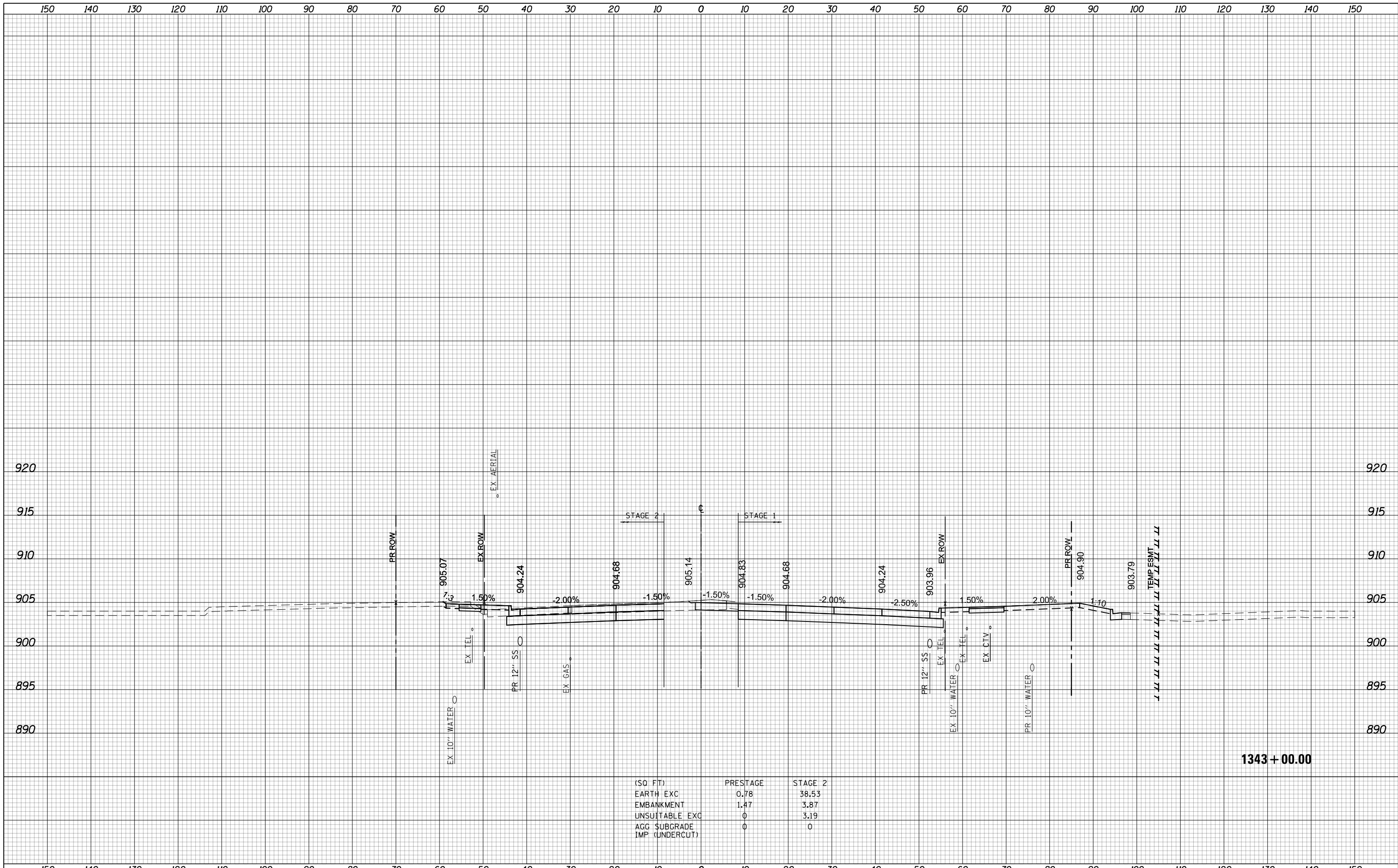
150 140 130 120 110 100 90 80 70 60 50 40 30 20 10 0 10 20 30 40 50 60 70 80 90 100 110 120 130 140 150



(SQ. FT)	PRESTAGE	STAGE 2
EARTH EXC	0	33.82
EMBANKMENT	6.31	0.24
UNSATURABLE EXC	0	0
AGG. SUBGRADE	0	0
IMP. (UNDERCUT)		

1342 + 50.00



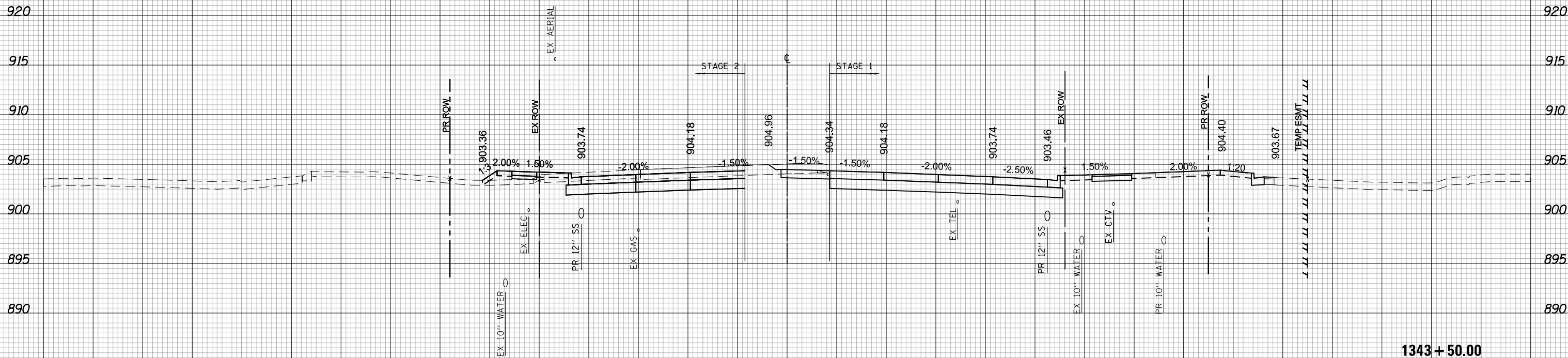


(SQ FT)	PRESTAGE	STAGE 2
EARTH EXC	0.78	38.53
EMBANKMENT	1.47	3.87
UNSUITABLE EXC	0	3.19
AGG SUBGRADE	0	0
IMP (UNDERCUT)	0	0

**1343 + 00.00**

USER NAME = btwegner	DESIGNED - WBL	REVISED -	<b>STATE OF ILLINOIS</b> <b>DEPARTMENT OF TRANSPORTATION</b>	<b>ALGONQUIN ROAD</b> <b>STAGE 2 CROSS SECTIONS</b>		FAP RTE	SECTION	COUNTY	TOTAL SHEETS	SHEET NO.	
PLOT SCALE = 20.0000' / in.	DRAWN - BTW	REVISED -		336	06-00329-01-PW	MCHENRY	1751	1407			
PLOT DATE = 4/25/2018	CHECKED - RCB	REVISED -		SCALE: 10 H: 5 V		SHEET 1407 OF 1751 SHEETS		STA. 1343+00.00 TO STA. 1343+00.00		CONTRACT NO. 61E53	
	DATE - 4-26-2018	REVISED -		ILLINOIS FED. AID PROJECT							

150 140 130 120 110 100 90 80 70 60 50 40 30 20 10 0 10 20 30 40 50 60 70 80 90 100 110 120 130 140 150



1343 + 50.00

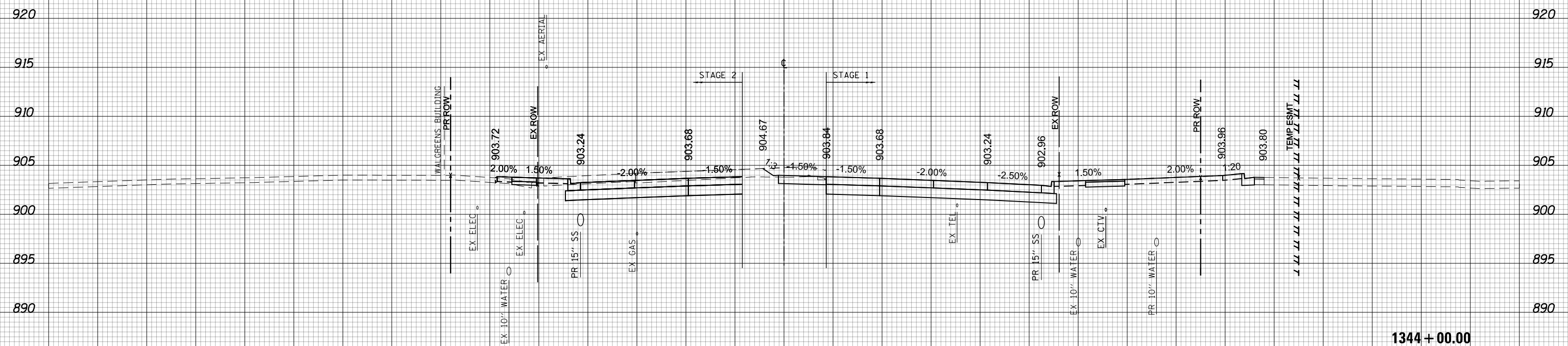
(SQ FT)	PRESTAGE	STAGE 2
EARTH EXC	4.79	46.67
EMBANKMENT	1.6	8.80
UNSUITABLE EXC	0	5.14
AGG SUBGRADE	0	0
IMP (UNDERCUT)		



USER NAME = btwegner	DESIGNED - WBL	REVISED -	<b>STATE OF ILLINOIS</b> <b>DEPARTMENT OF TRANSPORTATION</b>	<b>ALGONQUIN ROAD</b> <b>STAGE 2 CROSS SECTIONS</b>		FAP RTE	SECTION	COUNTY	TOTAL SHEETS	SHEET NO.	
PLOT SCALE = 20.0000' / in.	DRAWN - BTW	REVISED -		336	06-00329-01-PW	MCHENRY	1751	1408			
PLOT DATE = 4/25/2018	CHECKED - RCB	REVISED -		SCALE: 10 H: 5 V		SHEET 1408 OF 1751 SHEETS		STA. 1343+50.00 TO STA. 1343+50.00		CONTRACT NO. 61E53	
	DATE - 4-26-2018	REVISED -		ILLINOIS FED. AID PROJECT							



150 140 130 120 110 100 90 80 70 60 50 40 30 20 10 0 10 20 30 40 50 60 70 80 90 100 110 120 130 140 150



(SQ. FT.)	PRESTAGE	STAGE 2
EARTH EXC	6.66	56.61
EMBANKMENT	1.25	2.08
UNSUITABLE EXC	0	3.67
AGG SUBGRADE	0	0
IMP (UNDERCUT)		

1344 + 00.00



150 140 130 120 110 100 90 80 70 60 50 40 30 20 10 0 10 20 30 40 50 60 70 80 90 100 110 120 130 140 150

USER NAME = btwegner	DESIGNED - WBL	REVISED -
	DRAWN - BTW	REVISED -
PLOT SCALE = 20.0000' / in.	CHECKED - RCB	REVISED -
PLOT DATE = 4/25/2018	DATE - 4-26-2018	REVISED -

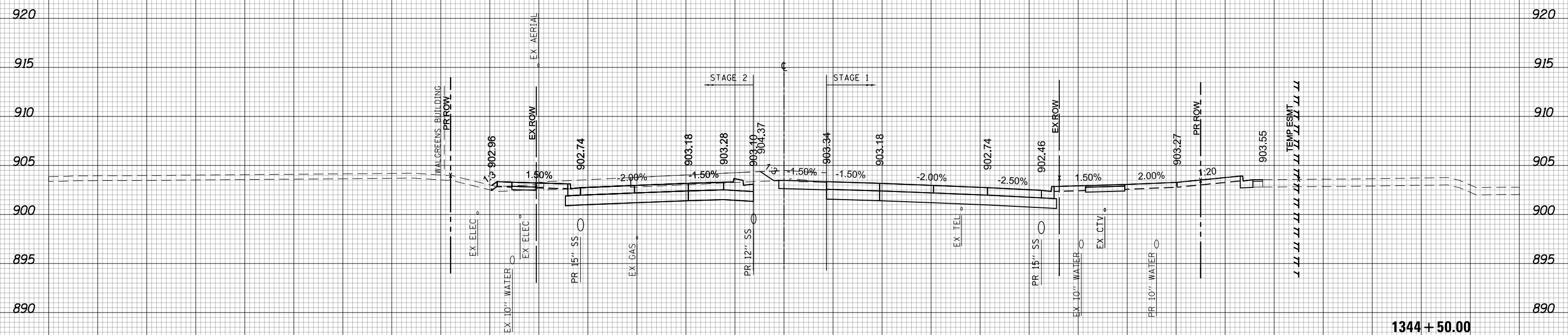
**STATE OF ILLINOIS  
DEPARTMENT OF TRANSPORTATION**

<b>ALGONQUIN ROAD</b>		FAP	SECTION	COUNTY	TOTAL	SHEET
<b>STAGE 2 CROSS SECTIONS</b>		RTE			SHEETS	NO.
		336	06-00329-01-PW	MCHENRY	1751	1409
				CONTRACT NO.		61E53
SCALE: 10 H: 5 V		SHEET 1409 OF 1751 SHEETS		STA. 1344+00.00 TO STA. 1344+00.00		ILLINOIS FED. AID PROJECT

FAP	SECTION	COUNTY	TOTAL	SHEET
RTE			SHEETS	NO.
336	06-00329-01-PW	MCHENRY	1751	1409
		CONTRACT NO.		61E53

ILLINOIS FED. AID PROJECT

150 140 130 120 110 100 90 80 70 60 50 40 30 20 10 0 10 20 30 40 50 60 70 80 90 100 110 120 130 140 150



(SQ. FT)	PRESTAGE	STAGE 2
EARTH EXC	7.73	64.57
EMBANKMENT	1.46	2.33
UNSUITABLE EXC	0	4.22
AGG. SUBGRADE	0	0
IMP. (UNDERCUT)	0	0

1344 + 50.00



150 140 130 120 110 100 90 80 70 60 50 40 30 20 10 0 10 20 30 40 50 60 70 80 90 100 110 120 130 140 150

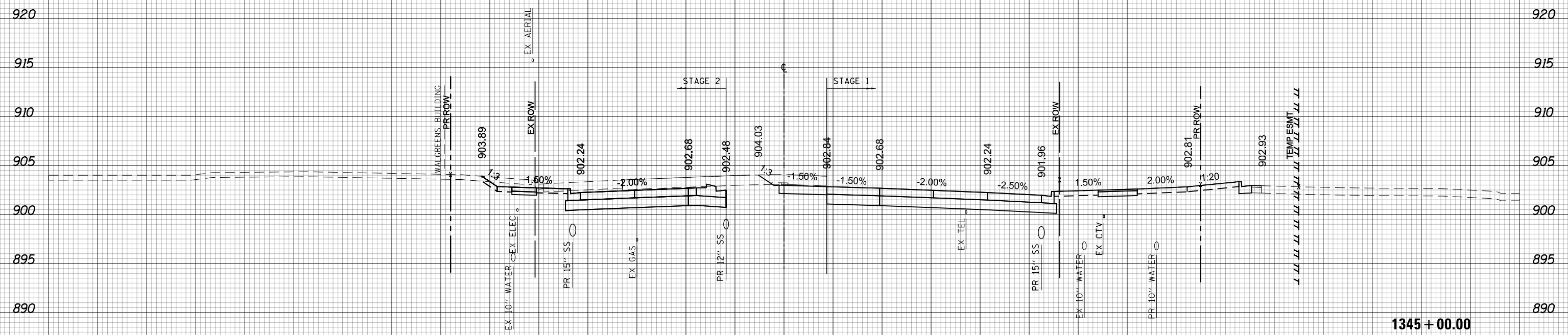
USER NAME = btwegner	DESIGNED - WBL	REVISED -
	DRAWN - BTW	REVISED -
PLOT SCALE = 20.0000' / in.	CHECKED - RCB	REVISED -
PLOT DATE = 4/25/2018	DATE - 4-26-2018	REVISED -

**STATE OF ILLINOIS  
DEPARTMENT OF TRANSPORTATION**

<b>ALGONQUIN ROAD</b>		FAP	SECTION	COUNTY	TOTAL	SHEET
<b>STAGE 2 CROSS SECTIONS</b>		RTE			SHEETS	NO.
SCALE: 10 H: 5 V		336	06-00329-01-PW	MCHENRY	1751	1410
SHEET 1410 OF 1751 SHEETS		STA. 1344+50.00 TO STA. 1344+50.00		CONTRACT NO. 61E53		

ILLINOIS FED. AID PROJECT

150 140 130 120 110 100 90 80 70 60 50 40 30 20 10 0 10 20 30 40 50 60 70 80 90 100 110 120 130 140 150



(SQ. FT)	PRESTAGE	STAGE 2
EARTH EXC	9.09	75.23
EMBANKMENT	1.45	0
UNSATURABLE EXC	0	5.1
AGG SUBGRADE	0	0
IMP (UNDERCUT)		



150 140 130 120 110 100 90 80 70 60 50 40 30 20 10 0 10 20 30 40 50 60 70 80 90 100 110 120 130 140 150

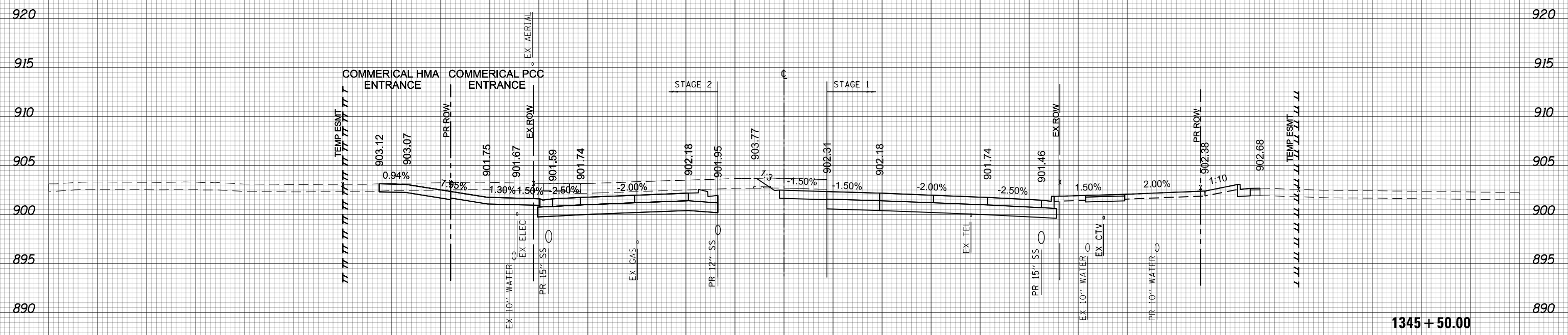
USER NAME = btwegner	DESIGNED - WBL	REVISED -
	DRAWN - BTW	REVISED -
PLOT SCALE = 20.0000' / in.	CHECKED - RCB	REVISED -
PLOT DATE = 4/25/2018	DATE - 4-26-2018	REVISED -

**STATE OF ILLINOIS  
DEPARTMENT OF TRANSPORTATION**

<b>ALGONQUIN ROAD</b>		FAP	SECTION	COUNTY	TOTAL	SHEET
<b>STAGE 2 CROSS SECTIONS</b>		RTE			SHEETS	NO.
		336	06-00329-01-PW	MCHENRY	1751	1411
				CONTRACT NO.		61E53
SCALE: 10 H: 5 V		SHEET 1411 OF 1751 SHEETS		STA. 1345+00.00 TO STA. 1345+00.00		

		ILLINOIS FED. AID PROJECT	
--	--	---------------------------	--

150 140 130 120 110 100 90 80 70 60 50 40 30 20 10 0 10 20 30 40 50 60 70 80 90 100 110 120 130 140 150



(SQ FT)	PRESTAGE	STAGE 2
EARTH EXC	102.26	103.46
EMBANKMENT	1.67	0
UNSUITABLE EXC	0	0
AGG SUBGRADE	0	0
IMP (UNDERCUT)		

1345 + 50.00



150 140 130 120 110 100 90 80 70 60 50 40 30 20 10 0 10 20 30 40 50 60 70 80 90 100 110 120 130 140 150

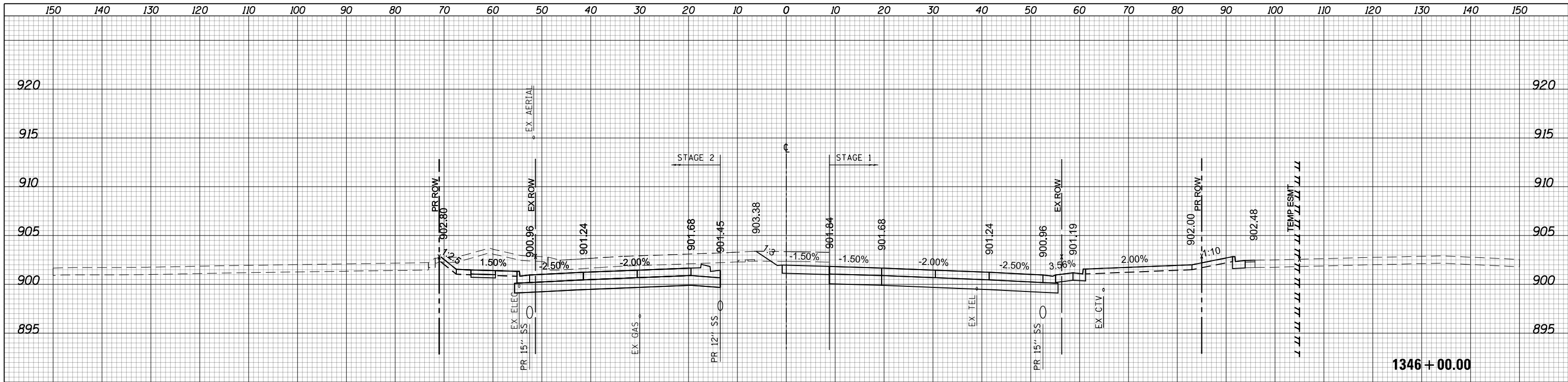
USER NAME = btwegner	DESIGNED - WBL	REVISED -
	DRAWN - BTW	REVISED -
PLOT SCALE = 20.0000' / in.	CHECKED - RCB	REVISED -
PLOT DATE = 4/25/2018	DATE - 4-26-2018	REVISED -

STATE OF ILLINOIS  
DEPARTMENT OF TRANSPORTATION

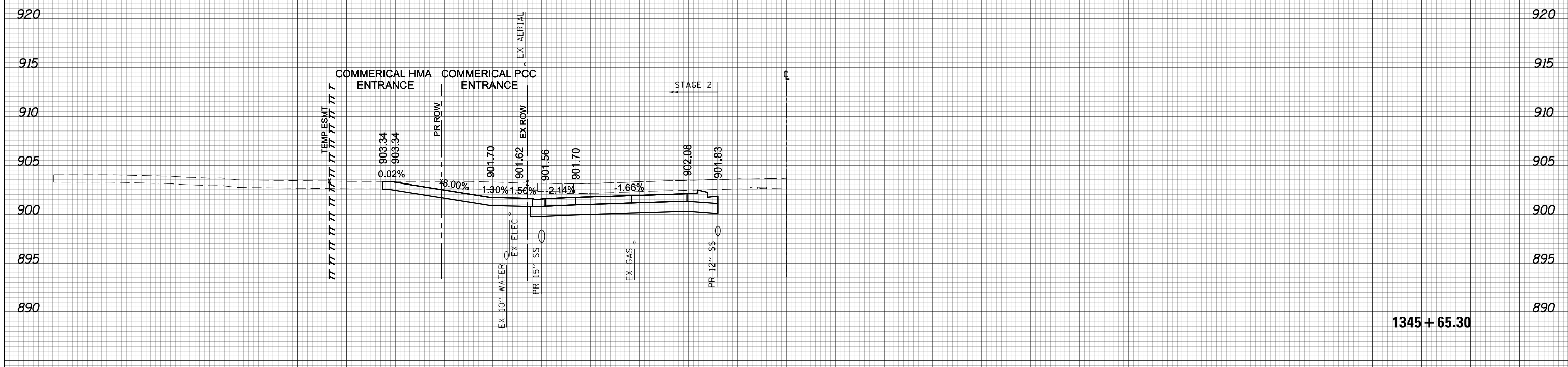
ALGONQUIN ROAD  
STAGE 2 CROSS SECTIONS  
SCALE: 10 H: 5 V SHEET 1412 OF 1751 SHEETS STA. 1345+50.00 TO STA. 1345+50.00

FAP RTE	SECTION	COUNTY	TOTAL SHEETS	SHEET NO.
336	06-00329-01-PW	MCHENRY	1751	1412
CONTRACT NO.			61E53	

ILLINOIS FED. AID PROJECT



(SQ FT)	PRESTAGE	STAGE 2
EARTH EXC	12.42	125.52
EMBANKMENT	1.52	0
UNSUITABLE EXC	0	10.94
AGG SUBGRADE IMP (UNDERCUT)	0	0



USER NAME = btwegner	DESIGNED - WBL	REVISED -
	DRAWN - BTW	REVISED -
PLOT SCALE = 20.0000' / in.	CHECKED - RCB	REVISED -
PLOT DATE = 4/25/2018	DATE - 4-26-2018	REVISED -

**STATE OF ILLINOIS  
DEPARTMENT OF TRANSPORTATION**

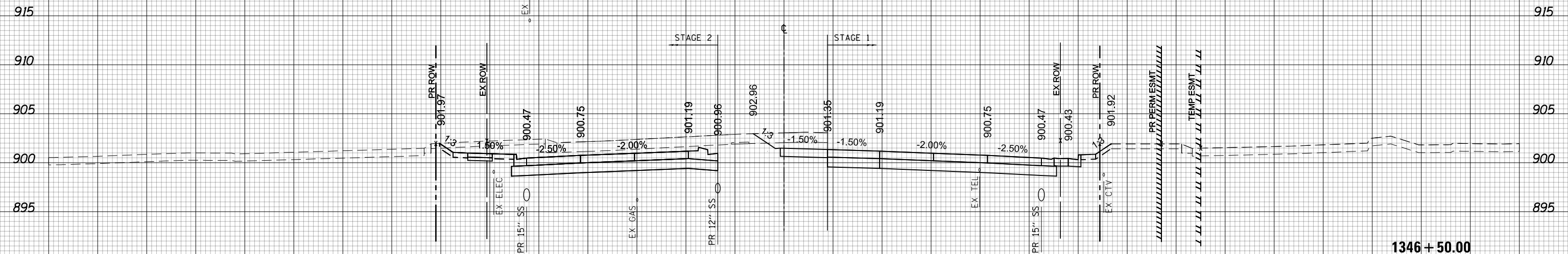
**ALGONQUIN ROAD  
STAGE 2 CROSS SECTIONS**

SCALE: 10 H: 5 V    SHEET 1413 OF 1751 SHEETS    STA. 1345+65.30 TO STA. 1346+00.00

FAP RTE	SECTION	COUNTY	TOTAL SHEETS	SHEET NO.
336	06-00329-01-PW	MCHENRY	1751	1413
			CONTRACT NO.	61E53
ILLINOIS FED. AID PROJECT				



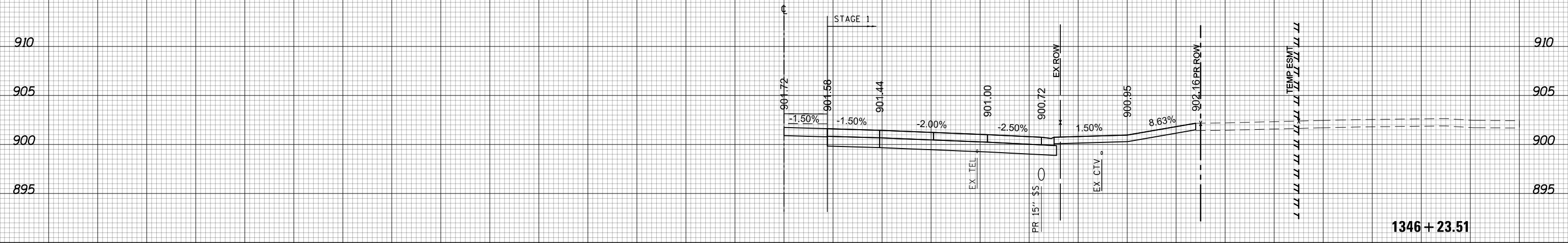
150 140 130 120 110 100 90 80 70 60 50 40 30 20 10 0 10 20 30 40 50 60 70 80 90 100 110 120 130 140 150



1346 + 50.00

(SQ FT)	PRESTAGE	STAGE 2
EARTH EXC	15	116.88
EMBANKMENT	1.44	0
UNSUITABLE EXC	0	10.79
AGG SUBGRADE IMP (UNDERCUT)	0	0

COMMERCIAL PCC ENTRANCE



1346 + 23.51



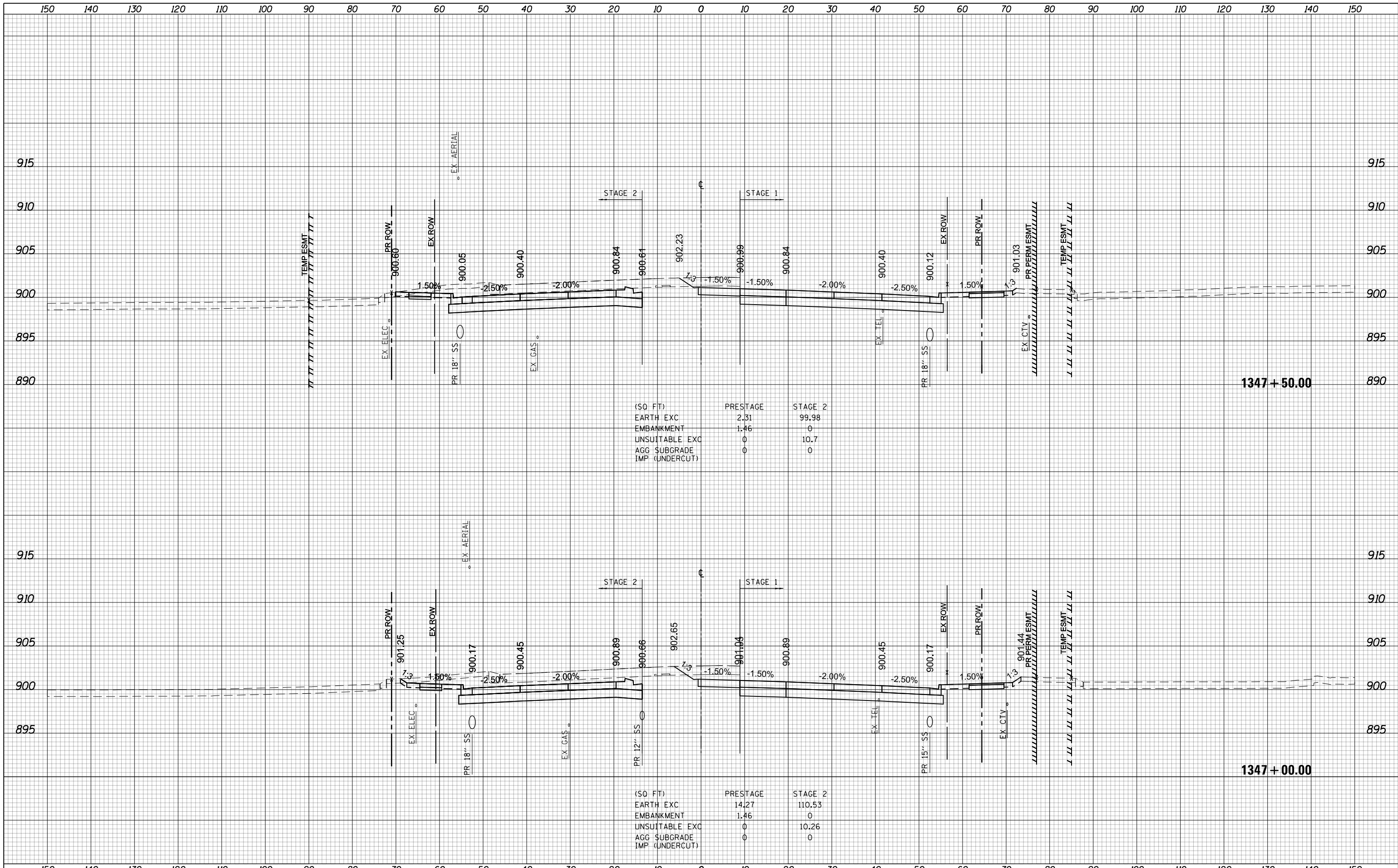
USER NAME = btwegner	DESIGNED - WBL	REVISED -
	DRAWN - BTW	REVISED -
PLOT SCALE = 20.0000' / in.	CHECKED - RCB	REVISED -
PLOT DATE = 4/25/2018	DATE - 4-26-2018	REVISED -

**STATE OF ILLINOIS  
DEPARTMENT OF TRANSPORTATION**

**ALGONQUIN ROAD  
STAGE 2 CROSS SECTIONS**  
SCALE: 10 H: 5 V SHEET 1414 OF 1751 SHEETS STA. 1346+23.51 TO STA. 1346+50.00

FAP RTE	SECTION	COUNTY	TOTAL SHEETS	SHEET NO.
336	06-00329-01-PW	MCHENRY	1751	1414
			CONTRACT NO.	61E53

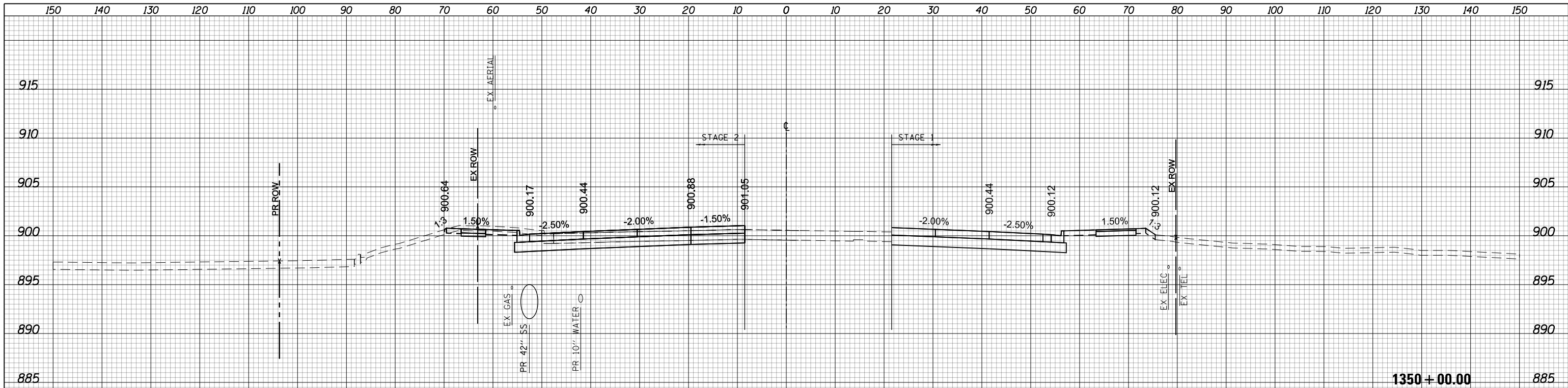
ILLINOIS FED. AID PROJECT



(SQ FT)	PRESTAGE	STAGE 2
EARTH EXC	2.31	99.98
EMBANKMENT	1.46	0
UNSUITABLE EXC	0	10.7
AGG. SUBGRADE	0	0
IMP. (UNDERCUT)	0	0

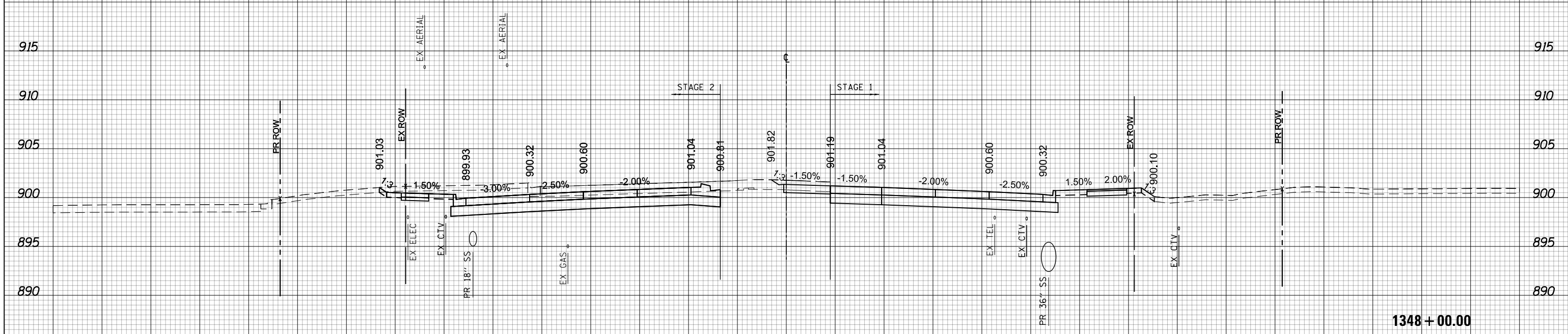
(SQ FT)	PRESTAGE	STAGE 2
EARTH EXC	14.27	110.53
EMBANKMENT	1.46	0
UNSUITABLE EXC	0	10.26
AGG. SUBGRADE	0	0
IMP. (UNDERCUT)	0	0





(SQ. FT)	PRESTAGE	STAGE 2
EARTH EXC	0	36.8
EMBANKMENT	0	0.03
UNSUITABLE EXC	0	9.94
AGG SUBGRADE	0	0
IMP (UNDERCUT)	0	0

**1350 + 00.00**



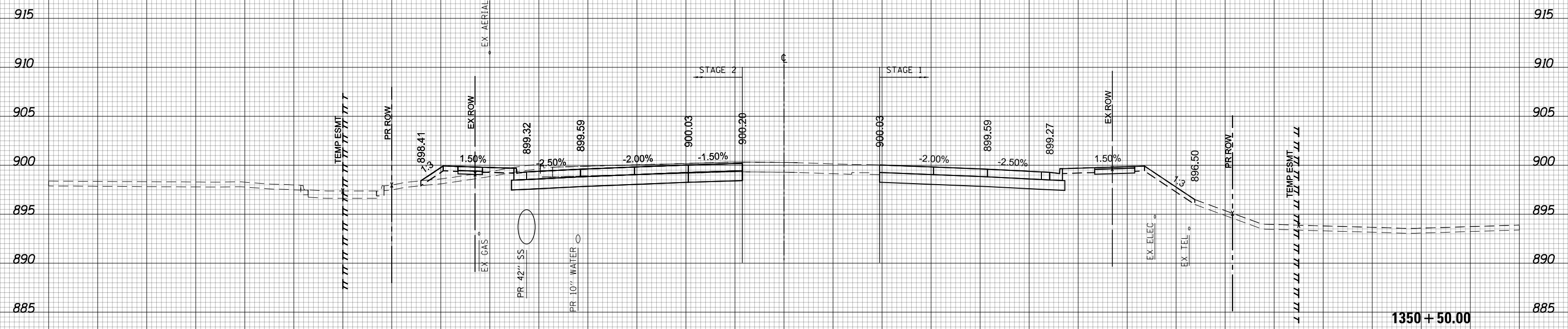
(SQ. FT)	PRESTAGE	STAGE 2
EARTH EXC	2.46	106.03
EMBANKMENT	1.61	0
UNSUITABLE EXC	0	15.2
AGG SUBGRADE	0	0
IMP (UNDERCUT)	0	0

**1348 + 00.00**





150 140 130 120 110 100 90 80 70 60 50 40 30 20 10 0 10 20 30 40 50 60 70 80 90 100 110 120 130 140 150



(SQ. FT)	PRESTAGE	STAGE 2
EARTH EXC	0	52.11
EMBANKMENT	0	10.75
UNSUITABLE EXC	0	12.17
AGG. SUBGRADE	0	0
IMP. (UNDERCUT)		

1350 + 50.00



150 140 130 120 110 100 90 80 70 60 50 40 30 20 10 0 10 20 30 40 50 60 70 80 90 100 110 120 130 140 150

USER NAME = btwegner	DESIGNED - WBL	REVISED -
	DRAWN - BTW	REVISED -
PLOT SCALE = 20.0000' / in.	CHECKED - RCB	REVISED -
PLOT DATE = 4/25/2018	DATE - 4-26-2018	REVISED -

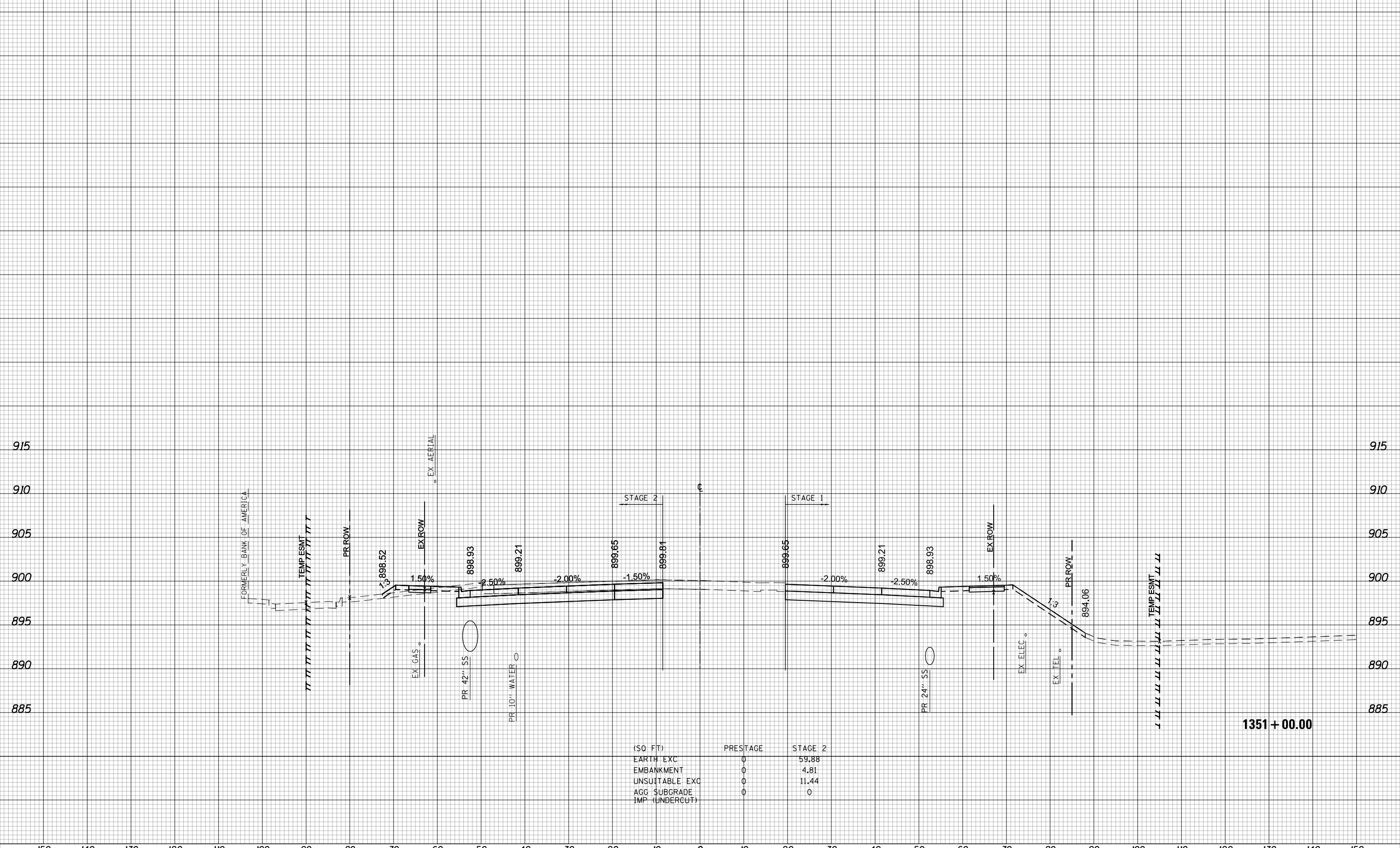
**STATE OF ILLINOIS  
DEPARTMENT OF TRANSPORTATION**

**ALGONQUIN ROAD  
STAGE 2 CROSS SECTIONS**  
SCALE: 10 H: 5 V SHEET 1417 OF 1751 SHEETS STA. 1350+50.00 TO STA. 1350+50.00

FAP RTE	SECTION	COUNTY	TOTAL SHEETS	SHEET NO.
336	06-00329-01-PW	MCHENRY	1751	1417
			CONTRACT NO. 61E53	

ILLINOIS FED. AID PROJECT

150 140 130 120 110 100 90 80 70 60 50 40 30 20 10 0 10 20 30 40 50 60 70 80 90 100 110 120 130 140 150

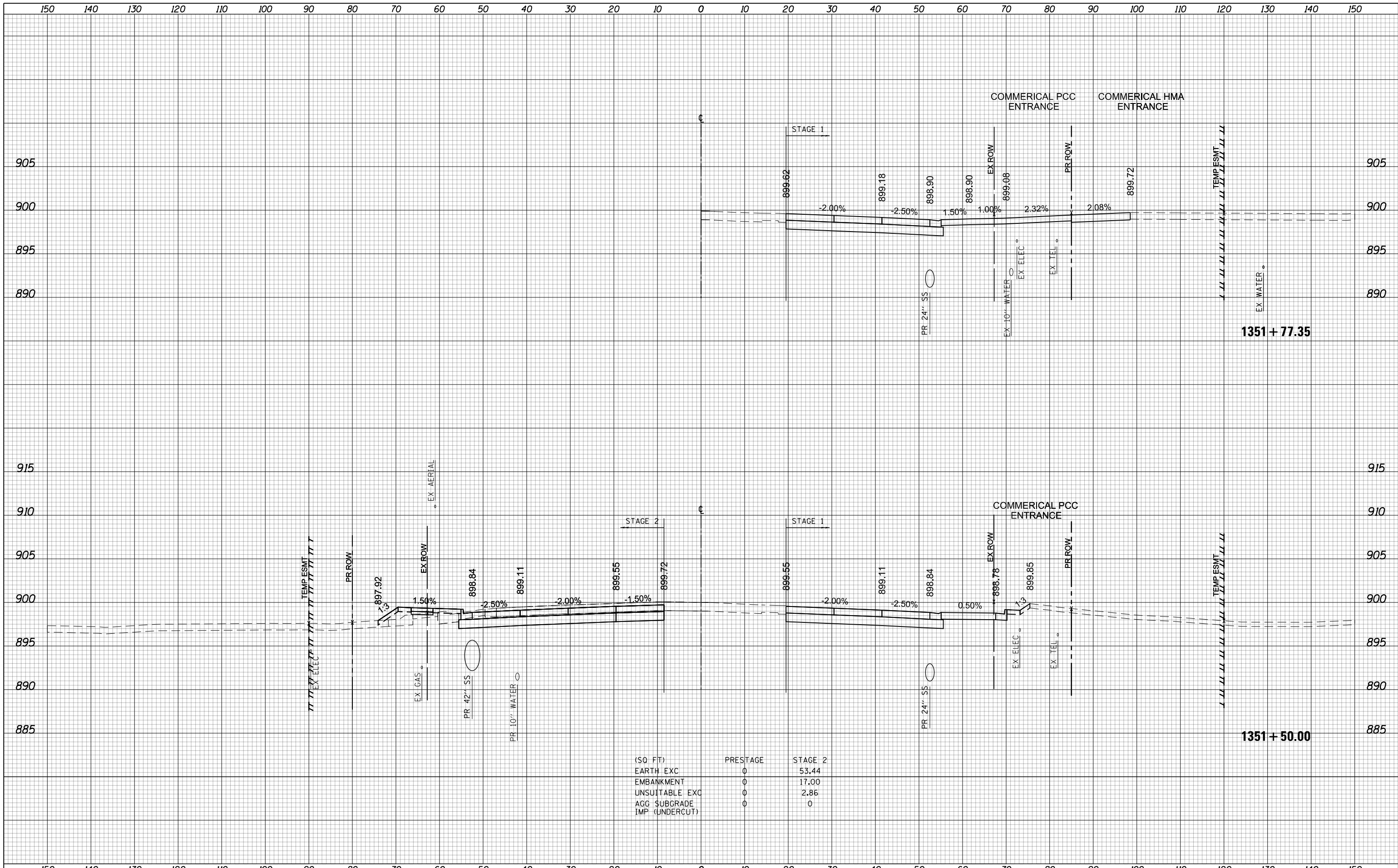


(SQ FT)	PRESTAGE	STAGE 2
EARTH EXC	0	59.88
EMBANKMENT	0	4.81
UNSUITABLE EXC	0	11.44
AGG SUBGRADE	0	0
IMP (UNDERCUT)	0	0

1351+00.00



150	140	130	120	110	100	90	80	70	60	50	40	30	20	10	0	10	20	30	40	50	60	70	80	90	100	110	120	130	140	150
USER NAME = btwegner DESIGNED - WBL DRAWN - BTW PLOT SCALE = 20.0000' / in. PLOT DATE = 4/25/2018			DESIGNED - WBL DRAWN - BTW CHECKED - RCB DATE - 4-26-2018			REVISED - REVISED - REVISED - REVISED -			<b>STATE OF ILLINOIS DEPARTMENT OF TRANSPORTATION</b>										<b>ALGONQUIN ROAD STAGE 2 CROSS SECTIONS</b>					FAP RTE 336 SECTION 06-00329-01-PW COUNTY MCHENRY CONTRACT NO. 61E53		TOTAL SHEETS 1751 SHEET NO. 1418				
SCALE: 10 H: 5 V															SHEET 1418 OF 1751 SHEETS					STA. 1351+00.00 TO STA. 1351+00.00					ILLINOIS FED. AID PROJECT					



(SQ FT)	PRESTAGE	STAGE 2
EARTH EXC	0	53.44
EMBANKMENT	0	17.00
UNSUITABLE EXC	0	2.86
AGG SUBGRADE IMP (UNDERCUT)	0	0

**STATE OF ILLINOIS  
DEPARTMENT OF TRANSPORTATION**

**ALGONQUIN ROAD  
STAGE 2 CROSS SECTIONS**

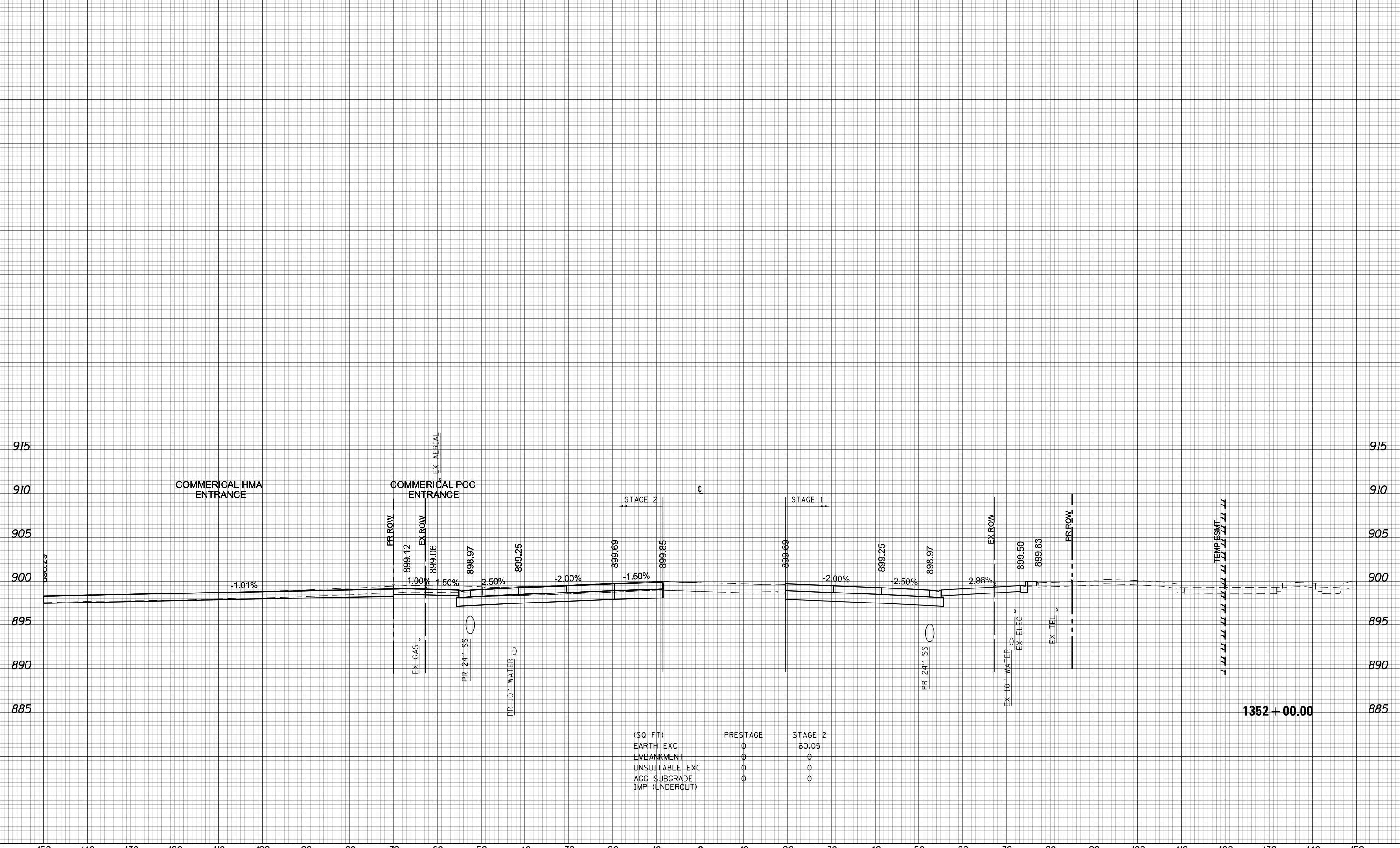
USER NAME = btwegner	DESIGNED - WBL	REVISED -
	DRAWN - BTW	REVISED -
PLOT SCALE = 20.0000' / in.	CHECKED - RCB	REVISED -
PLOT DATE = 4/25/2018	DATE - 4-26-2018	REVISED -

SCALE: 10 H: 5 V SHEET 1419 OF 1751 SHEETS STA. 1351+50.00 TO STA. 1351+77.35

FAP RTE	SECTION	COUNTY	TOTAL SHEETS	SHEET NO.
336	06-00329-01-PW	MCHENRY	1751	1419
			CONTRACT NO. 61E53	

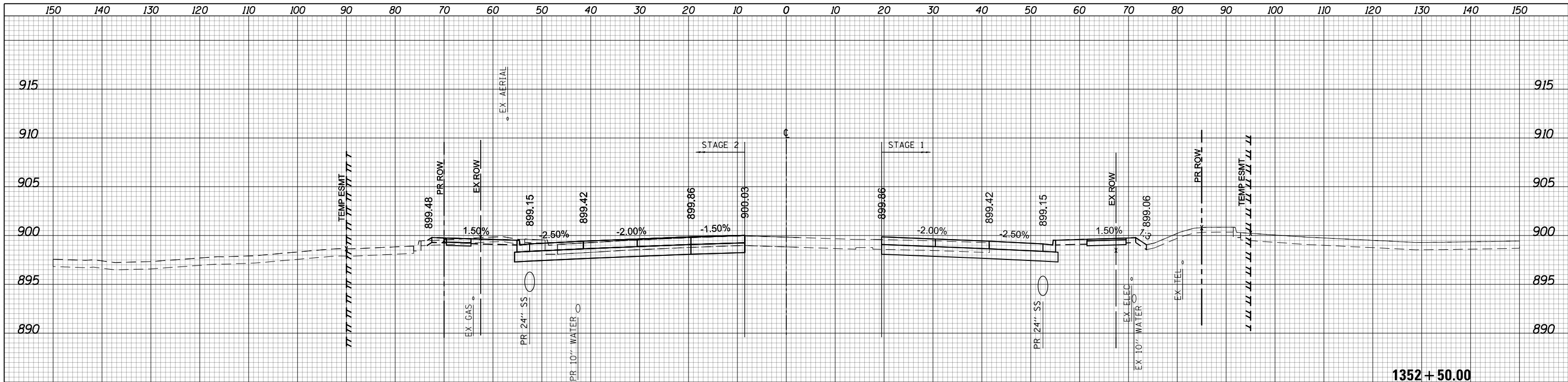
ILLINOIS FED. AID PROJECT

150 140 130 120 110 100 90 80 70 60 50 40 30 20 10 0 10 20 30 40 50 60 70 80 90 100 110 120 130 140 150

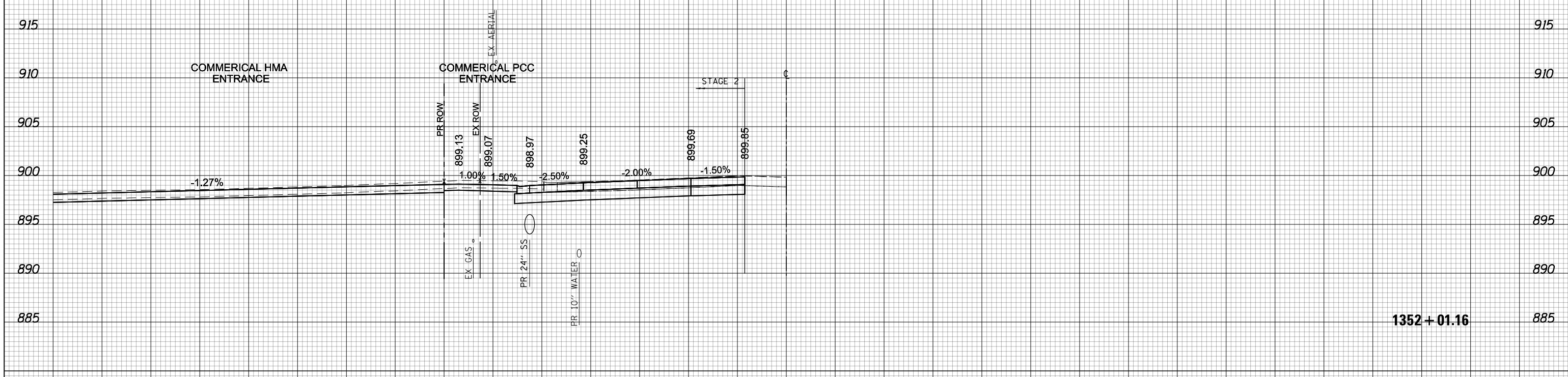


(SQ FT)	PRESTAGE	STAGE 2
EARTH EXC	0	60.05
EMBANKMENT	0	0
UNSUITABLE EXC	0	0
AGG SUBGRADE IMP (UNDERCUT)	0	0





(SQ. FT)	PRESTAGE	STAGE 2
EARTH EXC	0	41.25
EMBANKMENT	0	0.36
UNSUITABLE EXC	0	8.31
AGG. SUBGRADE	0	0
IMP. (UNDERCUT)	0	0



USER NAME = btwegner	DESIGNED - WBL	REVISED -
	DRAWN - BTW	REVISED -
PLOT SCALE = 20.0000' / in.	CHECKED - RCB	REVISED -
PLOT DATE = 4/25/2018	DATE - 4-26-2018	REVISED -

**STATE OF ILLINOIS  
DEPARTMENT OF TRANSPORTATION**

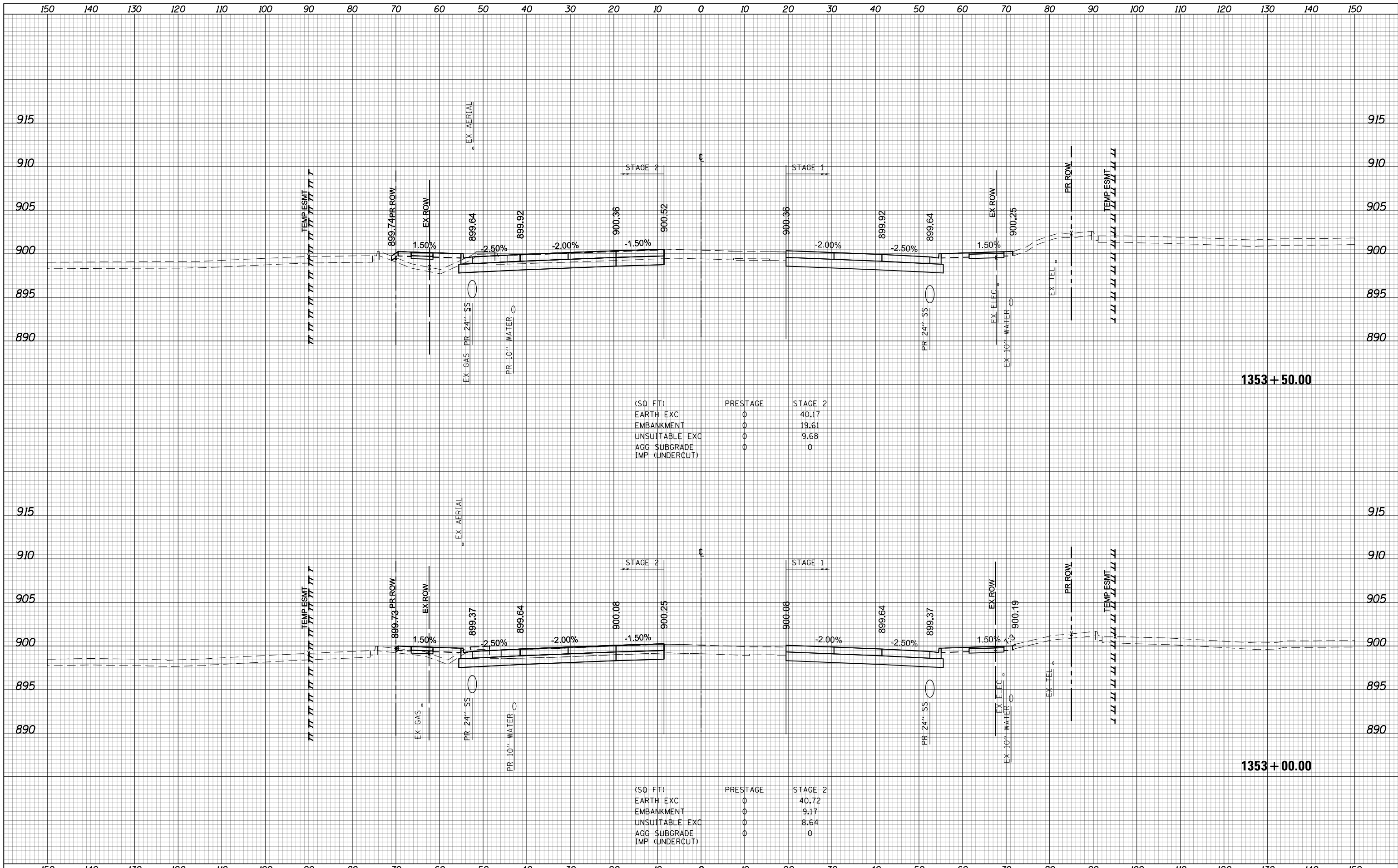
**ALGONQUIN ROAD  
STAGE 2 CROSS SECTIONS**

SCALE: 10 H: 5 V    SHEET 1421 OF 1751 SHEETS    STA. 1352+01.16 TO STA. 1352+50.00

FAP RTE	SECTION	COUNTY	TOTAL SHEETS	SHEET NO.
336	06-00329-01-PW	MCHENRY	1751	1421
			CONTRACT NO. 61E53	

ILLINOIS FED. AID PROJECT





(SQ FT)	PRESTAGE	STAGE 2
EARTH EXC	0	40.17
EMBANKMENT	0	19.61
UNSUITABLE EXC	0	9.68
AGG SUBGRADE	0	0
IMP (UNDERCUT)	0	0

(SQ FT)	PRESTAGE	STAGE 2
EARTH EXC	0	40.72
EMBANKMENT	0	9.17
UNSUITABLE EXC	0	8.64
AGG SUBGRADE	0	0
IMP (UNDERCUT)	0	0

USER NAME = btwegner	DESIGNED - WBL	REVISED -
	DRAWN - BTW	REVISED -
PLOT SCALE = 20.0000' / in.	CHECKED - RCB	REVISED -
PLOT DATE = 4/25/2018	DATE - 4-26-2018	REVISED -

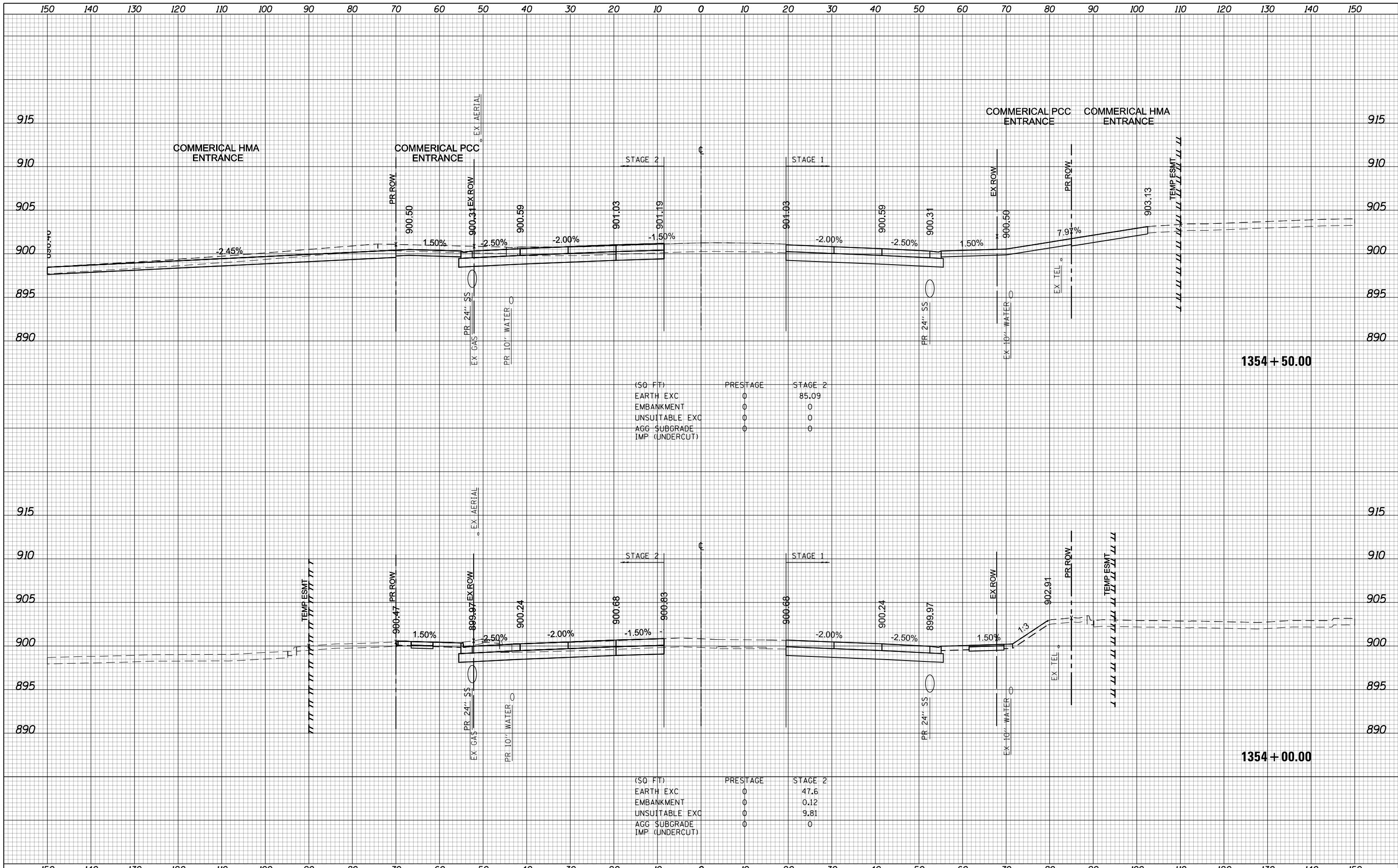
**STATE OF ILLINOIS  
DEPARTMENT OF TRANSPORTATION**

**ALGONQUIN ROAD  
STAGE 2 CROSS SECTIONS**

SCALE: 10 H: 5 V    SHEET 1422 OF 1751 SHEETS    STA. 1353+00.00 TO STA. 1353+50.00

FAP RTE	SECTION	COUNTY	TOTAL SHEETS	SHEET NO.
336	06-00329-01-PW	MCHENRY	1751	1422
			CONTRACT NO. 61E53	

ILLINOIS FED. AID PROJECT



(SQ. FT)	PRESTAGE	STAGE 2
EARTH EXC	0	85.09
EMBANKMENT	0	0
UNSUITABLE EXC	0	0
AGG SUBGRADE	0	0
IMP (UNDERCUT)	0	0

(SQ. FT)	PRESTAGE	STAGE 2
EARTH EXC	0	47.6
EMBANKMENT	0	0.12
UNSUITABLE EXC	0	9.81
AGG SUBGRADE	0	0
IMP (UNDERCUT)	0	0




USER NAME = btwegner	DESIGNED - WBL	REVISED -
	DRAWN - BTW	REVISED -
PLOT SCALE = 20.0000' / in.	CHECKED - RCB	REVISED -
PLOT DATE = 4/25/2018	DATE - 4-26-2018	REVISED -

**STATE OF ILLINOIS  
DEPARTMENT OF TRANSPORTATION**

**ALGONQUIN ROAD  
STAGE 2 CROSS SECTIONS**

SCALE: 10 H: 5 V    SHEET 1423 OF 1751 SHEETS    STA. 1354+00.00 TO STA. 1354+50.00

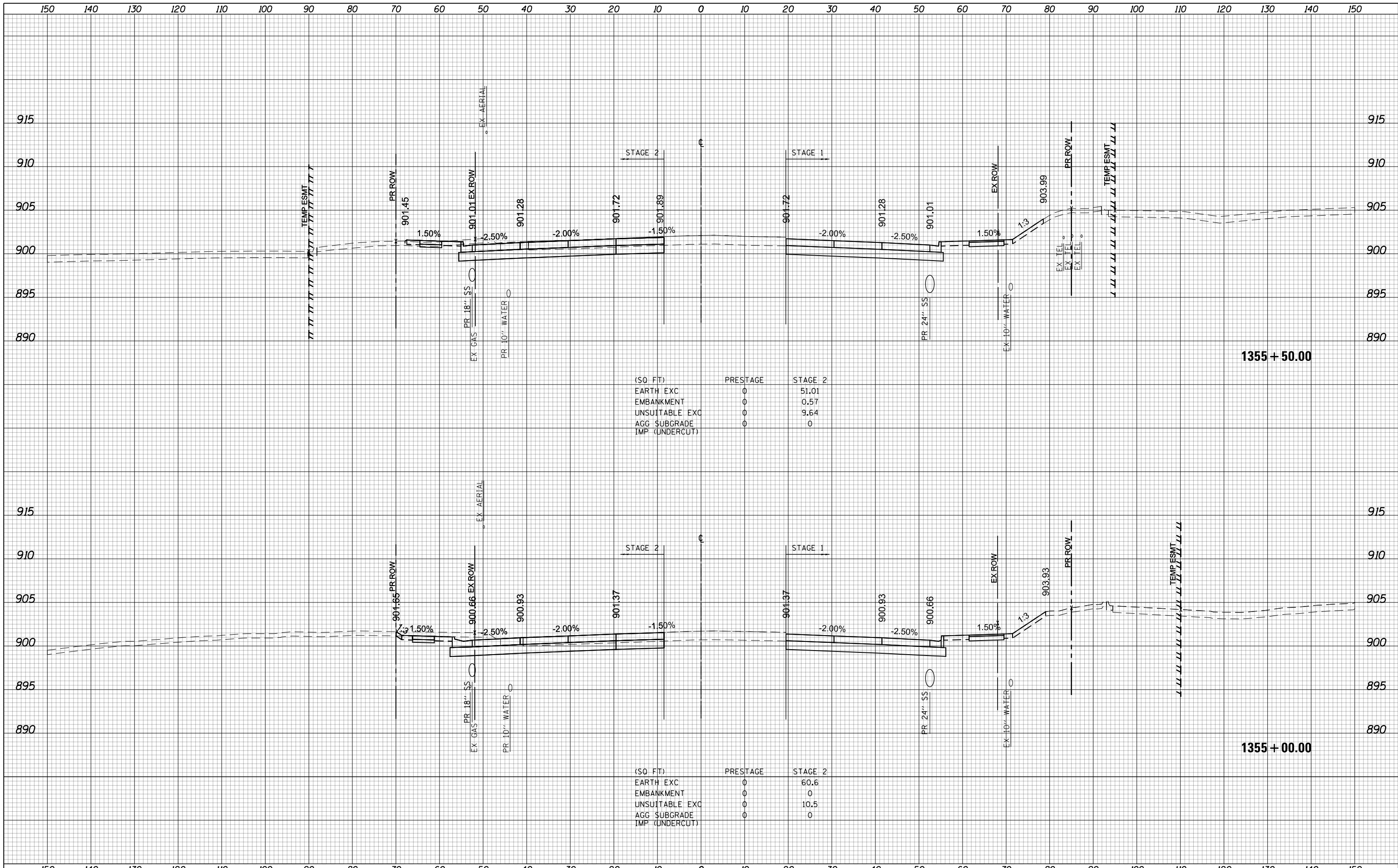
FAP RTE	SECTION	COUNTY	TOTAL SHEETS	SHEET NO.
336	06-00329-01-PW	MCHENRY	1751	1423
			CONTRACT NO.	61E53
ILLINOIS FED. AID PROJECT				



USER NAME = btwegner PLOT SCALE = 20.0000' / in. PLOT DATE = 4/25/2018	DESIGNED - WBL DRAWN - BTW CHECKED - RCB DATE - 4-26-2018	REVISED - REVISED - REVISED - REVISED -	<b>STATE OF ILLINOIS DEPARTMENT OF TRANSPORTATION</b>	<b>ALGONQUIN ROAD STAGE 2 CROSS SECTIONS</b>	FAP RTE 336 SECTION 06-00329-01-PW COUNTY MCHENRY CONTRACT NO. 61E53	TOTAL SHEETS 1751 SHEET NO. 1424	ILLINOIS FED. AID PROJECT
--	--	--	---	--	---	-------------------------------------	---------------------------

SCALE: 10 H: 5 V SHEET 1424 OF 1751 SHEETS STA. 1354+50.54 TO STA. 1354+78.84





(SQ FT)	PRESTAGE	STAGE 2
EARTH EXC	0	51.01
EMBANKMENT	0	0.57
UNSUITABLE EXC	0	9.64
AGG SUBGRADE	0	0
IMP (UNDERCUT)		

(SQ FT)	PRESTAGE	STAGE 2
EARTH EXC	0	60.6
EMBANKMENT	0	0
UNSUITABLE EXC	0	10.5
AGG SUBGRADE	0	0
IMP (UNDERCUT)		

USER NAME = btwegner	DESIGNED - WBL	REVISED -
	DRAWN - BTW	REVISED -
PLOT SCALE = 20.0000' / in.	CHECKED - RCB	REVISED -
PLOT DATE = 4/25/2018	DATE - 4-26-2018	REVISED -

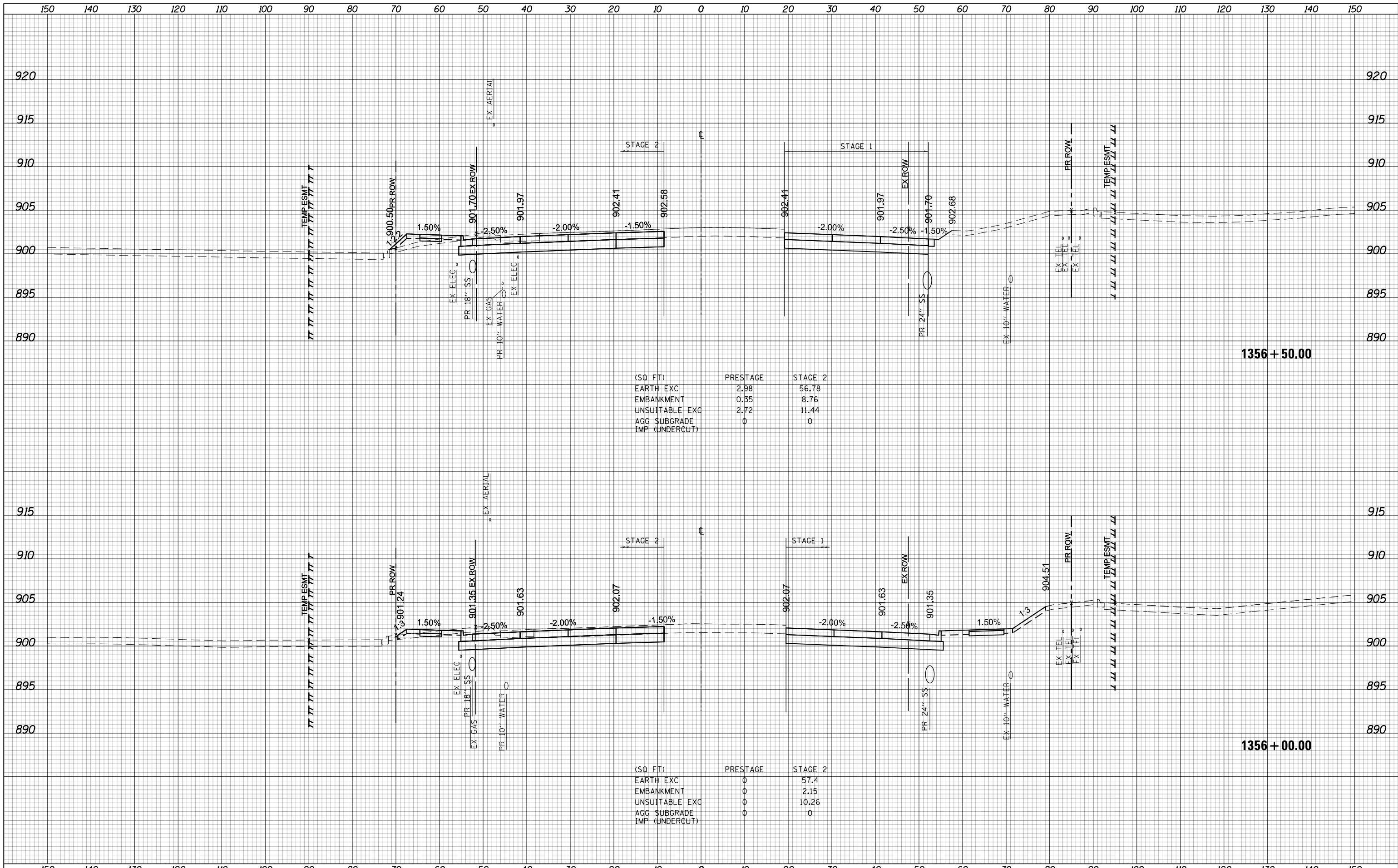
**STATE OF ILLINOIS  
DEPARTMENT OF TRANSPORTATION**

**ALGONQUIN ROAD  
STAGE 2 CROSS SECTIONS**

SCALE: 10 H: 5 V    SHEET 1425 OF 1751 SHEETS    STA. 1355+00.00 TO STA. 1355+50.00

FAP RTE	SECTION	COUNTY	TOTAL SHEETS	SHEET NO.
336	06-00329-01-PW	MCHENRY	1751	1425
			CONTRACT NO.	61E53

ILLINOIS FED. AID PROJECT



(SQ. FT)	PRESTAGE	STAGE 2
EARTH EXC	2.98	56.78
EMBANKMENT	0.35	8.76
UNSUITABLE EXC	2.72	11.44
AGG SUBGRADE	0	0
IMP (UNDERCUT)	0	0

(SQ. FT)	PRESTAGE	STAGE 2
EARTH EXC	0	57.4
EMBANKMENT	0	2.15
UNSUITABLE EXC	0	10.26
AGG SUBGRADE	0	0
IMP (UNDERCUT)	0	0



USER NAME = btwegner	DESIGNED - WBL	REVISED -
	DRAWN - BTW	REVISED -
PLOT SCALE = 20.0000' / in.	CHECKED - RCB	REVISED -
PLOT DATE = 4/25/2018	DATE - 4-26-2018	REVISED -

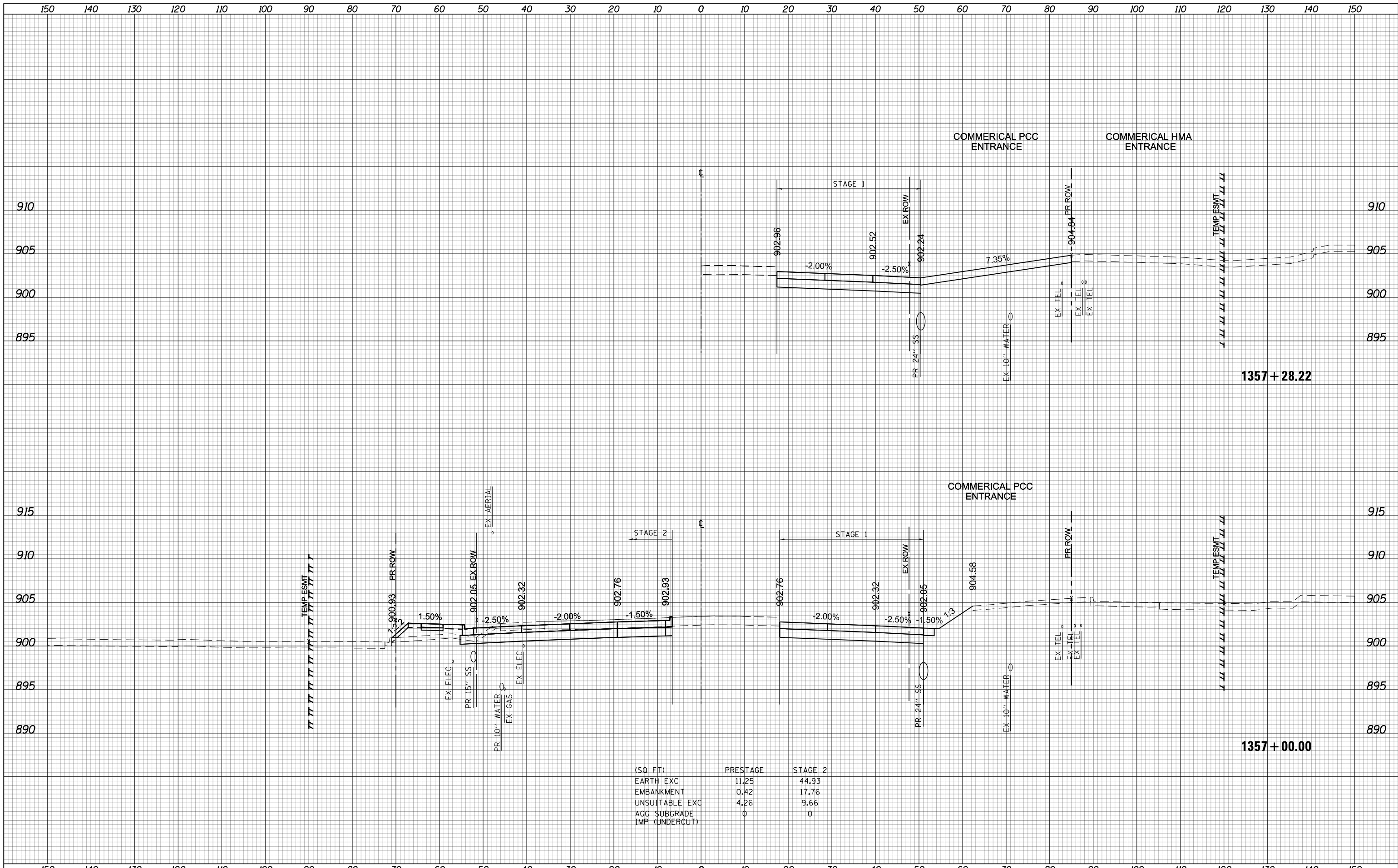
**STATE OF ILLINOIS  
DEPARTMENT OF TRANSPORTATION**

**ALGONQUIN ROAD  
STAGE 2 CROSS SECTIONS**

SCALE: 10 H: 5 V    SHEET 1426 OF 1751 SHEETS    STA. 1356+00.00 TO STA. 1356+50.00

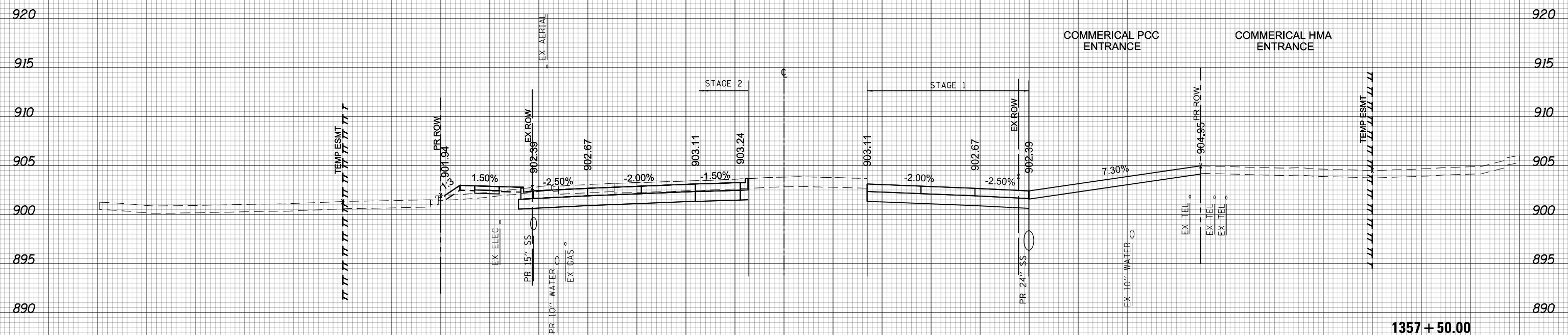
FAP RTE	SECTION	COUNTY	TOTAL SHEETS	SHEET NO.
336	06-00329-01-PW	MCHENRY	1751	1426
			CONTRACT NO. 61E53	

ILLINOIS FED. AID PROJECT



(SQ. FT)	PRESTAGE	STAGE 2
EARTH EXC	11.25	44.93
EMBANKMENT	0.42	17.76
UNSUITABLE EXC	4.26	9.66
AGG. SUBGRADE	0	0
IMP. (UNDERCUT)	0	0

150 140 130 120 110 100 90 80 70 60 50 40 30 20 10 0 10 20 30 40 50 60 70 80 90 100 110 120 130 140 150



(SQ. FT)	PRESTAGE	STAGE 2
EARTH EXC	28.42	58.87
EMBANKMENT	0	7.25
UNSUITABLE EXC	0	11
AGG. SUBGRADE	0	0
IMP. (UNDERCUT)	0	0

1357 + 50.00



150 140 130 120 110 100 90 80 70 60 50 40 30 20 10 0 10 20 30 40 50 60 70 80 90 100 110 120 130 140 150

USER NAME = btwegner	DESIGNED - WBL	REVISED -
	DRAWN - BTW	REVISED -
PLOT SCALE = 20.0000' / in.	CHECKED - RCB	REVISED -
PLOT DATE = 4/25/2018	DATE - 4-26-2018	REVISED -

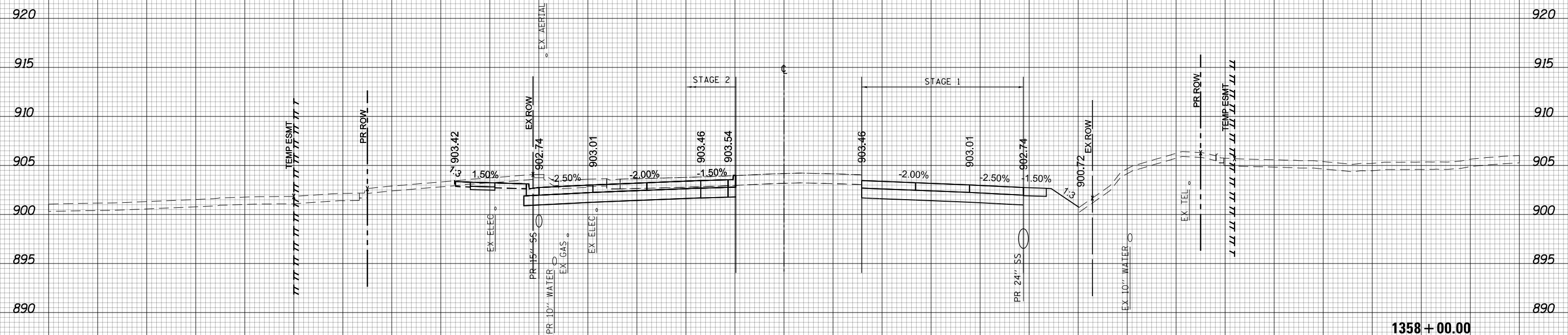
STATE OF ILLINOIS  
DEPARTMENT OF TRANSPORTATION

ALGONQUIN ROAD  
STAGE 2 CROSS SECTIONS  
SCALE: 10 H: 5 V  
SHEET 1428 OF 1751 SHEETS  
STA. 1357+50.00 TO STA. 1357+50.00

FAP RTE	SECTION	COUNTY	TOTAL SHEETS	SHEET NO.
336	06-00329-01-PW	MCHENRY	1751	1428
CONTRACT NO.			61E53	

ILLINOIS FED. AID PROJECT

150 140 130 120 110 100 90 80 70 60 50 40 30 20 10 0 10 20 30 40 50 60 70 80 90 100 110 120 130 140 150



(SQ FT)	PRESTAGE	STAGE 2
EARTH EXC	0	73.09
EMBANKMENT	16.69	0
UNSUITABLE EXC	5.69	8.03
AGG SUBGRADE	0	0
IMP (UNDERCUT)		



150 140 130 120 110 100 90 80 70 60 50 40 30 20 10 0 10 20 30 40 50 60 70 80 90 100 110 120 130 140 150

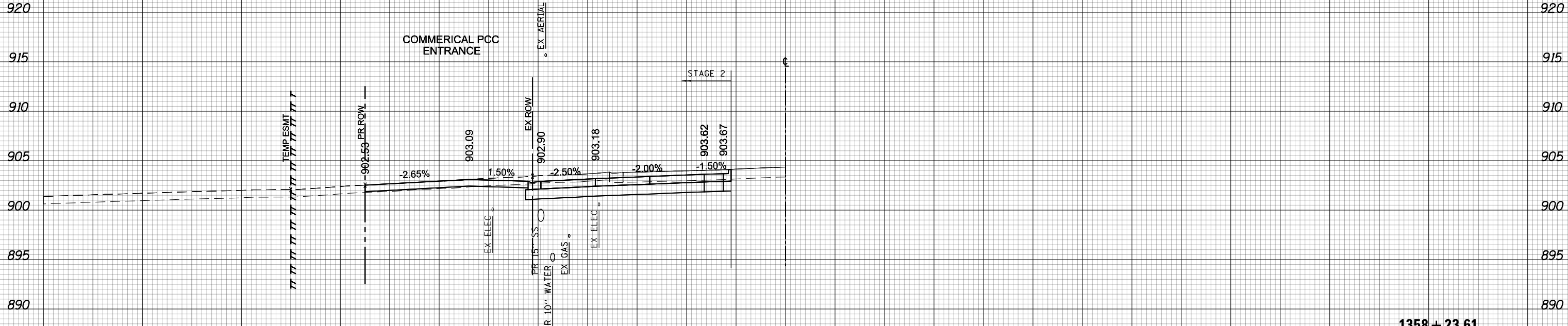
USER NAME = btwegner	DESIGNED - WBL	REVISED -
	DRAWN - BTW	REVISED -
PLOT SCALE = 20.0000' / in.	CHECKED - RCB	REVISED -
PLOT DATE = 4/25/2018	DATE - 4-26-2018	REVISED -

**STATE OF ILLINOIS  
DEPARTMENT OF TRANSPORTATION**

<b>ALGONQUIN ROAD</b>		FAP	TOTAL	SHEET
<b>STAGE 2 CROSS SECTIONS</b>		RTE	SHEETS	NO.
SCALE: 10 H: 5 V	SHEET 1429 OF 1751 SHEETS	336	1751	1429
STA. 1358+00.00 TO STA. 1358+00.00		CONTRACT NO. 61E53		

SECTION	COUNTY	TOTAL SHEETS	SHEET NO.
06-00329-01-PW	MCHENRY	1751	1429
ILLINOIS FED. AID PROJECT			

150 140 130 120 110 100 90 80 70 60 50 40 30 20 10 0 10 20 30 40 50 60 70 80 90 100 110 120 130 140 150



1358 + 23.61



USER NAME = btwegner	DESIGNED - WBL	REVISED -
	DRAWN - BTW	REVISED -
PLOT SCALE = 20.0000' / in.	CHECKED - RCB	REVISED -
PLOT DATE = 4/25/2018	DATE - 4-26-2018	REVISED -

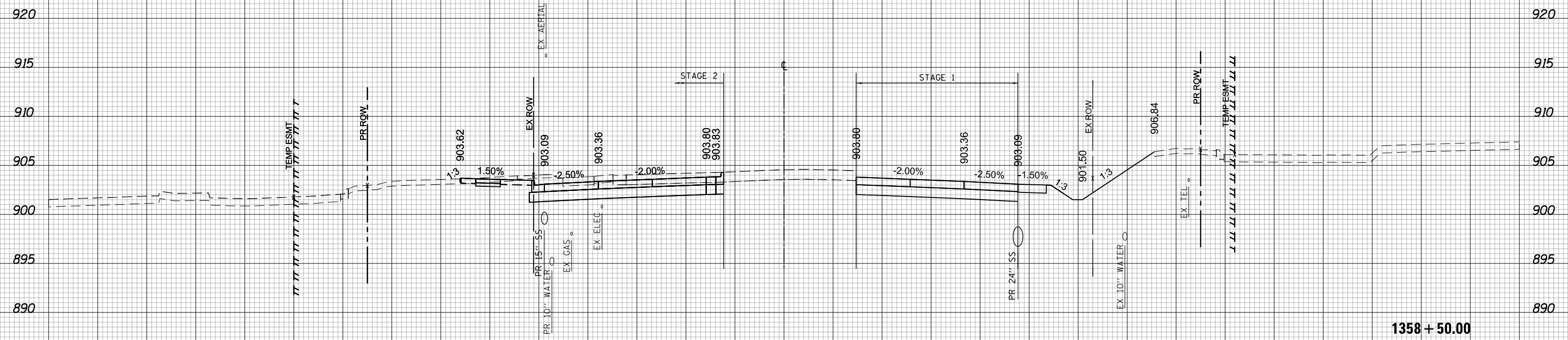
STATE OF ILLINOIS  
DEPARTMENT OF TRANSPORTATION

ALGONQUIN ROAD  
STAGE 2 CROSS SECTIONS  
SCALE: 10 H: 5 V  
SHEET 1430 OF 1751 SHEETS  
STA. 1358+23.61 TO STA. 1358+23.61

FAP RTE	SECTION	COUNTY	TOTAL SHEETS	SHEET NO.
336	06-00329-01-PW	MCHENRY	1751	1430
CONTRACT NO.			61E53	

ILLINOIS FED. AID PROJECT

150 140 130 120 110 100 90 80 70 60 50 40 30 20 10 0 10 20 30 40 50 60 70 80 90 100 110 120 130 140 150



(SQ. FT.)	PRESTAGE	STAGE 2
EARTH EXC	11.77	64.75
EMBANKMENT	9.29	0.10
UNSUITABLE EXC	13.24	5.8
AGG. SUBGRADE	0	0
IMP. (UNDERCUT)	0	0

1358 + 50.00



150 140 130 120 110 100 90 80 70 60 50 40 30 20 10 0 10 20 30 40 50 60 70 80 90 100 110 120 130 140 150

USER NAME = btwegner	DESIGNED - WBL	REVISED -
	DRAWN - BTW	REVISED -
PLOT SCALE = 20.0000' / in.	CHECKED - RCB	REVISED -
PLOT DATE = 4/25/2018	DATE - 4-26-2018	REVISED -

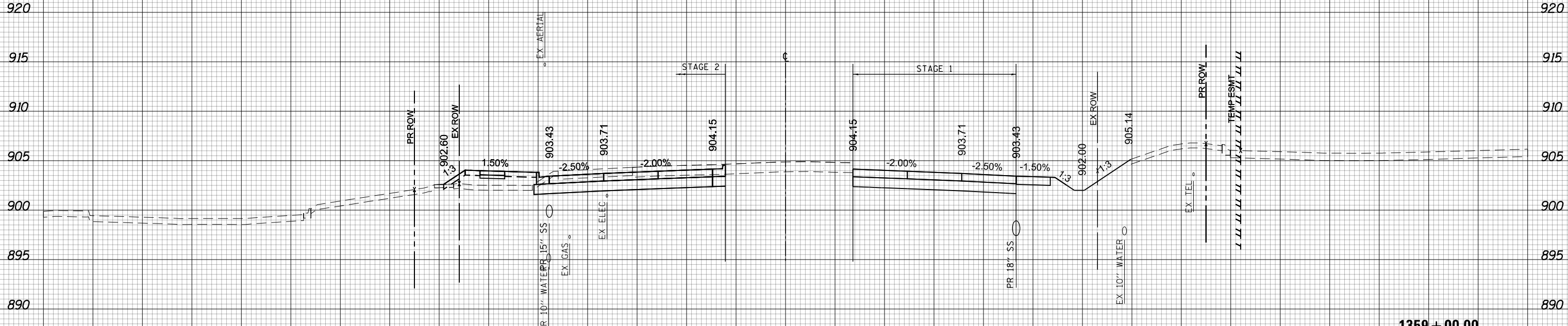
**STATE OF ILLINOIS  
DEPARTMENT OF TRANSPORTATION**

**ALGONQUIN ROAD  
STAGE 2 CROSS SECTIONS**  
SCALE: 10 H: 5 V SHEET 1431 OF 1751 SHEETS STA. 1358+50.00 TO STA. 1358+50.00

FAP RTE	SECTION	COUNTY	TOTAL SHEETS	SHEET NO.
336	06-00329-01-PW	MCHENRY	1751	1431
			CONTRACT NO. 61E53	

ILLINOIS FED. AID PROJECT

150 140 130 120 110 100 90 80 70 60 50 40 30 20 10 0 10 20 30 40 50 60 70 80 90 100 110 120 130 140 150



(SQ. FT)	PRESTAGE	STAGE 2
EARTH EXC	4.70	45.94
EMBANKMENT	9.61	21.36
UNSUITABLE EXC	10.69	7.96
AGG SUBGRADE	0	0
IMP (UNDERCUT)	0	0

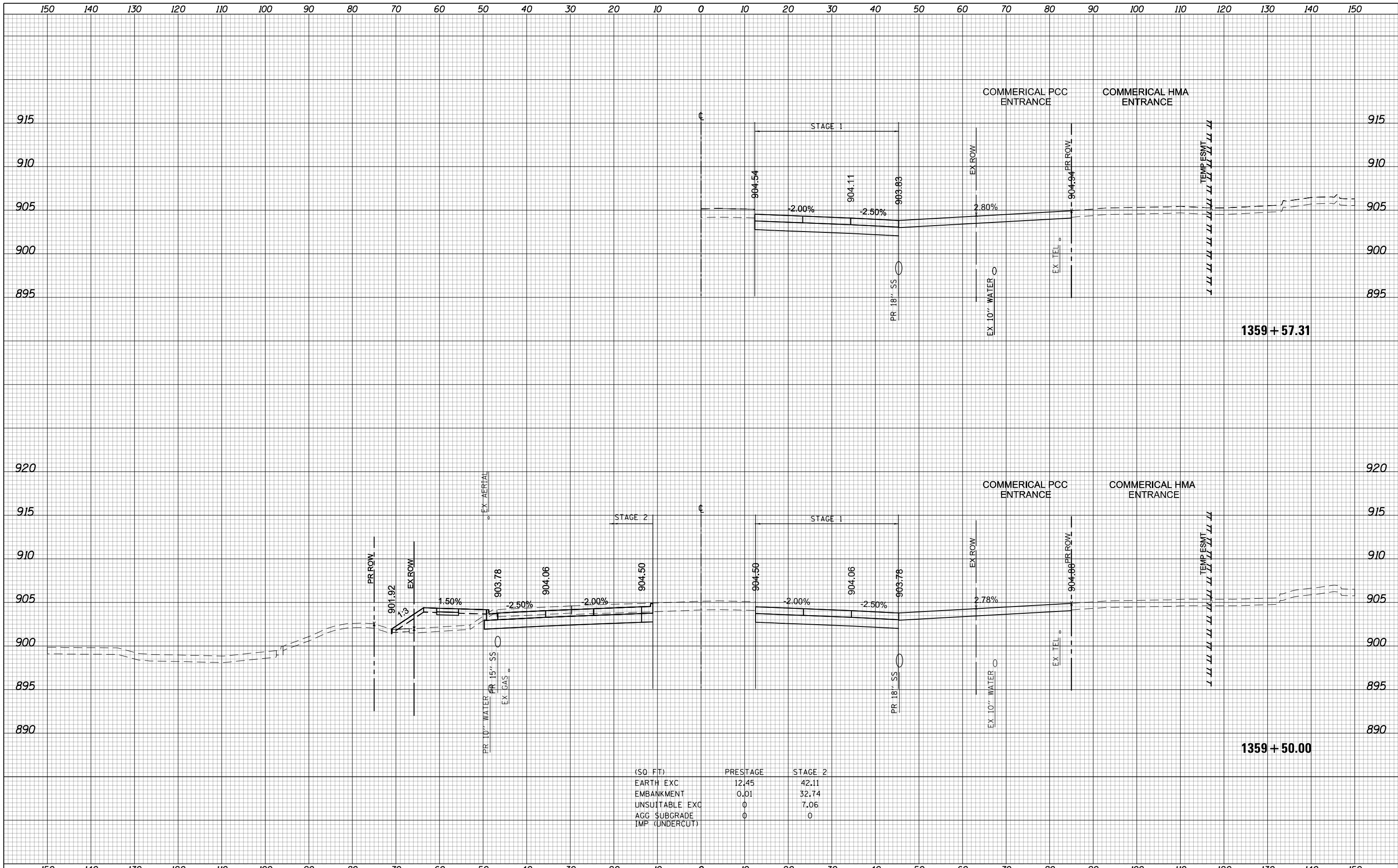
1359 + 00.00



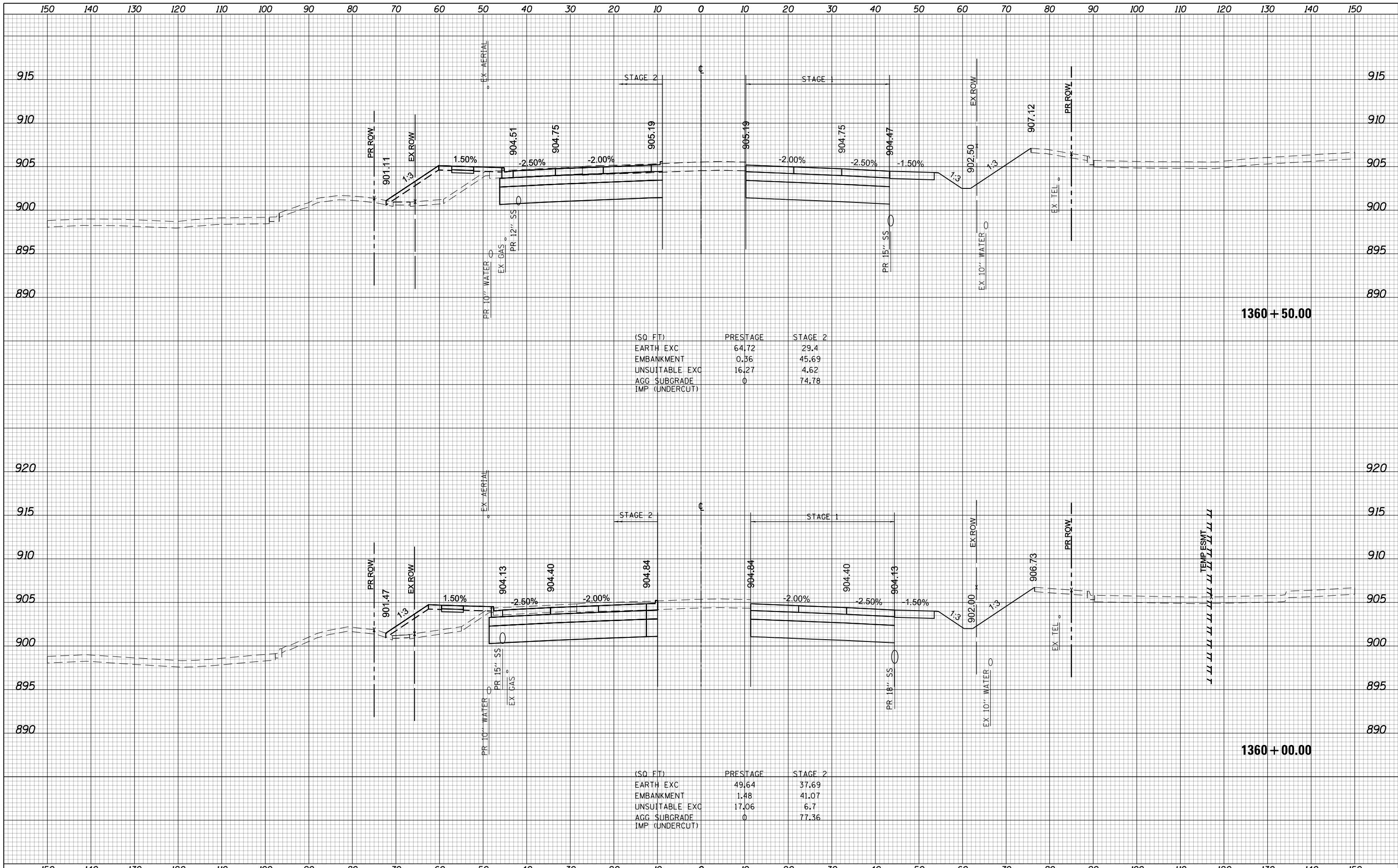
USER NAME = btwegner	DESIGNED - WBL	REVISED -	<b>STATE OF ILLINOIS</b> <b>DEPARTMENT OF TRANSPORTATION</b>	<b>ALGONQUIN ROAD</b> <b>STAGE 2 CROSS SECTIONS</b>			FAP RTE	SECTION	COUNTY	TOTAL SHEETS	SHEET NO.
PLOT SCALE = 20.0000' / in.	DRAWN - BTW	REVISED -		336	06-00329-01-PW	MCHENRY	1751	1432			
PLOT DATE = 4/25/2018	CHECKED - RCB	REVISED -		CONTRACT NO. 61E53							
	DATE - 4-26-2018	REVISED -		ILLINOIS FED. AID PROJECT							

SCALE: 10 H: 5 V SHEET 1432 OF 1751 SHEETS STA. 1359+00.00 TO STA. 1359+00.00





(SQ. FT)	PRESTAGE	STAGE 2
EARTH EXC	12.45	42.11
EMBANKMENT	0.01	32.74
UNSUITABLE EXC	0	7.06
AGG. SUBGRADE	0	0
IMP (UNDERCUT)	0	0



(SQ. FT)	PRESTAGE	STAGE 2
EARTH EXC	64.72	29.4
EMBANKMENT	0.36	45.69
UNSUITABLE EXC	16.27	4.62
AGG SUBGRADE	0	74.78
IMP (UNDERCUT)		

(SQ. FT)	PRESTAGE	STAGE 2
EARTH EXC	49.64	37.69
EMBANKMENT	1.48	41.07
UNSUITABLE EXC	17.06	6.7
AGG SUBGRADE	0	77.36
IMP (UNDERCUT)		

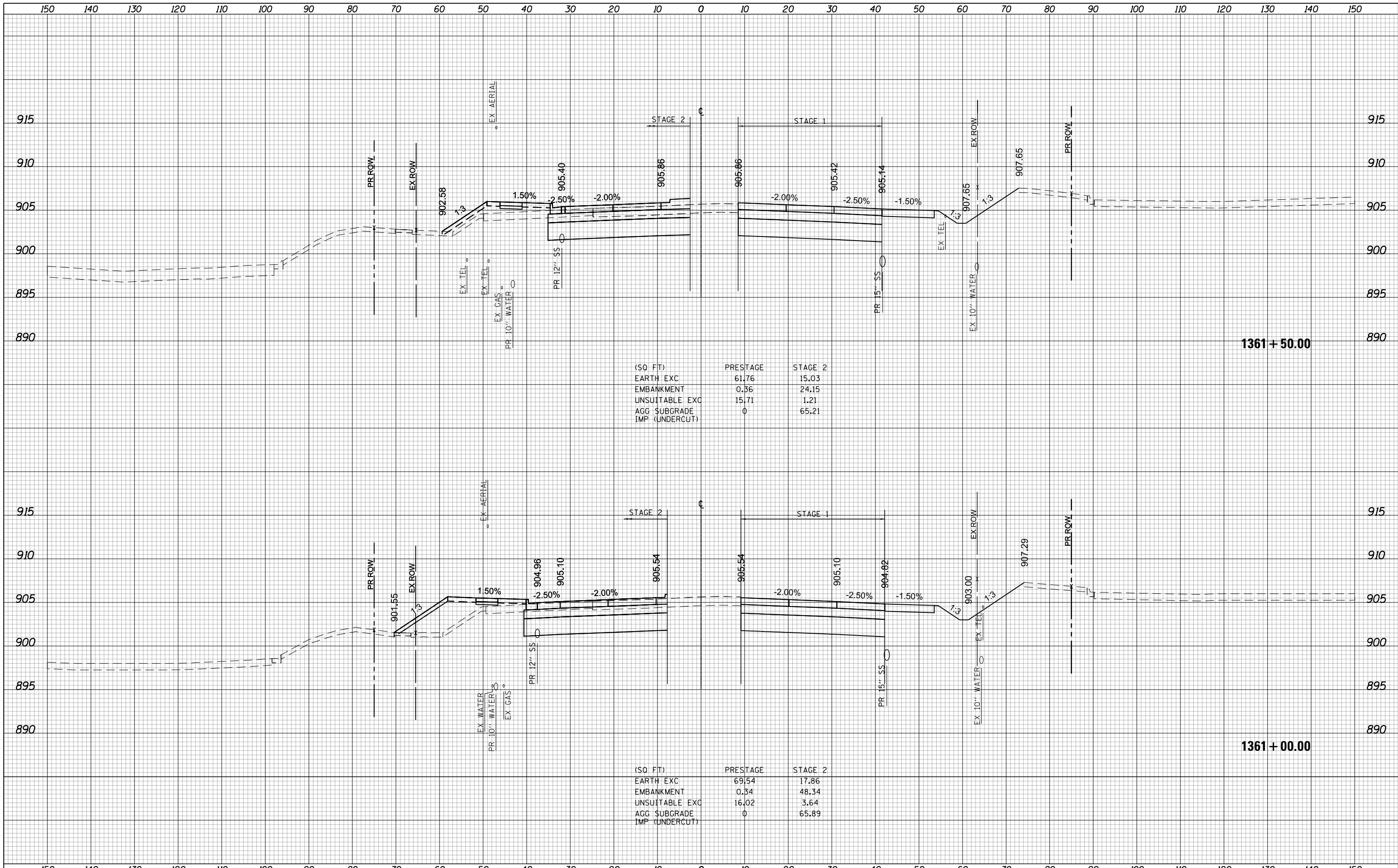
USER NAME = btwegner	DESIGNED - WBL	REVISED -
	DRAWN - BTW	REVISED -
PLOT SCALE = 20.0000' / in.	CHECKED - RCB	REVISED -
PLOT DATE = 4/25/2018	DATE - 4-26-2018	REVISED -

**STATE OF ILLINOIS  
DEPARTMENT OF TRANSPORTATION**

**ALGONQUIN ROAD  
STAGE 2 CROSS SECTIONS**

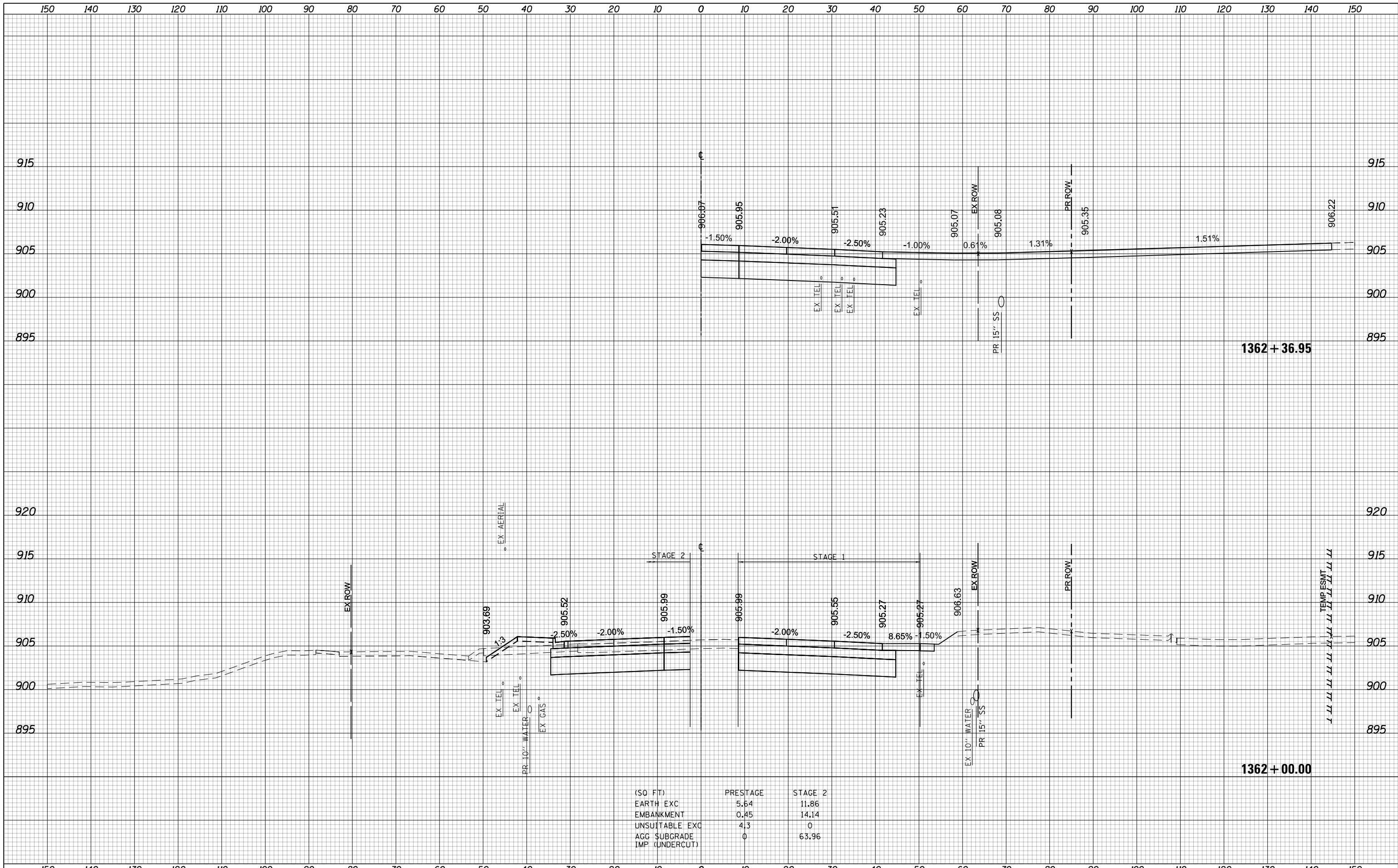
SCALE: 10 H: 5 V    SHEET 1434 OF 1751 SHEETS    STA. 1360+00.00 TO STA. 1360+50.00

FAP RTE	SECTION	COUNTY	TOTAL SHEETS	SHEET NO.
336	06-00329-01-PW	MCHENRY	1751	1434
			CONTRACT NO.	61E53



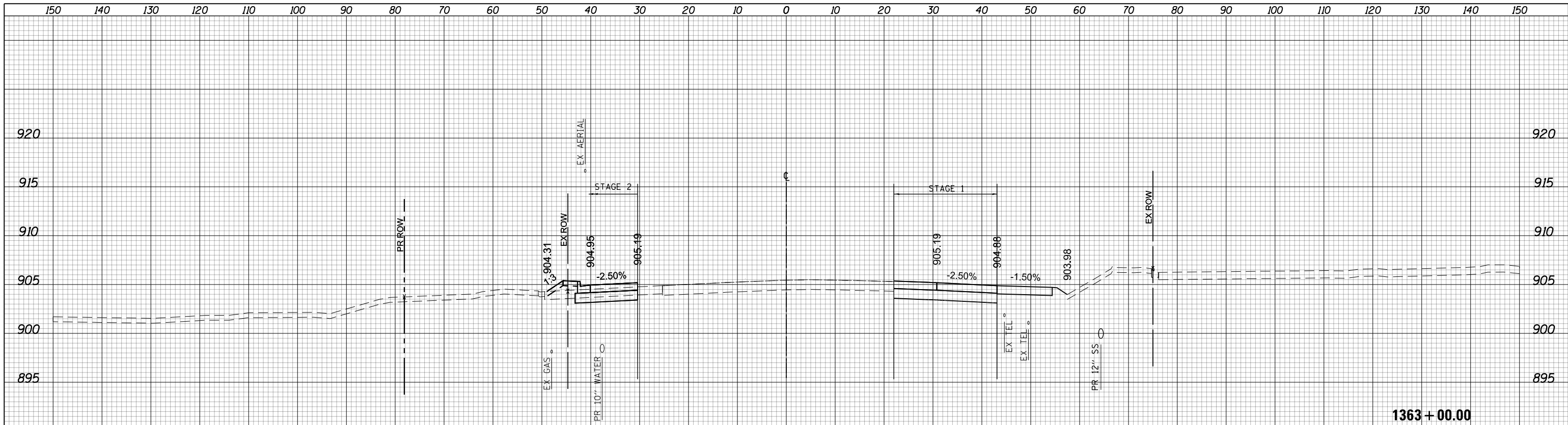
(SQ FT)	PRESTAGE	STAGE 2
EARTH EXC	61.76	15.03
EMBANKMENT	0.36	24.15
UNSUITABLE EXC	15.71	1.21
AGG SUBGRADE	0	65.21
IMP (UNDERCUT)		

(SQ FT)	PRESTAGE	STAGE 2
EARTH EXC	69.54	17.86
EMBANKMENT	0.34	48.34
UNSUITABLE EXC	16.02	3.64
AGG SUBGRADE	0	65.89
IMP (UNDERCUT)		

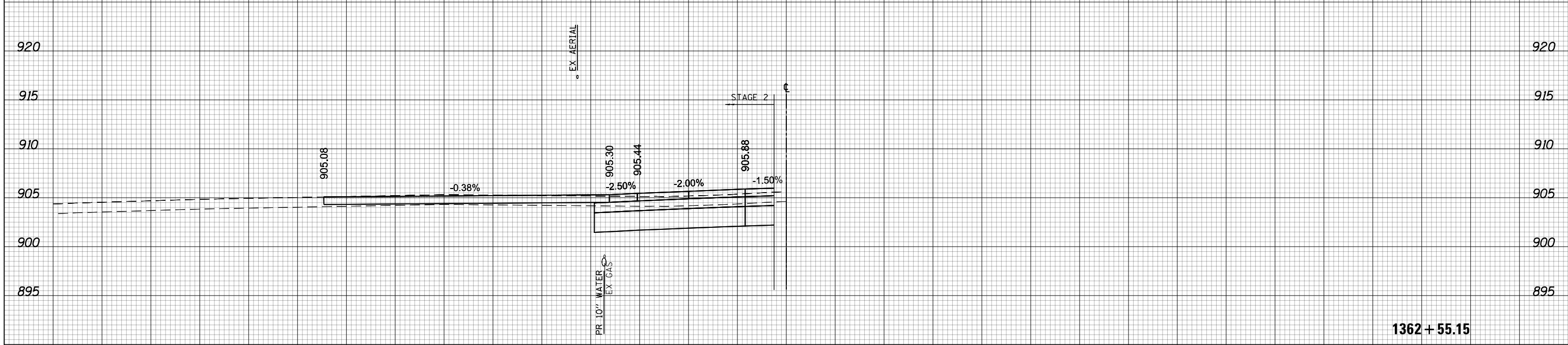


(SQ FT)	PRESTAGE	STAGE 2
EARTH EXC	5.64	11.86
EMBANKMENT	0.45	14.14
UNSUITABLE EXC	4.3	0
AGG SUBGRADE	0	63.96
IMP (UNDERCUT)		





(SQ FT)	PRESTAGE	STAGE 2
EARTH EXC	1.86	6.17
EMBANKMENT	7.21	6.34
UNSUITABLE EXC	7.18	0
AGG SUBGRADE	0	0
IMP (UNDERCUT)	0	0



USER NAME = btwegner	DESIGNED - WBL	REVISED -
	DRAWN - BTW	REVISED -
PLOT SCALE = 20.0000' / in.	CHECKED - RCB	REVISED -
PLOT DATE = 4/25/2018	DATE - 4-26-2018	REVISED -

**STATE OF ILLINOIS  
DEPARTMENT OF TRANSPORTATION**

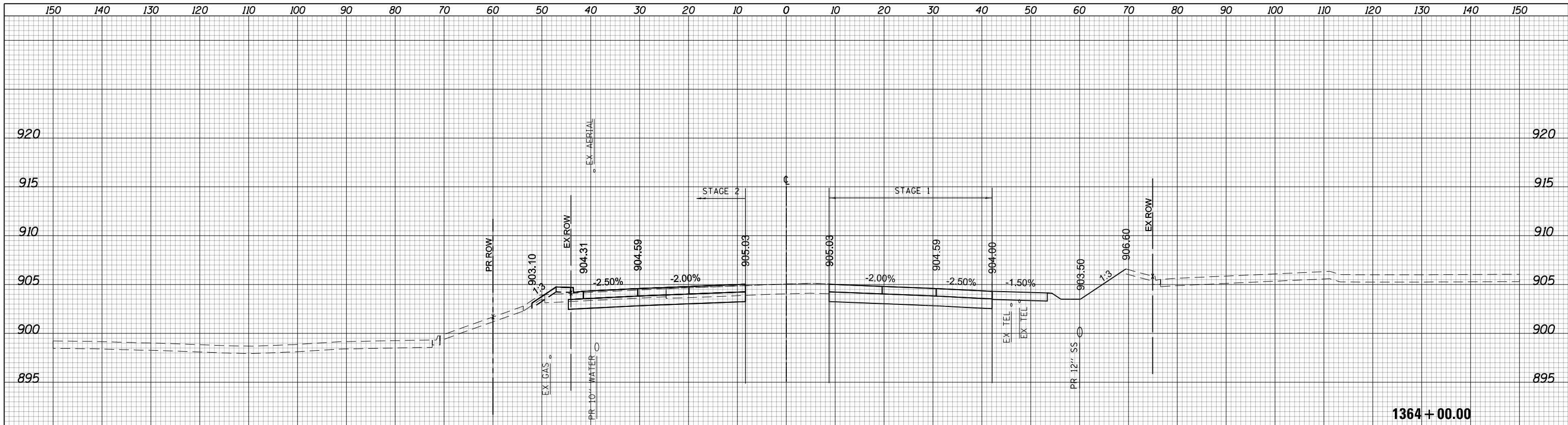
**ALGONQUIN ROAD  
STAGE 2 CROSS SECTIONS**

SCALE: 10 H: 5 V    SHEET 1437 OF 1751 SHEETS    STA. 1362+55.15 TO STA. 1363+00.00

FAP RTE	SECTION	COUNTY	TOTAL SHEETS	SHEET NO.
336	06-00329-01-PW	MCHENRY	1751	1437
			CONTRACT NO.	61E53

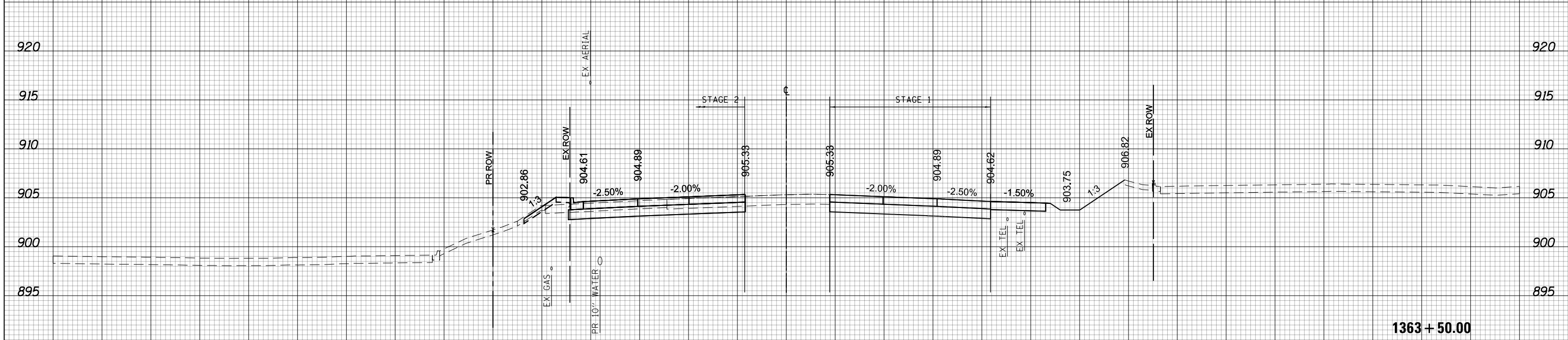
ILLINOIS FED. AID PROJECT





(SQ FT)	PRESTAGE	STAGE 2
EARTH EXC	69.76	25.79
EMBANKMENT	0.28	4.52
UNSUITABLE EXC	13.72	0
AGG SUBGRADE IMP (UNDERCUT)	0	0

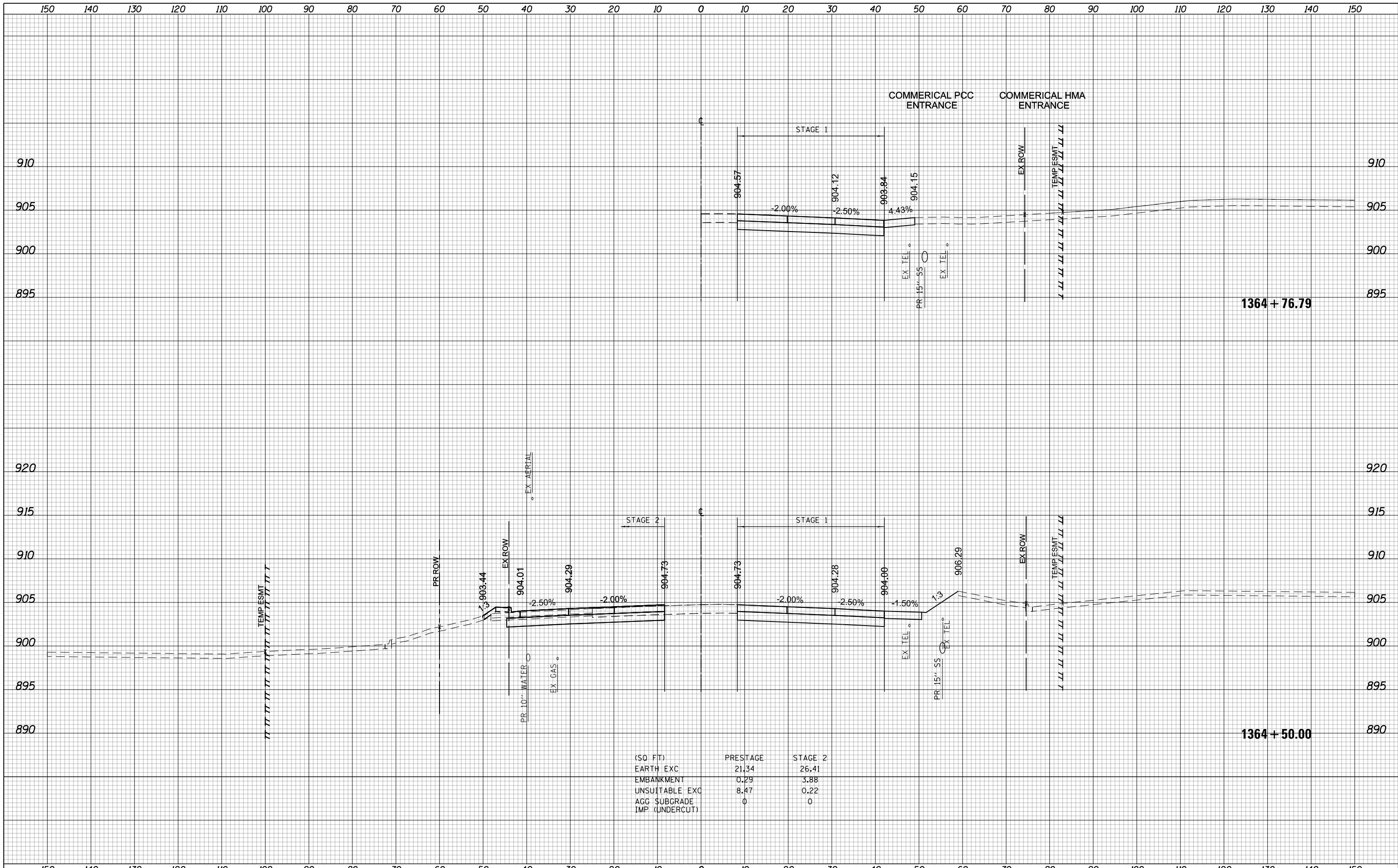
1364 + 00.00



(SQ FT)	PRESTAGE	STAGE 2
EARTH EXC	61.87	23.99
EMBANKMENT	0.3	4.76
UNSUITABLE EXC	13.76	0
AGG SUBGRADE IMP (UNDERCUT)	0	0

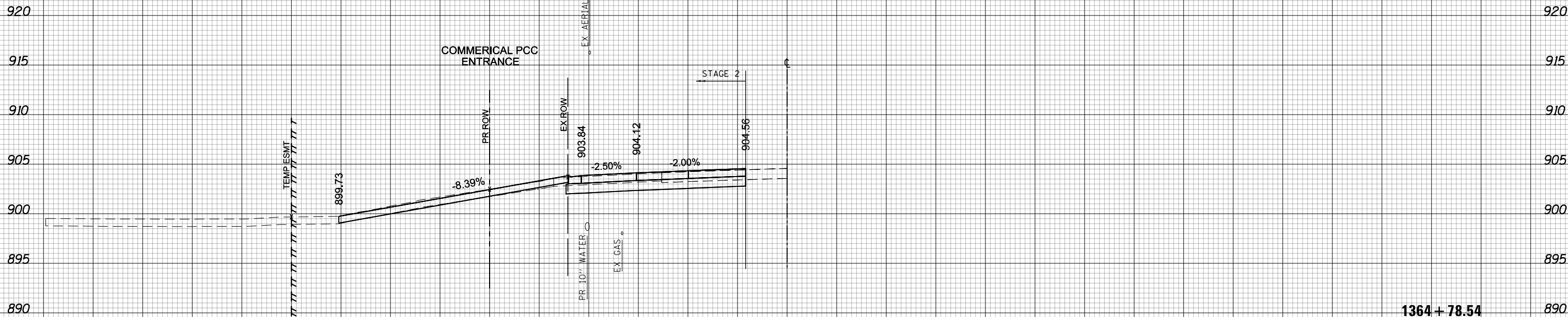
1363 + 50.00





(SQ FT)	PRESTAGE	STAGE 2
EARTH EXC	21.34	26.41
EMBANKMENT	0.29	3.88
UNSATURABLE EXC	8.47	0.22
AGG SUBGRADE	0	0
IMP (UNDERCUT)		

150 140 130 120 110 100 90 80 70 60 50 40 30 20 10 0 10 20 30 40 50 60 70 80 90 100 110 120 130 140 150



1364 + 78.54



USER NAME = btwegner	DESIGNED - WBL	REVISED -
	DRAWN - BTW	REVISED -
PLOT SCALE = 20.0000' / in.	CHECKED - RCB	REVISED -
PLOT DATE = 4/25/2018	DATE - 4-26-2018	REVISED -

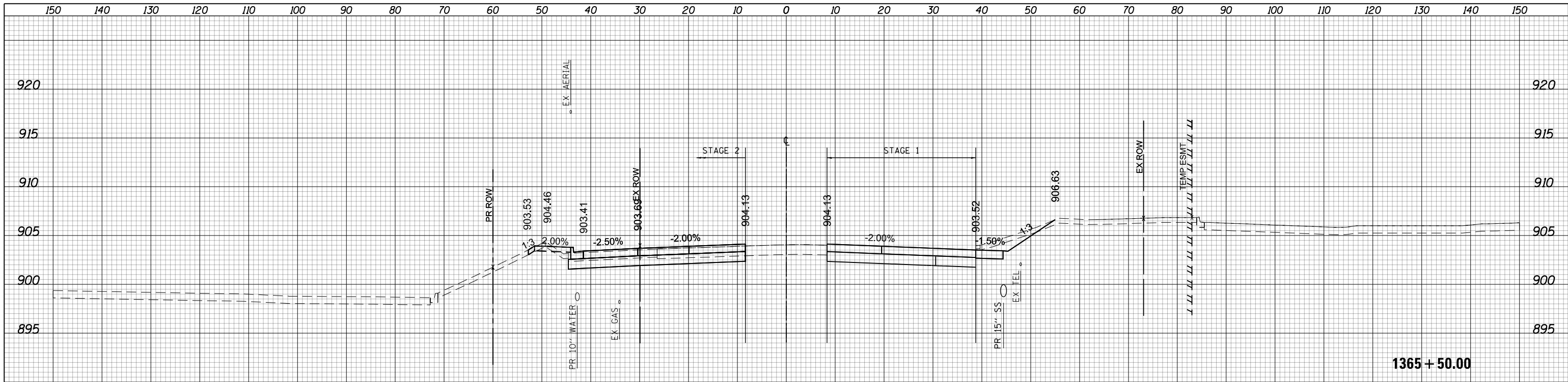
STATE OF ILLINOIS  
DEPARTMENT OF TRANSPORTATION

ALGONQUIN ROAD  
STAGE 2 CROSS SECTIONS  
SCALE: 10 H: 5 V  
SHEET 1440 OF 1751 SHEETS  
STA. 1364+78.54 TO STA. 1364+78.54

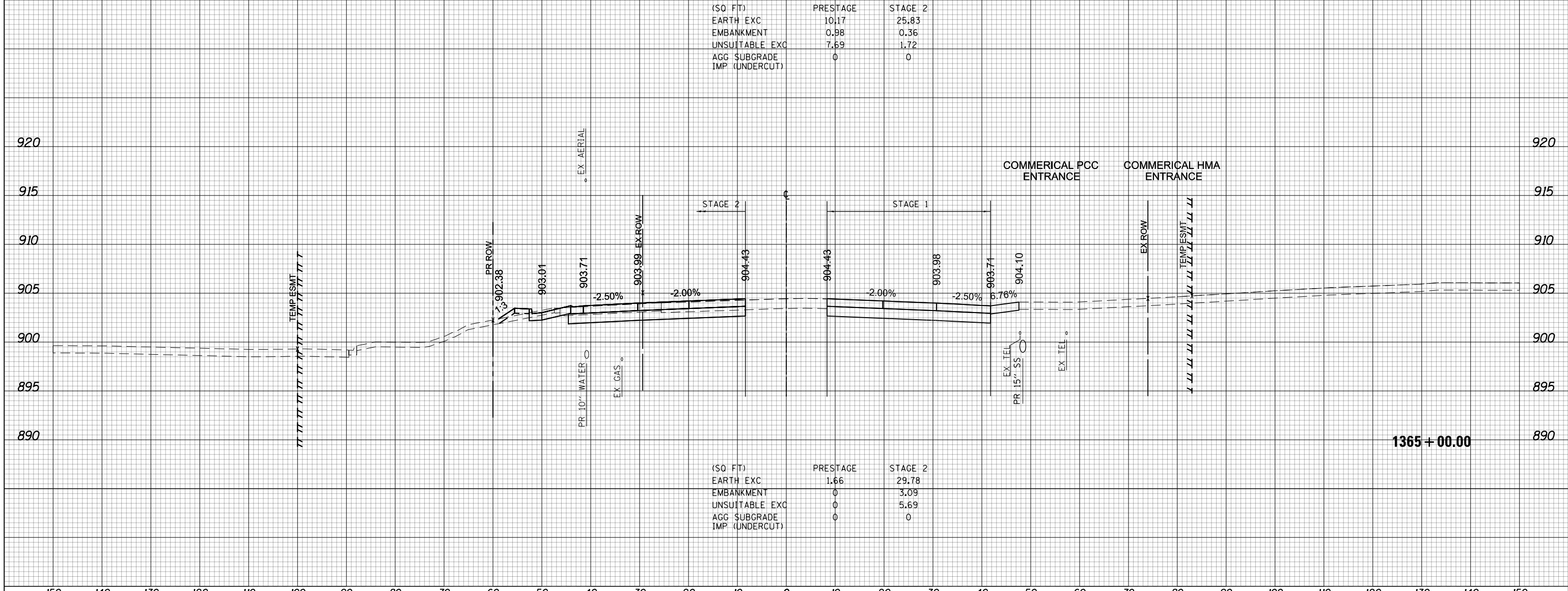
FAP RTE	SECTION	COUNTY	TOTAL SHEETS	SHEET NO.
336	06-00329-01-PW	MCHENRY	1751	1440
CONTRACT NO.			61E53	

ILLINOIS FED. AID PROJECT





(SQ. FT)	PRESTAGE	STAGE 2
EARTH EXC	10.17	25.83
EMBANKMENT	0.98	0.36
UNSUITABLE EXC	7.69	1.72
AGG SUBGRADE IMP (UNDERCUT)	0	0



(SQ. FT)	PRESTAGE	STAGE 2
EARTH EXC	1.66	29.78
EMBANKMENT	0	3.09
UNSUITABLE EXC	0	5.69
AGG SUBGRADE IMP (UNDERCUT)	0	0

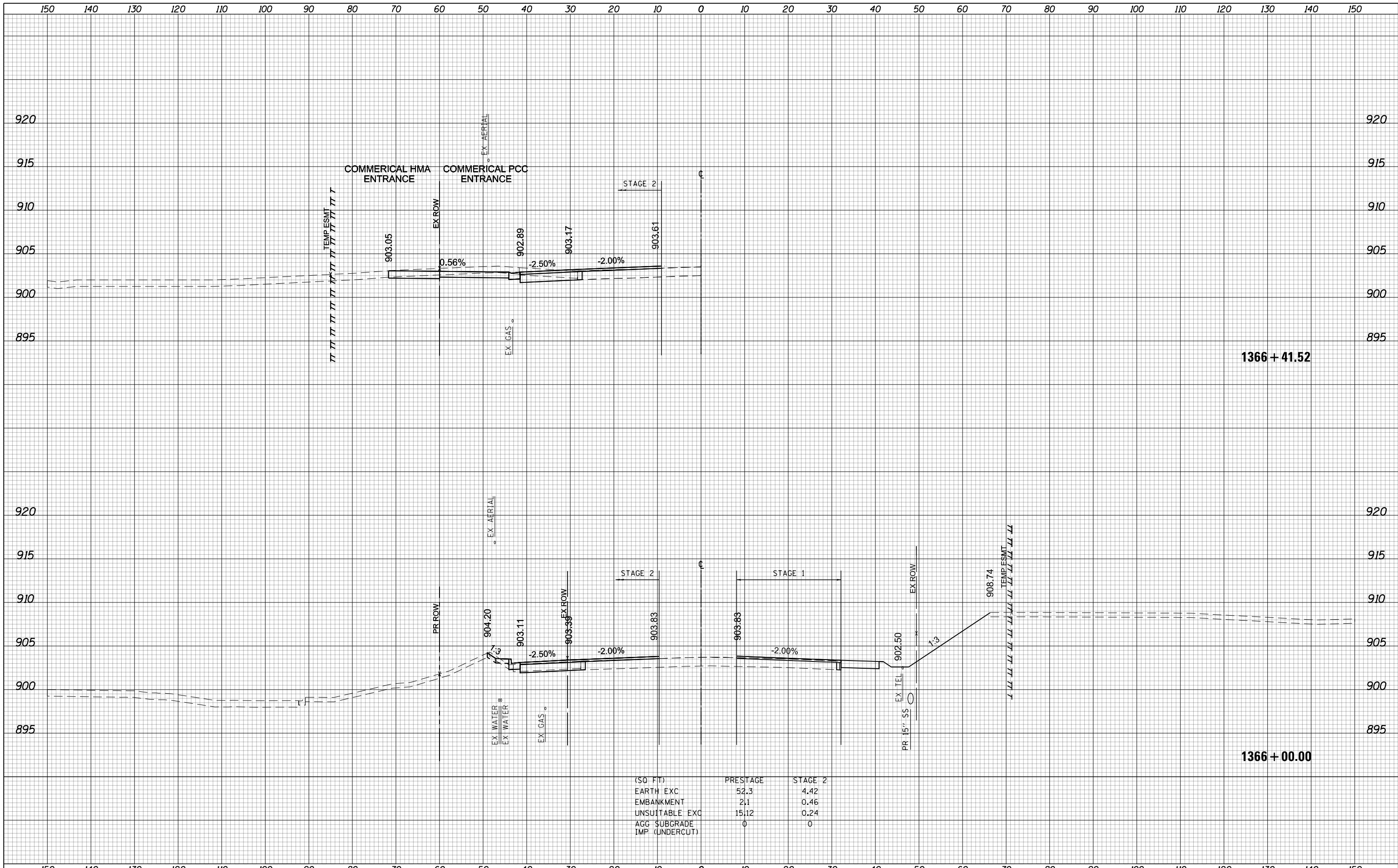


USER NAME = btwegner	DESIGNED - WBL	REVISED -
	DRAWN - BTW	REVISED -
PLOT SCALE = 20.0000' / in.	CHECKED - RCB	REVISED -
PLOT DATE = 4/25/2018	DATE - 4-26-2018	REVISED -

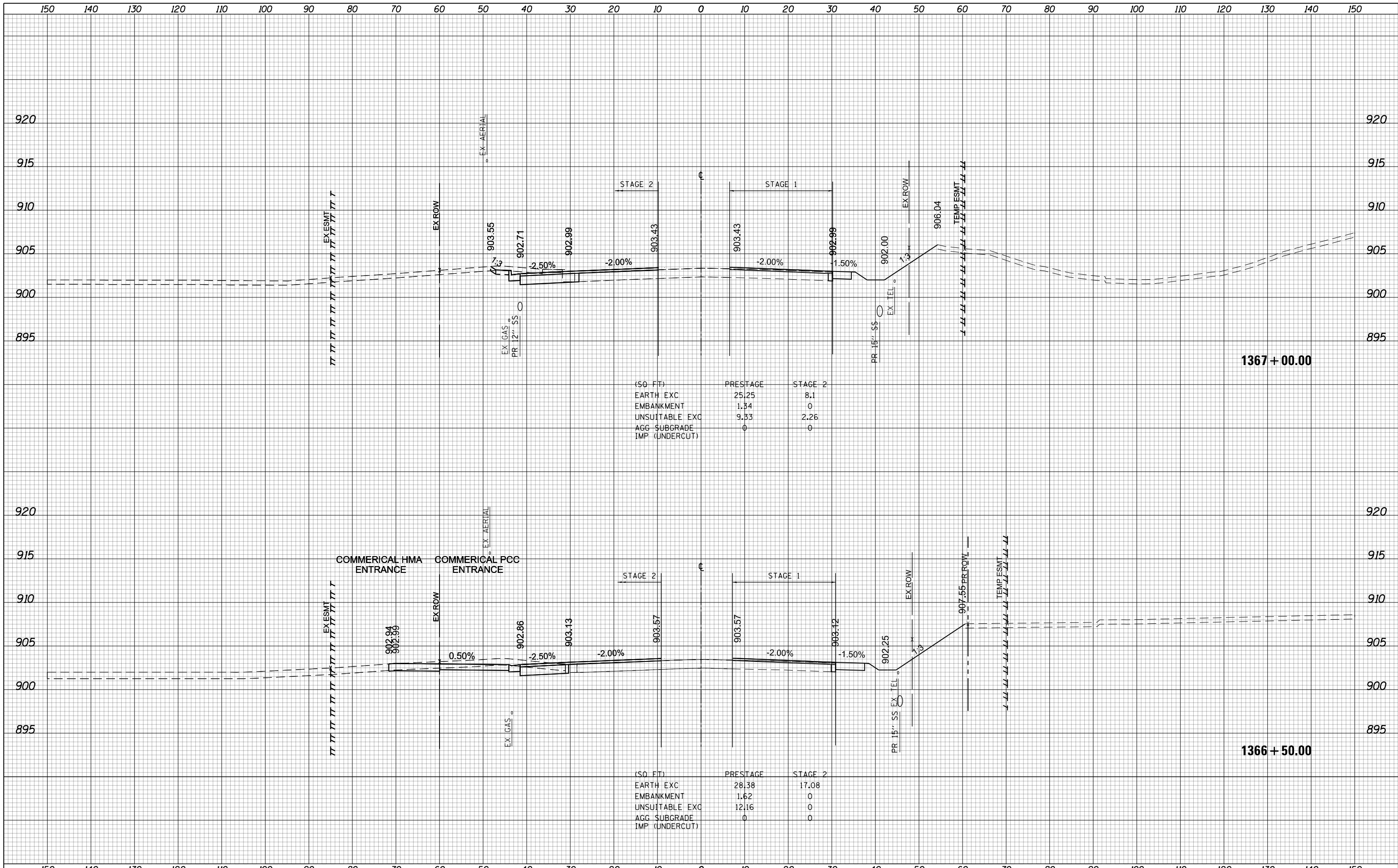
STATE OF ILLINOIS  
DEPARTMENT OF TRANSPORTATION

ALGONQUIN ROAD  
STAGE 2 CROSS SECTIONS  
SCALE: 10 H: 5 V  
SHEET 1441 OF 1751 SHEETS  
STA. 1365+00.00 TO STA. 1365+50.00

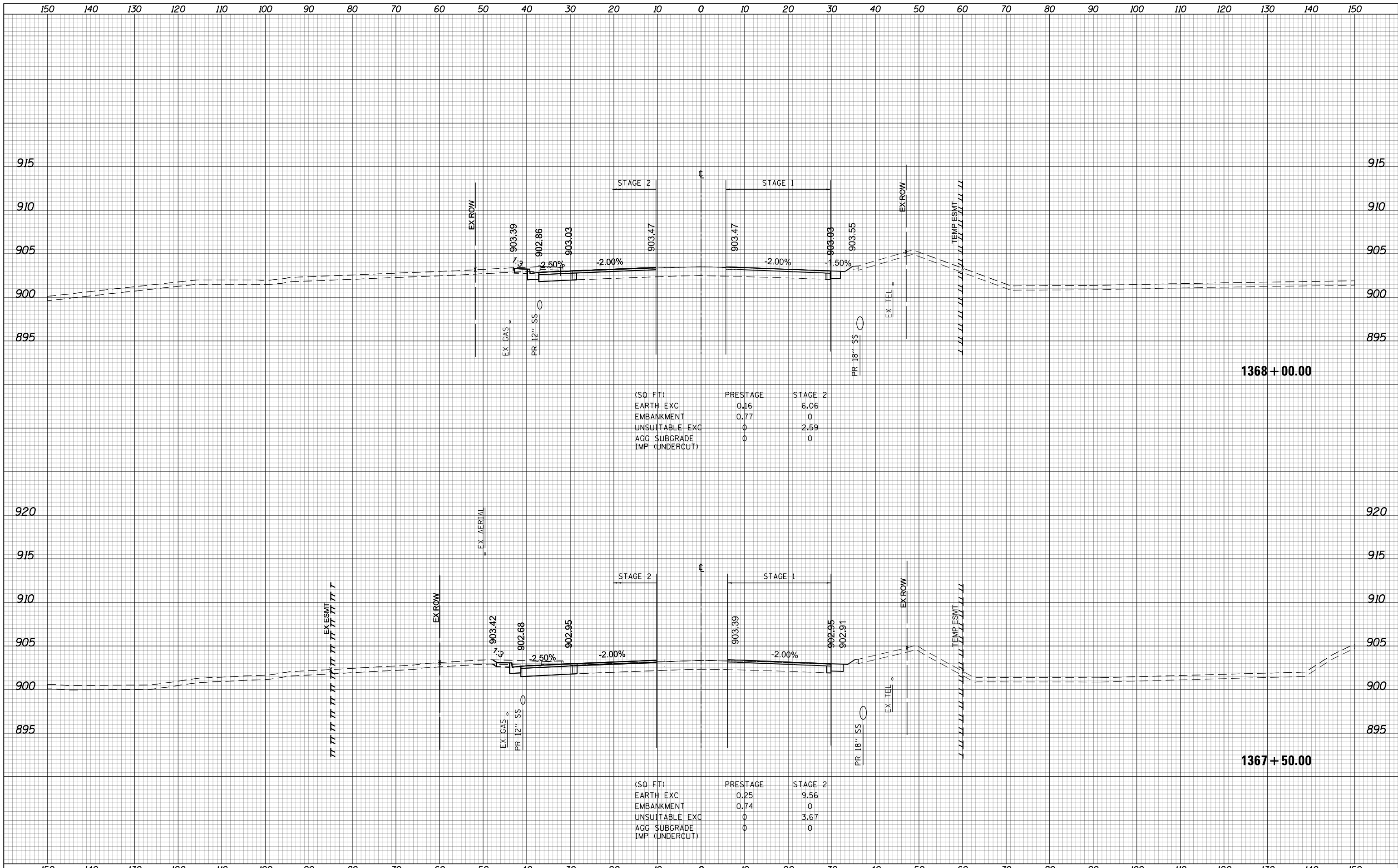
FAP RTE	SECTION	COUNTY	TOTAL SHEETS	SHEET NO.
336	06-00329-01-PW	MCHENRY	1751	1441
			CONTRACT NO. 61E53	



USER NAME = btwegner	DESIGNED - WBL	REVISED -	<b>STATE OF ILLINOIS</b> <b>DEPARTMENT OF TRANSPORTATION</b>	<b>ALGONQUIN ROAD</b> <b>STAGE 2 CROSS SECTIONS</b>			FAP RTE	SECTION	COUNTY	TOTAL SHEETS	SHEET NO.
PLOT SCALE = 20.0000' / in.	DRAWN - BTW	REVISED -		336	06-00329-01-PW	MCHENRY	1751	1442			
PLOT DATE = 4/25/2018	CHECKED - RCB	REVISED -		SCALE: 10 H: 5 V			SHEET 1442 OF 1751 SHEETS			CONTRACT NO. 61E53	
	DATE - 4-26-2018	REVISED -		STATIONING: STA. 1366+00.00 TO STA. 1366+41.52			ILLINOIS FED. AID PROJECT				



USER NAME = btwegner PLOT SCALE = 20.0000' / in. PLOT DATE = 4/25/2018	DESIGNED - WBL DRAWN - BTW CHECKED - RCB DATE - 4-26-2018	REVISED - REVISED - REVISED - REVISED -	<b>STATE OF ILLINOIS DEPARTMENT OF TRANSPORTATION</b>	<b>ALGONQUIN ROAD STAGE 2 CROSS SECTIONS</b>	FAP RTE 336	SECTION 06-00329-01-PW	COUNTY MCHENRY	TOTAL SHEETS 1751	SHEET NO. 1443
					SCALE: 10 H: 5 V    SHEET 1443 OF 1751 SHEETS    STA. 1366+50.00 TO STA. 1367+00.00		CONTRACT NO. 61E53		
ILLINOIS FED. AID PROJECT									

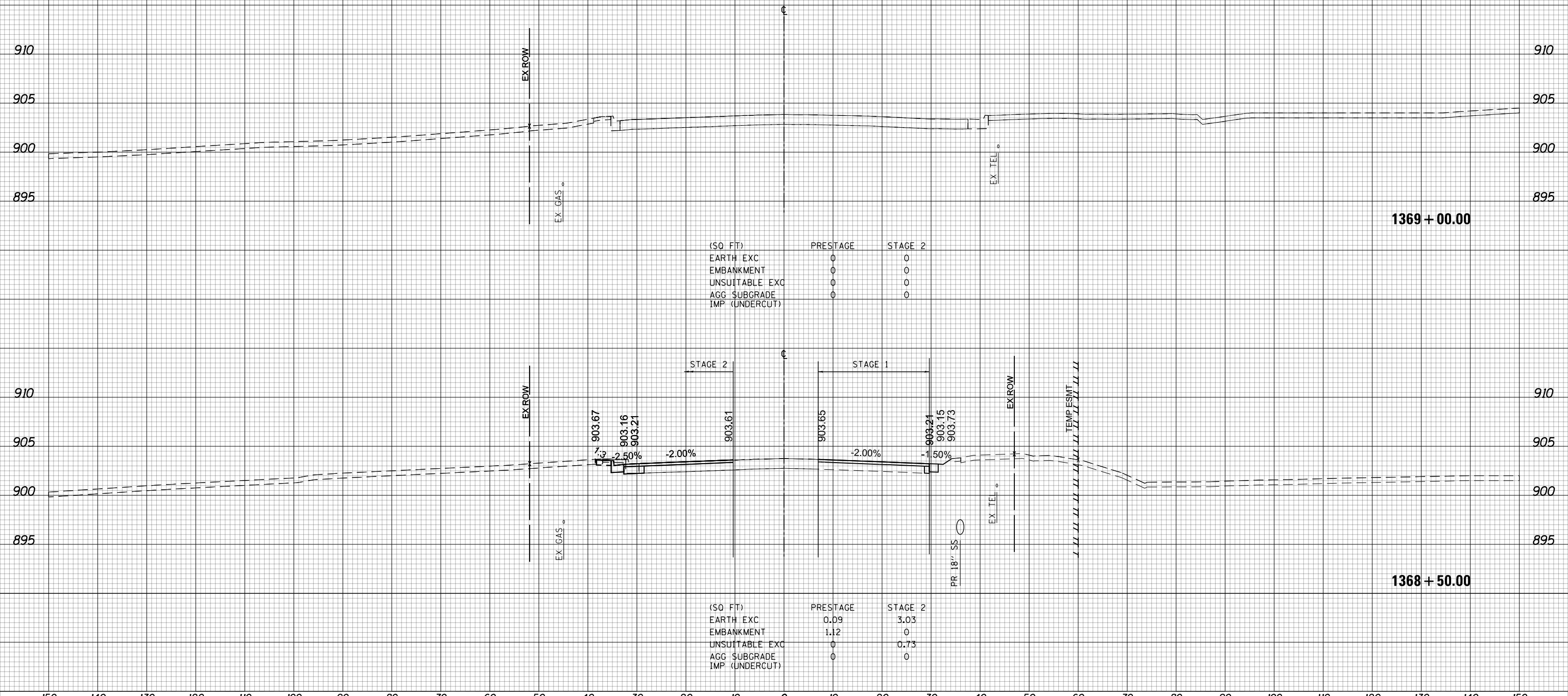


(SQ FT)	PRESTAGE	STAGE 2
EARTH EXC	0.16	6.06
EMBANKMENT	0.77	0
UNSUITABLE EXC	0	2.59
AGG SUBGRADE	0	0
IMP (UNDERCUT)		

(SQ FT)	PRESTAGE	STAGE 2
EARTH EXC	0.25	9.56
EMBANKMENT	0.74	0
UNSUITABLE EXC	0	3.67
AGG SUBGRADE	0	0
IMP (UNDERCUT)		



150 140 130 120 110 100 90 80 70 60 50 40 30 20 10 0 10 20 30 40 50 60 70 80 90 100 110 120 130 140 150



USER NAME = btwegner  
 DESIGNED - WBL  
 DRAWN - BTW  
 CHECKED - RCB  
 DATE - 4-26-2018

REVISIED -  
 REVISIED -  
 REVISIED -  
 REVISIED -

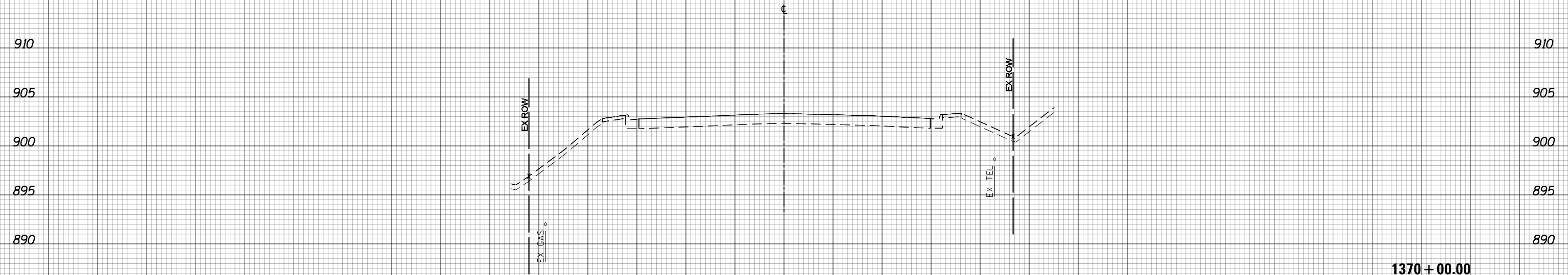
**STATE OF ILLINOIS  
 DEPARTMENT OF TRANSPORTATION**

**ALGONQUIN ROAD  
 STAGE 2 CROSS SECTIONS**  
 SCALE: 10 H: 5 V  
 SHEET 1445 OF 1751 SHEETS  
 STA. 1368+50.00 TO STA. 1369+00.00

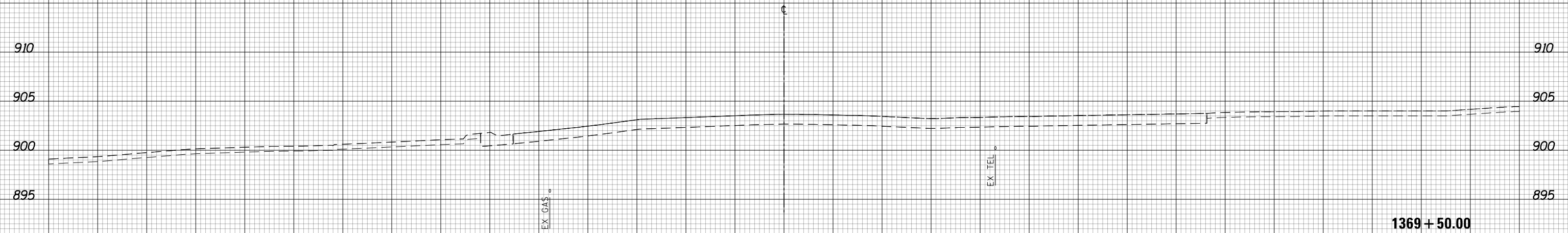
FAP RTE	SECTION	COUNTY	TOTAL SHEETS	SHEET NO.
336	06-00329-01-PW	MCHENRY	1751	1445
			CONTRACT NO. 61E53	

ILLINOIS FED. AID PROJECT

150 140 130 120 110 100 90 80 70 60 50 40 30 20 10 0 10 20 30 40 50 60 70 80 90 100 110 120 130 140 150



(SQ. FT.)	PRESTAGE	STAGE 2
EARTH EXC	0	0
EMBANKMENT	0	0
UNSUITABLE EXC	0	0
AGG. SUBGRADE	0	0
IMP. (UNDERCUT)		



(SQ. FT.)	PRESTAGE	STAGE 2
EARTH EXC	0	0
EMBANKMENT	0	0
UNSUITABLE EXC	0	0
AGG. SUBGRADE	0	0
IMP. (UNDERCUT)		



150 140 130 120 110 100 90 80 70 60 50 40 30 20 10 0 10 20 30 40 50 60 70 80 90 100 110 120 130 140 150

USER NAME = btwegner	DESIGNED - WBL	REVISED -
	DRAWN - BTW	REVISED -
PLOT SCALE = 20.0000' / in.	CHECKED - RCB	REVISED -
PLOT DATE = 4/25/2018	DATE - 4-26-2018	REVISED -

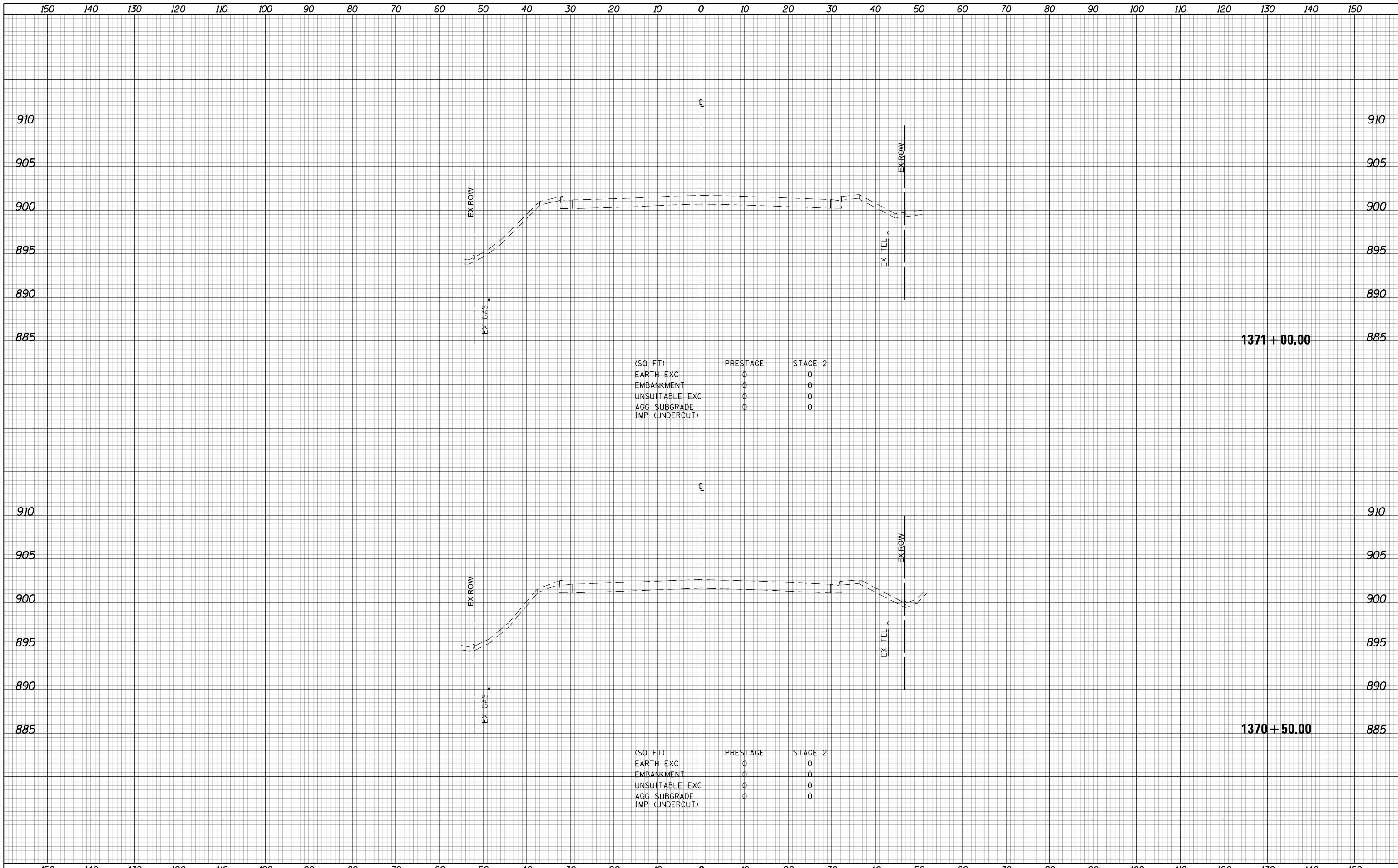
STATE OF ILLINOIS  
DEPARTMENT OF TRANSPORTATION

ALGONQUIN ROAD  
STAGE 2 CROSS SECTIONS

SCALE: 10 H: 5 V SHEET 1446 OF 1751 SHEETS STA. 1369+50.00 TO STA. 1370+00.00

FAP RTE	SECTION	COUNTY	TOTAL SHEETS	SHEET NO.
336	06-00329-01-PW	MCHENRY	1751	1446
CONTRACT NO.			61E53	

ILLINOIS FED. AID PROJECT

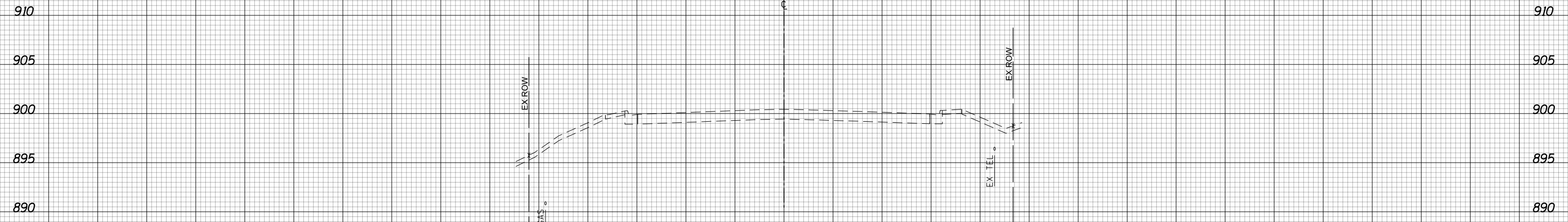


(SQ FT)	PRESTAGE	STAGE 2
EARTH EXC	0	0
EMBANKMENT	0	0
UNSU(T)ABLE EXC	0	0
AGG SUBGRADE	0	0
IMP (UNDERCUT)	0	0

(SQ FT)	PRESTAGE	STAGE 2
EARTH EXC	0	0
EMBANKMENT	0	0
UNSU(T)ABLE EXC	0	0
AGG SUBGRADE	0	0
IMP (UNDERCUT)	0	0

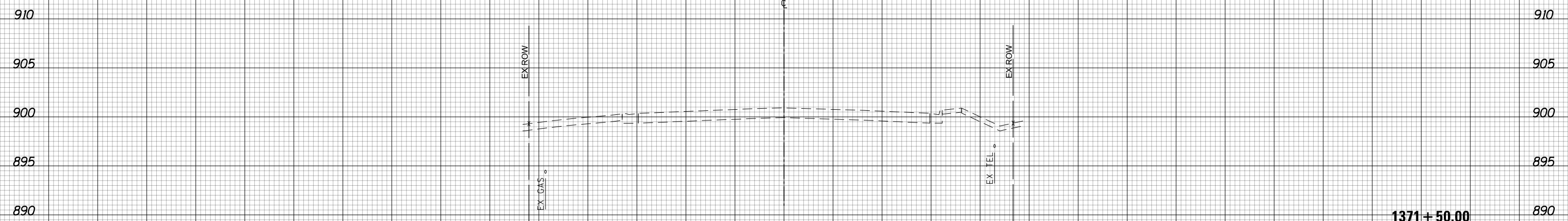


150 140 130 120 110 100 90 80 70 60 50 40 30 20 10 0 10 20 30 40 50 60 70 80 90 100 110 120 130 140 150



1372 + 00.00

(SQ. FT)	PRESTAGE	STAGE 2
EARTH EXC	0	0
EMBANKMENT	0	0
UNSUITABLE EXC	0	0
AGG SUBGRADE	0	0
IMP (UNDERCUT)		



1371 + 50.00

(SQ. FT)	PRESTAGE	STAGE 2
EARTH EXC	0	0
EMBANKMENT	0	0
UNSUITABLE EXC	0	0
AGG SUBGRADE	0	0
IMP (UNDERCUT)		



150 140 130 120 110 100 90 80 70 60 50 40 30 20 10 0 10 20 30 40 50 60 70 80 90 100 110 120 130 140 150

USER NAME = btwegner	DESIGNED - WBL	REVISED -
	DRAWN - BTW	REVISED -
PLOT SCALE = 20.0000' / in.	CHECKED - RCB	REVISED -
PLOT DATE = 4/25/2018	DATE - 4-26-2018	REVISED -

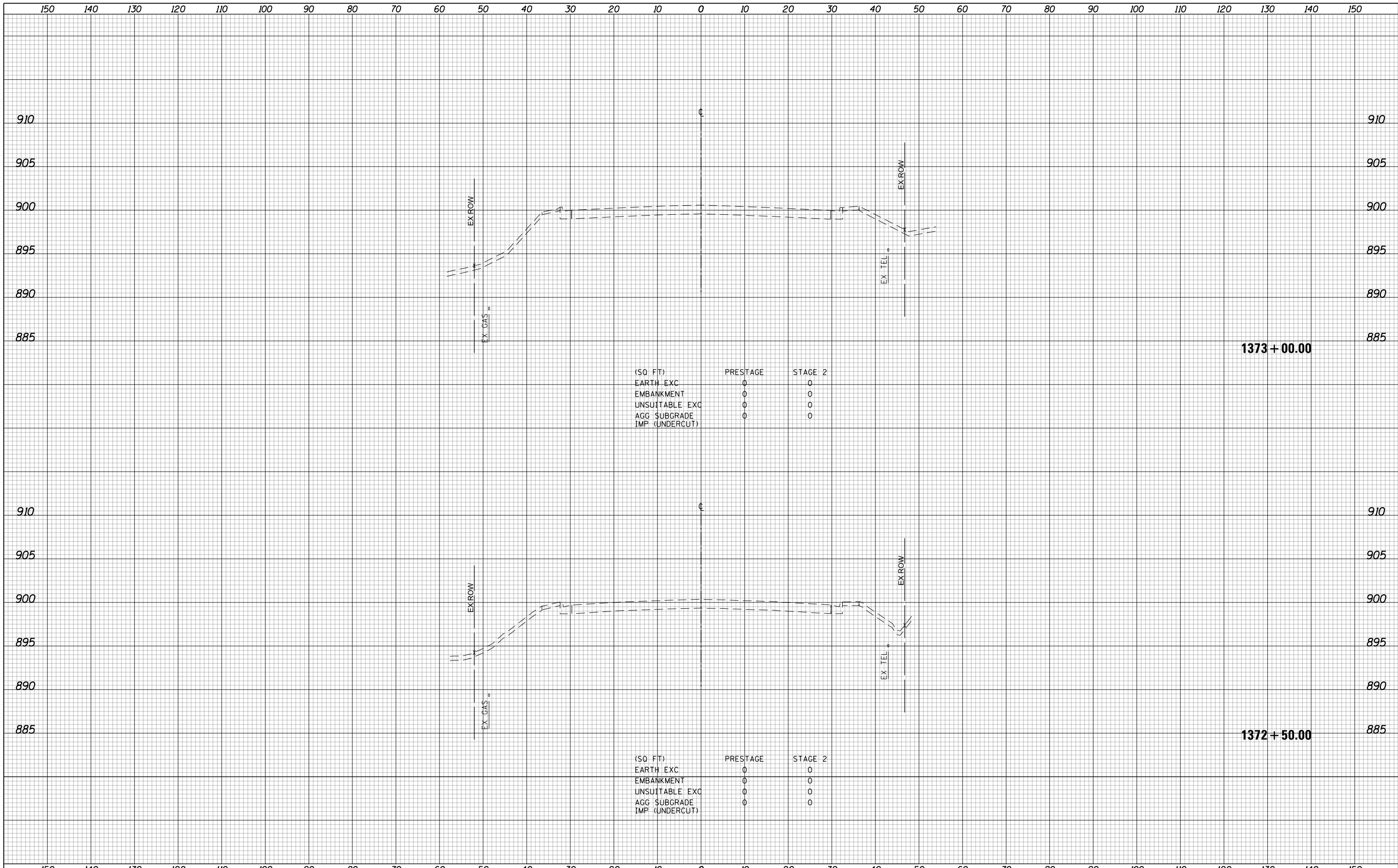
STATE OF ILLINOIS  
DEPARTMENT OF TRANSPORTATION

ALGONQUIN ROAD  
STAGE 2 CROSS SECTIONS  
SCALE: 10 H: 5 V  
SHEET 1448 OF 1751 SHEETS  
STA. 1371+50.00 TO STA. 1372+00.00

FAP RTE	SECTION	COUNTY	TOTAL SHEETS	SHEET NO.
336	06-00329-01-PW	MCHENRY	1751	1448
			CONTRACT NO. 61E53	

ILLINOIS FED. AID PROJECT

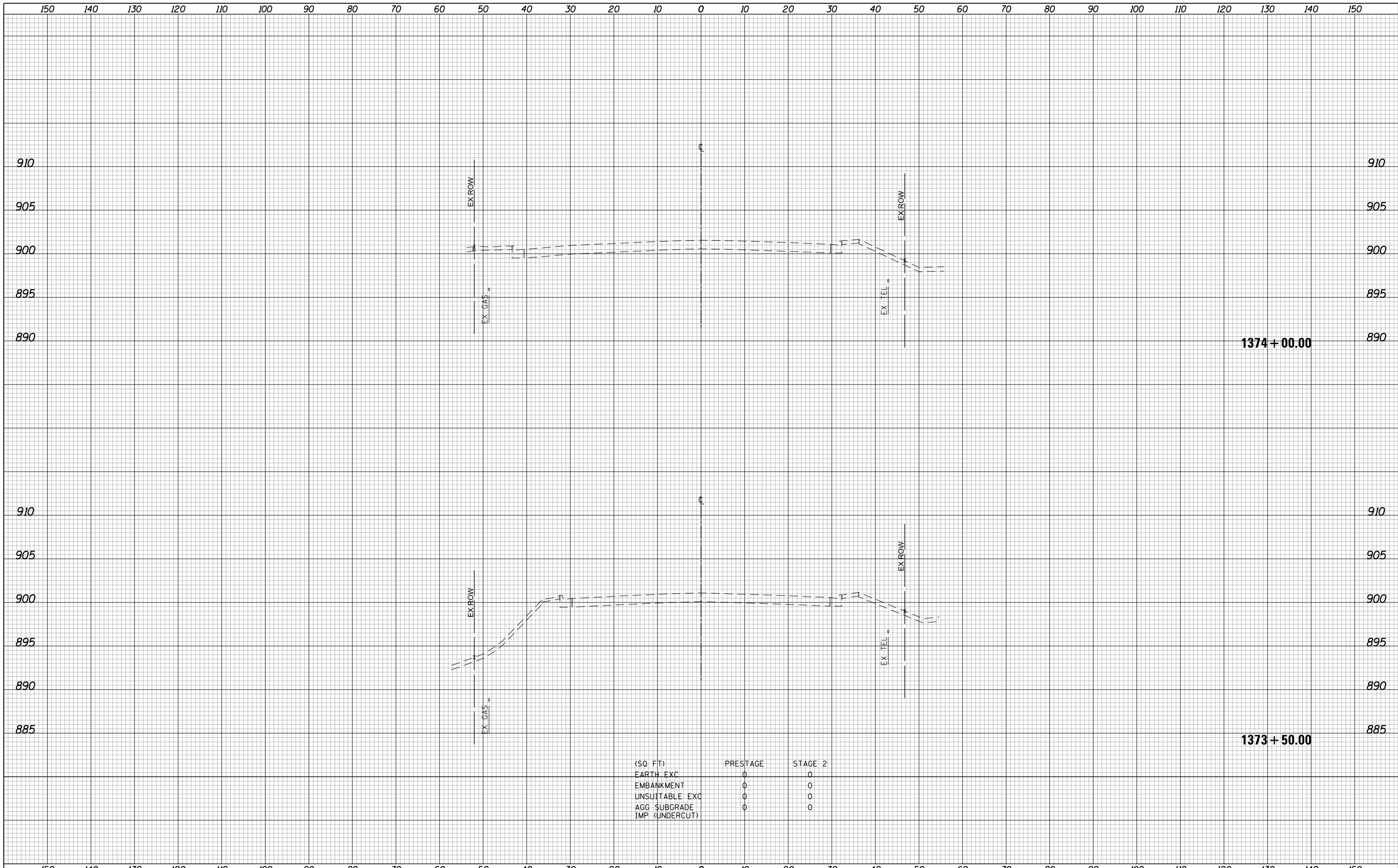




(SQ FT)	PRESTAGE	STAGE 2
EARTH EXC	0	0
EMBANKMENT	0	0
UNSUITABLE EXC	0	0
AGG SUBGRADE	0	0
IMP (UNDERCUT)	0	0

(SQ FT)	PRESTAGE	STAGE 2
EARTH EXC	0	0
EMBANKMENT	0	0
UNSUITABLE EXC	0	0
AGG SUBGRADE	0	0
IMP (UNDERCUT)	0	0

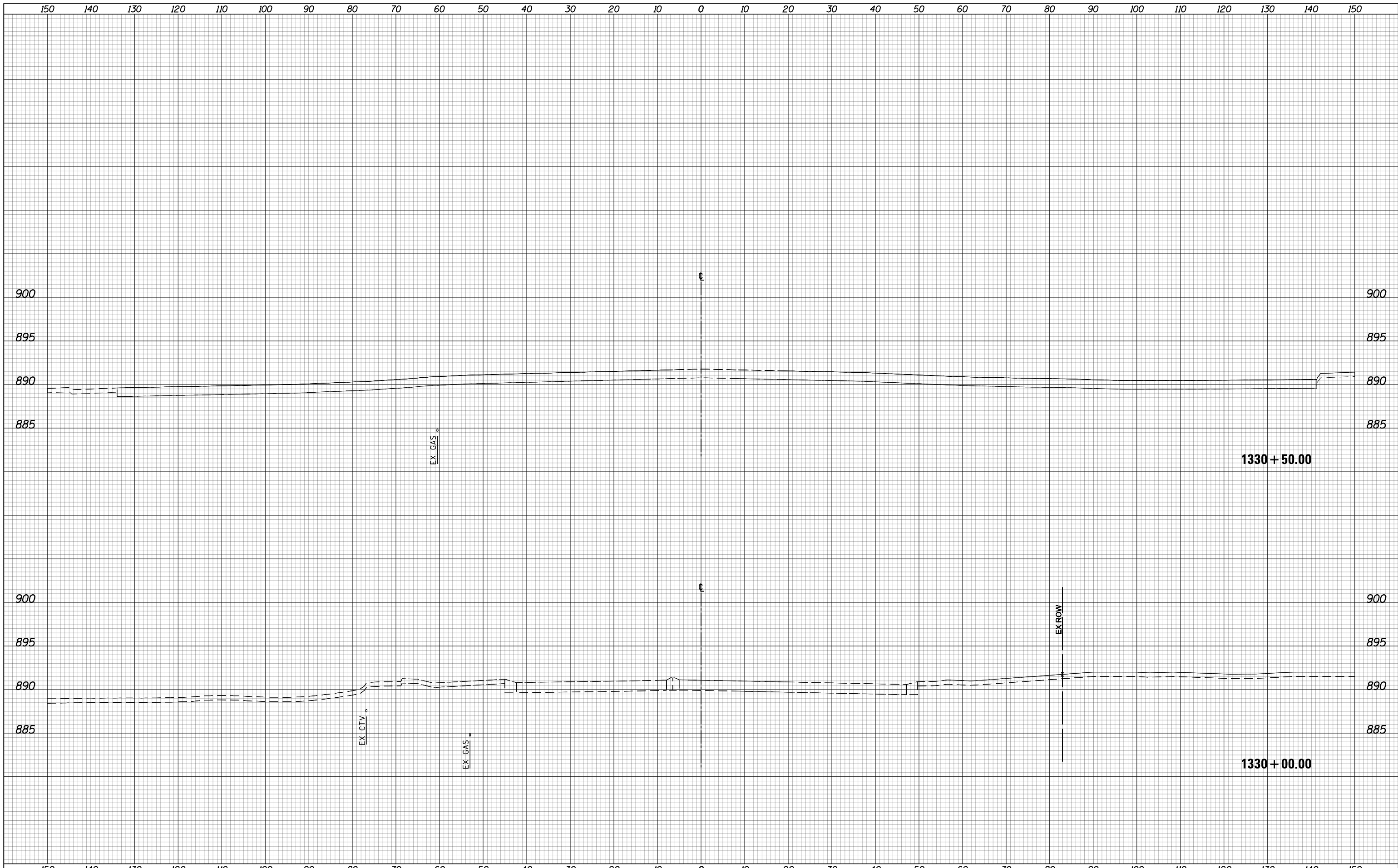




(SQ FT)	PRESTAGE	STAGE 2
EARTH EXC	0	0
EMBANKMENT	0	0
UNSUITABLE EXC	0	0
AGG SUBGRADE	0	0
IMP (UNDERCUT)		



150	140	130	120	110	100	90	80	70	60	50	40	30	20	10	0	10	20	30	40	50	60	70	80	90	100	110	120	130	140	150
USER NAME = btwegner DESIGNED - WBL DRAWN - BTW PLOT SCALE = 20.0000' / in. PLOT DATE = 4/25/2018			DESIGNED - WBL DRAWN - BTW CHECKED - RCB DATE - 4-26-2018			REVISED - REVISED - REVISED - REVISED -			<b>STATE OF ILLINOIS DEPARTMENT OF TRANSPORTATION</b>										<b>ALGONQUIN ROAD STAGE 2 CROSS SECTIONS</b>					FAP RTE 336 SECTION 06-00329-01-PW COUNTY MCHENRY CONTRACT NO. 61E53		TOTAL SHEETS 1751 SHEET NO. 1450				
SCALE: 10 H: 5 V															SHEET 1450 OF 1751 SHEETS					STA. 1373+50.00 TO STA. 1374+00.00					ILLINOIS FED. AID PROJECT					



150 140 130 120 110 100 90 80 70 60 50 40 30 20 10 0 10 20 30 40 50 60 70 80 90 100 110 120 130 140 150

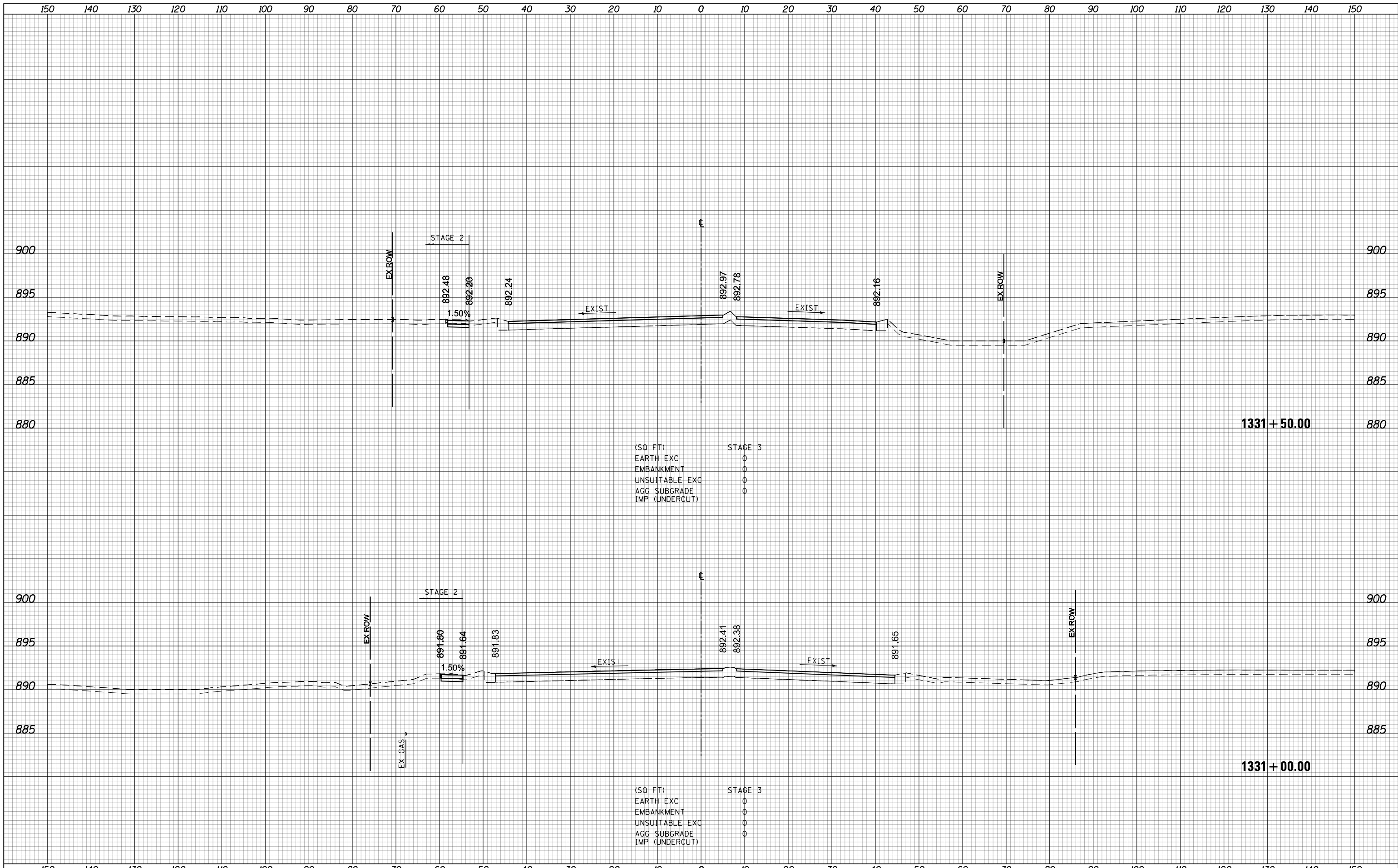
USER NAME = btwegner	DESIGNED - WBL	REVISED -
	DRAWN - BTW	REVISED -
PLOT SCALE = 20.0000' / in.	CHECKED - RCB	REVISED -
PLOT DATE = 4/25/2018	DATE - 4-26-2018	REVISED -

**STATE OF ILLINOIS  
DEPARTMENT OF TRANSPORTATION**

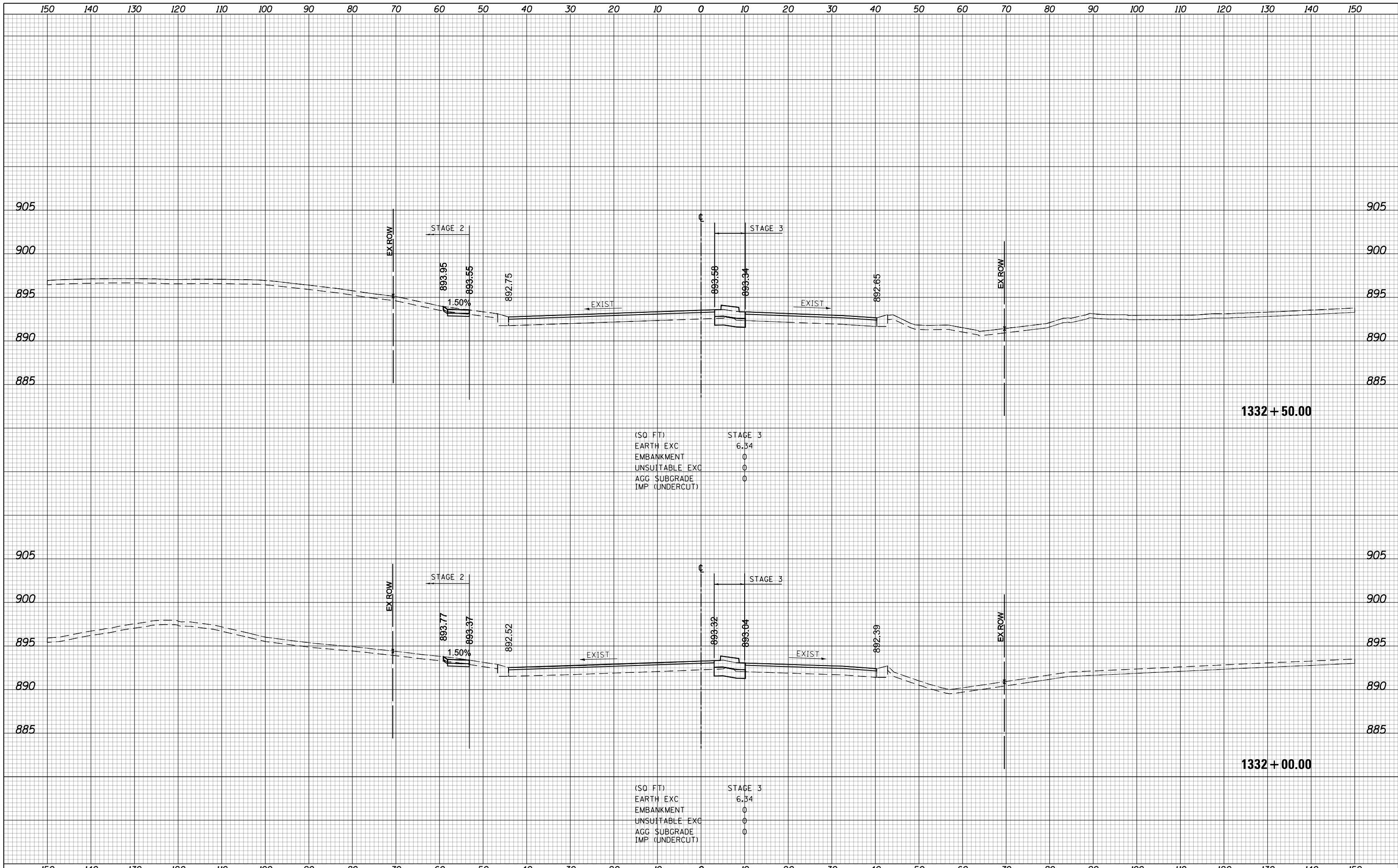
**ALGONQUIN ROAD  
STAGE 3 CROSS SECTIONS**

SCALE: 10 H: 5 V    SHEET 1451 OF 1751 SHEETS    STA. 1330+00.00 TO STA. 1330+50.00

FAP RTE	SECTION	COUNTY	TOTAL SHEETS	SHEET NO.
336	06-00329-01-PW	MCHENRY	1751	1451
CONTRACT NO.			61E53	
ILLINOIS FED. AID PROJECT				



USER NAME = btwegner	DESIGNED - WBL	REVISED -	<b>STATE OF ILLINOIS</b> <b>DEPARTMENT OF TRANSPORTATION</b>	<b>ALGONQUIN ROAD</b> <b>STAGE 3 CROSS SECTIONS</b>			FAP RTE	SECTION	COUNTY	TOTAL SHEETS	SHEET NO.
PLOT SCALE = 20.0000' / in.	DRAWN - BTW	REVISED -					336	06-00329-01-PW	MCHENRY	1751	1452
PLOT DATE = 4/25/2018	CHECKED - RCB	REVISED -					CONTRACT NO. 61E53				
DATE - 4-26-2018	REVISIED -	REVISED -					ILLINOIS FED. AID PROJECT				
SCALE: 10 H: 5 V			SHEET 1452 OF 1751 SHEETS			STA. 1331+00.00 TO STA. 1331+50.00					



USER NAME = btwagner	DESIGNED - WBL	REVISED -
	DRAWN - BTW	REVISED -
PLOT SCALE = 20.0000' / in.	CHECKED - RCB	REVISED -
PLOT DATE = 4/25/2018	DATE - 4-26-2018	REVISED -

**STATE OF ILLINOIS  
DEPARTMENT OF TRANSPORTATION**

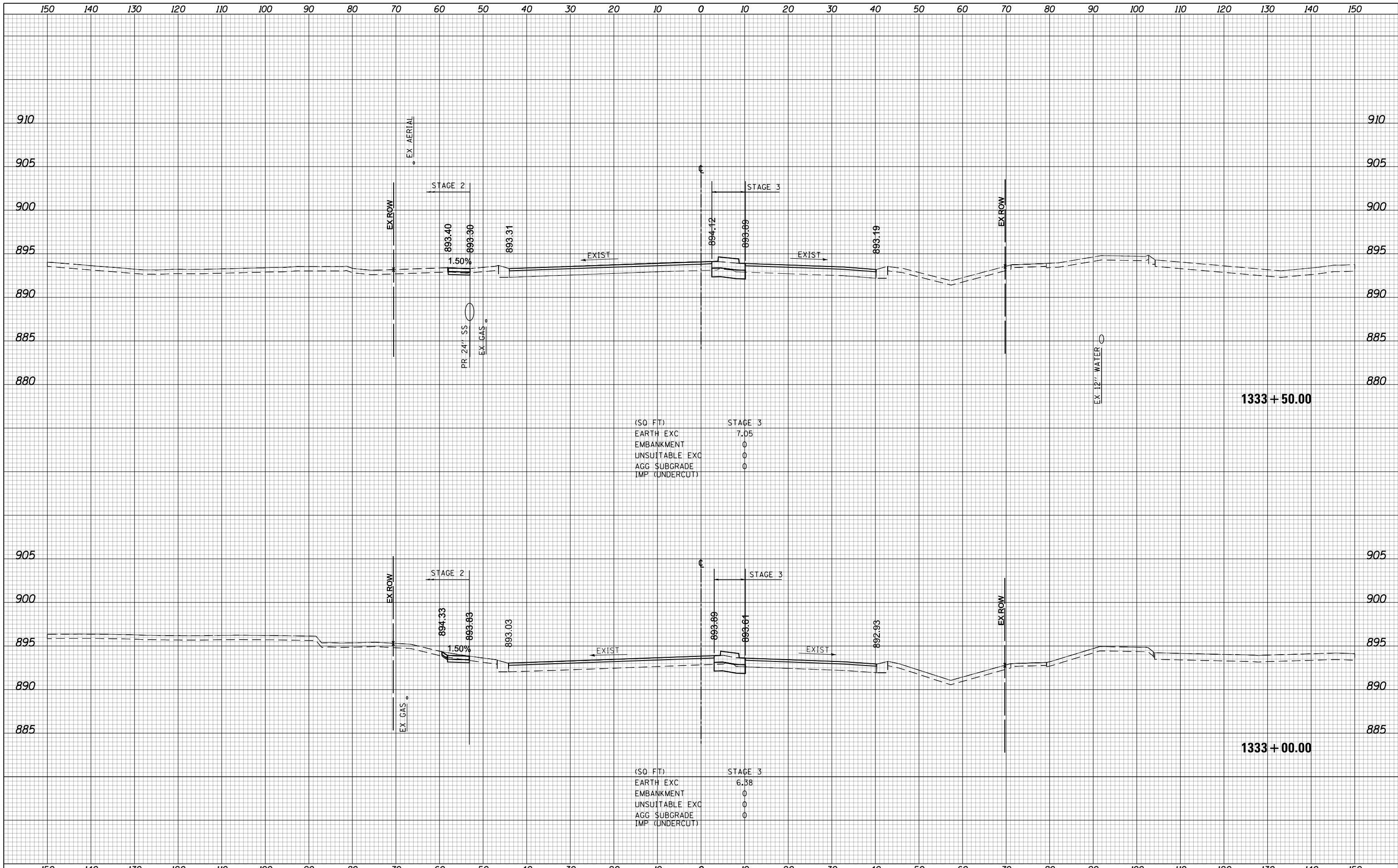
**ALGONQUIN ROAD  
STAGE 3 CROSS SECTIONS**

SCALE: 10 H: 5 V    SHEET 1453 OF 1751 SHEETS    STA. 1332+00.00 TO STA. 1332+50.00

FAP RTE	SECTION	COUNTY	TOTAL SHEETS	SHEET NO.
336	06-00329-01-PW	MCHENRY	1751	1453
			CONTRACT NO. 61E53	

ILLINOIS FED. AID PROJECT





(SQ FT)  
 EARTH EXC 7.05  
 EMBANKMENT 0  
 UNSUITABLE EXC 0  
 AGG SUBGRADE 0  
 IMP (UNDERCUT) 0

(SQ FT)  
 EARTH EXC 6.88  
 EMBANKMENT 0  
 UNSUITABLE EXC 0  
 AGG SUBGRADE 0  
 IMP (UNDERCUT) 0



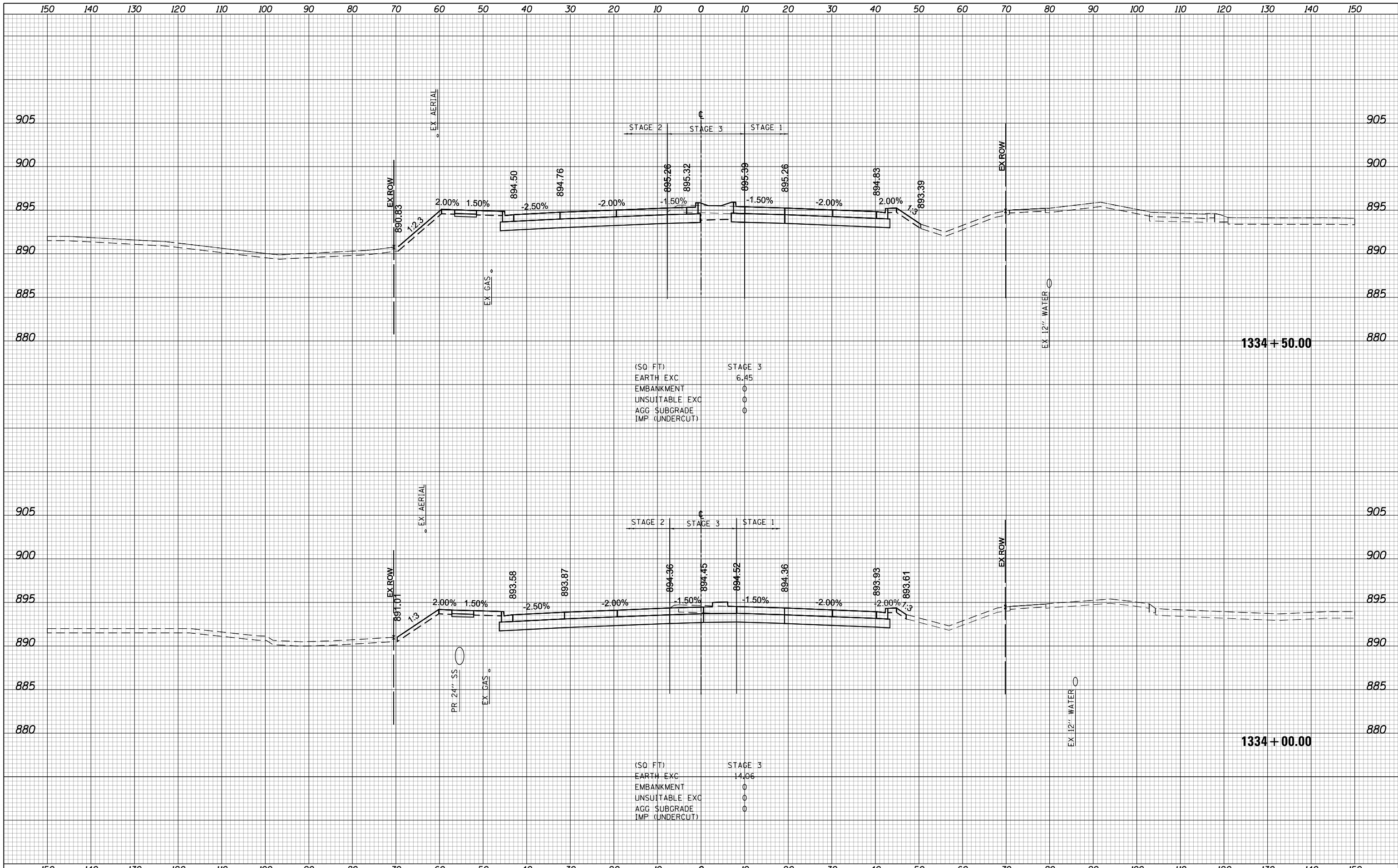
USER NAME = btwegner	DESIGNED - WBL	REVISED -
	DRAWN - BTW	REVISED -
PLOT SCALE = 20.0000' / in.	CHECKED - RCB	REVISED -
PLOT DATE = 4/25/2018	DATE - 4-26-2018	REVISED -

**STATE OF ILLINOIS  
 DEPARTMENT OF TRANSPORTATION**

**ALGONQUIN ROAD  
 STAGE 3 CROSS SECTIONS**  
 SCALE: 10 H: 5 V SHEET 1454 OF 1751 SHEETS STA. 1333+00.00 TO STA. 1333+50.00

FAP RTE	SECTION	COUNTY	TOTAL SHEETS	SHEET NO.
336	06-00329-01-PW	MCHENRY	1751	1454
			CONTRACT NO. 61E53	

ILLINOIS FED. AID PROJECT



(SQ FT)

EARTH EXC	6.45
EMBANKMENT	0
UNSUITABLE EXC	0
AGG SUBGRADE	0
IMP (UNDERCUT)	0

(SQ FT)

EARTH EXC	14.06
EMBANKMENT	0
UNSUITABLE EXC	0
AGG SUBGRADE	0
IMP (UNDERCUT)	0



USER NAME = btweigner	DESIGNED - WBL	REVISED -
	DRAWN - BTW	REVISED -
PLOT SCALE = 20.0000' / in.	CHECKED - RCB	REVISED -
PLOT DATE = 4/25/2018	DATE - 4-26-2018	REVISED -

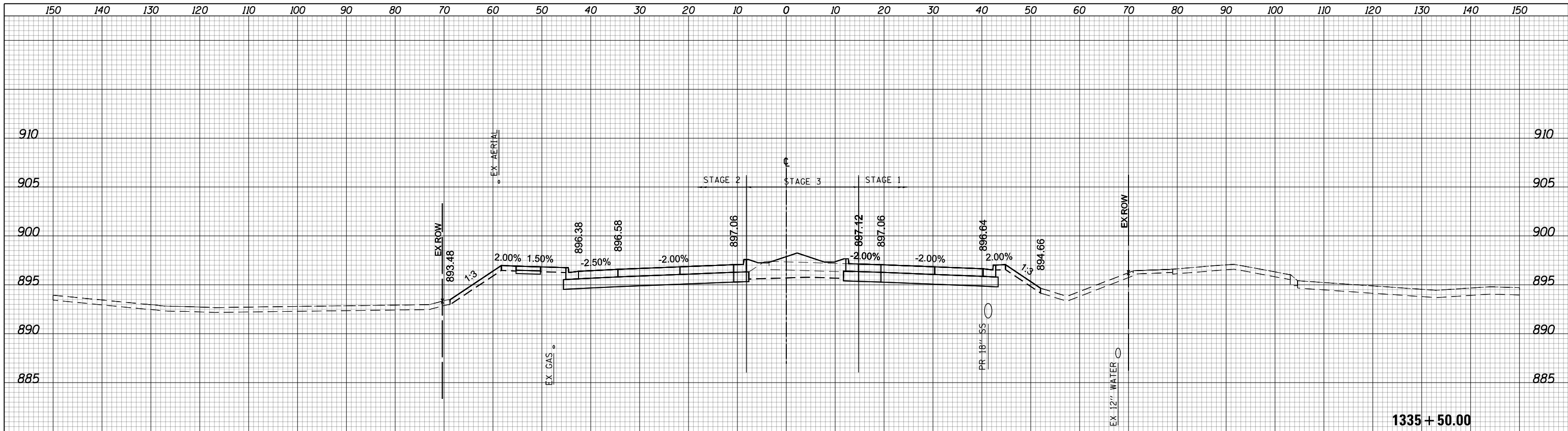
**STATE OF ILLINOIS  
DEPARTMENT OF TRANSPORTATION**

**ALGONQUIN ROAD  
STAGE 3 CROSS SECTIONS**

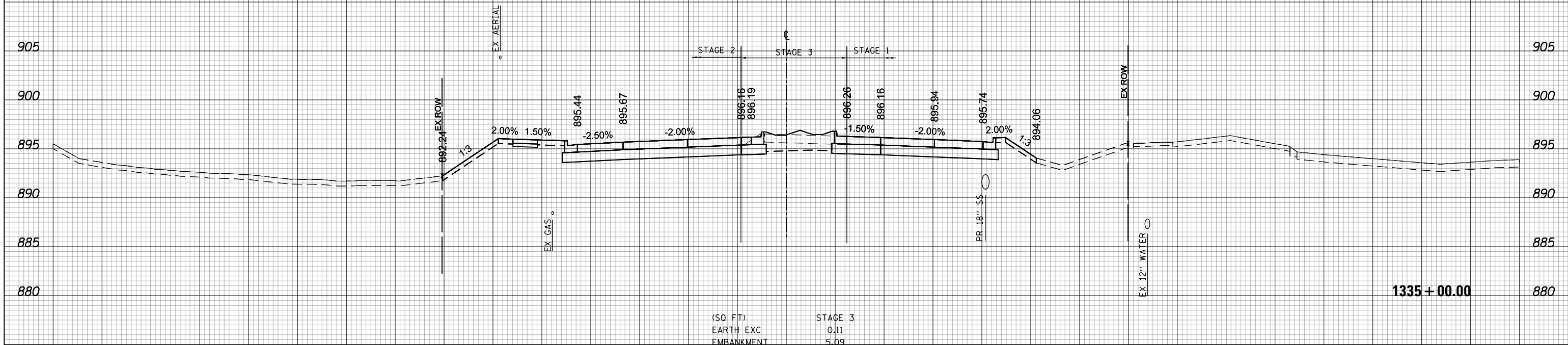
SCALE: 10 H: 5 V    SHEET 1455 OF 1751 SHEETS    STA. 1334+00.00 TO STA. 1334+50.00

FAP RTE	SECTION	COUNTY	TOTAL SHEETS	SHEET NO.
336	06-00329-01-PW	MCHENRY	1751	1455
CONTRACT NO.			61E53	

ILLINOIS FED. AID PROJECT



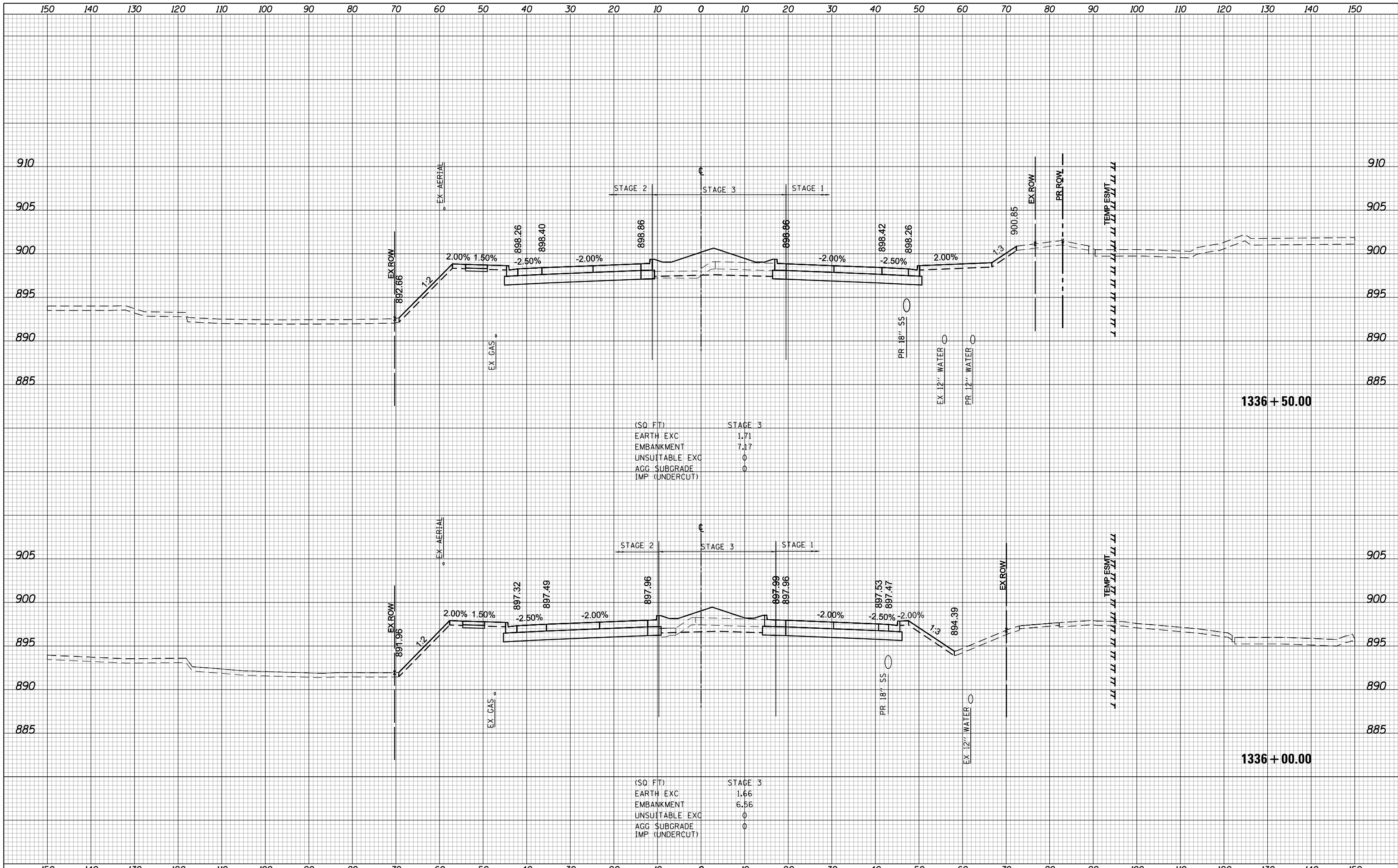
(SQ FT)	STAGE 3
EARTH EXC	1.35
EMBANKMENT	4.63
UNSUITABLE EXC	0
AGG SUBGRADE	0
IMP (UNDERCUT)	0



(SQ FT)	STAGE 3
EARTH EXC	0.11
EMBANKMENT	5.09
UNSUITABLE EXC	0
AGG SUBGRADE	0
IMP (UNDERCUT)	0







(SQ FT)

EARTH EXC	1.71
EMBANKMENT	7.17
UNSU(T)TABLE EXC	0
AGG SUBGRADE	0
IMP (UNDERCUT)	0

(SQ FT)

EARTH EXC	1.66
EMBANKMENT	6.56
UNSU(T)TABLE EXC	0
AGG SUBGRADE	0
IMP (UNDERCUT)	0



USER NAME = btwegner	DESIGNED - WBL	REVISED -
	DRAWN - BTW	REVISED -
PLOT SCALE = 20.0000' / in.	CHECKED - RCB	REVISED -
PLOT DATE = 4/25/2018	DATE - 4-26-2018	REVISED -

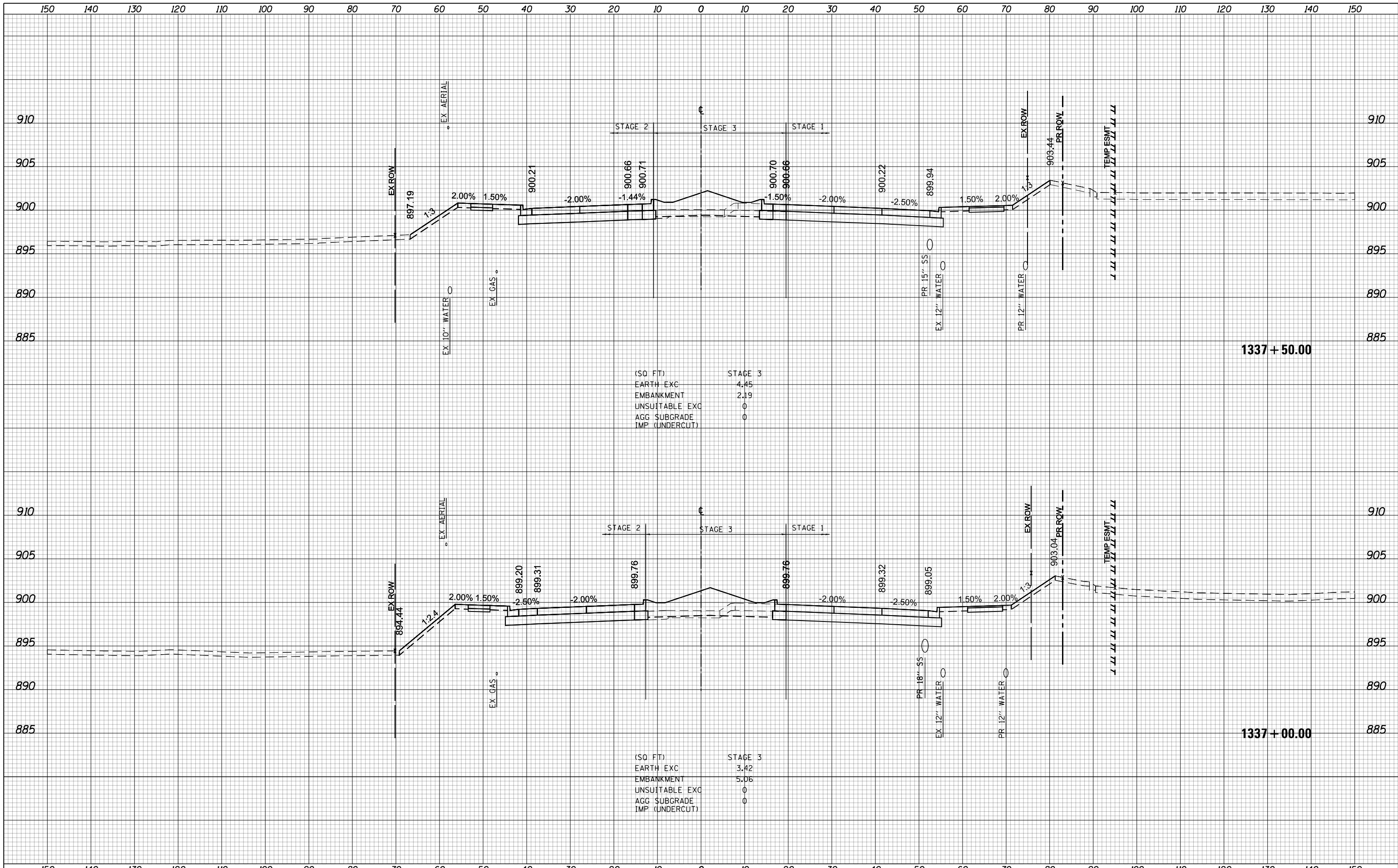
**STATE OF ILLINOIS  
DEPARTMENT OF TRANSPORTATION**

**ALGONQUIN ROAD  
STAGE 3 CROSS SECTIONS**

SCALE: 10 H: 5 V    SHEET 1457 OF 1751 SHEETS    STA. 1336+00.00 TO STA. 1336+50.00

FAP RTE	SECTION	COUNTY	TOTAL SHEETS	SHEET NO.
336	06-00329-01-PW	MCHENRY	1751	1457
			CONTRACT NO.	61E53

ILLINOIS FED. AID PROJECT



(SQ FT)

EARTH EXC	4.45
EMBANKMENT	2.19
UNSUITABLE EXC	0
AGG SUBGRADE	0
IMP (UNDERCUT)	0

STAGE 3

(SQ FT)

EARTH EXC	3.42
EMBANKMENT	5.06
UNSUITABLE EXC	0
AGG SUBGRADE	0
IMP (UNDERCUT)	0

STAGE 3


USER NAME = btwegner	DESIGNED - WBL	REVISED -
	DRAWN - BTW	REVISED -
PLOT SCALE = 20.0000' / in.	CHECKED - RCB	REVISED -
PLOT DATE = 4/25/2018	DATE - 4-26-2018	REVISED -

STATE OF ILLINOIS  
DEPARTMENT OF TRANSPORTATION

ALGONQUIN ROAD  
STAGE 3 CROSS SECTIONS

SCALE: 10 H: 5 V    SHEET 1458 OF 1751 SHEETS    STA. 1337+00.00 TO STA. 1337+50.00

FAP RTE	SECTION	COUNTY	TOTAL SHEETS	SHEET NO.
336	06-00329-01-PW	MCHENRY	1751	1458
			CONTRACT NO. 61E53	
ILLINOIS FED. AID PROJECT				



(SQ. FT)

EARTH EXC	8.78
EMBANKMENT	0
UNSUITABLE EXC	0
AGG SUBGRADE	0
IMP (UNDERCUT)	0

STAGE 3

(SQ. FT)

EARTH EXC	6.66
EMBANKMENT	0
UNSUITABLE EXC	0
AGG SUBGRADE	0
IMP (UNDERCUT)	0

STAGE 3

STATE OF ILLINOIS  
DEPARTMENT OF TRANSPORTATION


ALGONQUIN ROAD  
STAGE 3 CROSS SECTIONS

USER NAME = btwagner	DESIGNED - WBL	REVISED -
	DRAWN - BTW	REVISED -
PLOT SCALE = 20.0000' / in.	CHECKED - RCB	REVISED -
PLOT DATE = 4/25/2018	DATE - 4-26-2018	REVISED -

SCALE: 10 H: 5 V SHEET 1459 OF 1751 SHEETS STA. 1338+00.00 TO STA. 1338+50.00

FAP RTE	SECTION	COUNTY	TOTAL SHEETS	SHEET NO.
336	06-00329-01-PW	MCHENRY	1751	1459
			CONTRACT NO. 61E53	

ILLINOIS FED. AID PROJECT



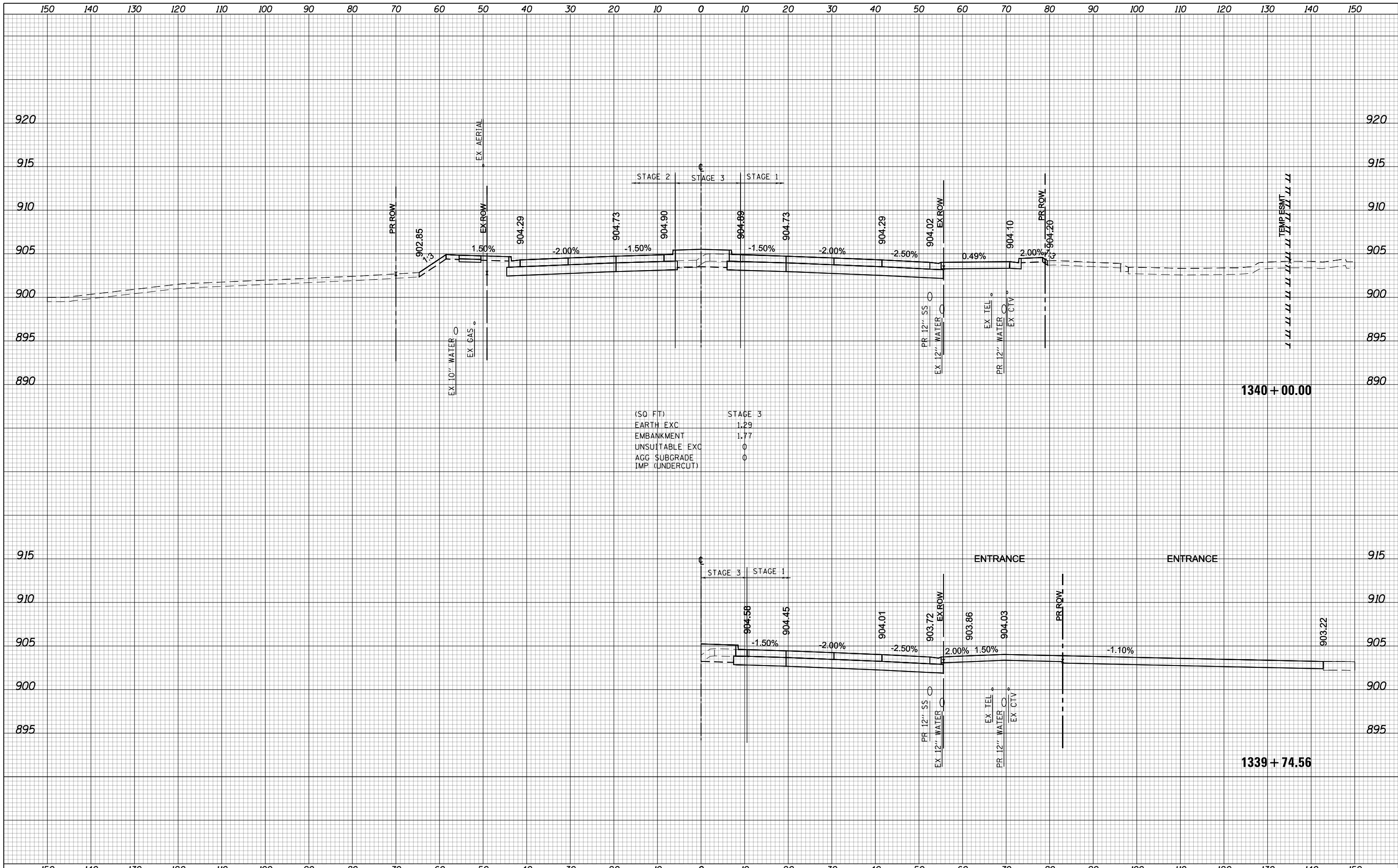
(SQ FT) STAGE 3

EARTH EXC	2.43
EMBANKMENT	1.12
UNSUITABLE EXC	0
AGG SUBGRADE	0
IMP (UNDERCUT)	0

(SQ FT) STAGE 3

EARTH EXC	5.63
EMBANKMENT	0
UNSUITABLE EXC	0
AGG SUBGRADE	0
IMP (UNDERCUT)	0

USER NAME = btwagner	DESIGNED - WBL	REVISED -	<b>STATE OF ILLINOIS</b> <b>DEPARTMENT OF TRANSPORTATION</b>	<b>ALGONQUIN ROAD</b> <b>STAGE 3 CROSS SECTIONS</b>		FAP RTE	SECTION	COUNTY	TOTAL SHEETS	SHEET NO.
PLOT SCALE = 20.0000' / in.	DRAWN - BTW	REVISED -				336	06-00329-01-PW	MCHENRY	1751	1460
PLOT DATE = 4/25/2018	CHECKED - RCB	REVISED -				CONTRACT NO. 61E53		ILLINOIS FED. AID PROJECT		
	DATE - 4-26-2018	REVISED -	SCALE: 10 H: 5 V		SHEET 1460 OF 1751 SHEETS		STA. 1339+00.00 TO STA. 1339+50.00			



(SQ. FT)

EARTH EXC	1.29
EMBANKMENT	1.77
UNSUITABLE EXC	0
AGG SUBGRADE	0
IMP (UNDERCUT)	0



USER NAME = btwegner	DESIGNED - WBL	REVISED -
	DRAWN - BTW	REVISED -
PLOT SCALE = 20.0000' / in.	CHECKED - RCB	REVISED -
PLOT DATE = 4/25/2018	DATE - 4-26-2018	REVISED -

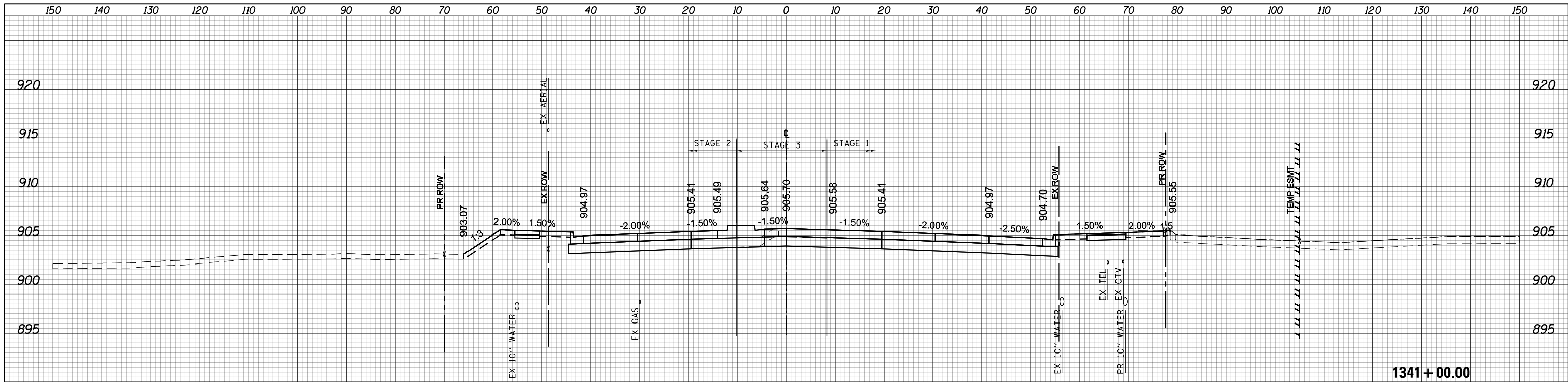
**STATE OF ILLINOIS  
DEPARTMENT OF TRANSPORTATION**

**ALGONQUIN ROAD  
STAGE 3 CROSS SECTIONS**

SCALE: 10 H: 5 V SHEET 1461 OF 1751 SHEETS STA. 1339+74.56 TO STA. 1340+00.00

FAP RTE	SECTION	COUNTY	TOTAL SHEETS	SHEET NO.
336	06-00329-01-PW	MCHENRY	1751	1461
			CONTRACT NO. 61E53	

ILLINOIS FED. AID PROJECT

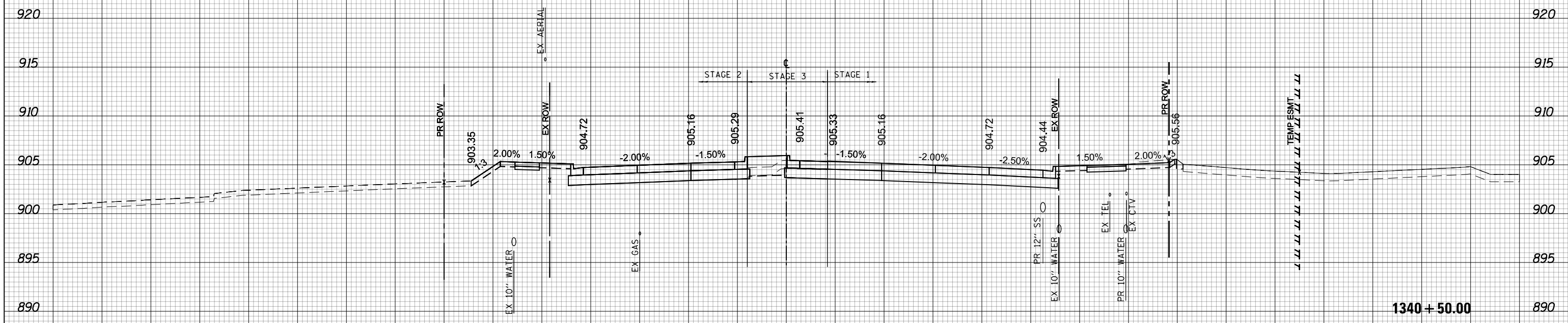


(SQ FT)

EARTH EXC	0.15
EMBANKMENT	0.87
UNSUITABLE EXC	0
AGG SUBGRADE	0
IMP (UNDERCUT)	0

STAGE 3

1341 + 00.00



(SQ FT)

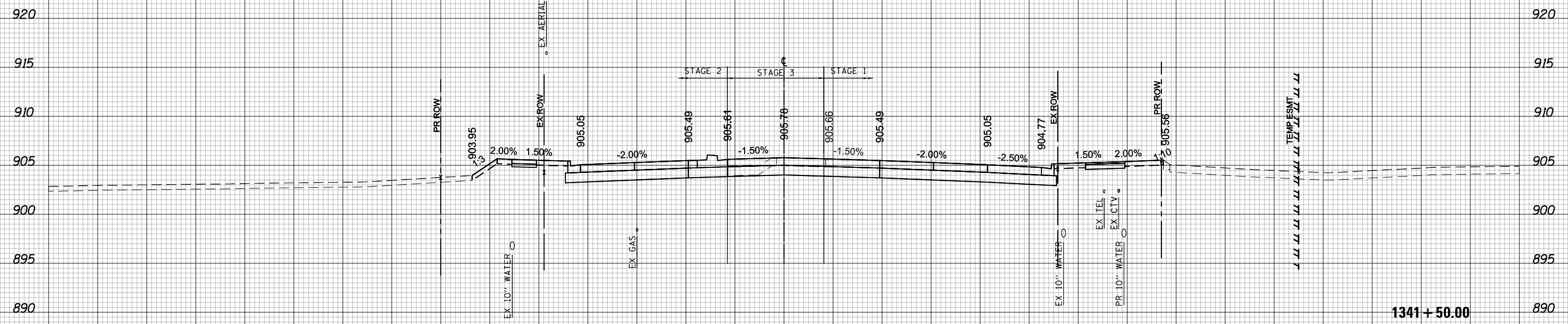
EARTH EXC	0
EMBANKMENT	1.01
UNSUITABLE EXC	0
AGG SUBGRADE	0
IMP (UNDERCUT)	0

STAGE 3

1340 + 50.00



150 140 130 120 110 100 90 80 70 60 50 40 30 20 10 0 10 20 30 40 50 60 70 80 90 100 110 120 130 140 150



(SQ FT)	STAGE 3
EARTH EXC	0.66
EMBANKMENT	0.09
UNSUITABLE EXC	0
AGG SUBGRADE	0
IMP (UNDERCUT)	0



150 140 130 120 110 100 90 80 70 60 50 40 30 20 10 0 10 20 30 40 50 60 70 80 90 100 110 120 130 140 150

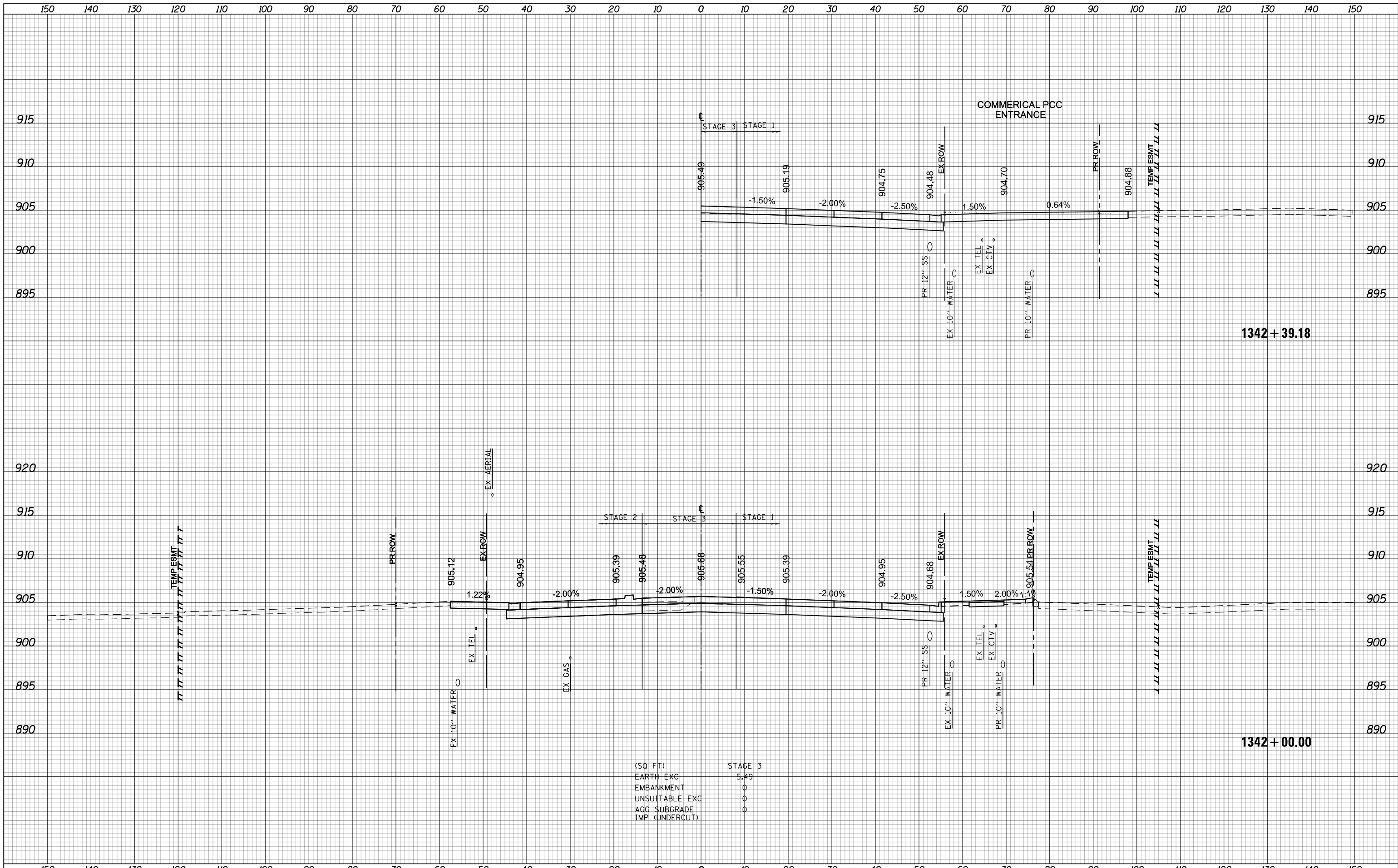
USER NAME = btwegner	DESIGNED - WBL	REVISED -
	DRAWN - BTW	REVISED -
PLOT SCALE = 20.0000' / in.	CHECKED - RCB	REVISED -
PLOT DATE = 4/25/2018	DATE - 4-26-2018	REVISED -

**STATE OF ILLINOIS  
DEPARTMENT OF TRANSPORTATION**

<b>ALGONQUIN ROAD</b>		FAP	TOTAL	SHEET
<b>STAGE 3 CROSS SECTIONS</b>		RTE	SHEETS	NO.
SCALE: 10 H: 5 V	SHEET 1463 OF 1751 SHEETS	336	1751	1463
STA. 1341+50.00 TO STA. 1341+50.00		CONTRACT NO. 61E53		

SECTION	COUNTY	TOTAL SHEETS	SHEET NO.
06-00329-01-PW	MCHENRY	1751	1463
ILLINOIS FED. AID PROJECT			

1341 + 50.00

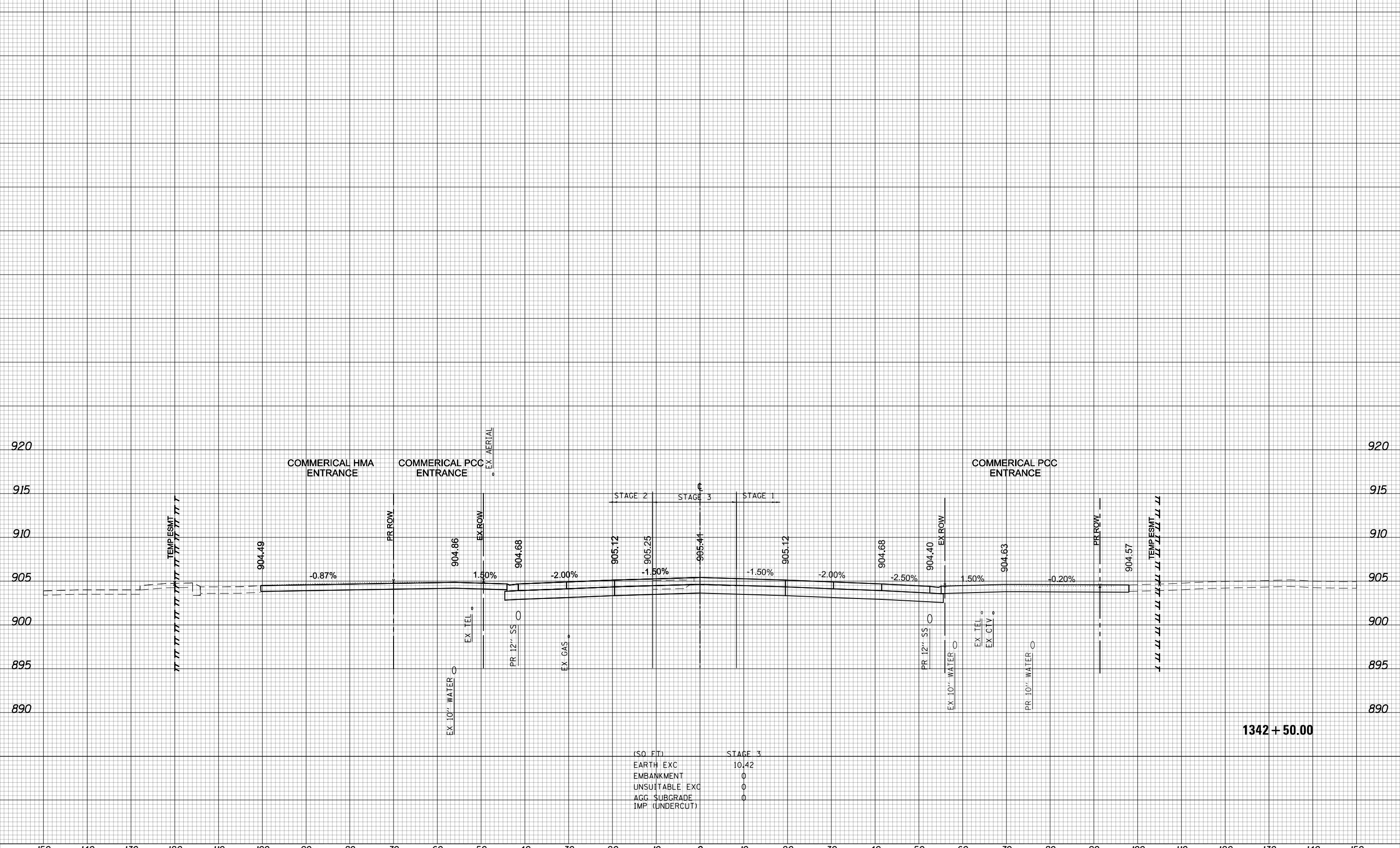


(SQ FT)	STAGE 3
EARTH EXC	5.49
EMBANKMENT	0
UNSUITABLE EXC	0
AGG SUBGRADE	0
IMP (UNDERCUT)	0

USER NAME = btwegner	DESIGNED - WBL	REVISD -	<b>STATE OF ILLINOIS</b> <b>DEPARTMENT OF TRANSPORTATION</b>	<b>ALGONQUIN ROAD</b> <b>STAGE 3 CROSS SECTIONS</b>		FAP RTE	SECTION	COUNTY	TOTAL SHEETS	SHEET NO.
PLOT SCALE = 20.0000' / in.	DRAWN - BTW	REVISD -				336	06-00329-01-PW	MCHENRY	1751	1464
PLOT DATE = 4/25/2018	CHECKED - RCB	REVISD -				CONTRACT NO. 61E53				
	DATE - 4-26-2018	REVISD -	SCALE: 10 H: 5 V		SHEET 1464 OF 1751 SHEETS	STA. 1342+00.00 TO STA. 1342+39.18		ILLINOIS FED. AID PROJECT		



150 140 130 120 110 100 90 80 70 60 50 40 30 20 10 0 10 20 30 40 50 60 70 80 90 100 110 120 130 140 150

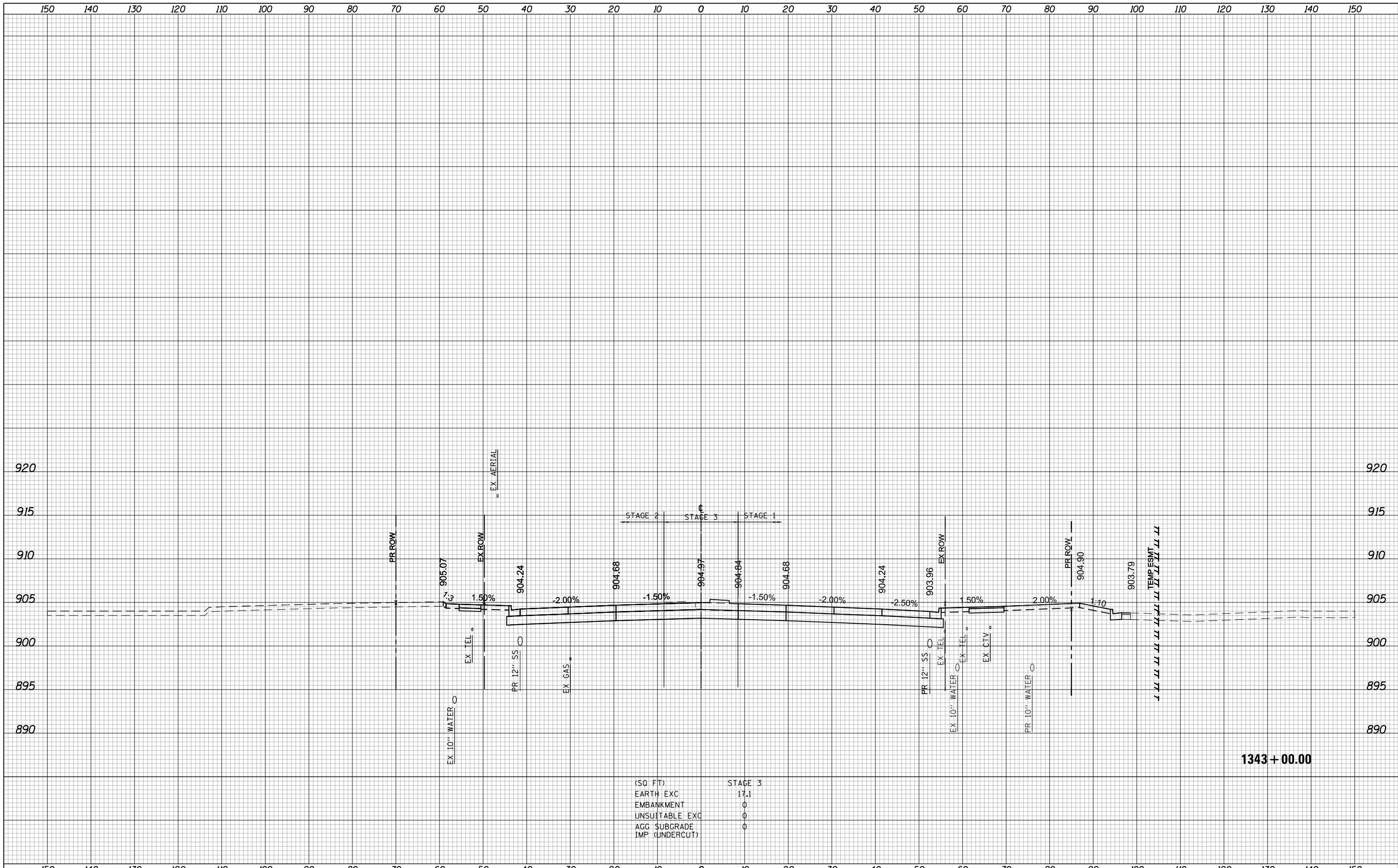


(SQ. FT)	STAGE 3
EARTH EXC	10.42
EMBANKMENT	0
UNSATURABLE EXC	0
AGG. SUBGRADE	0
IMP. (UNDERCUT)	0

1342 + 50.00



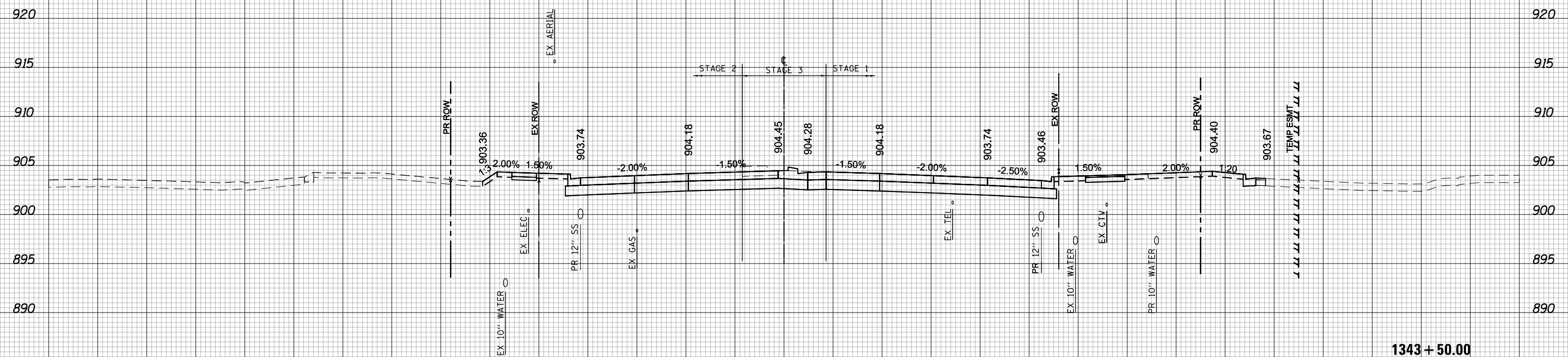
USER NAME = btwegner	DESIGNED - WBL	REVISED -	<b>STATE OF ILLINOIS</b> <b>DEPARTMENT OF TRANSPORTATION</b>	<b>ALGONQUIN ROAD</b> <b>STAGE 3 CROSS SECTIONS</b>		FAP RTE	SECTION	COUNTY	TOTAL SHEETS	SHEET NO.	
PLOT SCALE = 20.0000' / in.	DRAWN - BTW	REVISED -		336	06-00329-01-PW	MCHENRY	1751	1465			
PLOT DATE = 4/25/2018	CHECKED - RCB	REVISED -		SCALE: 10 H: 5 V		SHEET 1465 OF 1751 SHEETS		STA. 1342+50.00 TO STA. 1342+50.00		CONTRACT NO. 61E53	
	DATE - 4-26-2018	REVISED -	ILLINOIS FED. AID PROJECT								



(SQ FT)	STAGE 3
EARTH EXC	17.1
EMBANKMENT	0
UNSUITABLE EXC	0
AGG SUBGRADE	0
IMP (UNDERCUT)	0

USER NAME = btwegner	DESIGNED - WBL	REVISED -	<b>STATE OF ILLINOIS</b> <b>DEPARTMENT OF TRANSPORTATION</b>	<b>ALGONQUIN ROAD</b> <b>STAGE 3 CROSS SECTIONS</b>		FAP RTE	SECTION	COUNTY	TOTAL SHEETS	SHEET NO.	
PLOT SCALE = 20.0000' / in.	DRAWN - BTW	REVISED -		336	06-00329-01-PW	MCHENRY	1751	1466			
PLOT DATE = 4/25/2018	CHECKED - RCB	REVISED -		SCALE: 10 H: 5 V		SHEET 1466 OF 1751 SHEETS		STA. 1343+00.00 TO STA. 1343+00.00		CONTRACT NO. 61E53	
	DATE - 4-26-2018	REVISED -	ILLINOIS FED. AID PROJECT								

150 140 130 120 110 100 90 80 70 60 50 40 30 20 10 0 10 20 30 40 50 60 70 80 90 100 110 120 130 140 150



1343 + 50.00

(SQ FT)	STAGE 3
EARTH EXC	19,36
EMBANKMENT	0
UNSUITABLE EXC	0
AGG SUBGRADE	0
IMP (UNDERCUT)	0



150 140 130 120 110 100 90 80 70 60 50 40 30 20 10 0 10 20 30 40 50 60 70 80 90 100 110 120 130 140 150

USER NAME = btwegner	DESIGNED - WBL	REVISED -
	DRAWN - BTW	REVISED -
PLOT SCALE = 20.0000' / in.	CHECKED - RCB	REVISED -
PLOT DATE = 4/25/2018	DATE - 4-26-2018	REVISED -

STATE OF ILLINOIS  
DEPARTMENT OF TRANSPORTATION

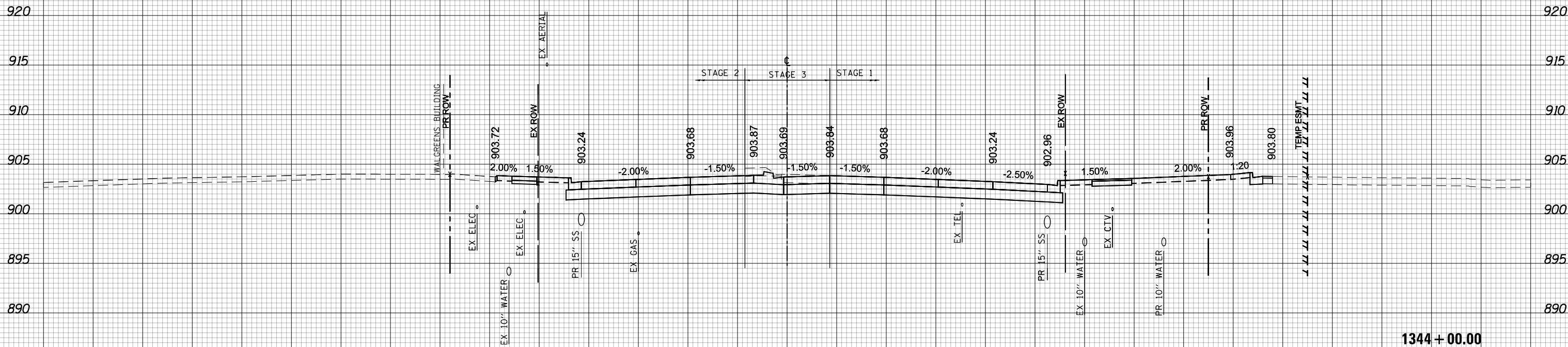
ALGONQUIN ROAD  
STAGE 3 CROSS SECTIONS

SCALE: 10 H: 5 V SHEET 1467 OF 1751 SHEETS STA. 1343+50.00 TO STA. 1343+50.00

FAP RTE	SECTION	COUNTY	TOTAL SHEETS	SHEET NO.
336	06-00329-01-PW	MCHENRY	1751	1467
CONTRACT NO.			61E53	

ILLINOIS FED. AID PROJECT

150 140 130 120 110 100 90 80 70 60 50 40 30 20 10 0 10 20 30 40 50 60 70 80 90 100 110 120 130 140 150



(SQ. FT.)	STAGE 3
EARTH EXC	24,33
EMBANKMENT	0
UNSUITABLE EXC	0
AGG. SUBGRADE	0
IMP. (UNDERCUT)	0

1344 + 00.00



USER NAME = btwegner	DESIGNED - WBL	REVISED -
	DRAWN - BTW	REVISED -
PLOT SCALE = 20.0000' / in.	CHECKED - RCB	REVISED -
PLOT DATE = 4/25/2018	DATE - 4-26-2018	REVISED -

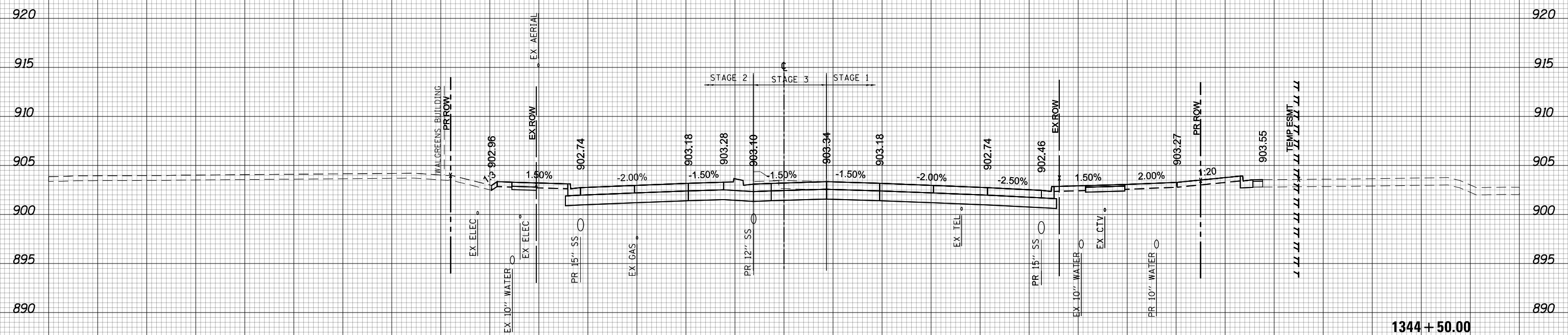
**STATE OF ILLINOIS  
DEPARTMENT OF TRANSPORTATION**

<b>ALGONQUIN ROAD</b>	
<b>STAGE 3 CROSS SECTIONS</b>	
SCALE: 10 H: 5 V	SHEET 1468 OF 1751 SHEETS
STA. 1344+00.00 TO STA. 1344+00.00	

FAP RTE	SECTION	COUNTY	TOTAL SHEETS	SHEET NO.
336	06-00329-01-PW	MCHENRY	1751	1468
CONTRACT NO.			61E53	

ILLINOIS FED. AID PROJECT

150 140 130 120 110 100 90 80 70 60 50 40 30 20 10 0 10 20 30 40 50 60 70 80 90 100 110 120 130 140 150



(SQ. FT)	STAGE 3
EARTH EXC	21.43
EMBANKMENT	0
UNSUITABLE EXC	0
AGG. SUBGRADE	0
IMP. (UNDERCUT)	0

1344 + 50.00



150 140 130 120 110 100 90 80 70 60 50 40 30 20 10 0 10 20 30 40 50 60 70 80 90 100 110 120 130 140 150

USER NAME = btwegner	DESIGNED - WBL	REVISED -
	DRAWN - BTW	REVISED -
PLOT SCALE = 20.0000' / in.	CHECKED - RCB	REVISED -
PLOT DATE = 4/25/2018	DATE - 4-26-2018	REVISED -

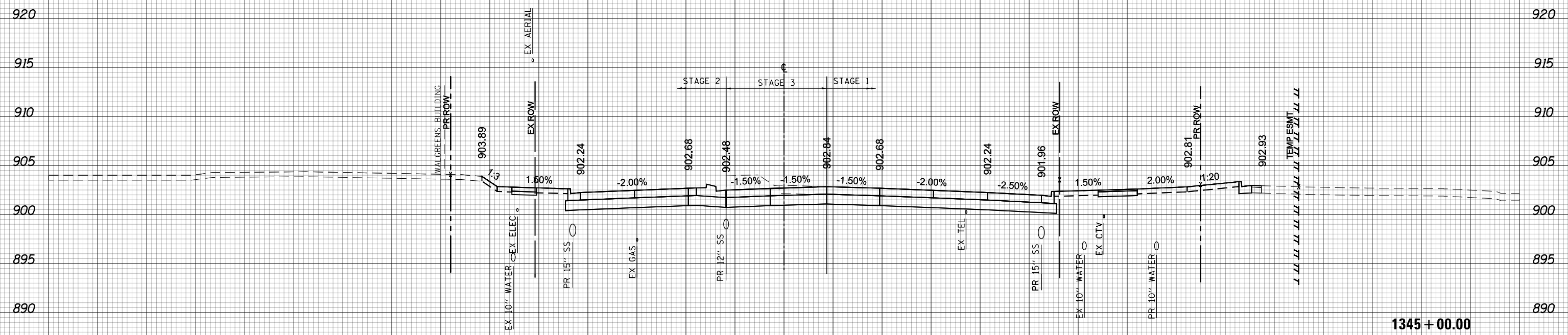
**STATE OF ILLINOIS  
DEPARTMENT OF TRANSPORTATION**

<b>ALGONQUIN ROAD</b>		FAP	SECTION	COUNTY	TOTAL	SHEET
<b>STAGE 3 CROSS SECTIONS</b>		RTE			SHEETS	NO.
		336	06-00329-01-PW	MCHENRY	1751	1469
				CONTRACT NO.		61E53
SCALE: 10 H: 5 V		SHEET 1469 OF 1751 SHEETS		STA. 1344+50.00 TO STA. 1344+50.00		ILLINOIS FED. AID PROJECT

FAP	SECTION	COUNTY	TOTAL	SHEET
RTE			SHEETS	NO.
336	06-00329-01-PW	MCHENRY	1751	1469
		CONTRACT NO.		61E53

ILLINOIS FED. AID PROJECT

150 140 130 120 110 100 90 80 70 60 50 40 30 20 10 0 10 20 30 40 50 60 70 80 90 100 110 120 130 140 150



(SQ FT)	STAGE 3
EARTH EXC	34,46
EMBANKMENT	0
UNSUITABLE EXC	0
AGG SUBGRADE	0
IMP (UNDERCUT)	0

1345 + 00.00



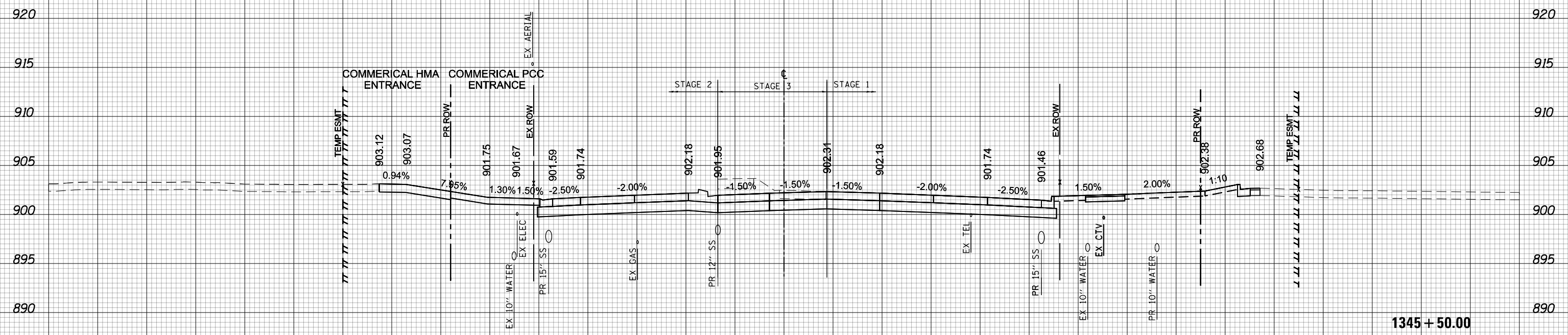
USER NAME = btwegner	DESIGNED - WBL	REVISED -
	DRAWN - BTW	REVISED -
PLOT SCALE = 20.0000' / in.	CHECKED - RCB	REVISED -
PLOT DATE = 4/25/2018	DATE - 4-26-2018	REVISED -

**STATE OF ILLINOIS  
DEPARTMENT OF TRANSPORTATION**

<b>ALGONQUIN ROAD</b>		<b>STAGE 3 CROSS SECTIONS</b>	
SCALE: 10 H: 5 V	SHEET 1470 OF 1751 SHEETS	STA. 1345+00.00	TO STA. 1345+00.00

FAP RTE	SECTION	COUNTY	TOTAL SHEETS	SHEET NO.
336	06-00329-01-PW	MCHENRY	1751	1470
CONTRACT NO.			61E53	
ILLINOIS FED. AID PROJECT				

150 140 130 120 110 100 90 80 70 60 50 40 30 20 10 0 10 20 30 40 50 60 70 80 90 100 110 120 130 140 150



(SO FT)	STAGE 3
EARTH EXC	40.71
EMBANKMENT	0
UNSUITABLE EXC	0
AGG SUBGRADE	0
IMP (UNDERCUT)	0



150 140 130 120 110 100 90 80 70 60 50 40 30 20 10 0 10 20 30 40 50 60 70 80 90 100 110 120 130 140 150


USER NAME = btwegner	DESIGNED - WBL	REVISED -
	DRAWN - BTW	REVISED -
PLOT SCALE = 20.0000' / in.	CHECKED - RCB	REVISED -
PLOT DATE = 4/25/2018	DATE - 4-26-2018	REVISED -

**STATE OF ILLINOIS  
DEPARTMENT OF TRANSPORTATION**

<b>ALGONQUIN ROAD</b>		FAP	SECTION	COUNTY	TOTAL	SHEET
<b>STAGE 3 CROSS SECTIONS</b>		RTE			SHEETS	NO.
		336	06-00329-01-PW	MCHENRY	1751	1471
				CONTRACT NO.		61E53
SCALE: 10 H: 5 V		SHEET 1471 OF 1751 SHEETS		STA. 1345+50.00 TO STA. 1345+50.00		ILLINOIS FED. AID PROJECT

FAP	SECTION	COUNTY	TOTAL	SHEET
RTE			SHEETS	NO.
336	06-00329-01-PW	MCHENRY	1751	1471
		CONTRACT NO.		61E53

1345 + 50.00



(SQ FT)

EARTH EXC	43.26
EMBANKMENT	0
UNSUITABLE EXC	0
AGG SUBGRADE	0
IMP (UNDERCUT)	0

COMMERICAL HMA ENTRANCE  
COMMERICAL PCC ENTRANCE

USER NAME = btwegner	DESIGNED - WBL	REVISED -
	DRAWN - BTW	REVISED -
PLOT SCALE = 20.0000' / in.	CHECKED - RCB	REVISED -
PLOT DATE = 4/25/2018	DATE - 4-26-2018	REVISED -

STATE OF ILLINOIS  
DEPARTMENT OF TRANSPORTATION


ALGONQUIN ROAD  
STAGE 3 CROSS SECTIONS  
SCALE: 10 H: 5 V  
SHEET 1472 OF 1751 SHEETS  
STA. 1345+65.30 TO STA. 1346+00.00

FAP RTE	SECTION	COUNTY	TOTAL SHEETS	SHEET NO.
336	06-00329-01-PW	MCHENRY	1751	1472
			CONTRACT NO. 61E53	

ILLINOIS FED. AID PROJECT







(SO FT)	
EARTH EXC	43.49
EMBANKMENT	0
UNSUITABLE EXC	0
AGG SUBGRADE	0
IMP (UNDERCUT)	0

COMMERCIAL PCC  
ENTRANCE

1346 + 50.00

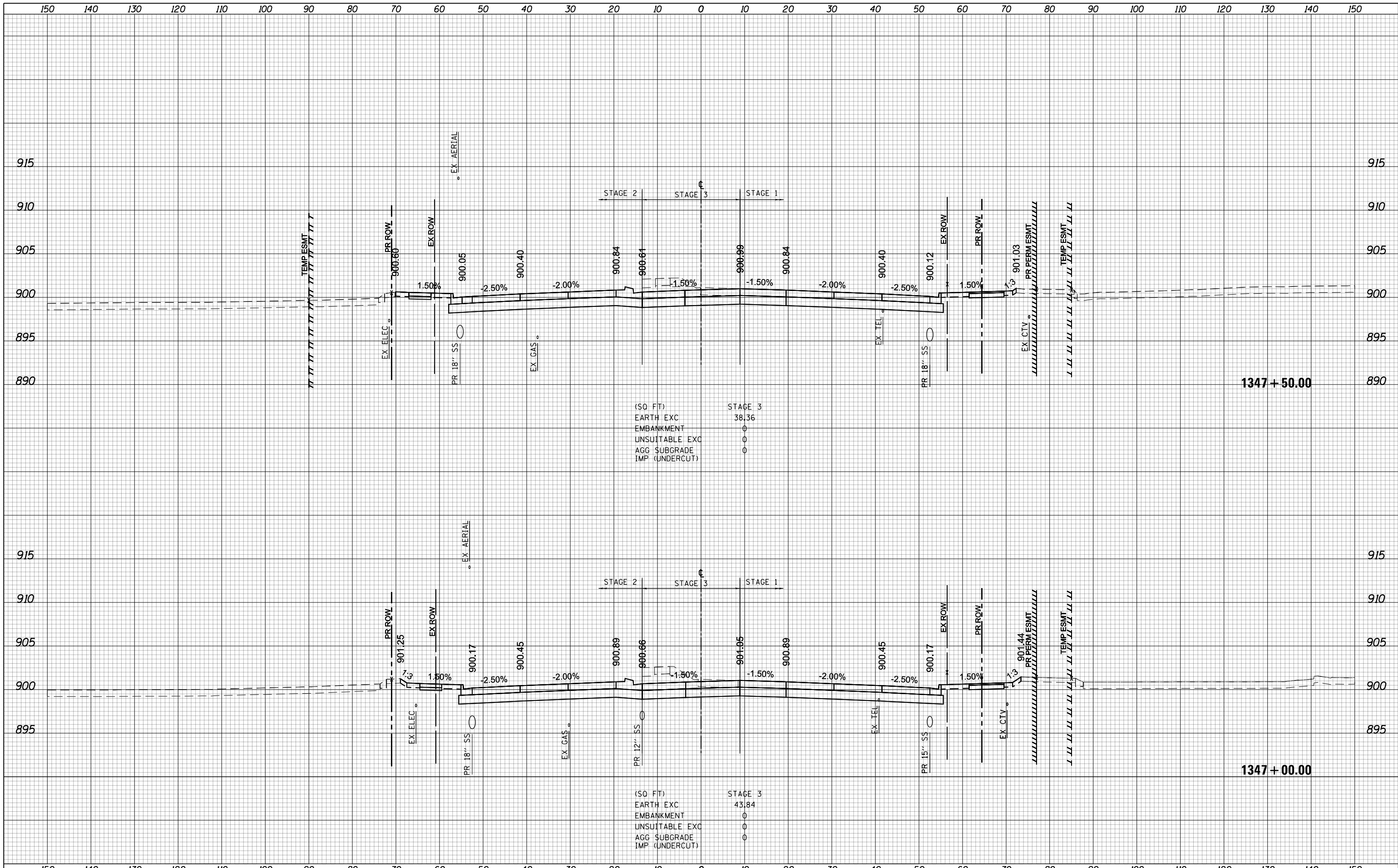
1346 + 23.51

USER NAME = btwegner	DESIGNED - WBL	REVISED -
	DRAWN - BTW	REVISED -
PLOT SCALE = 20.0000' / in.	CHECKED - RCB	REVISED -
PLOT DATE = 4/25/2018	DATE - 4-26-2018	REVISED -

STATE OF ILLINOIS  
DEPARTMENT OF TRANSPORTATION

ALGONQUIN ROAD  
STAGE 3 CROSS SECTIONS  
SCALE: 10 H: 5 V  
SHEET 1473 OF 1751 SHEETS  
STA. 1346+23.51 TO STA. 1346+50.00

FAP RTE	SECTION	COUNTY	TOTAL SHEETS	SHEET NO.
336	06-00329-01-PW	MCHENRY	1751	1473
CONTRACT NO.			61E53	
ILLINOIS FED. AID PROJECT				



USER NAME = btwegner	DESIGNED - WBL	REVISED -
	DRAWN - BTW	REVISED -
PLOT SCALE = 20.0000' / in.	CHECKED - RCB	REVISED -
PLOT DATE = 4/25/2018	DATE - 4-26-2018	REVISED -

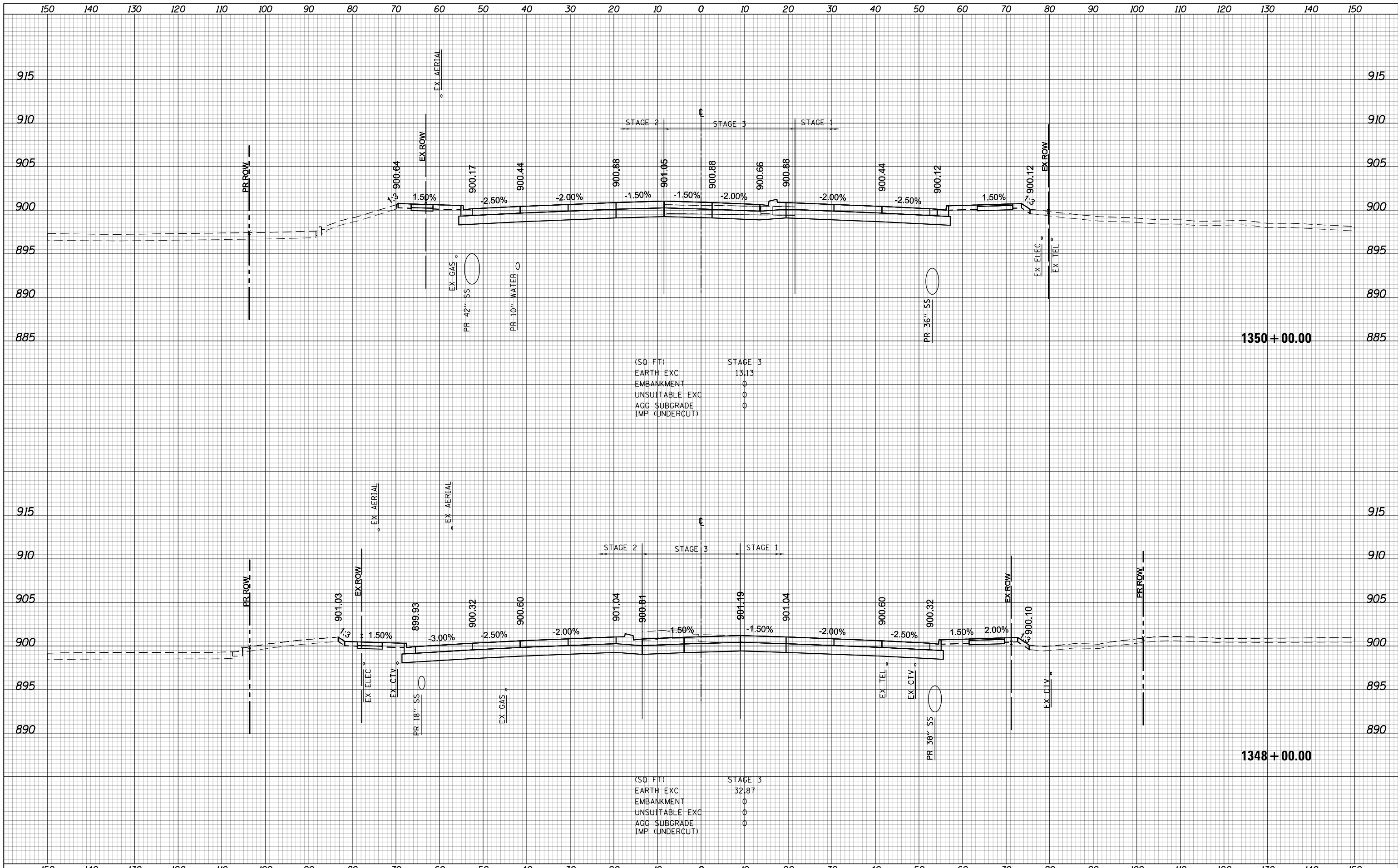
**STATE OF ILLINOIS  
DEPARTMENT OF TRANSPORTATION**

**ALGONQUIN ROAD  
STAGE 3 CROSS SECTIONS**

SCALE: 10 H: 5 V    SHEET 1474 OF 1751 SHEETS    STA. 1347+00.00 TO STA. 1347+50.00

FAP RTE	SECTION	COUNTY	TOTAL SHEETS	SHEET NO.
336	06-00329-01-PW	MCHENRY	1751	1474
			CONTRACT NO. 61E53	
ILLINOIS FED. AID PROJECT				





USER NAME = btwegner	DESIGNED - WBL	REVISED -
	DRAWN - BTW	REVISED -
PLOT SCALE = 20.0000' / in.	CHECKED - RCB	REVISED -
PLOT DATE = 4/25/2018	DATE - 4-26-2018	REVISED -

**STATE OF ILLINOIS  
DEPARTMENT OF TRANSPORTATION**

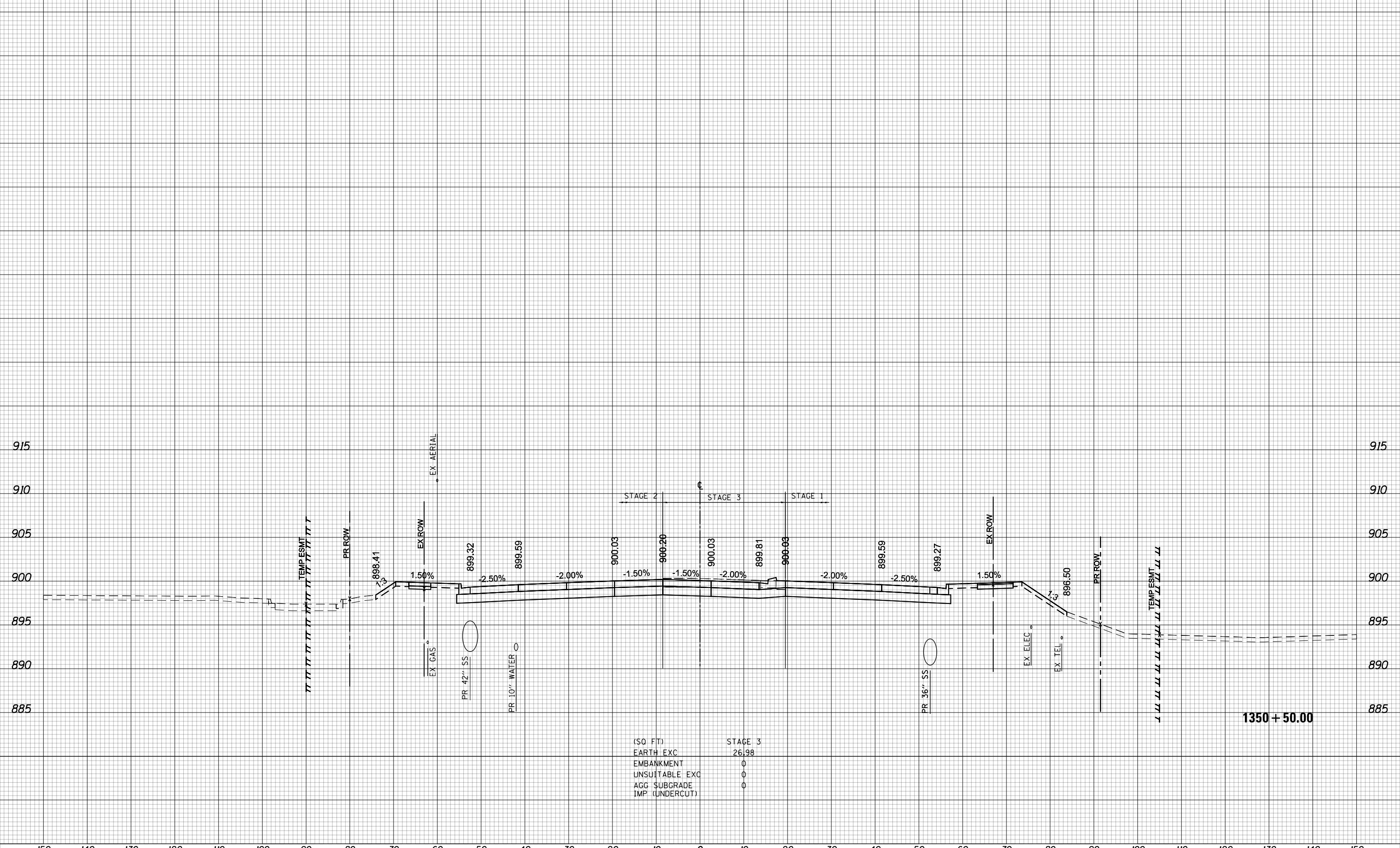
**ALGONQUIN ROAD  
STAGE 3 CROSS SECTIONS**

SCALE: 10 H: 5 V    SHEET 1475 OF 1751 SHEETS    STA. 1348+00.00 TO STA. 1350+00.00

FAP RTE	SECTION	COUNTY	TOTAL SHEETS	SHEET NO.
336	06-00329-01-PW	MCHENRY	1751	1475
			CONTRACT NO.	61E53

ILLINOIS FED. AID PROJECT

150 140 130 120 110 100 90 80 70 60 50 40 30 20 10 0 10 20 30 40 50 60 70 80 90 100 110 120 130 140 150



(SQ. FT)	STAGE 3
EARTH EXC	26.98
EMBANKMENT	0
UNSUITABLE EXC	0
AGG. SUBGRADE	0
IMP. (UNDERCUT)	0


1350 + 50.00



USER NAME = btwegner	DESIGNED - WBL	REVISIED -	<b>STATE OF ILLINOIS</b> <b>DEPARTMENT OF TRANSPORTATION</b>	<b>ALGONQUIN ROAD</b> <b>STAGE 3 CROSS SECTIONS</b>		FAP RTE	SECTION	COUNTY	TOTAL SHEETS	SHEET NO.
PLOT SCALE = 20.0000' / in.	DRAWN - BTW	REVISIED -		336	06-00329-01-PW	MCHENRY	1751	1476		
PLOT DATE = 4/25/2018	CHECKED - RCB	REVISIED -		CONTRACT NO. 61E53						
	DATE - 4-26-2018	REVISIED -		ILLINOIS FED. AID PROJECT						

SCALE: 10 H: 5 V SHEET 1476 OF 1751 SHEETS STA. 1350+50.00 TO STA. 1350+50.00

150 140 130 120 110 100 90 80 70 60 50 40 30 20 10 0 10 20 30 40 50 60 70 80 90 100 110 120 130 140 150



(SQ FT)	STAGE 3
EARTH EXC	30.96
EMBANKMENT	0
UNSUITABLE EXC	0
AGG SUBGRADE	0
IMP (UNDERCUT)	0

1351+00.00




USER NAME = btwegner	DESIGNED - WBL	REVISED -
	DRAWN - BTW	REVISED -
PLOT SCALE = 20.0000' / in.	CHECKED - RCB	REVISED -
PLOT DATE = 4/25/2018	DATE - 4-26-2018	REVISED -

**STATE OF ILLINOIS  
DEPARTMENT OF TRANSPORTATION**

**ALGONQUIN ROAD  
STAGE 3 CROSS SECTIONS**  
SCALE: 10 H: 5 V SHEET 1477 OF 1751 SHEETS STA. 1351+00.00 TO STA. 1351+00.00

FAP RTE	SECTION	COUNTY	TOTAL SHEETS	SHEET NO.
336	06-00329-01-PW	MCHENRY	1751	1477
CONTRACT NO.			61E53	

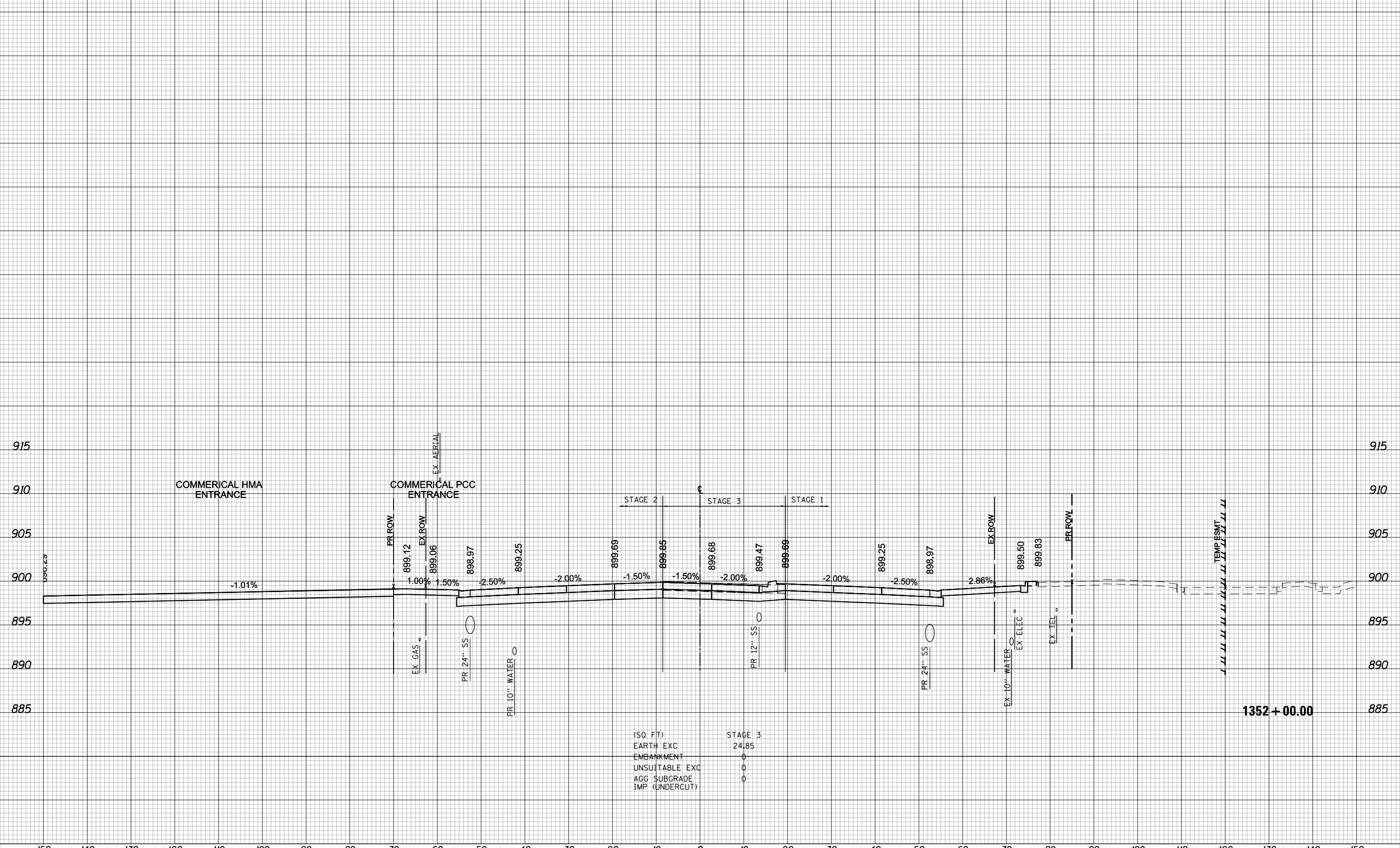
ILLINOIS FED. AID PROJECT



(SQ FT)	STAGE 3
EARTH EXC	31.37
EMBANKMENT	0
UNSUITABLE EXC	0
AGG SUBGRADE	0
IMP (UNDERCUT)	0

USER NAME = btwegner	DESIGNED - WBL	REVISED -	<b>STATE OF ILLINOIS</b> <b>DEPARTMENT OF TRANSPORTATION</b>	<b>ALGONQUIN ROAD</b> <b>STAGE 3 CROSS SECTIONS</b>		FAP RTE	SECTION	COUNTY	TOTAL SHEETS	SHEET NO.
PLOT SCALE = 20.0000' / in.	DRAWN - BTW	REVISED -		336	06-00329-01-PW	MCHENRY	1751	1478		
PLOT DATE = 4/25/2018	CHECKED - RCB	REVISED -		SCALE: 10 H: 5 V		SHEET 1478 OF 1751 SHEETS		STA. 1351+50.00 TO STA. 1351+77.35		CONTRACT NO. 61E53
	DATE - 4-26-2018	REVISED -	ILLINOIS FED. AID PROJECT							

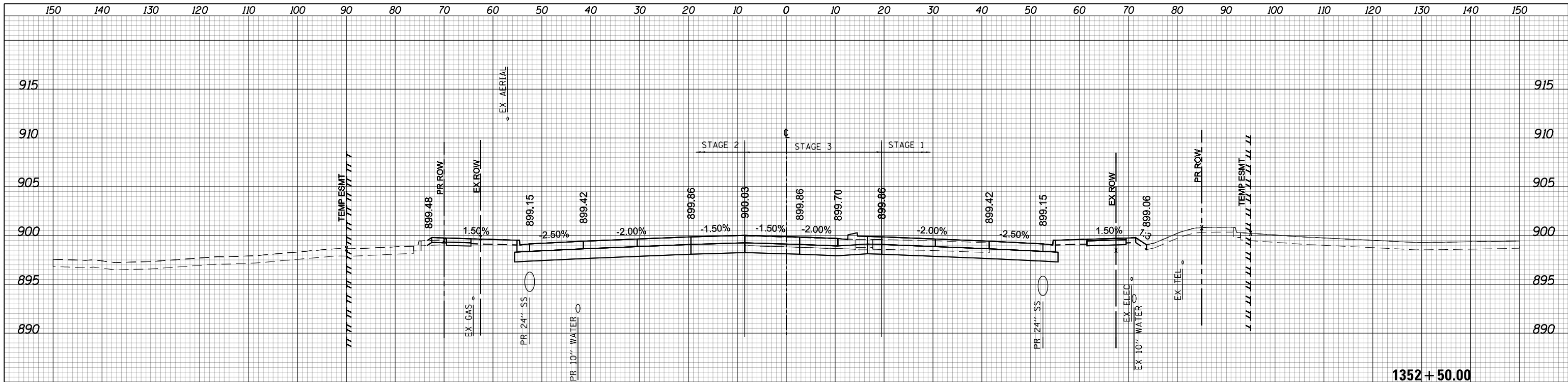
150 140 130 120 110 100 90 80 70 60 50 40 30 20 10 0 10 20 30 40 50 60 70 80 90 100 110 120 130 140 150



(SQ FT)	STAGE 3
EARTH EXC	24.85
EMBANKMENT	0
UNSUITABLE EXC	0
AGG SUBGRADE	0
IMP (UNDERCUT)	0



150	140	130	120	110	100	90	80	70	60	50	40	30	20	10	0	10	20	30	40	50	60	70	80	90	100	110	120	130	140	150							
USER NAME = btwegner DESIGNED - WBL DRAWN - BTW PLOT SCALE = 20.0000' / in. PLOT DATE = 4/25/2018			CHECKED - RCB DATE - 4-26-2018			REVISD - REVISD - REVISD - REVISD -			<b>STATE OF ILLINOIS DEPARTMENT OF TRANSPORTATION</b>										<b>ALGONQUIN ROAD STAGE 3 CROSS SECTIONS</b>					FAP RTE 336 SECTION 06-00329-01-PW COUNTY MCHENRY CONTRACT NO. 61E53		TOTAL SHEETS 1751 SHEET NO. 1479											
SCALE: 10 H: 5 V																				SHEET 1479 OF 1751 SHEETS		STA. 1352+00.00 TO STA. 1352+00.00						ILLINOIS FED. AID PROJECT									



(SQ. FT)	STAGE 3
EARTH EXC	18.47
EMBANKMENT	0
UNSUITABLE EXC	0
AGG SUBGRADE	0
IMP (UNDERCUT)	0



USER NAME = btwegner	DESIGNED - WBL	REVISED -
	DRAWN - BTW	REVISED -
PLOT SCALE = 20.0000' / in.	CHECKED - RCB	REVISED -
PLOT DATE = 4/25/2018	DATE - 4-26-2018	REVISED -

STATE OF ILLINOIS  
DEPARTMENT OF TRANSPORTATION


ALGONQUIN ROAD  
STAGE 3 CROSS SECTIONS  
SCALE: 10 H: 5 V  
SHEET 1480 OF 1751 SHEETS  
STA. 1352+01.16 TO STA. 1352+50.00

FAP RTE	SECTION	COUNTY	TOTAL SHEETS	SHEET NO.
336	06-00329-01-PW	MCHENRY	1751	1480
			CONTRACT NO. 61E53	

ILLINOIS FED. AID PROJECT







(SQ FT)

EARTH EXC	18.5
EMBANKMENT	0
UNSUITABLE EXC	0
AGG SUBGRADE	0
IMP (UNDERCUT)	0

(SQ FT)

EARTH EXC	18.25
EMBANKMENT	0
UNSUITABLE EXC	0
AGG SUBGRADE	0
IMP (UNDERCUT)	0

USER NAME = btwegner	DESIGNED - WBL	REVISED -
	DRAWN - BTW	REVISED -
PLOT SCALE = 20.0000' / in.	CHECKED - RCB	REVISED -
PLOT DATE = 4/25/2018	DATE - 4-26-2018	REVISED -

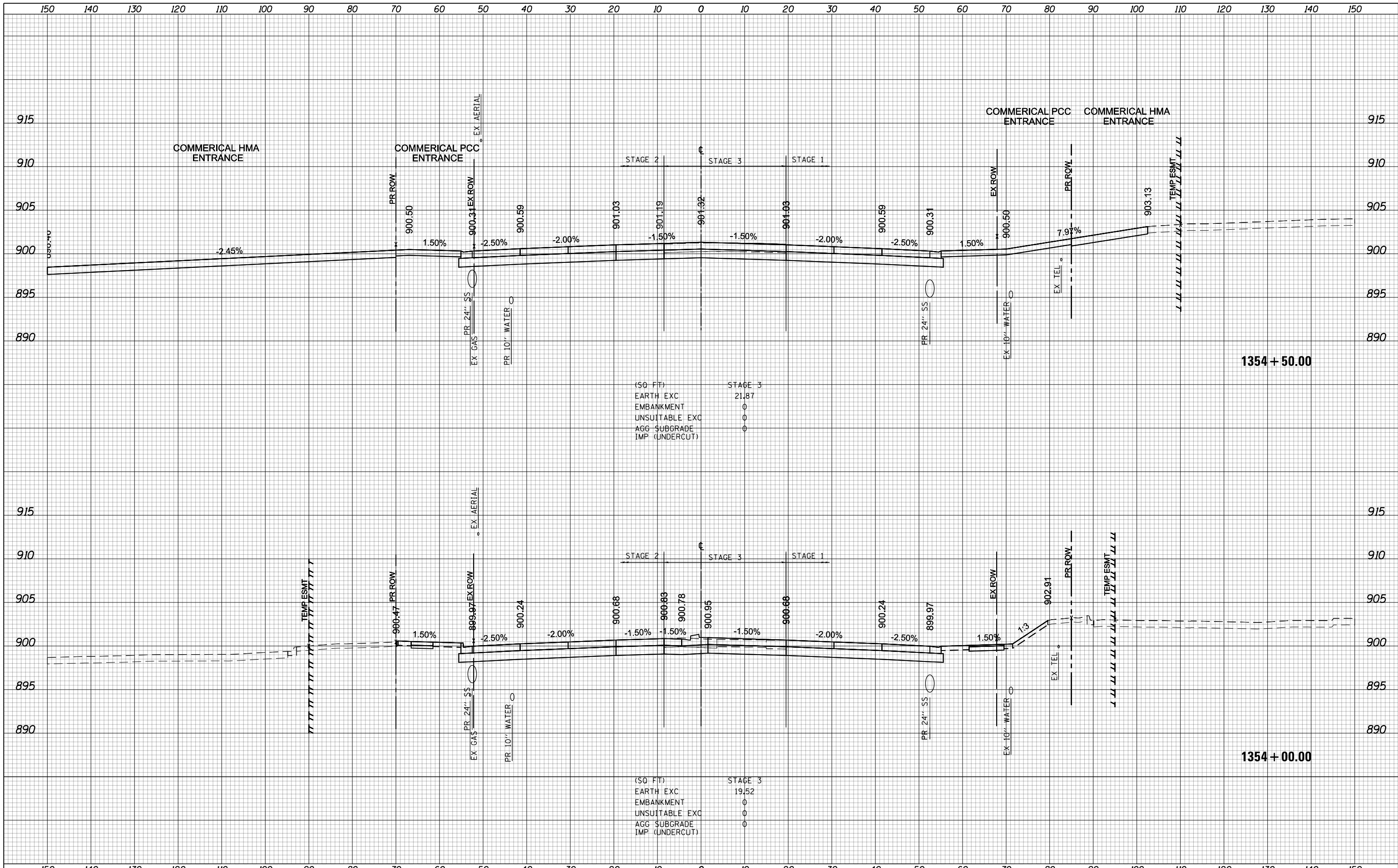
**STATE OF ILLINOIS  
DEPARTMENT OF TRANSPORTATION**

**ALGONQUIN ROAD  
STAGE 3 CROSS SECTIONS**

SCALE: 10 H: 5 V    SHEET 1481 OF 1751 SHEETS    STA. 1353+00.00 TO STA. 1353+50.00

FAP RTE	SECTION	COUNTY	TOTAL SHEETS	SHEET NO.
336	06-00329-01-PW	MCHENRY	1751	1481
			CONTRACT NO.	61E53

ILLINOIS FED. AID PROJECT



(50 FT) STAGE 3

EARTH EXC	21.87
EMBANKMENT	0
UNSUITABLE EXC	0
AGG SUBGRADE	0
IMP (UNDERCUT)	0

(50 FT) STAGE 3

EARTH EXC	19.52
EMBANKMENT	0
UNSUITABLE EXC	0
AGG SUBGRADE	0
IMP (UNDERCUT)	0



USER NAME = btwagner	DESIGNED - WBL	REVISIED -
	DRAWN - BTW	REVISIED -
PLOT SCALE = 20.0000' / in.	CHECKED - RCB	REVISIED -
PLOT DATE = 4/25/2018	DATE - 4-26-2018	REVISIED -

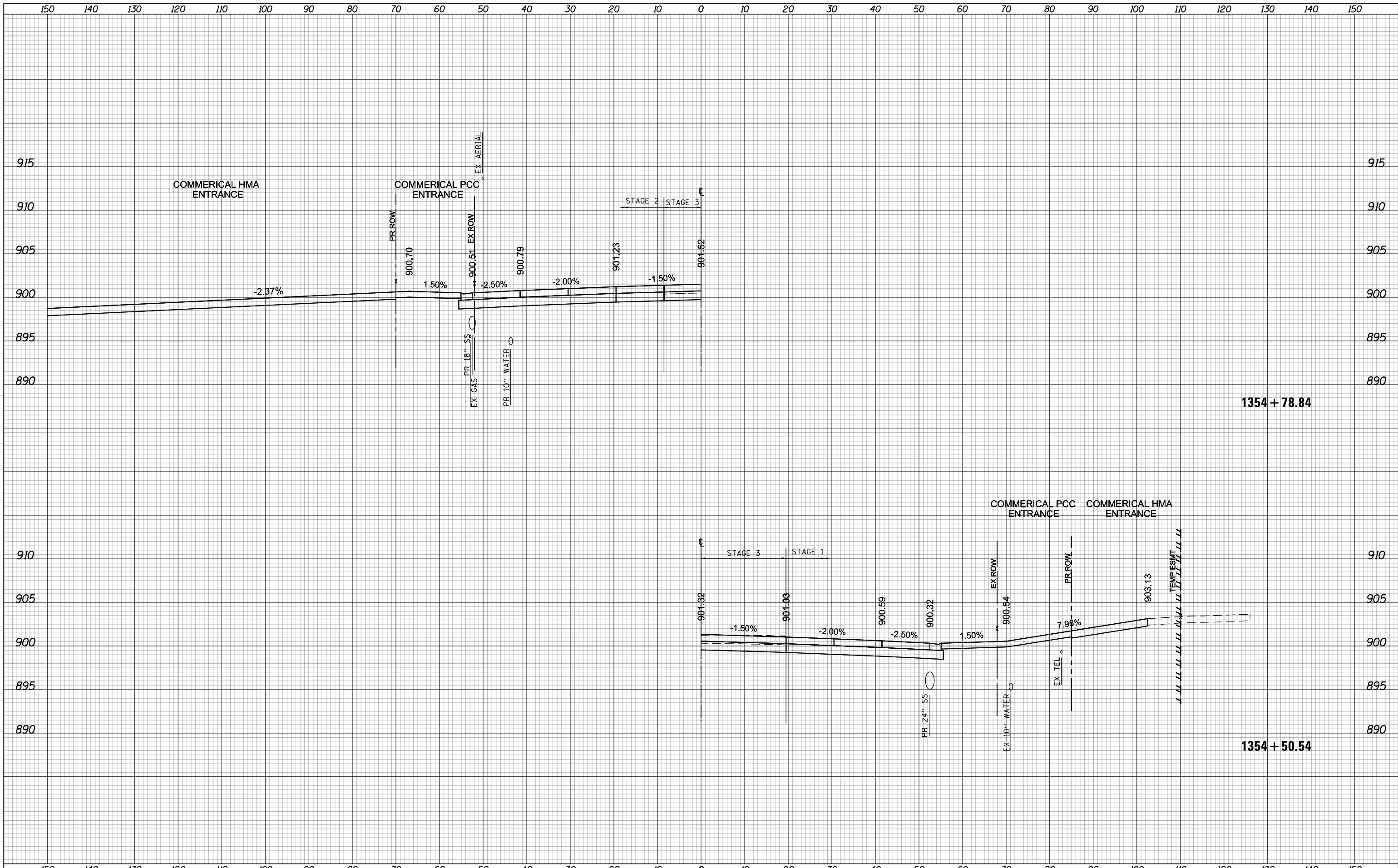
**STATE OF ILLINOIS  
DEPARTMENT OF TRANSPORTATION**

**ALGONQUIN ROAD  
STAGE 3 CROSS SECTIONS**

SCALE: 10 H: 5 V    SHEET 1482 OF 1751 SHEETS    STA. 1354+00.00 TO STA. 1354+50.00

FAP RTE	SECTION	COUNTY	TOTAL SHEETS	SHEET NO.
336	06-00329-01-PW	MCHENRY	1751	1482
			CONTRACT NO. 61E53	

ILLINOIS FED. AID PROJECT

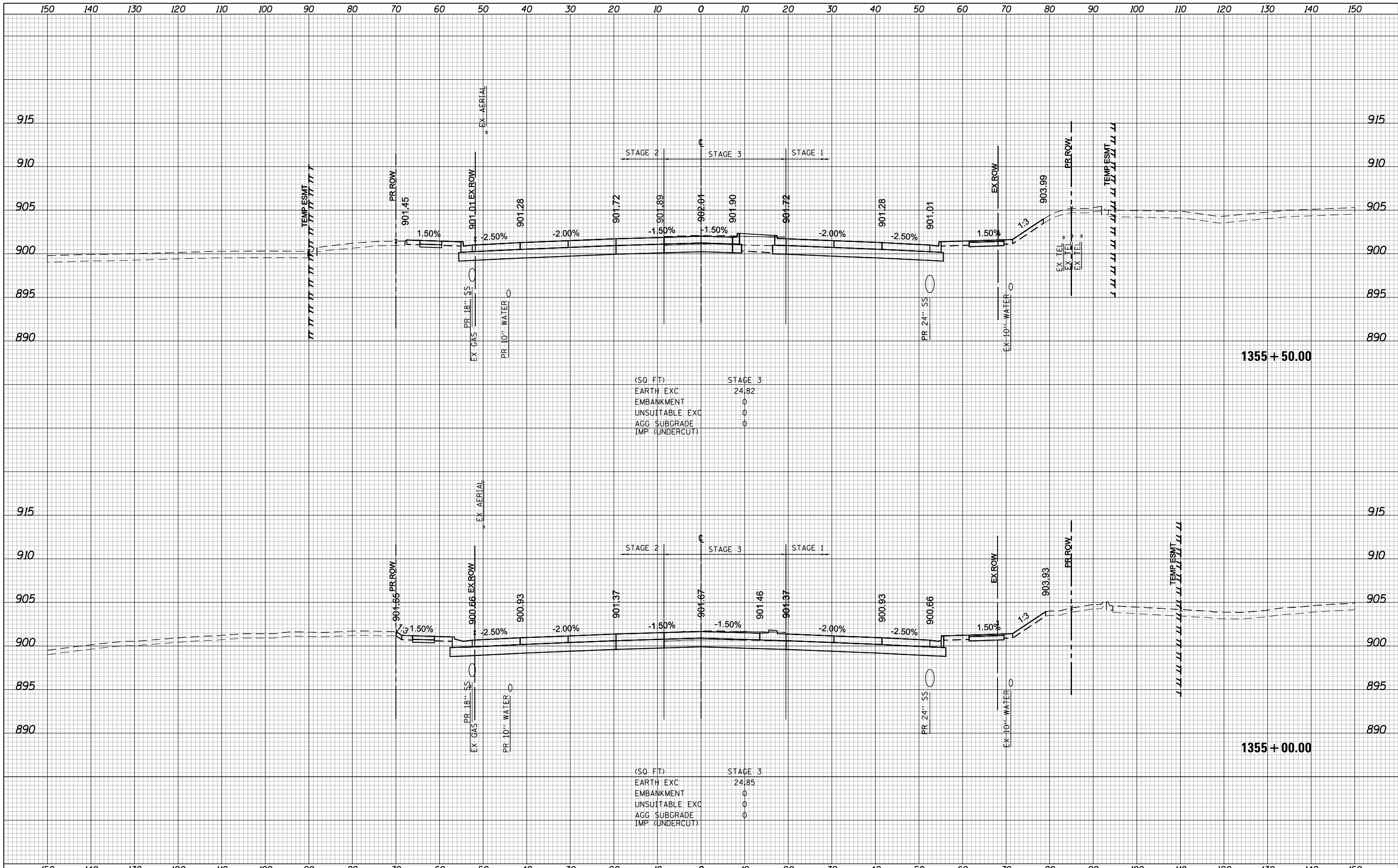


USER NAME = btwegner	DESIGNED - WBL	REVISED -
	DRAWN - BTW	REVISED -
PLOT SCALE = 20.0000' / in.	CHECKED - RCB	REVISED -
PLOT DATE = 4/25/2018	DATE - 4-26-2018	REVISED -

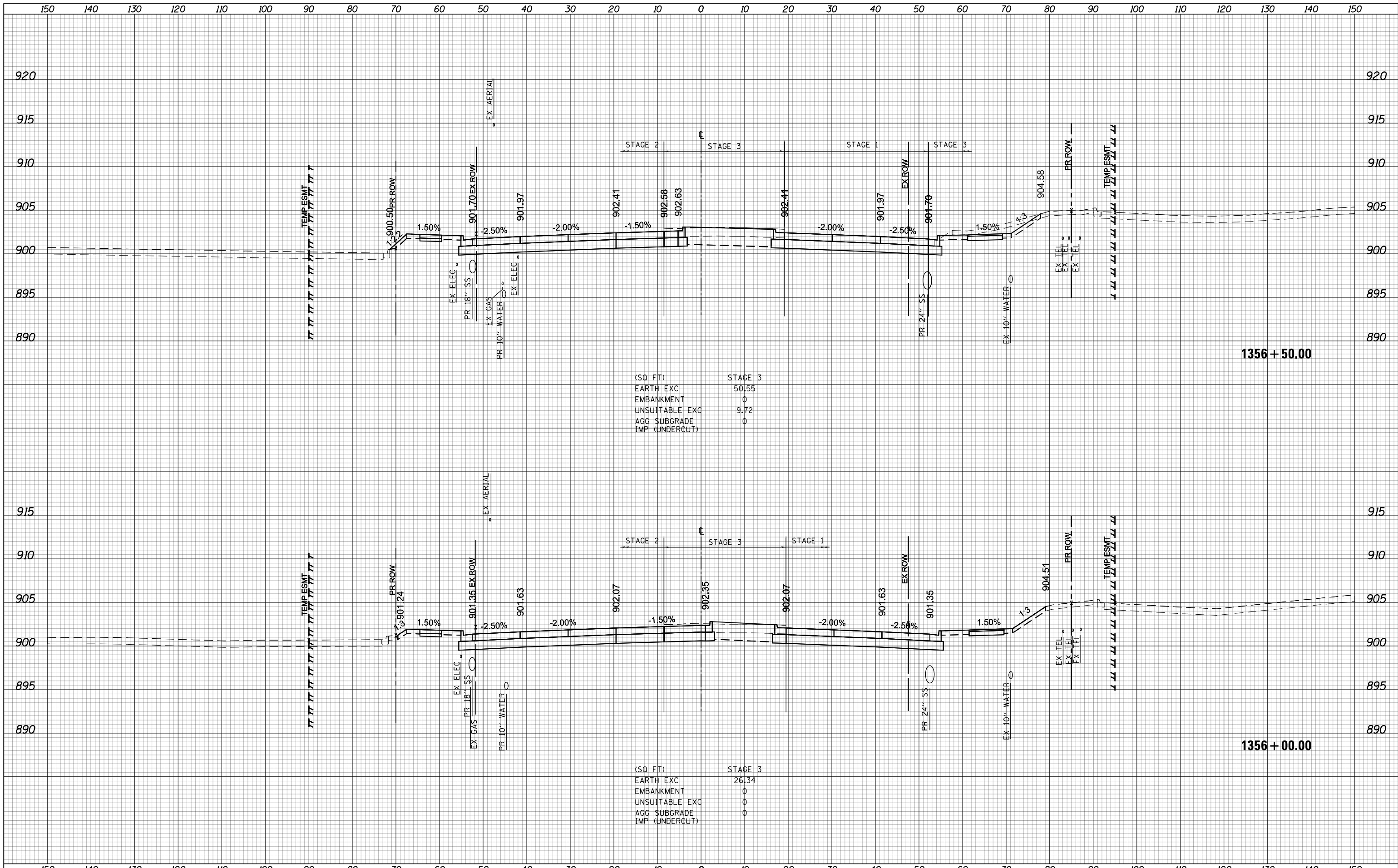
**STATE OF ILLINOIS  
DEPARTMENT OF TRANSPORTATION**

<b>ALGONQUIN ROAD STAGE 3 CROSS SECTIONS</b>	
SCALE: 10 H: 5 V	SHEET 1483 OF 1751 SHEETS
STA. 1354+50.54	TO STA. 1354+78.84

FAP RTE	SECTION	COUNTY	TOTAL SHEETS	SHEET NO.
336	06-00329-01-PW	MCHENRY	1751	1483
			CONTRACT NO.	61E53
ILLINOIS FED. AID PROJECT				



USER NAME = btwegner	DESIGNED - WBL	REVISED -	<b>STATE OF ILLINOIS</b> <b>DEPARTMENT OF TRANSPORTATION</b>	<b>ALGONQUIN ROAD</b> <b>STAGE 3 CROSS SECTIONS</b>		FAP RTE	SECTION	COUNTY	TOTAL SHEETS	SHEET NO.	
PLOT SCALE = 20.0000' / in.	DRAWN - BTW	REVISED -		336	06-00329-01-PW	MCHENRY	1751	1484			
PLOT DATE = 4/25/2018	CHECKED - RCB	REVISED -		SCALE: 10 H: 5 V		SHEET 1484 OF 1751 SHEETS		STA. 1355+00.00 TO STA. 1355+50.00		CONTRACT NO. 61E53	
	DATE - 4-26-2018	REVISED -		ILLINOIS FED. AID PROJECT							



(SQ. FT)

EARTH EXC	50.55
EMBANKMENT	0
UNSUITABLE EXC	9.72
AGG. SUBGRADE	0
IMP. (UNDERCUT)	0

(SQ. FT)

EARTH EXC	26.34
EMBANKMENT	0
UNSUITABLE EXC	0
AGG. SUBGRADE	0
IMP. (UNDERCUT)	0


USER NAME = btwagner	DESIGNED - WBL	REVISED -
	DRAWN - BTW	REVISED -
PLOT SCALE = 20.0000' / in.	CHECKED - RCB	REVISED -
PLOT DATE = 4/25/2018	DATE - 4-26-2018	REVISED -

**STATE OF ILLINOIS  
DEPARTMENT OF TRANSPORTATION**

**ALGONQUIN ROAD  
STAGE 3 CROSS SECTIONS**

SCALE: 10 H: 5 V SHEET 1485 OF 1751 SHEETS STA. 1356+00.00 TO STA. 1356+50.00

FAP RTE	SECTION	COUNTY	TOTAL SHEETS	SHEET NO.
336	06-00329-01-PW	MCHENRY	1751	1485
			CONTRACT NO. 61E53	



(SQ. FT)	STAGE 3
EARTH EXC	81.41
EMBANKMENT	0
UNSUITABLE EXC	9.2
AGG. SUBGRADE	0
IMP. (UNDERCUT)	0

USER NAME = btwegner	DESIGNED - WBL	REVISED -
	DRAWN - BTW	REVISED -
PLOT SCALE = 20.0000' / in.	CHECKED - RCB	REVISED -
PLOT DATE = 4/25/2018	DATE - 4-26-2018	REVISED -

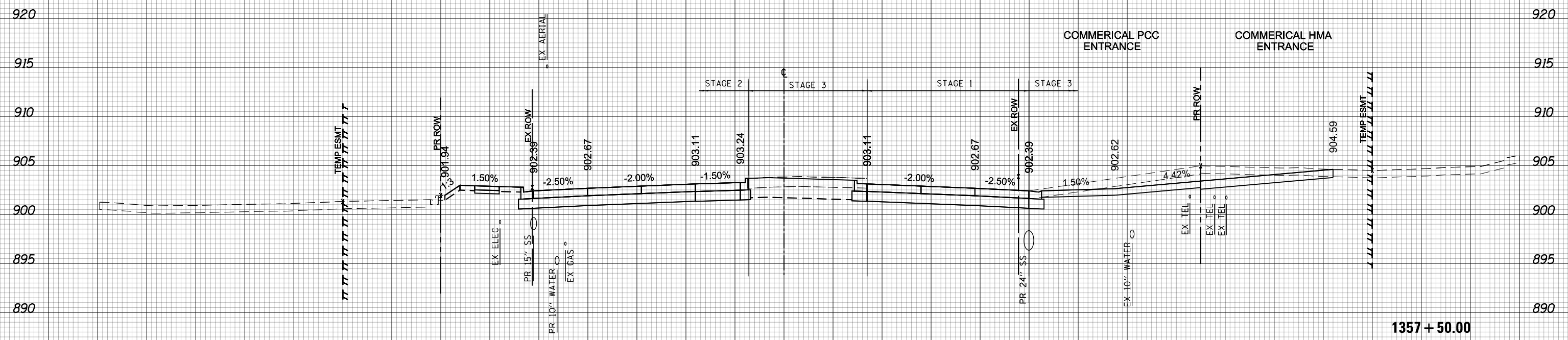
**STATE OF ILLINOIS  
DEPARTMENT OF TRANSPORTATION**

**ALGONQUIN ROAD  
STAGE 3 CROSS SECTIONS**

SCALE: 10 H: 5 V    SHEET 1486 OF 1751 SHEETS    STA. 1357+00.00 TO STA. 1357+28.22

FAP RTE	SECTION	COUNTY	TOTAL SHEETS	SHEET NO.
336	06-00329-01-PW	MCHENRY	1751	1486
CONTRACT NO.			61E53	
ILLINOIS FED. AID PROJECT				

150 140 130 120 110 100 90 80 70 60 50 40 30 20 10 0 10 20 30 40 50 60 70 80 90 100 110 120 130 140 150



(SQ. FT)	STAGE 3
EARTH EXC	81,51
EMBANKMENT	0
UNSUITABLE EXC	0
AGG. SUBGRADE	0
IMP. (UNDERCUT)	0



150 140 130 120 110 100 90 80 70 60 50 40 30 20 10 0 10 20 30 40 50 60 70 80 90 100 110 120 130 140 150

USER NAME = btwegner	DESIGNED - WBL	REVISED -
	DRAWN - BTW	REVISED -
PLOT SCALE = 20.0000' / in.	CHECKED - RCB	REVISED -
PLOT DATE = 4/25/2018	DATE - 4-26-2018	REVISED -

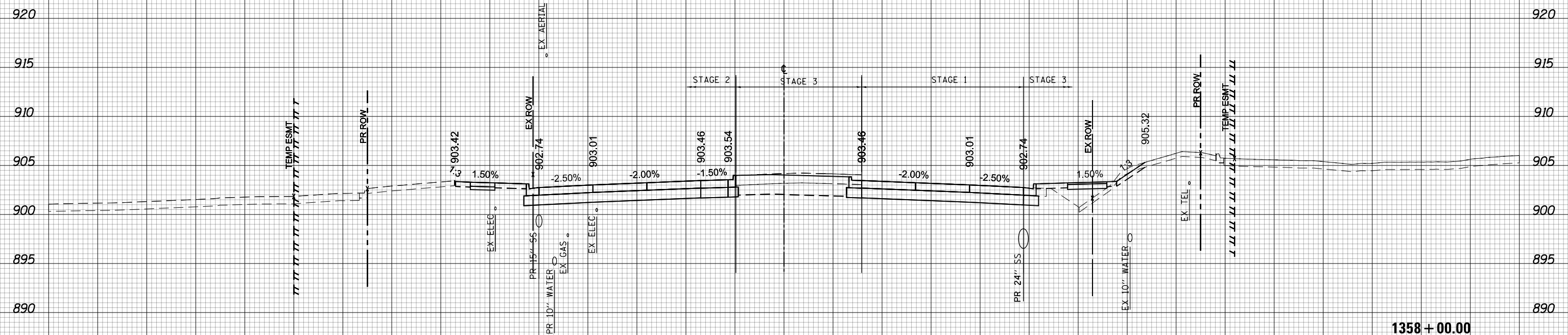
**STATE OF ILLINOIS  
DEPARTMENT OF TRANSPORTATION**

<b>ALGONQUIN ROAD</b>		FAP	SECTION	COUNTY	TOTAL	SHEET
<b>STAGE 3 CROSS SECTIONS</b>		RTE	06-00329-01-PW	MCHENRY	SHEETS	NO.
SCALE: 10 H: 5 V	SHEET 1487	OF 1751 SHEETS	STA. 1357+50.00	TO STA. 1357+50.00	1751	1487
					CONTRACT NO.	61E53
ILLINOIS FED. AID PROJECT						

FAP	SECTION	COUNTY	TOTAL	SHEET
RTE	06-00329-01-PW	MCHENRY	SHEETS	NO.
336			1751	1487
			CONTRACT NO.	61E53

1357 + 50.00

150 140 130 120 110 100 90 80 70 60 50 40 30 20 10 0 10 20 30 40 50 60 70 80 90 100 110 120 130 140 150



(SQ FT)	STAGE 3
EARTH EXC	33.72
EMBANKMENT	15.72
UNSUITABLE EXC	6.55
AGG SUBGRADE	0
IMP (UNDERCUT)	0

1358 + 00.00



150 140 130 120 110 100 90 80 70 60 50 40 30 20 10 0 10 20 30 40 50 60 70 80 90 100 110 120 130 140 150

USER NAME = btwegner	DESIGNED - WBL	REVISED -
	DRAWN - BTW	REVISED -
PLOT SCALE = 20.0000' / in.	CHECKED - RCB	REVISED -
PLOT DATE = 4/25/2018	DATE - 4-26-2018	REVISED -

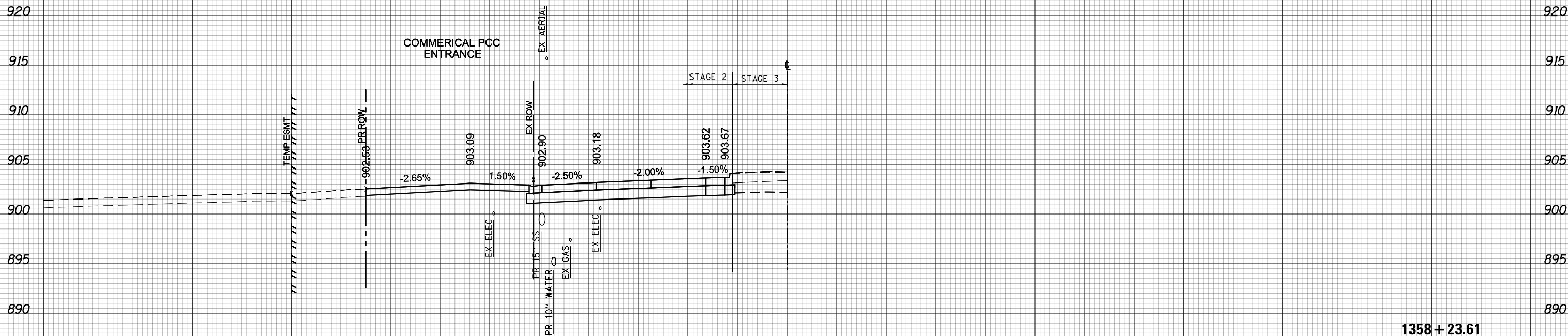
**STATE OF ILLINOIS  
DEPARTMENT OF TRANSPORTATION**

<b>ALGONQUIN ROAD</b>		FAP	SECTION	COUNTY	TOTAL	SHEET
<b>STAGE 3 CROSS SECTIONS</b>		RTE			SHEETS	NO.
		336	06-00329-01-PW	MCHENRY	1751	1488
				CONTRACT NO.		61E53
SCALE: 10 H: 5 V		SHEET 1488 OF 1751 SHEETS		STA. 1358+00.00 TO STA. 1358+00.00		ILLINOIS FED. AID PROJECT

FAP	SECTION	COUNTY	TOTAL	SHEET
RTE			SHEETS	NO.
336	06-00329-01-PW	MCHENRY	1751	1488
		CONTRACT NO.		61E53



150 140 130 120 110 100 90 80 70 60 50 40 30 20 10 0 10 20 30 40 50 60 70 80 90 100 110 120 130 140 150



1358 + 23.61



USER NAME = btwegner	DESIGNED - WBL	REVISED -
	DRAWN - BTW	REVISED -
PLOT SCALE = 20.0000' / in.	CHECKED - RCB	REVISED -
PLOT DATE = 4/25/2018	DATE - 4-26-2018	REVISED -

**STATE OF ILLINOIS  
DEPARTMENT OF TRANSPORTATION**

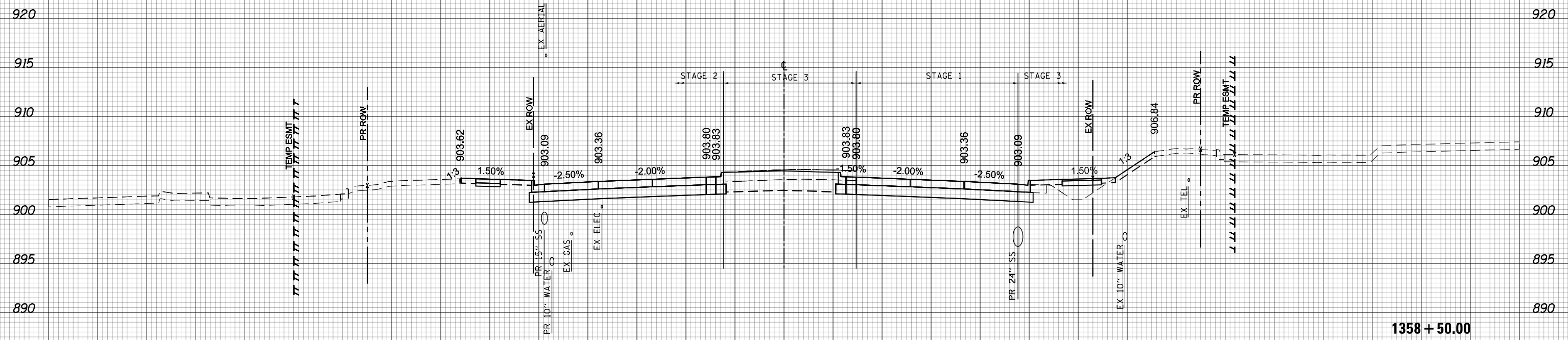
**ALGONQUIN ROAD  
STAGE 3 CROSS SECTIONS**

SCALE: 10 H: 5 V    SHEET 1489 OF 1751 SHEETS    STA. 1358+23.61 TO STA. 1358+23.61

FAP RTE	SECTION	COUNTY	TOTAL SHEETS	SHEET NO.
336	06-00329-01-PW	MCHENRY	1751	1489
CONTRACT NO.			61E53	

ILLINOIS FED. AID PROJECT

150 140 130 120 110 100 90 80 70 60 50 40 30 20 10 0 10 20 30 40 50 60 70 80 90 100 110 120 130 140 150



(SQ FT)	STAGE 3
EARTH EXC	35.29
EMBANKMENT	12.44
UNSUITABLE EXC	0
AGG SUBGRADE	0
IMP (UNDERCUT)	0

1358 + 50.00



USER NAME = btwegner	DESIGNED - WBL	REVISED -
	DRAWN - BTW	REVISED -
PLOT SCALE = 20.0000' / in.	CHECKED - RCB	REVISED -
PLOT DATE = 4/25/2018	DATE - 4-26-2018	REVISED -

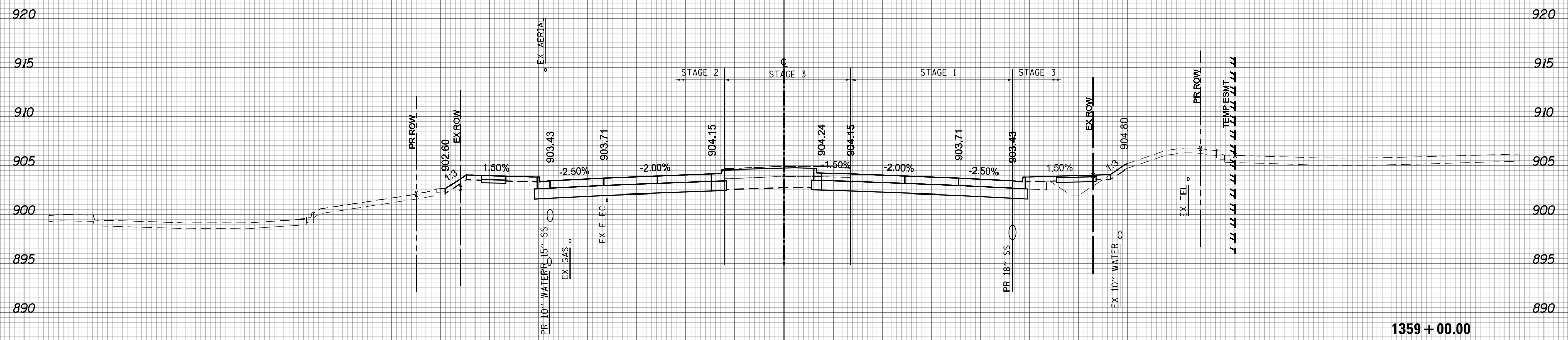
**STATE OF ILLINOIS  
DEPARTMENT OF TRANSPORTATION**

**ALGONQUIN ROAD  
STAGE 3 CROSS SECTIONS**  
SCALE: 10 H: 5 V SHEET 1490 OF 1751 SHEETS STA. 1358+50.00 TO STA. 1358+50.00

FAP RTE	SECTION	COUNTY	TOTAL SHEETS	SHEET NO.
336	06-00329-01-PW	MCHENRY	1751	1490
CONTRACT NO.			61E53	

ILLINOIS FED. AID PROJECT

150 140 130 120 110 100 90 80 70 60 50 40 30 20 10 0 10 20 30 40 50 60 70 80 90 100 110 120 130 140 150



1359 + 00.00

(SQ. FT.)	STAGE 3
EARTH EXC	33.45
EMBANKMENT	11.65
UNSUITABLE EXC	0
AGG. SUBGRADE	0
IMP. (UNDERCUT)	0



150 140 130 120 110 100 90 80 70 60 50 40 30 20 10 0 10 20 30 40 50 60 70 80 90 100 110 120 130 140 150

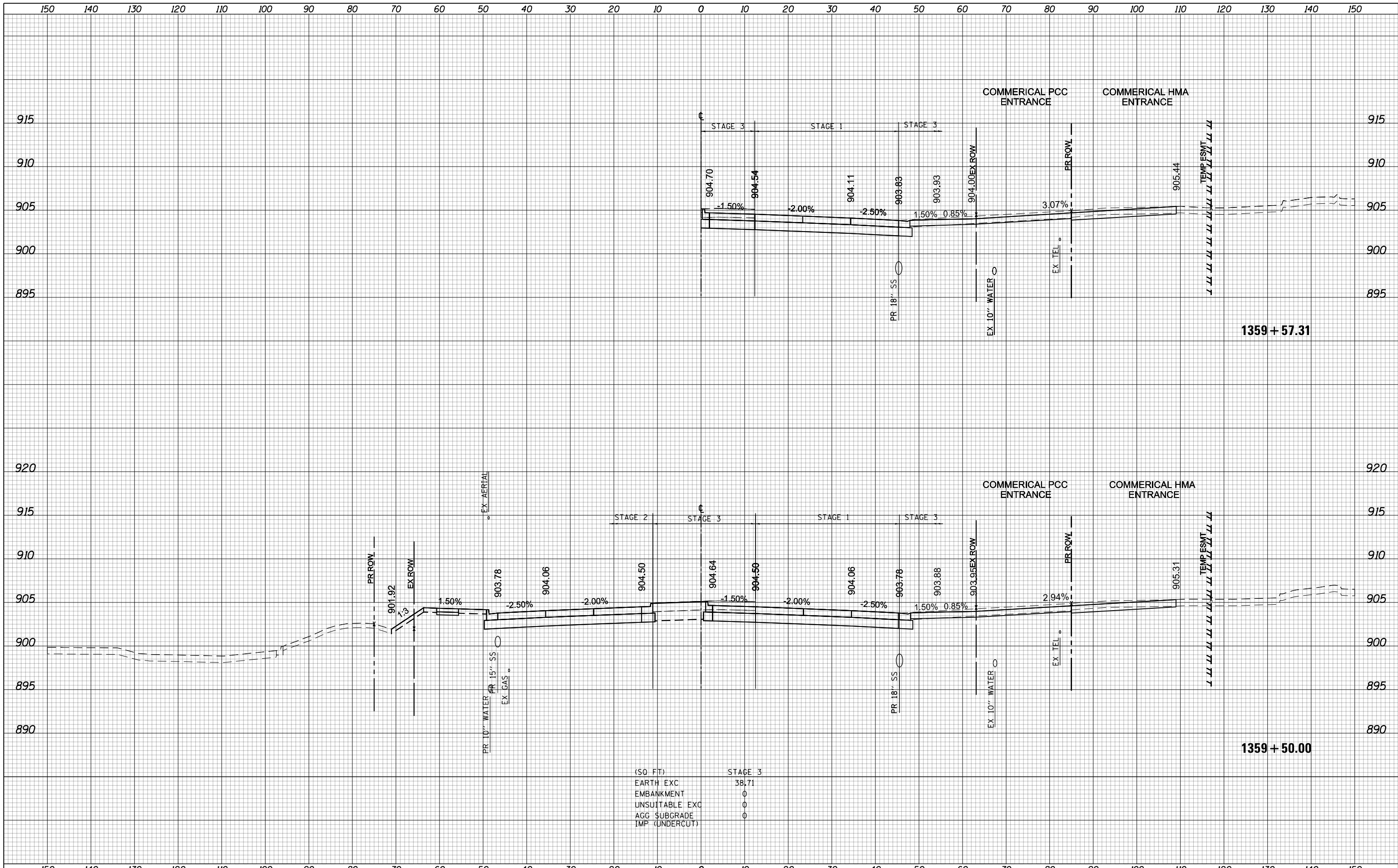
USER NAME = btwegner	DESIGNED - WBL	REVISED -
	DRAWN - BTW	REVISED -
PLOT SCALE = 20.0000' / in.	CHECKED - RCB	REVISED -
PLOT DATE = 4/25/2018	DATE - 4-26-2018	REVISED -

**STATE OF ILLINOIS  
DEPARTMENT OF TRANSPORTATION**

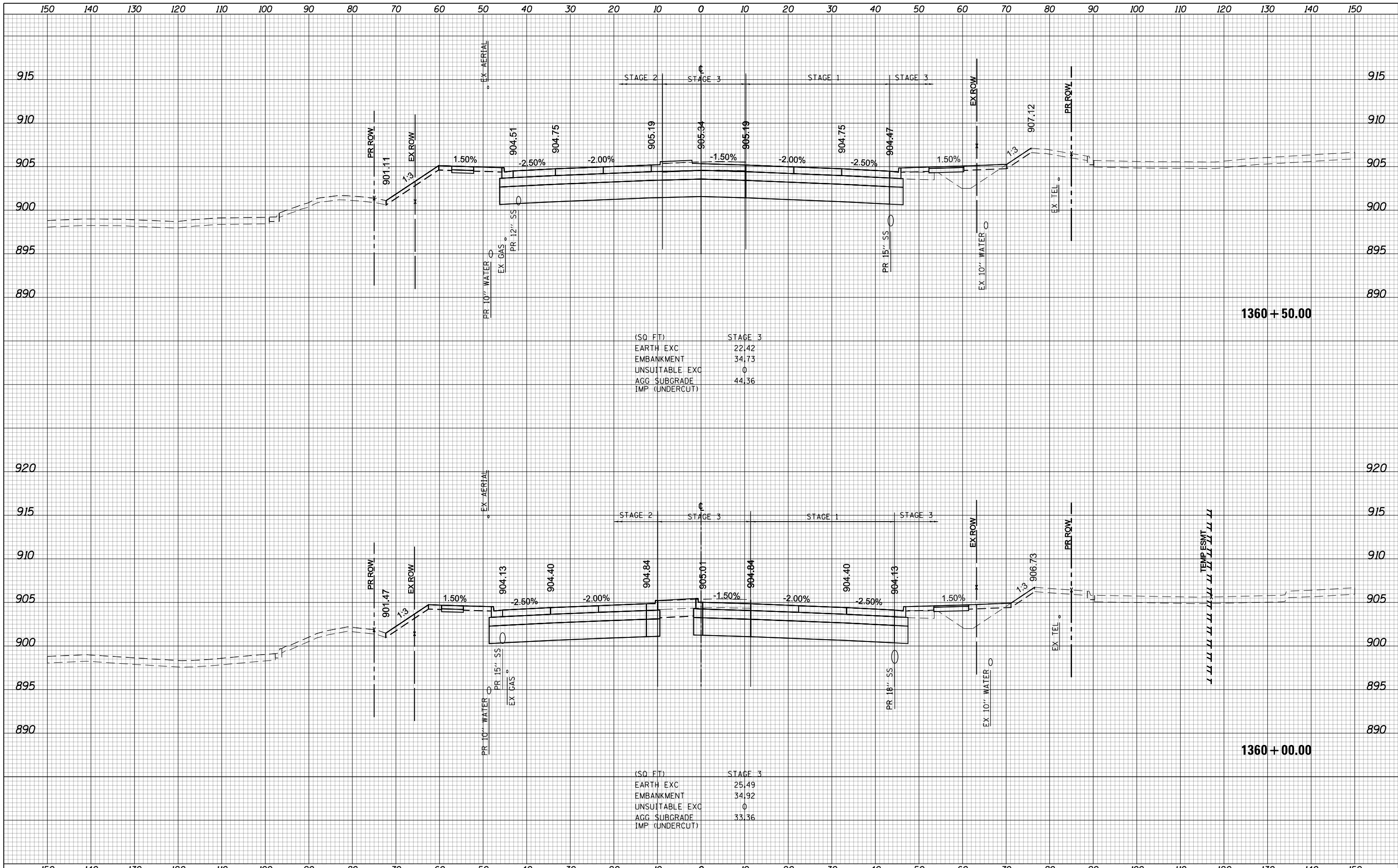
**ALGONQUIN ROAD  
STAGE 3 CROSS SECTIONS**  
SCALE: 10 H: 5 V SHEET 1491 OF 1751 SHEETS STA. 1359+00.00 TO STA. 1359+00.00

FAP RTE	SECTION	COUNTY	TOTAL SHEETS	SHEET NO.
336	06-00329-01-PW	MCHENRY	1751	1491
			CONTRACT NO. 61E53	

ILLINOIS FED. AID PROJECT



(SQ. FT)	STAGE 3
EARTH EXC	38.71
EMBANKMENT	0
UNSUITABLE EXC	0
AGG. SUBGRADE	0
IMP. (UNDERCUT)	0



(SQ. FT)	STAGE 3
EARTH EXC	22.42
EMBANKMENT	34.73
UNSUITABLE EXC	0
AGG. SUBGRADE	44.36
IMP. (UNDERCUT)	

(SQ. FT)	STAGE 3
EARTH EXC	25.49
EMBANKMENT	34.92
UNSUITABLE EXC	0
AGG. SUBGRADE	33.36
IMP. (UNDERCUT)	

**STATE OF ILLINOIS  
DEPARTMENT OF TRANSPORTATION**

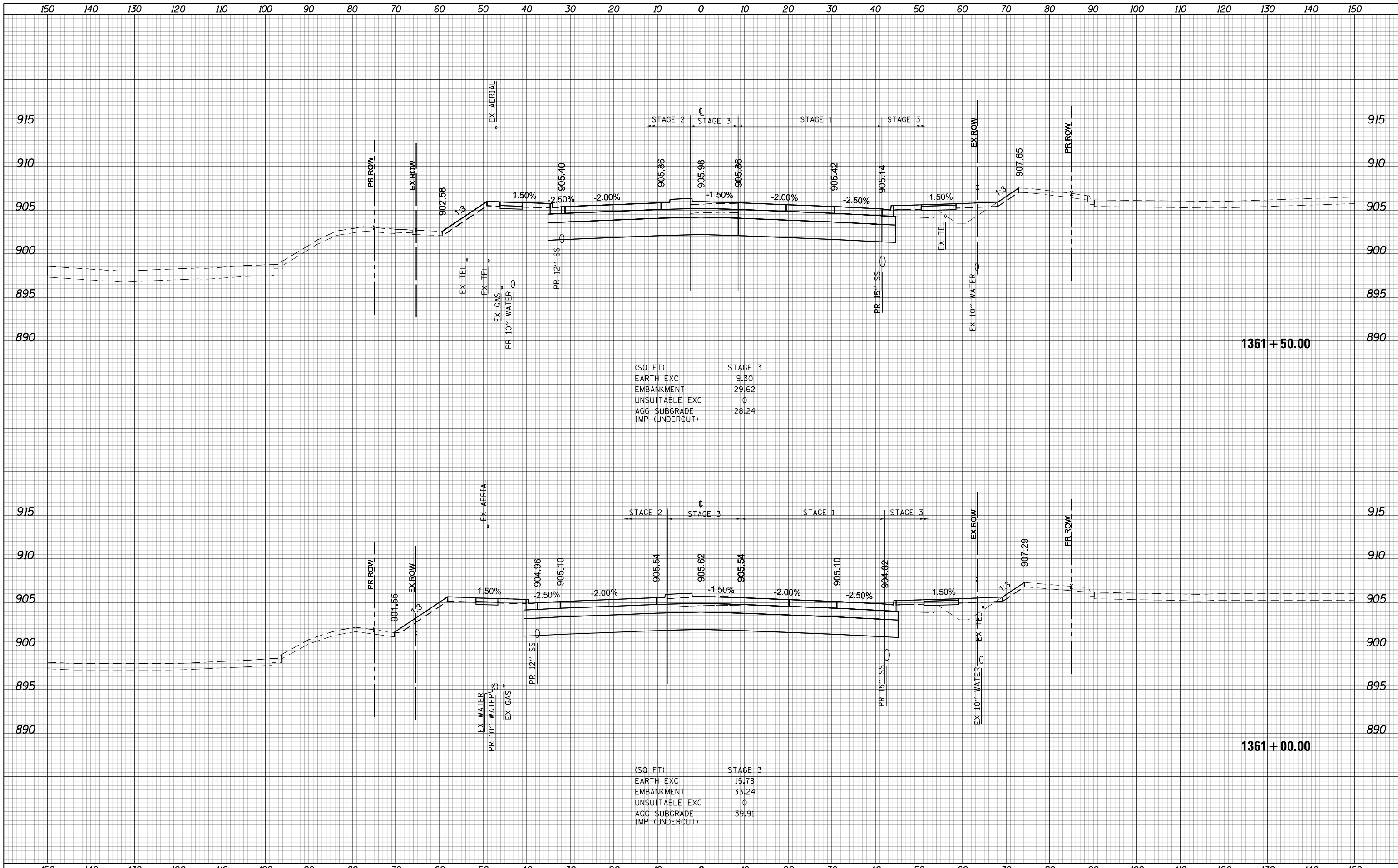
**ALGONQUIN ROAD  
STAGE 3 CROSS SECTIONS**

USER NAME = btwegner	DESIGNED - WBL	REVISED -
	DRAWN - BTW	REVISED -
PLOT SCALE = 20.0000' / in.	CHECKED - RCB	REVISED -
PLOT DATE = 4/25/2018	DATE - 4-26-2018	REVISED -

SCALE: 10 H: 5 V SHEET 1493 OF 1751 SHEETS STA. 1360+00.00 TO STA. 1360+50.00

FAP RTE	SECTION	COUNTY	TOTAL SHEETS	SHEET NO.
336	06-00329-01-PW	MCHENRY	1751	1493
			CONTRACT NO. 61E53	

ILLINOIS FED. AID PROJECT



(SQ FT) STAGE 3

EARTH EXC	9.30
EMBANKMENT	29.62
UNSUITABLE EXC	0
AGG SUBGRADE	28.24
IMP (UNDERCUT)	

(SQ FT) STAGE 3

EARTH EXC	15.78
EMBANKMENT	33.24
UNSUITABLE EXC	0
AGG SUBGRADE	39.91
IMP (UNDERCUT)	

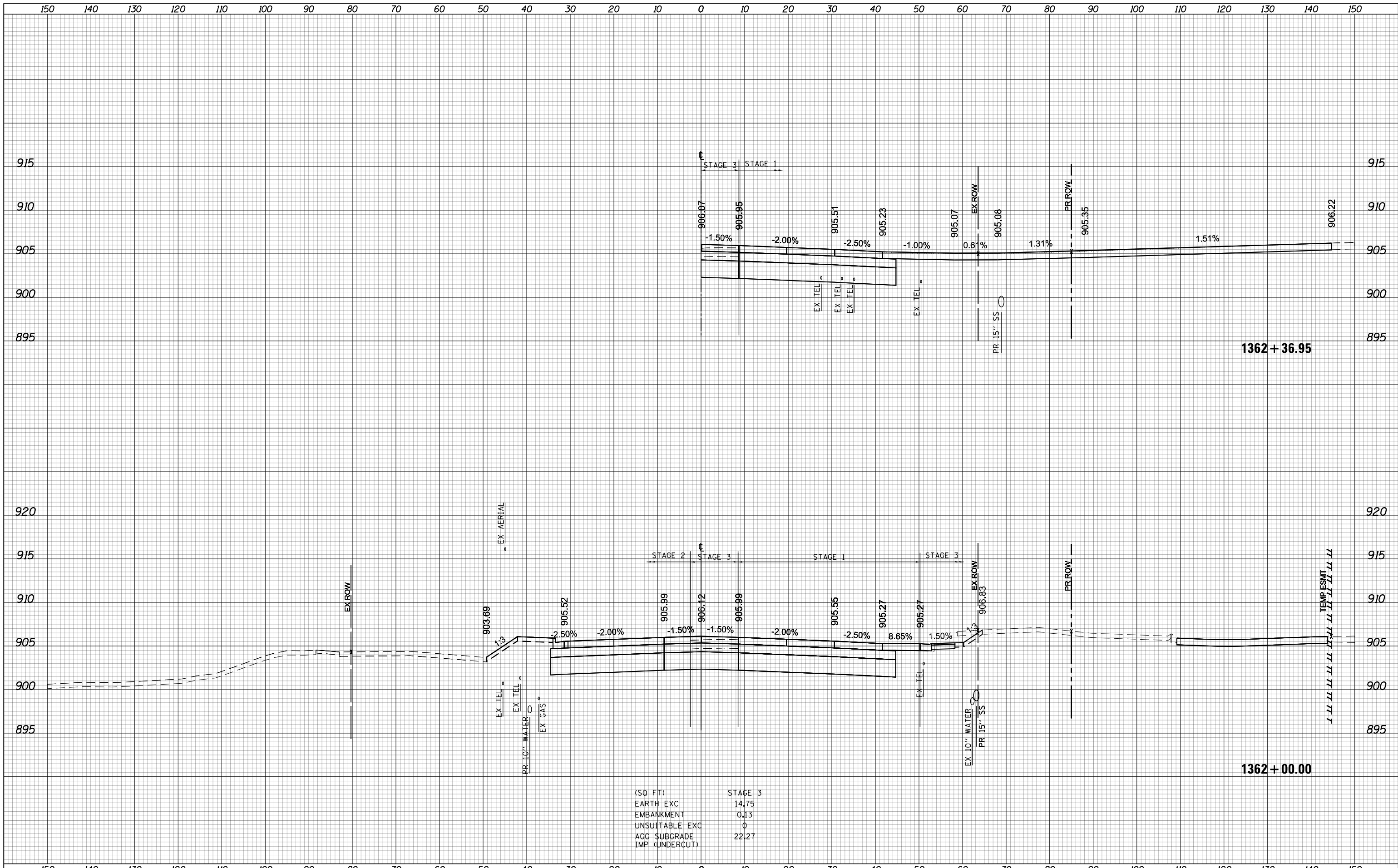
USER NAME = btwegner	DESIGNED - WBL	REVISED -
	DRAWN - BTW	REVISED -
PLOT SCALE = 20.0000' / in.	CHECKED - RCB	REVISED -
PLOT DATE = 4/25/2018	DATE - 4-26-2018	REVISED -

**STATE OF ILLINOIS  
DEPARTMENT OF TRANSPORTATION**

**ALGONQUIN ROAD  
STAGE 3 CROSS SECTIONS**

SCALE: 10 H: 5 V SHEET 1494 OF 1751 SHEETS STA. 1361+00.00 TO STA. 1361+50.00

FAP RTE	SECTION	COUNTY	TOTAL SHEETS	SHEET NO.
336	06-00329-01-PW	MCHENRY	1751	1494
			CONTRACT NO. 61E53	



(SQ FT)	STAGE 3
EARTH EXC	14.75
EMBANKMENT	0.13
UNSUITABLE EXC	0
AGG SUBGRADE	22.27
IMP (UNDERCUT)	

**STATE OF ILLINOIS  
DEPARTMENT OF TRANSPORTATION**

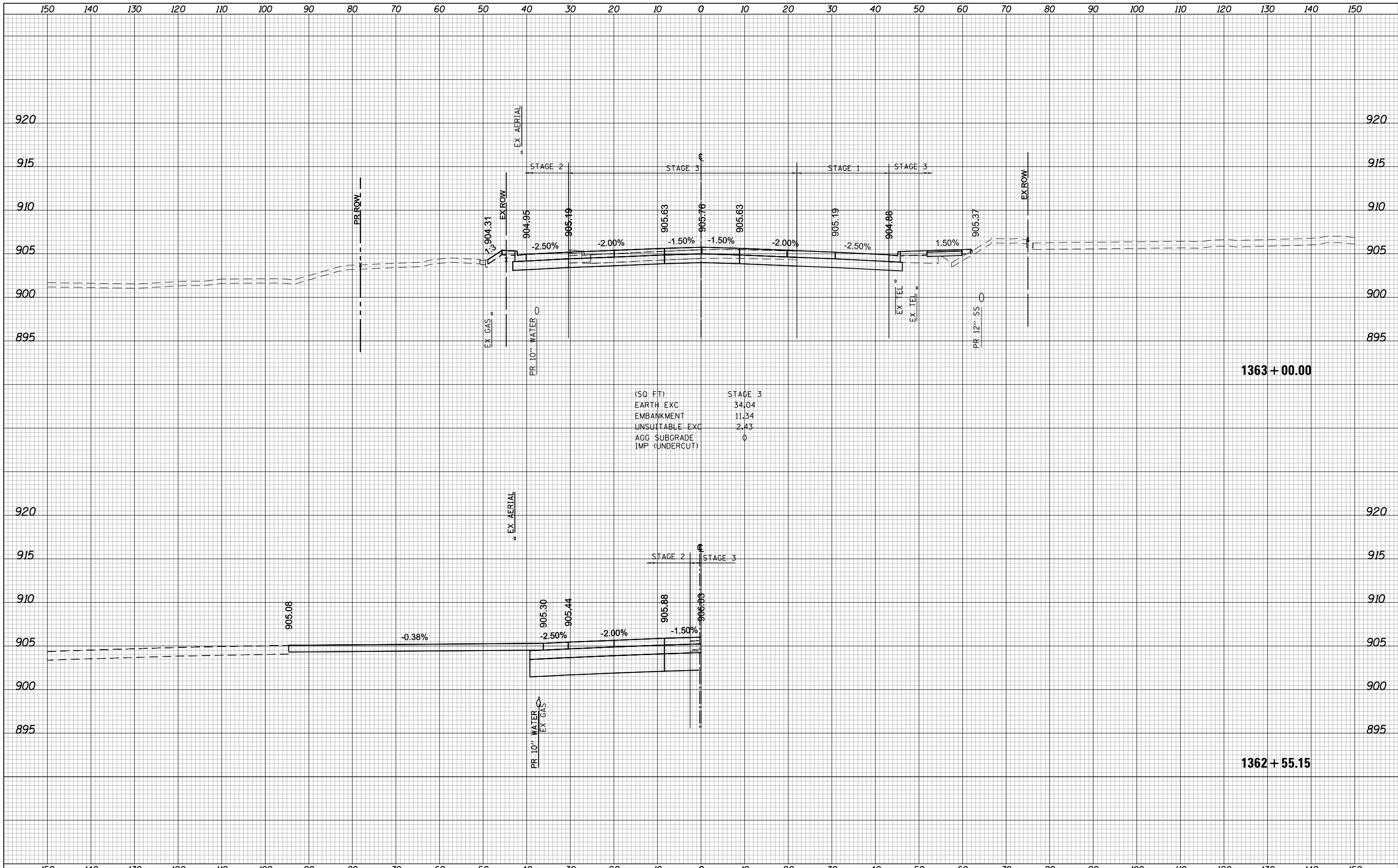
**ALGONQUIN ROAD  
STAGE 3 CROSS SECTIONS**

USER NAME = btwegner	DESIGNED - WBL	REVISED -
	DRAWN - BTW	REVISED -
PLOT SCALE = 20.0000' / in.	CHECKED - RCB	REVISED -
PLOT DATE = 4/25/2018	DATE - 4-26-2018	REVISED -

SCALE: 10 H: 5 V SHEET 1495 OF 1751 SHEETS STA. 1362+00.00 TO STA. 1362+36.95

FAP RTE	SECTION	COUNTY	TOTAL SHEETS	SHEET NO.
336	06-00329-01-PW	MCHENRY	1751	1495
			CONTRACT NO. 61E53	

ILLINOIS FED. AID PROJECT

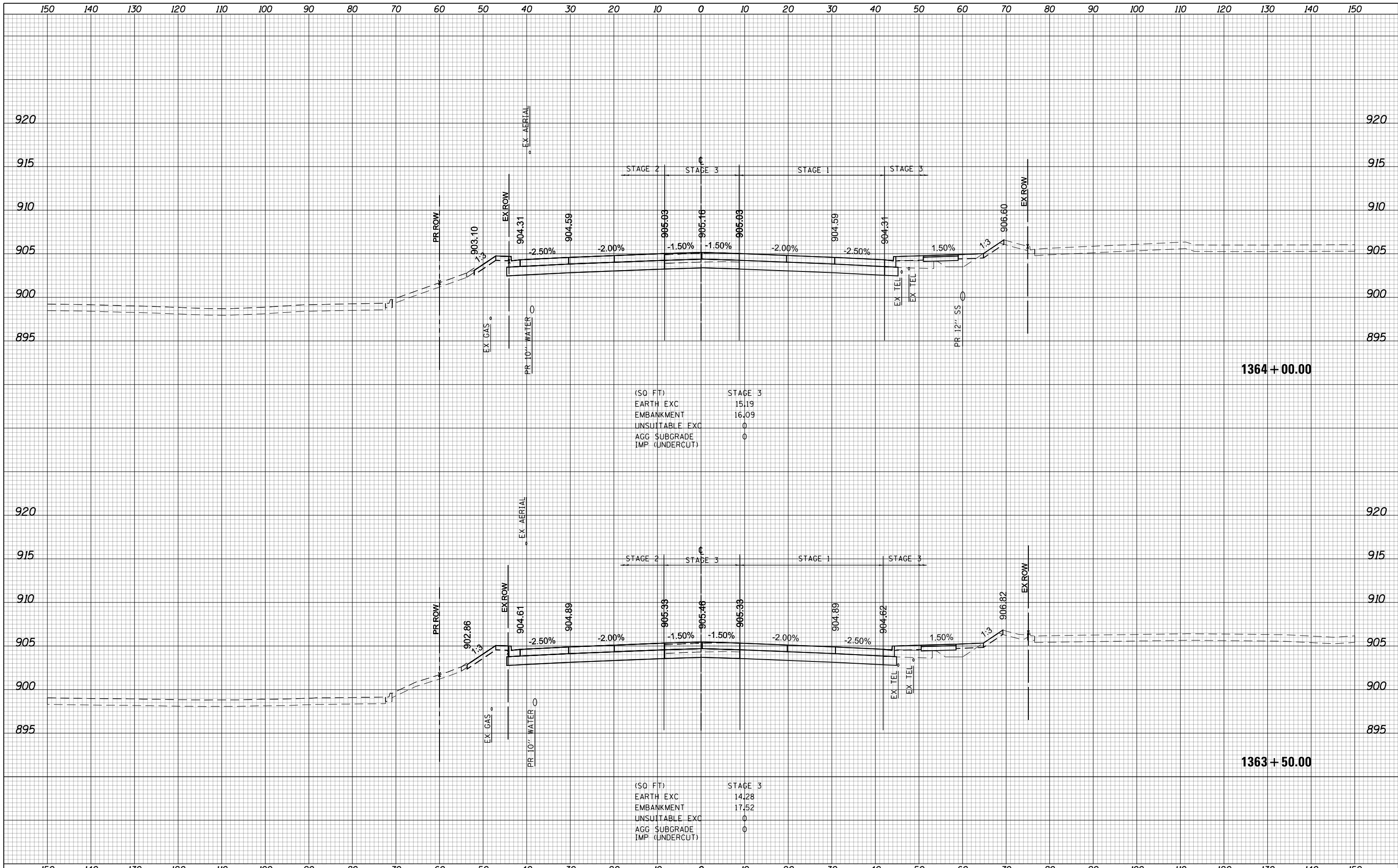


(SQ FT)	STAGE 3
EARTH EXC	34,04
EMBANKMENT	11,34
UNSATABLE EXC	2,43
AGG SUBGRADE	0
IMP (UNDERCUT)	0



USER NAME = btwegner	DESIGNED - WBL	REVISED -	<b>STATE OF ILLINOIS</b> <b>DEPARTMENT OF TRANSPORTATION</b>	<b>ALGONQUIN ROAD</b> <b>STAGE 3 CROSS SECTIONS</b>			FAP RTE	SECTION	COUNTY	TOTAL SHEETS	SHEET NO.
PLOT SCALE = 20.0000' / in.	DRAWN - BTW	REVISED -		336	06-00329-01-PW	MCHENRY	1751	1496			
PLOT DATE = 4/25/2018	CHECKED - RCB	REVISED -		CONTRACT NO. 61E53			ILLINOIS FED. AID PROJECT				
DATE - 4-26-2018	REVISIED -	REVISED -		SCALE: 10 H: 5 V			SHEET 1496 OF 1751 SHEETS				





(SQ FT)

EARTH EXC	15.19
EMBANKMENT	16.09
UNSUITABLE EXC	0
AGG SUBGRADE	0
IMP (UNDERCUT)	0

(SQ FT)

EARTH EXC	14.28
EMBANKMENT	17.52
UNSUITABLE EXC	0
AGG SUBGRADE	0
IMP (UNDERCUT)	0

USER NAME = btwegner	DESIGNED - WBL	REVISED -
	DRAWN - BTW	REVISED -
PLOT SCALE = 20.0000' / in.	CHECKED - RCB	REVISED -
PLOT DATE = 4/25/2018	DATE - 4-26-2018	REVISED -

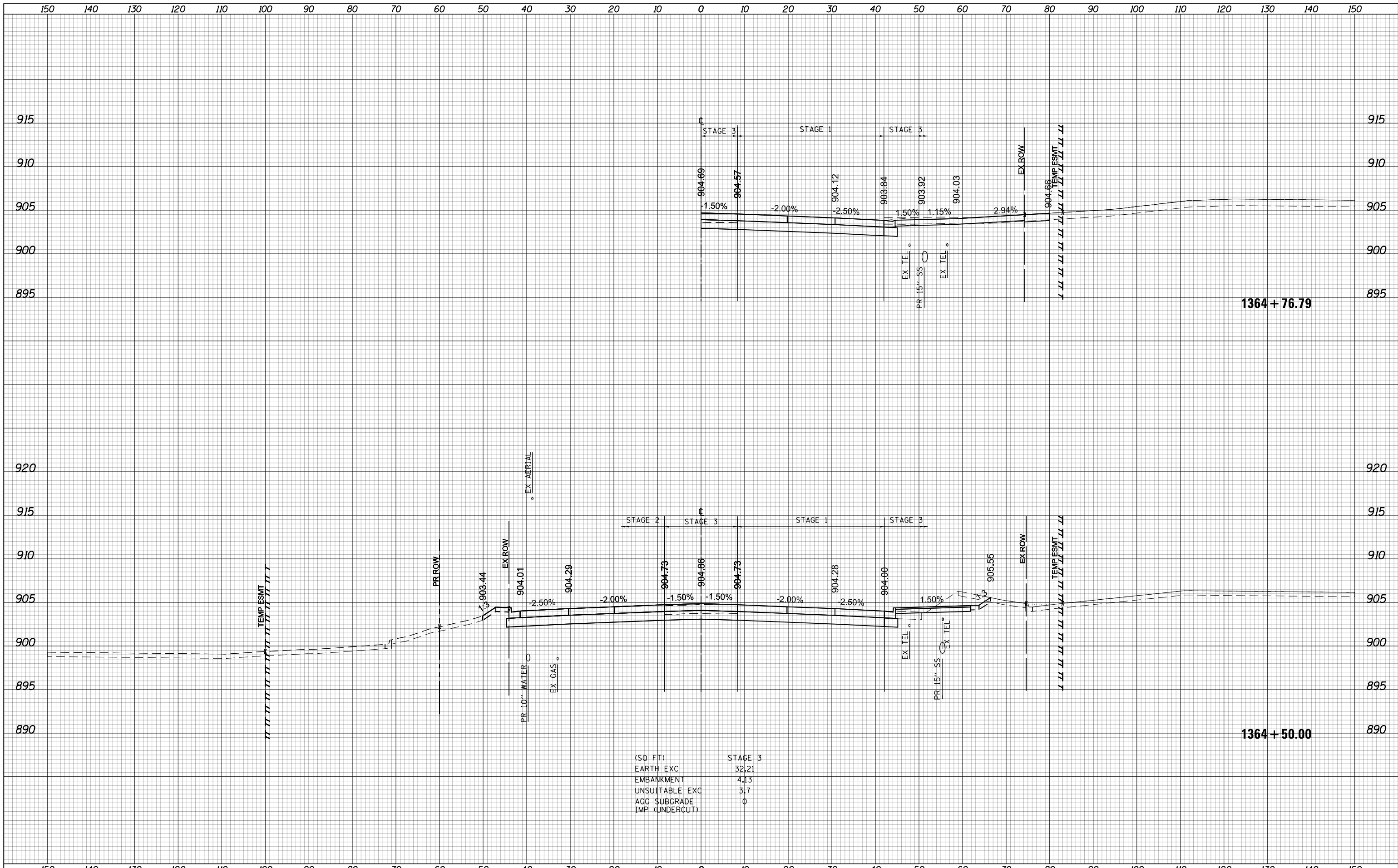
**STATE OF ILLINOIS  
DEPARTMENT OF TRANSPORTATION**

**ALGONQUIN ROAD  
STAGE 3 CROSS SECTIONS**

SCALE: 10 H: 5 V    SHEET 1497 OF 1751 SHEETS    STA. 1363+50.00 TO STA. 1364+00.00

FAP RTE	SECTION	COUNTY	TOTAL SHEETS	SHEET NO.
336	06-00329-01-PW	MCHENRY	1751	1497
			CONTRACT NO. 61E53	

ILLINOIS FED. AID PROJECT



(SQ. FT)	STAGE 3
EARTH EXC	32.21
EMBANKMENT	4.13
UNSATURABLE EXC	3.7
AGG SUBGRADE	0
IMP (UNDERCUT)	0

USER NAME = btwegner	DESIGNED - WBL	REVISED -	<b>STATE OF ILLINOIS</b> <b>DEPARTMENT OF TRANSPORTATION</b>	<b>ALGONQUIN ROAD</b> <b>STAGE 3 CROSS SECTIONS</b>		FAP RTE	SECTION	COUNTY	TOTAL SHEETS	SHEET NO.
PLOT SCALE = 20.0000' / in.	DRAWN - BTW	REVISED -				336	06-00329-01-PW	MCHENRY	1751	1498
PLOT DATE = 4/25/2018	CHECKED - RCB	REVISED -				CONTRACT NO. 61E53		ILLINOIS FED. AID PROJECT		
DATE - 4-26-2018			REVISED -	SCALE: 10 H: 5 V		SHEET 1498 OF 1751 SHEETS		STA. 1364+50.00 TO STA. 1364+76.79		

150 140 130 120 110 100 90 80 70 60 50 40 30 20 10 0 10 20 30 40 50 60 70 80 90 100 110 120 130 140 150



1364 + 78.54



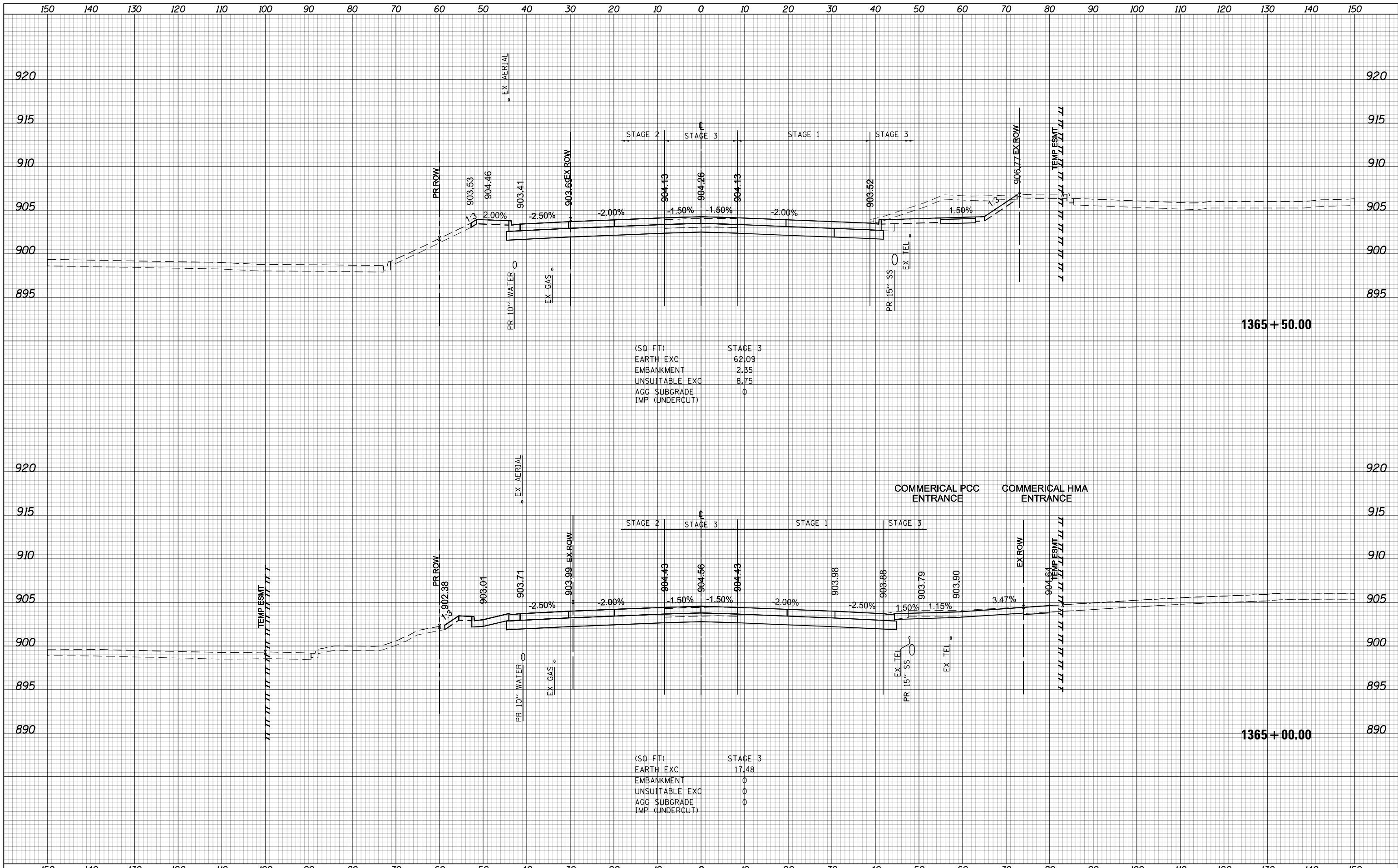
USER NAME = btwegner	DESIGNED - WBL	REVISED -
	DRAWN - BTW	REVISED -
PLOT SCALE = 20.0000' / in.	CHECKED - RCB	REVISED -
PLOT DATE = 4/25/2018	DATE - 4-26-2018	REVISED -

STATE OF ILLINOIS  
DEPARTMENT OF TRANSPORTATION

ALGONQUIN ROAD  
STAGE 3 CROSS SECTIONS  
SCALE: 10 H: 5 V  
SHEET 1499 OF 1751 SHEETS  
STA. 1364+78.54 TO STA. 1364+78.54

FAP RTE	SECTION	COUNTY	TOTAL SHEETS	SHEET NO.
336	06-00329-01-PW	MCHENRY	1751	1499
CONTRACT NO.			61E53	

ILLINOIS FED. AID PROJECT



(SQ FT)

EARTH EXC	62.09
EMBANKMENT	2.35
UNSUITABLE EXC	8.75
AGG SUBGRADE	0
IMP (UNDERCUT)	0

(SQ FT)

EARTH EXC	17.48
EMBANKMENT	0
UNSUITABLE EXC	0
AGG SUBGRADE	0
IMP (UNDERCUT)	0

USER NAME = btwegner	DESIGNED - WBL	REVISED -
	DRAWN - BTW	REVISED -
PLOT SCALE = 20.0000' / in.	CHECKED - RCB	REVISED -
PLOT DATE = 4/25/2018	DATE - 4-26-2018	REVISED -

**STATE OF ILLINOIS  
DEPARTMENT OF TRANSPORTATION**

**ALGONQUIN ROAD  
STAGE 3 CROSS SECTIONS**

SCALE: 10 H: 5 V SHEET 1500 OF 1751 SHEETS STA. 1365+00.00 TO STA. 1365+50.00

FAP RTE	SECTION	COUNTY	TOTAL SHEETS	SHEET NO.
336	06-00329-01-PW	MCHENRY	1751	1500
			CONTRACT NO. 61E53	

ILLINOIS FED. AID PROJECT