

(SQ FT)	PRESTAGE
EARTH EXC	0
EMBANKMENT	0
UNSUITABLE EXC	0
AGG SUBGRADE	0
IMP (UNDERCUT)	0

**STATE OF ILLINOIS
DEPARTMENT OF TRANSPORTATION**

**ALGONQUIN ROAD
PRESTAGE CROSS SECTIONS**

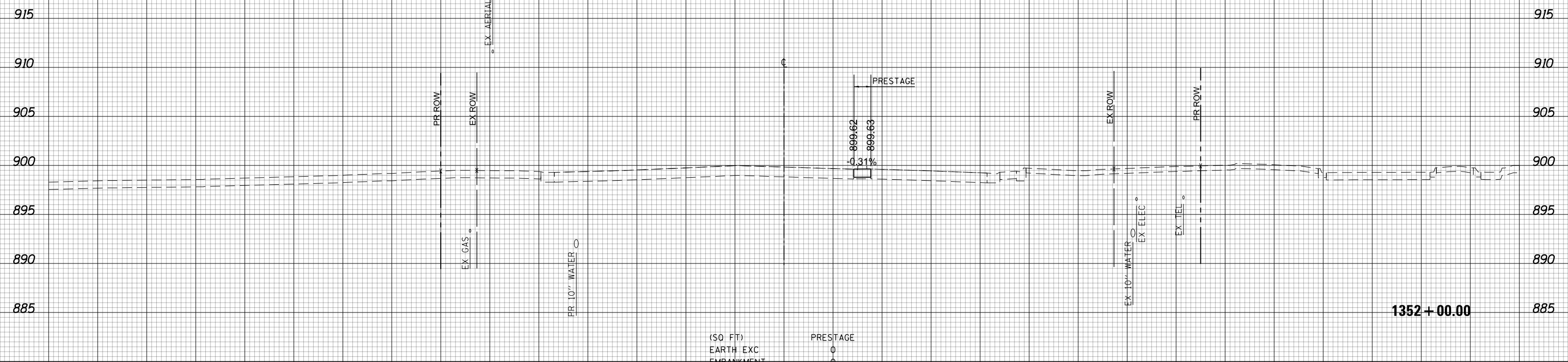
USER NAME = btwegner	DESIGNED - WBL	REVISED -
	DRAWN - BTW	REVISED -
PLOT SCALE = 20.0000' / in.	CHECKED - RCB	REVISED -
PLOT DATE = 4/25/2018	DATE - 4-26-2018	REVISED -

SCALE: 10 H: 5 V SHEET 1301 OF 1751 SHEETS STA. 1351+50.00 TO STA. 1351+77.35

FAP RTE	SECTION	COUNTY	TOTAL SHEETS	SHEET NO.
336	06-00329-01-PW	MCHENRY	1751	1301
CONTRACT NO.			61E53	

ILLINOIS FED. AID PROJECT

150 140 130 120 110 100 90 80 70 60 50 40 30 20 10 0 10 20 30 40 50 60 70 80 90 100 110 120 130 140 150



(SQ FT)	PRESTAGE
EARTH EXC	0
EMBANKMENT	0
UNSUITABLE EXC	0
AGG SUBGRADE	0
IMP (UNDERCUT)	0

1352 + 00.00



150 140 130 120 110 100 90 80 70 60 50 40 30 20 10 0 10 20 30 40 50 60 70 80 90 100 110 120 130 140 150

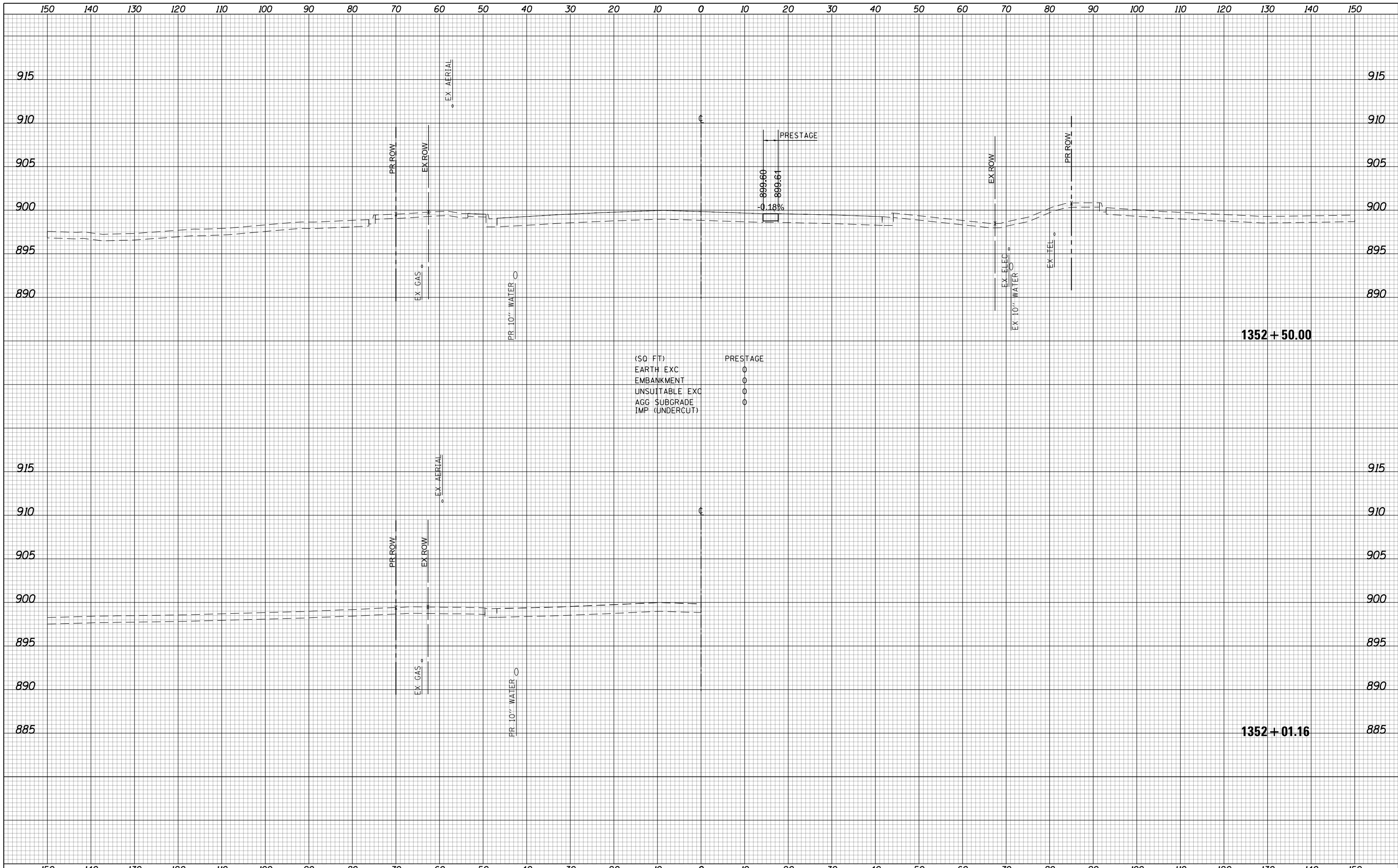
USER NAME = btwegner	DESIGNED - WBL	REVISED -
	DRAWN - BTW	REVISED -
PLOT SCALE = 20.0000' / in.	CHECKED - RCB	REVISED -
PLOT DATE = 4/25/2018	DATE - 4-26-2018	REVISED -

**STATE OF ILLINOIS
DEPARTMENT OF TRANSPORTATION**

**ALGONQUIN ROAD
PRESTAGE CROSS SECTIONS**
SCALE: 10 H: 5 V SHEET 1302 OF 1751 SHEETS STA. 1352+00.00 TO STA. 1352+00.00

FAP RTE	SECTION	COUNTY	TOTAL SHEETS	SHEET NO.
336	06-00329-01-PW	MCHENRY	1751	1302
			CONTRACT NO. 61E53	

ILLINOIS FED. AID PROJECT



(SQ. FT)	PRESTAGE
EARTH EXC	0
EMBANKMENT	0
UNSUITABLE EXC	0
AGG. SUBGRADE	0
IMP. (UNDERCUT)	0



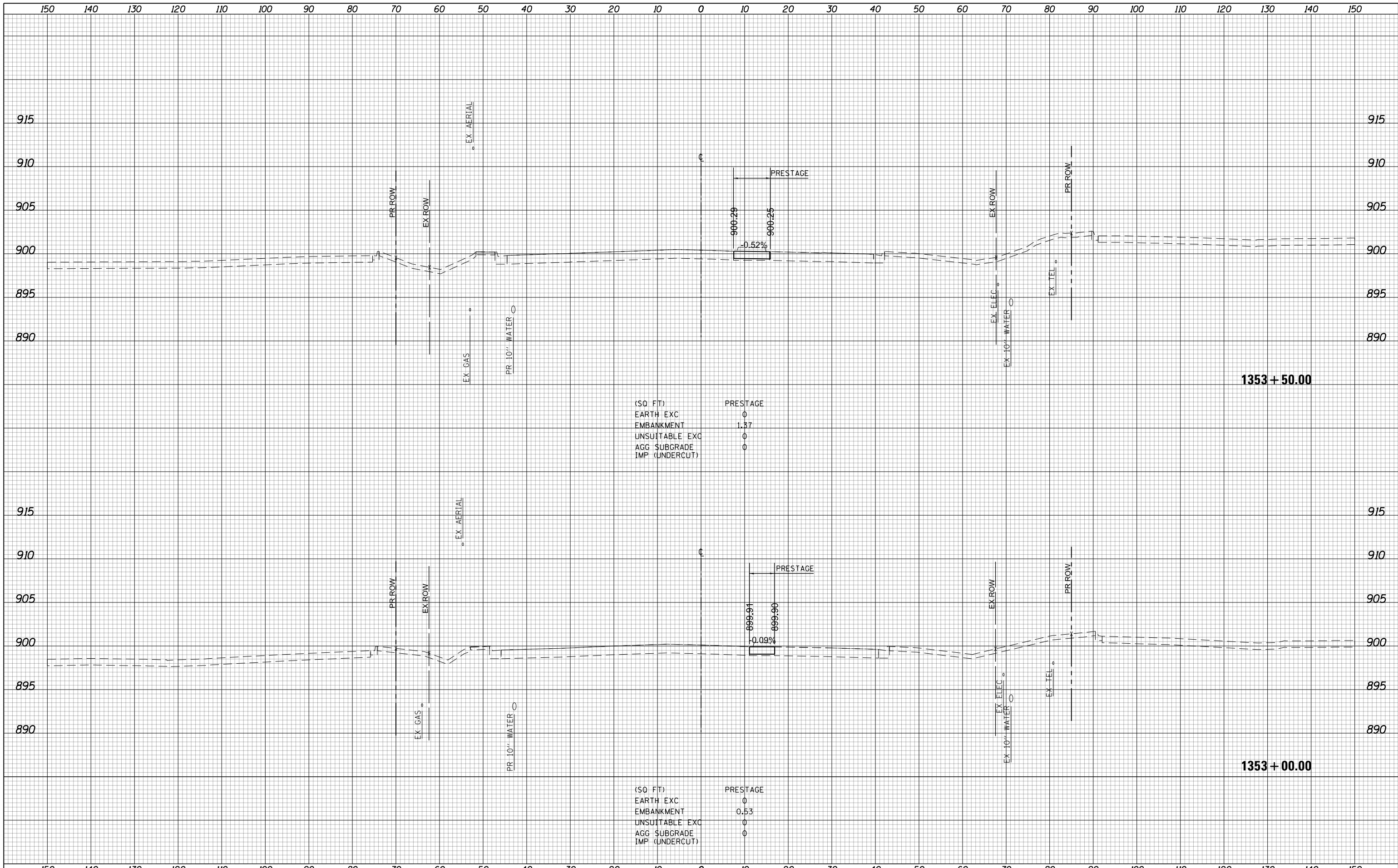
USER NAME = btwegner	DESIGNED - WBL	REVISED -
	DRAWN - BTW	REVISED -
PLOT SCALE = 20.0000' / in.	CHECKED - RCB	REVISED -
PLOT DATE = 4/25/2018	DATE - 4-26-2018	REVISED -

**STATE OF ILLINOIS
DEPARTMENT OF TRANSPORTATION**

ALGONQUIN ROAD PRESTAGE CROSS SECTIONS	
SCALE: 10 H: 5 V	SHEET 1303 OF 1751 SHEETS STA. 1352+01.16 TO STA. 1352+50.00

FAP RTE	SECTION	COUNTY	TOTAL SHEETS	SHEET NO.
336	06-00329-01-PW	MCHENRY	1751	1303
			CONTRACT NO. 61E53	

ILLINOIS FED. AID PROJECT



(SQ FT)

PRESTAGE	0
EARTH EXC	0
EMBANKMENT	1.37
UNSUITABLE EXC	0
AGG SUBGRADE	0
IMP (UNDERCUT)	0

(SQ FT)

PRESTAGE	0
EARTH EXC	0
EMBANKMENT	0.53
UNSUITABLE EXC	0
AGG SUBGRADE	0
IMP (UNDERCUT)	0



USER NAME = btwegner	DESIGNED - WBL	REVISED -
	DRAWN - BTW	REVISED -
PLOT SCALE = 20.0000' / in.	CHECKED - RCB	REVISED -
PLOT DATE = 4/25/2018	DATE - 4-26-2018	REVISED -


**STATE OF ILLINOIS
DEPARTMENT OF TRANSPORTATION**

**ALGONQUIN ROAD
PRESTAGE CROSS SECTIONS**

SCALE: 10 H: 5 V SHEET 1304 OF 1751 SHEETS STA. 1353+00.00 TO STA. 1353+50.00

FAP RTE	SECTION	COUNTY	TOTAL SHEETS	SHEET NO.
336	06-00329-01-PW	MCHENRY	1751	1304
			CONTRACT NO.	61E53

ILLINOIS FED. AID PROJECT



**STATE OF ILLINOIS
DEPARTMENT OF TRANSPORTATION**

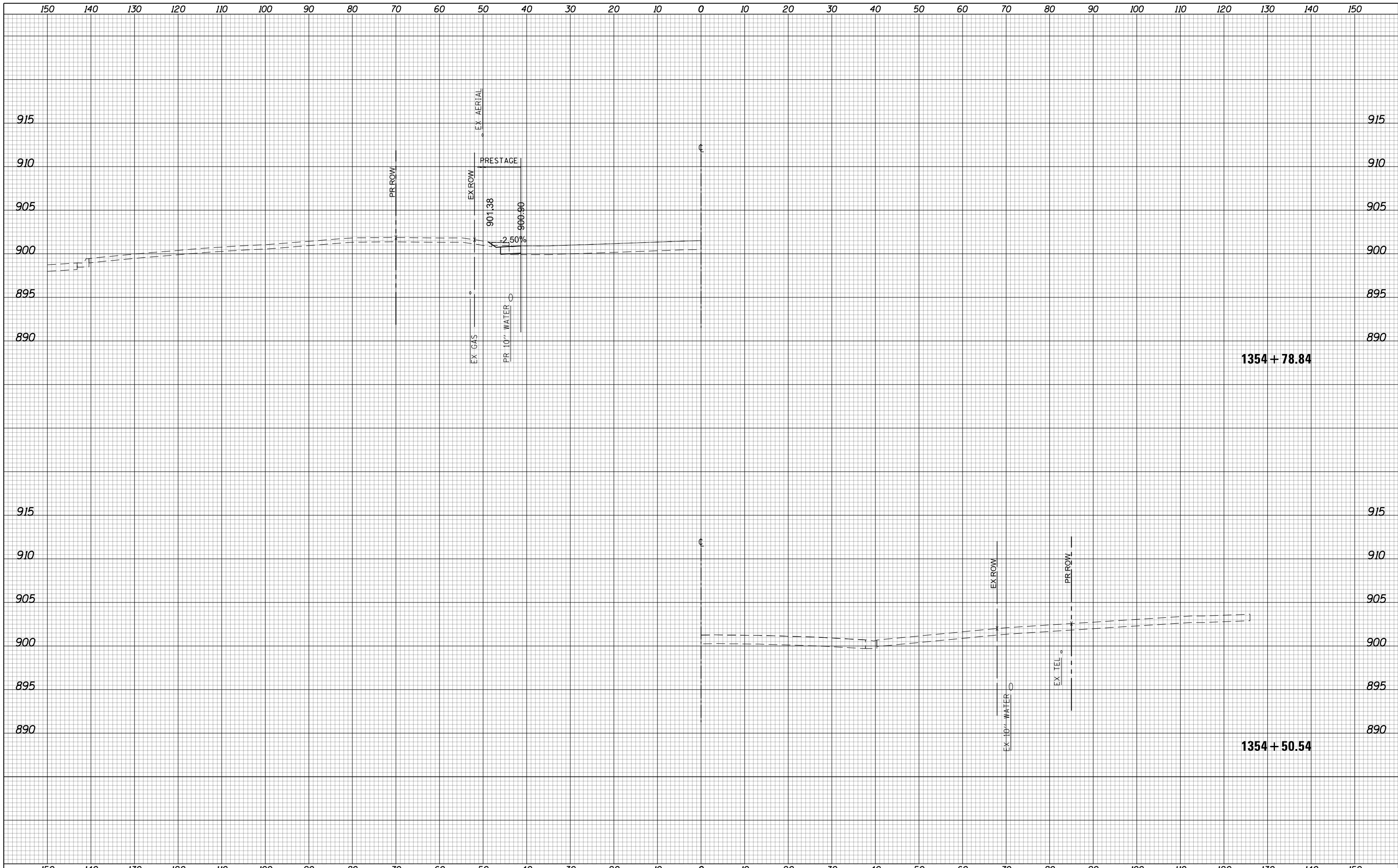
**ALGONQUIN ROAD
PRESTAGE CROSS SECTIONS**

USER NAME = btwegner	DESIGNED - WBL	REVISED -
	DRAWN - BTW	REVISED -
PLOT SCALE = 20.0000' / in.	CHECKED - RCB	REVISED -
PLOT DATE = 4/25/2018	DATE - 4-26-2018	REVISED -

SCALE: 10 H: 5 V SHEET 1305 OF 1751 SHEETS STA. 1354+00.00 TO STA. 1354+50.00

FAP RTE	SECTION	COUNTY	TOTAL SHEETS	SHEET NO.
336	06-00329-01-PW	MCHENRY	1751	1305
			CONTRACT NO.	61E53

ILLINOIS FED. AID PROJECT



150 140 130 120 110 100 90 80 70 60 50 40 30 20 10 0 10 20 30 40 50 60 70 80 90 100 110 120 130 140 150

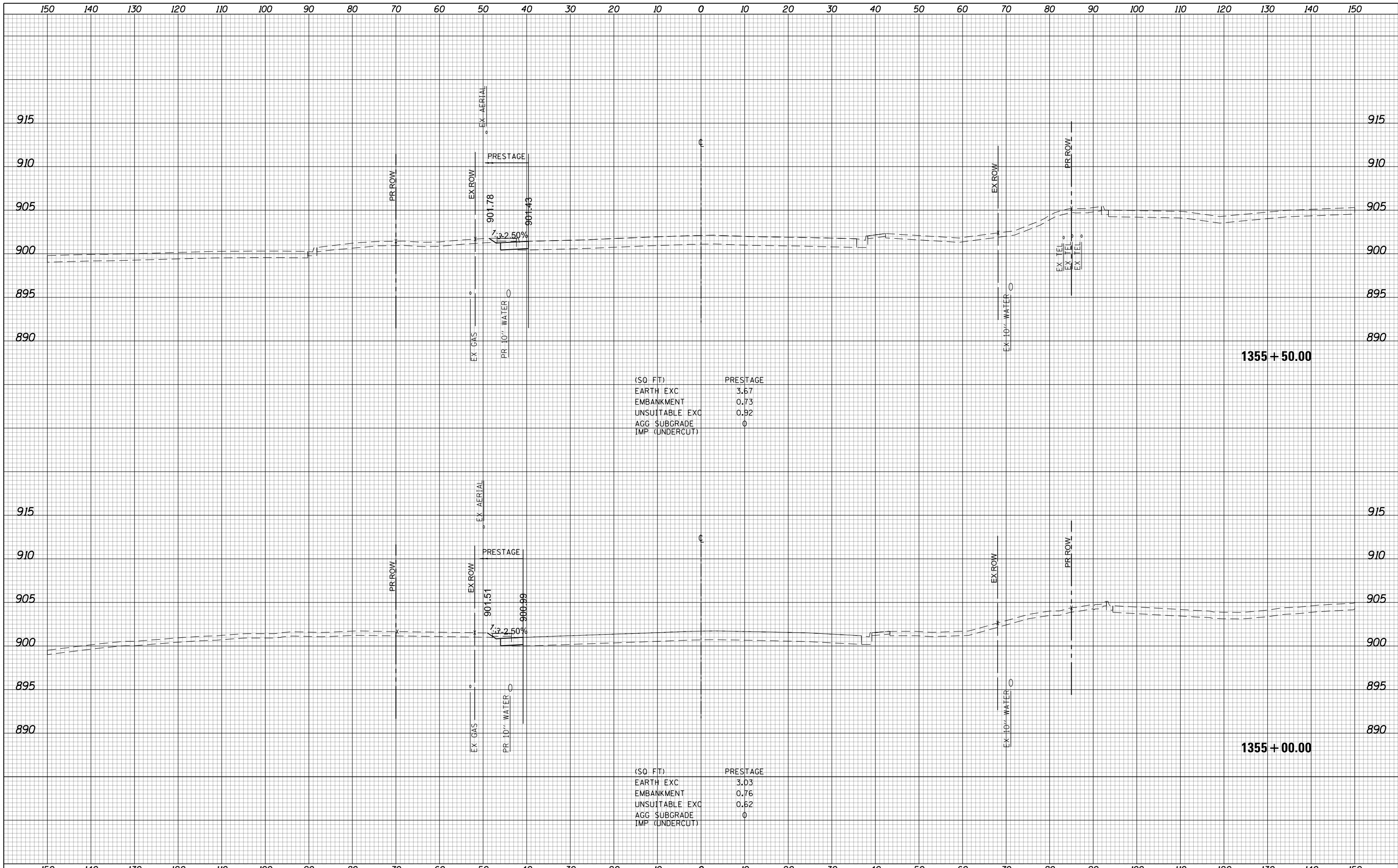
USER NAME = btwegner	DESIGNED - WBL	REVISED -
	DRAWN - BTW	REVISED -
PLOT SCALE = 20.0000' / in.	CHECKED - RCB	REVISED -
PLOT DATE = 4/25/2018	DATE - 4-26-2018	REVISED -

**STATE OF ILLINOIS
DEPARTMENT OF TRANSPORTATION**

**ALGONQUIN ROAD
PRESTAGE CROSS SECTIONS**

SCALE: 10 H: 5 V SHEET 1306 OF 1751 SHEETS STA. 1354+50.54 TO STA. 1354+78.84

FAP RTE	SECTION	COUNTY	TOTAL SHEETS	SHEET NO.
336	06-00329-01-PW	MCHENRY	1751	1306
CONTRACT NO.			61E53	
ILLINOIS FED. AID PROJECT				



(SQ FT) PRESTAGE


EARTH EXC	3.67
EMBANKMENT	0.73
UNSUITABLE EXC	0.92
AGG SUBGRADE	0
IMP (UNDERCUT)	

(SQ FT) PRESTAGE

EARTH EXC	3.03
EMBANKMENT	0.76
UNSUITABLE EXC	0.62
AGG SUBGRADE	0
IMP (UNDERCUT)	



USER NAME = btwegner	DESIGNED - WBL	REVISED -	STATE OF ILLINOIS DEPARTMENT OF TRANSPORTATION	ALGONQUIN ROAD PRESTAGE CROSS SECTIONS			FAP RTE	SECTION	COUNTY	TOTAL SHEETS	SHEET NO.
PLOT SCALE = 20.0000' / in.	DRAWN - BTW	REVISED -		336	06-00329-01-PW	MCHENRY	1751	1307			
PLOT DATE = 4/25/2018	CHECKED - RCB	REVISED -		CONTRACT NO. 61E53			ILLINOIS FED. AID PROJECT				
	DATE - 4-26-2018	REVISED -		SCALE: 10 H: 5 V			SHEET 1307 OF 1751 SHEETS		STA. 1355+00.00 TO STA. 1355+50.00		



(SQ. FT) PRESTAGE

EARTH EXC	6.61
EMBANKMENT	0.66
UNSUITABLE EXC	2.15
AGG SUBGRADE	0
IMP (UNDERCUT)	0

(SQ. FT) PRESTAGE

EARTH EXC	5.39
EMBANKMENT	0.69
UNSUITABLE EXC	1.7
AGG SUBGRADE	0
IMP (UNDERCUT)	0

USER NAME = btwegner	DESIGNED - WBL	REVISED -
	DRAWN - BTW	REVISED -
PLOT SCALE = 20.0000' / in.	CHECKED - RCB	REVISED -
PLOT DATE = 4/25/2018	DATE - 4-26-2018	REVISED -

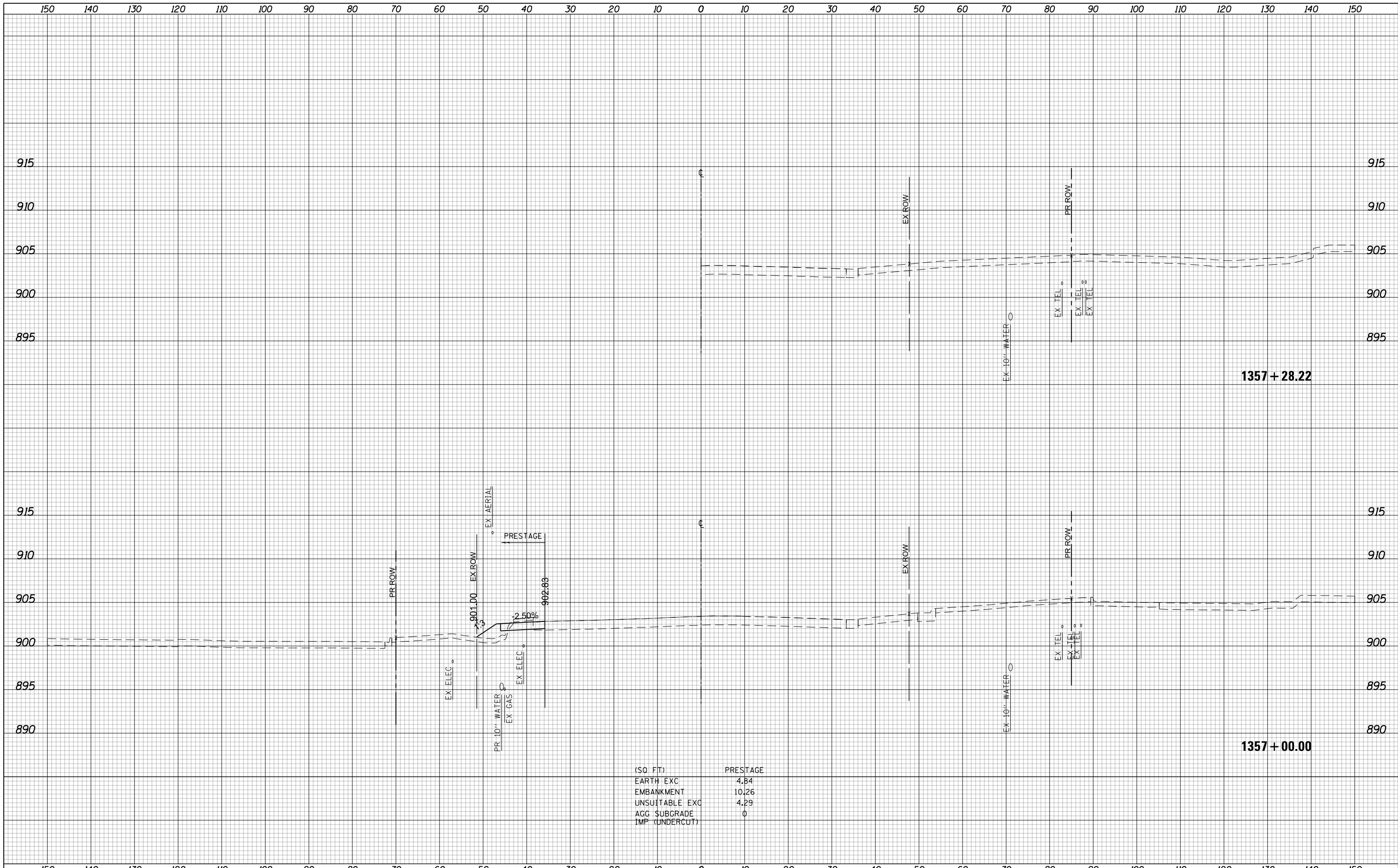
**STATE OF ILLINOIS
DEPARTMENT OF TRANSPORTATION**

**ALGONQUIN ROAD
PRESTAGE CROSS SECTIONS**

SCALE: 10 H: 5 V SHEET 1308 OF 1751 SHEETS STA. 1356+00.00 TO STA. 1356+50.00

FAP RTE	SECTION	COUNTY	TOTAL SHEETS	SHEET NO.
336	06-00329-01-PW	MCHENRY	1751	1308
			CONTRACT NO. 61E53	

ILLINOIS FED. AID PROJECT



(SQ. FT)	PRESTAGE
EARTH EXC	4.84
EMBANKMENT	10.26
UNSUITABLE EXC	4.29
AGG. SUBGRADE	0
IMP. (UNDERCUT)	0

**STATE OF ILLINOIS
DEPARTMENT OF TRANSPORTATION**

**ALGONQUIN ROAD
PRESTAGE CROSS SECTIONS**

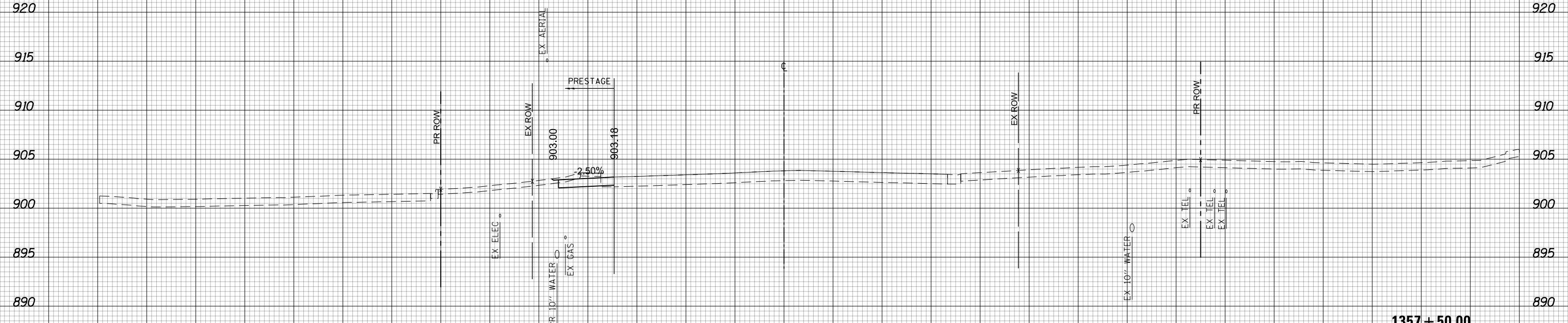
USER NAME = btwegner	DESIGNED - WBL	REVISED -
	DRAWN - BTW	REVISED -
PLOT SCALE = 20.0000' / in.	CHECKED - RCB	REVISED -
PLOT DATE = 4/25/2018	DATE - 4-26-2018	REVISED -

SCALE: 10 H: 5 V SHEET 1309 OF 1751 SHEETS STA. 1357+00.00 TO STA. 1357+28.22

FAP RTE	SECTION	COUNTY	TOTAL SHEETS	SHEET NO.
336	06-00329-01-PW	MCHENRY	1751	1309
			CONTRACT NO. 61E53	

ILLINOIS FED. AID PROJECT

150 140 130 120 110 100 90 80 70 60 50 40 30 20 10 0 10 20 30 40 50 60 70 80 90 100 110 120 130 140 150



(SQ. FT)	PRESTAGE
EARTH EXC	7.38
EMBANKMENT	0.86
UNSUITABLE EXC	2.94
AGG. SUBGRADE	0
IMP. (UNDERCUT)	0

1357 + 50.00



150 140 130 120 110 100 90 80 70 60 50 40 30 20 10 0 10 20 30 40 50 60 70 80 90 100 110 120 130 140 150

USER NAME = btwegner	DESIGNED - WBL	REVISED -
	DRAWN - BTW	REVISED -
PLOT SCALE = 20.0000' / in.	CHECKED - RCB	REVISED -
PLOT DATE = 4/25/2018	DATE - 4-26-2018	REVISED -

**STATE OF ILLINOIS
DEPARTMENT OF TRANSPORTATION**

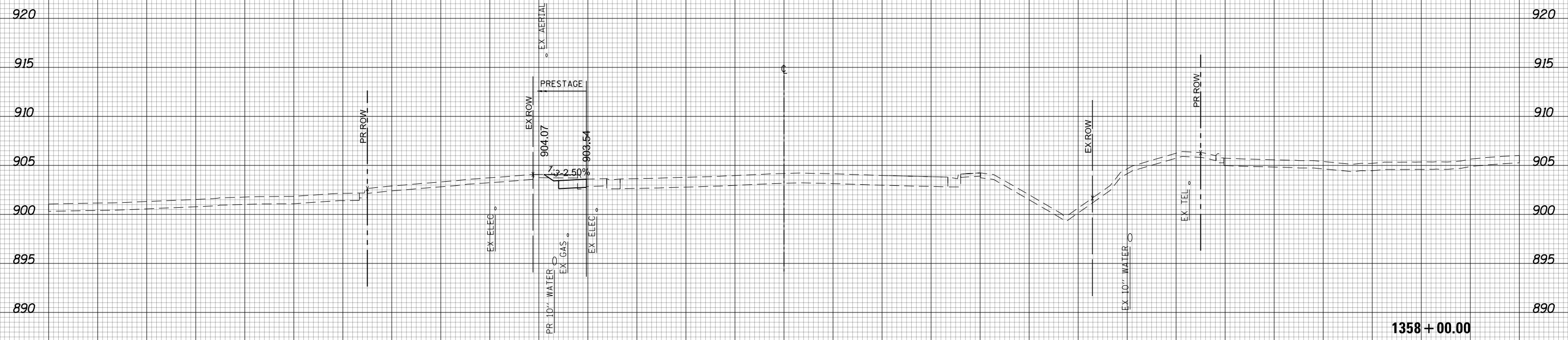
**ALGONQUIN ROAD
PRESTAGE CROSS SECTIONS**

SCALE: 10 H: 5 V SHEET 1310 OF 1751 SHEETS STA. 1357+50.00 TO STA. 1357+50.00

FAP RTE	SECTION	COUNTY	TOTAL SHEETS	SHEET NO.
336	06-00329-01-PW	MCHENRY	1751	1310
			CONTRACT NO. 61E53	

ILLINOIS FED. AID PROJECT

150 140 130 120 110 100 90 80 70 60 50 40 30 20 10 0 10 20 30 40 50 60 70 80 90 100 110 120 130 140 150



(SQ. FT)	PRESTAGE
EARTH EXC	4.49
EMBANKMENT	0.43
UNSUITABLE EXC	0
AGG. SUBGRADE	0
IMP. (UNDERCUT)	0

1358 + 00.00



150 140 130 120 110 100 90 80 70 60 50 40 30 20 10 0 10 20 30 40 50 60 70 80 90 100 110 120 130 140 150

USER NAME = btwegner	DESIGNED - WBL	REVISED -
	DRAWN - BTW	REVISED -
PLOT SCALE = 20.0000' / in.	CHECKED - RCB	REVISED -
PLOT DATE = 4/25/2018	DATE - 4-26-2018	REVISED -

STATE OF ILLINOIS
DEPARTMENT OF TRANSPORTATION

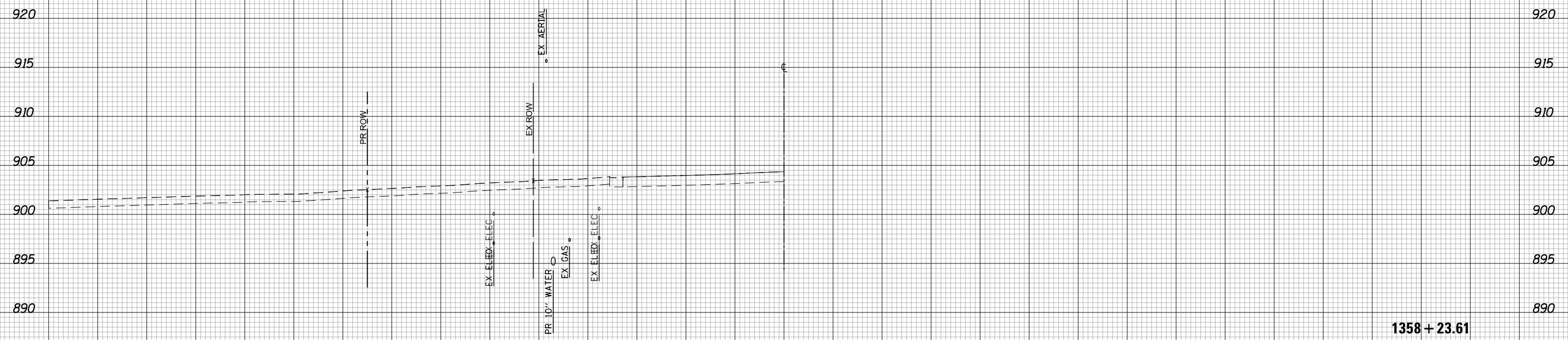
ALGONQUIN ROAD
PRESTAGE CROSS SECTIONS

SCALE: 10 H: 5 V SHEET 1311 OF 1751 SHEETS STA. 1358+00.00 TO STA. 1358+00.00

FAP RTE	SECTION	COUNTY	TOTAL SHEETS	SHEET NO.
336	06-00329-01-PW	MCHENRY	1751	1311
CONTRACT NO.			61E53	

ILLINOIS FED. AID PROJECT

150 140 130 120 110 100 90 80 70 60 50 40 30 20 10 0 10 20 30 40 50 60 70 80 90 100 110 120 130 140 150



1358 + 23.61



USER NAME = btwegner	DESIGNED - WBL	REVISED -
	DRAWN - BTW	REVISED -
PLOT SCALE = 20.0000' / in.	CHECKED - RCB	REVISED -
PLOT DATE = 4/25/2018	DATE - 4-26-2018	REVISED -

**STATE OF ILLINOIS
DEPARTMENT OF TRANSPORTATION**

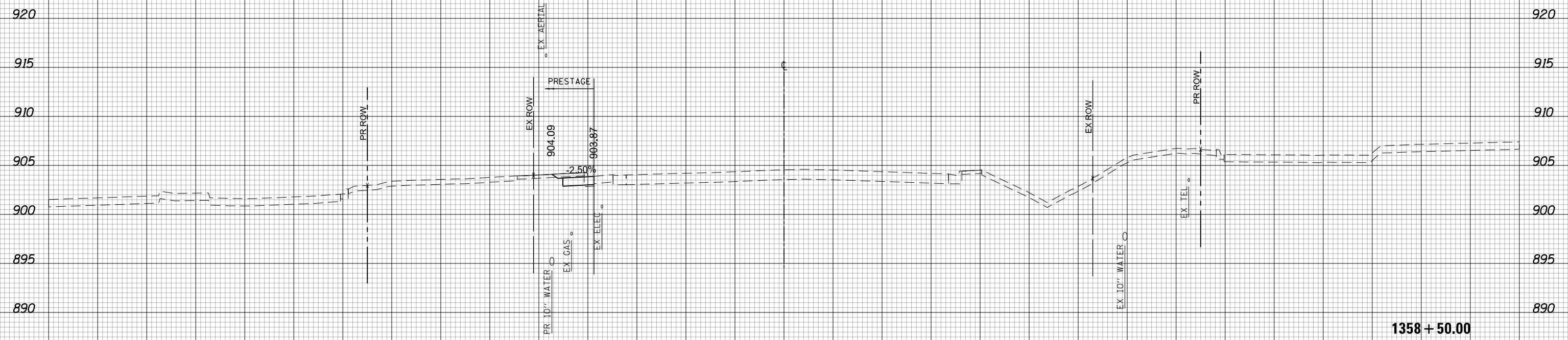
**ALGONQUIN ROAD
PRESTAGE CROSS SECTIONS**

SCALE: 10 H: 5 V SHEET 1312 OF 1751 SHEETS STA. 1358+23.61 TO STA. 1358+23.61

FAP RTE	SECTION	COUNTY	TOTAL SHEETS	SHEET NO.
336	06-00329-01-PW	MCHENRY	1751	1312
CONTRACT NO.			61E53	

ILLINOIS FED. AID PROJECT

150 140 130 120 110 100 90 80 70 60 50 40 30 20 10 0 10 20 30 40 50 60 70 80 90 100 110 120 130 140 150



(SQ. FT)	PRESTAGE
EARTH EXC	4.23
EMBANKMENT	0.46
UNSUITABLE EXC	0
AGG SUBGRADE	0
IMP (UNDERCUT)	0

1358 + 50.00



150 140 130 120 110 100 90 80 70 60 50 40 30 20 10 0 10 20 30 40 50 60 70 80 90 100 110 120 130 140 150

USER NAME = btwegner	DESIGNED - WBL	REVISED -
	DRAWN - BTW	REVISED -
PLOT SCALE = 20.0000' / in.	CHECKED - RCB	REVISED -
PLOT DATE = 4/25/2018	DATE - 4-26-2018	REVISED -

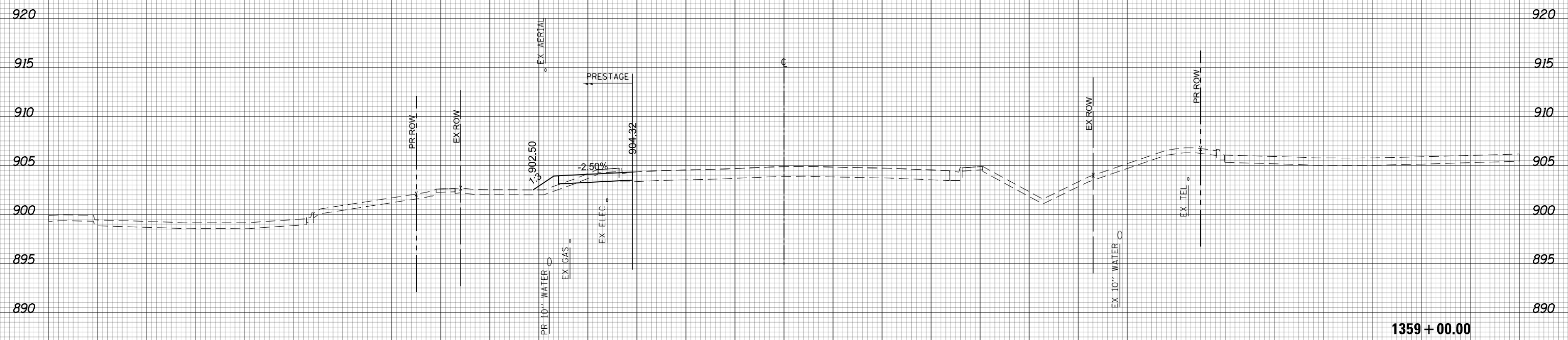
**STATE OF ILLINOIS
DEPARTMENT OF TRANSPORTATION**

ALGONQUIN ROAD		FAP	SECTION	COUNTY	TOTAL	SHEET
PRESTAGE CROSS SECTIONS		RTE			SHEETS	NO.
		336	06-00329-01-PW	MCHENRY	1751	1313
				CONTRACT NO.		61E53

SCALE: 10 H: 5 V SHEET 1313 OF 1751 SHEETS STA. 1358+50.00 TO STA. 1358+50.00

ILLINOIS FED. AID PROJECT

150 140 130 120 110 100 90 80 70 60 50 40 30 20 10 0 10 20 30 40 50 60 70 80 90 100 110 120 130 140 150



(SQ. FT)	PRESTAGE
EARTH EXC	5.68
EMBANKMENT	7.65
UNSUITABLE EXC	6.61
AGG SUBGRADE	0
IMP (UNDERCUT)	0

1359 + 00.00



150 140 130 120 110 100 90 80 70 60 50 40 30 20 10 0 10 20 30 40 50 60 70 80 90 100 110 120 130 140 150

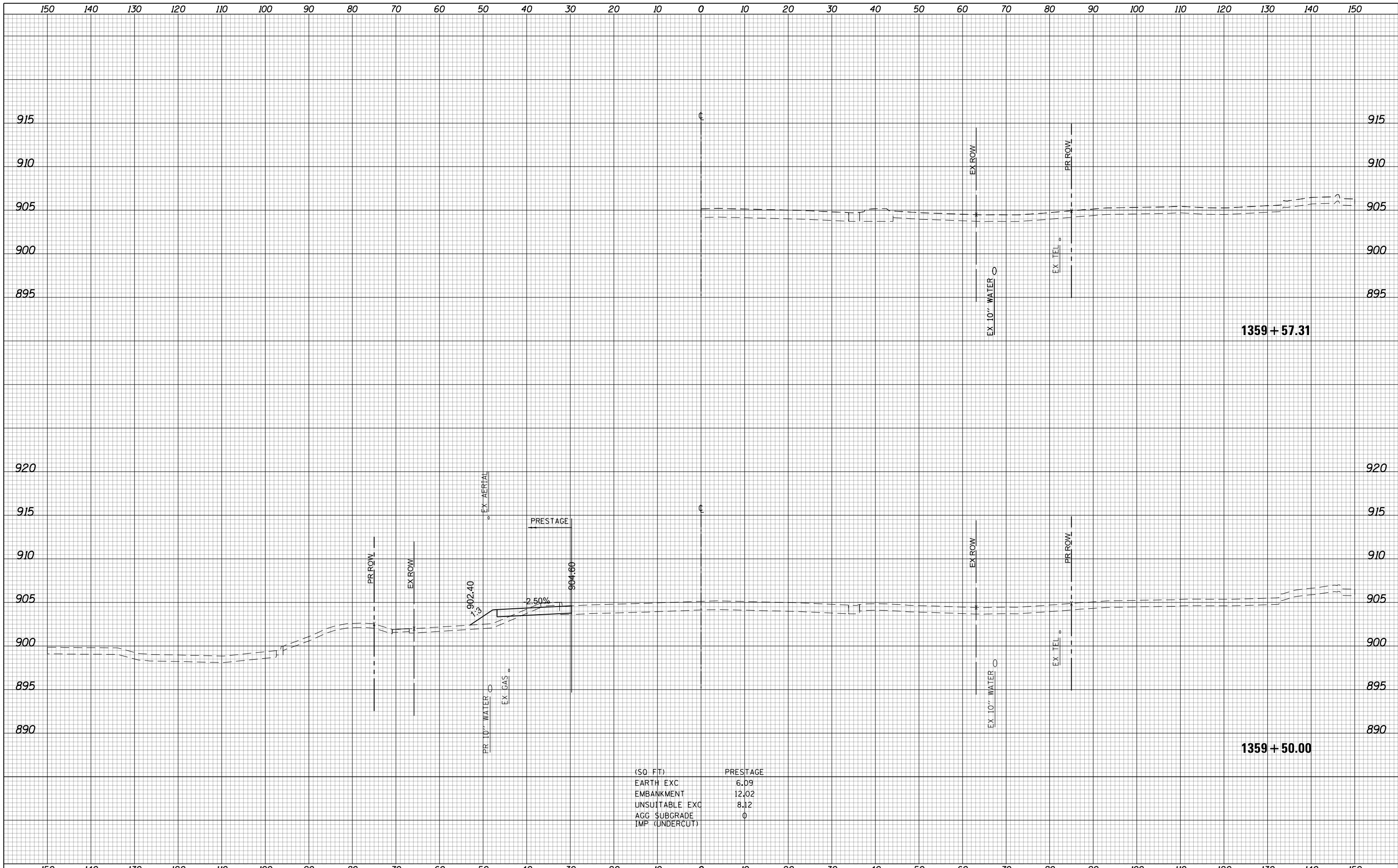
USER NAME = btwegner	DESIGNED - WBL	REVISED -
	DRAWN - BTW	REVISED -
PLOT SCALE = 20.0000' / in.	CHECKED - RCB	REVISED -
PLOT DATE = 4/25/2018	DATE - 4-26-2018	REVISED -

**STATE OF ILLINOIS
DEPARTMENT OF TRANSPORTATION**

ALGONQUIN ROAD PRESTAGE CROSS SECTIONS	
SCALE: 10 H: 5 V	SHEET 1314 OF 1751 SHEETS
STA. 1359+00.00	TO STA. 1359+00.00

FAP RTE	SECTION	COUNTY	TOTAL SHEETS	SHEET NO.
336	06-00329-01-PW	MCHENRY	1751	1314
CONTRACT NO.			61E53	

ILLINOIS FED. AID PROJECT



(SQ. FT)	PRESTAGE
EARTH EXC	6.09
EMBANKMENT	12.02
UNSUITABLE EXC	8.12
AGG. SUBGRADE	0
IMP (UNDERCUT)	0

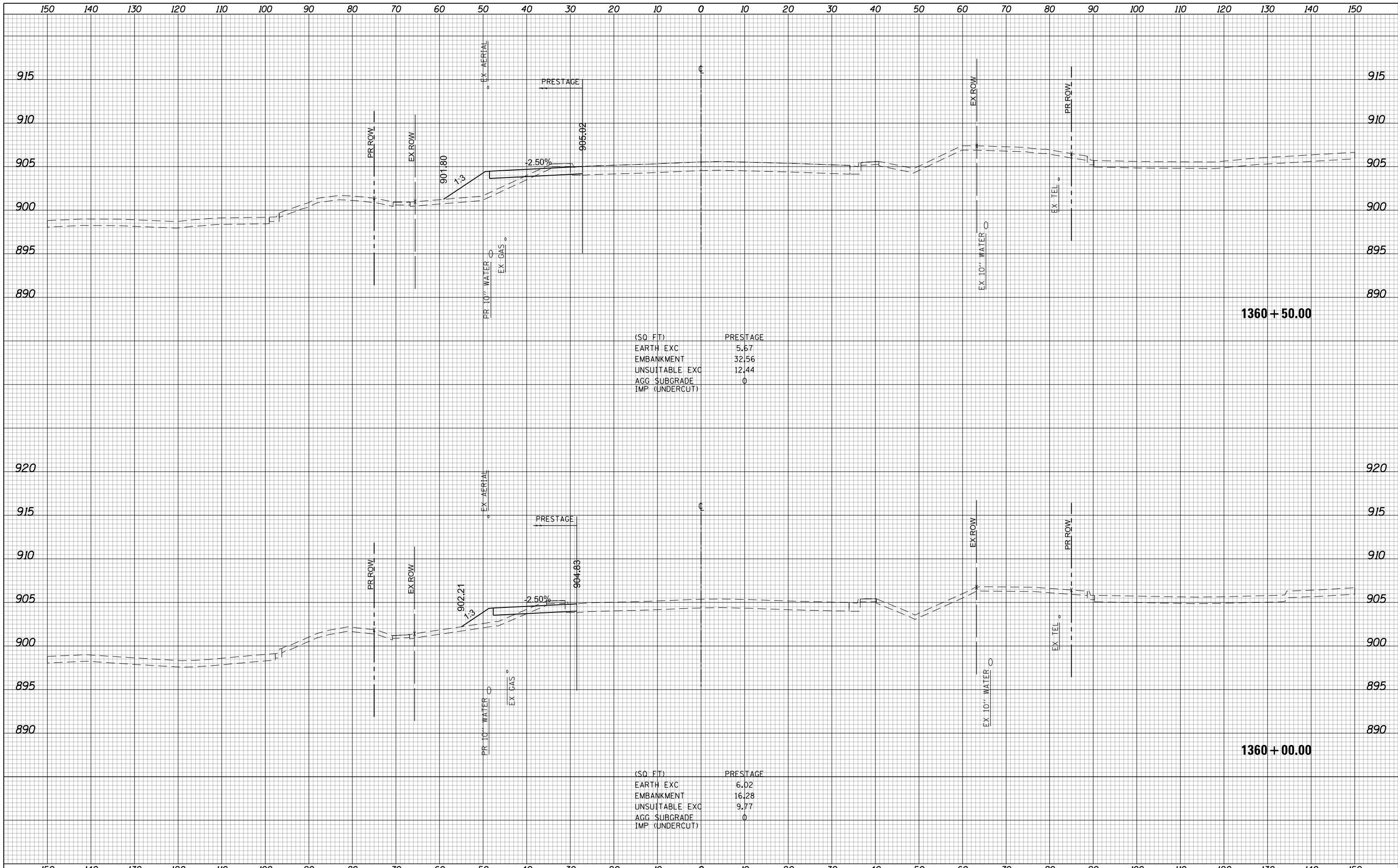
**STATE OF ILLINOIS
DEPARTMENT OF TRANSPORTATION**

**ALGONQUIN ROAD
PRESTAGE CROSS SECTIONS**

USER NAME = btwegner	DESIGNED - WBL	REVISED -
	DRAWN - BTW	REVISED -
PLOT SCALE = 20.0000' / in.	CHECKED - RCB	REVISED -
PLOT DATE = 4/25/2018	DATE - 4-26-2018	REVISED -

FAP RTE	SECTION	COUNTY	TOTAL SHEETS	SHEET NO.
336	06-00329-01-PW	MCHENRY	1751	1315
SCALE: 10 H: 5 V			SHEET 1315 OF 1751 SHEETS	STA. 1359+50.00 TO STA. 1359+57.31

CONTRACT NO. 61E53		ILLINOIS FED. AID PROJECT
--------------------	--	---------------------------



(SQ. FT) PRESTAGE

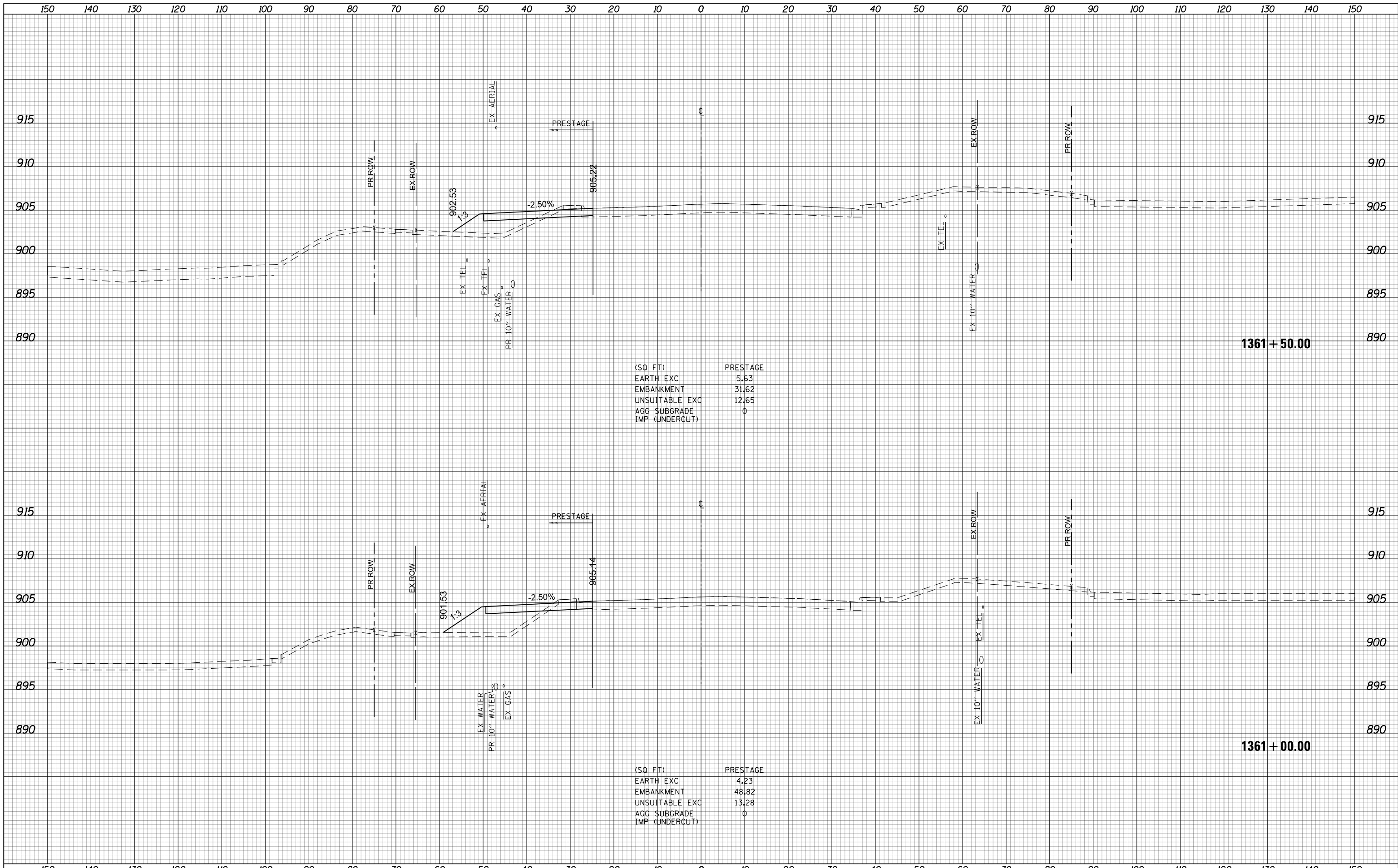
EARTH EXC	5.67
EMBANKMENT	32.56
UNSUITABLE EXC	12.44
AGG. SUBGRADE	0
IMP. (UNDERCUT)	0

(SQ. FT) PRESTAGE

EARTH EXC	6.02
EMBANKMENT	16.28
UNSUITABLE EXC	9.77
AGG. SUBGRADE	0
IMP. (UNDERCUT)	0



USER NAME = btwegner	DESIGNED - WBL	REVISED -	STATE OF ILLINOIS DEPARTMENT OF TRANSPORTATION	ALGONQUIN ROAD PRESTAGE CROSS SECTIONS			FAP RTE	SECTION	COUNTY	TOTAL SHEETS	SHEET NO.
PLOT SCALE = 20.0000' / in.	DRAWN - BTW	REVISED -		336	06-00329-01-PW	MCHENRY	1751	1316			
PLOT DATE = 4/25/2018	CHECKED - RCB	REVISED -		SCALE: 10 H: 5 V			SHEET 1316 OF 1751 SHEETS			STA. 1360+00.00 TO STA. 1360+50.00	
	DATE - 4-26-2018	REVISED -		ILLINOIS FED. AID PROJECT			CONTRACT NO. 61E53				



(SQ. FT) PRESTAGE

EARTH EXC	5.63
EMBANKMENT	31.62
UNSUITABLE EXC	12.65
AGG. SUBGRADE	0
IMP. (UNDERCUT)	0

(SQ. FT) PRESTAGE

EARTH EXC	4.23
EMBANKMENT	48.82
UNSUITABLE EXC	13.28
AGG. SUBGRADE	0
IMP. (UNDERCUT)	0

USER NAME = btwegner	DESIGNED - WBL	REVISED -
	DRAWN - BTW	REVISED -
PLOT SCALE = 20.0000' / in.	CHECKED - RCB	REVISED -
PLOT DATE = 4/25/2018	DATE - 4-26-2018	REVISED -

**STATE OF ILLINOIS
DEPARTMENT OF TRANSPORTATION**


**ALGONQUIN ROAD
PRESTAGE CROSS SECTIONS**

SCALE: 10 H: 5 V SHEET 1317 OF 1751 SHEETS STA. 1361+00.00 TO STA. 1361+50.00

FAP RTE	SECTION	COUNTY	TOTAL SHEETS	SHEET NO.
336	06-00329-01-PW	MCHENRY	1751	1317
			CONTRACT NO. 61E53	


ILLINOIS FED. AID PROJECT





(SQ FT)	PRESTAGE
EARTH EXC	6.79
EMBANKMENT	8.72
UNSUITABLE EXC	9.55
AGG SUBGRADE	0
IMP (UNDERCUT)	

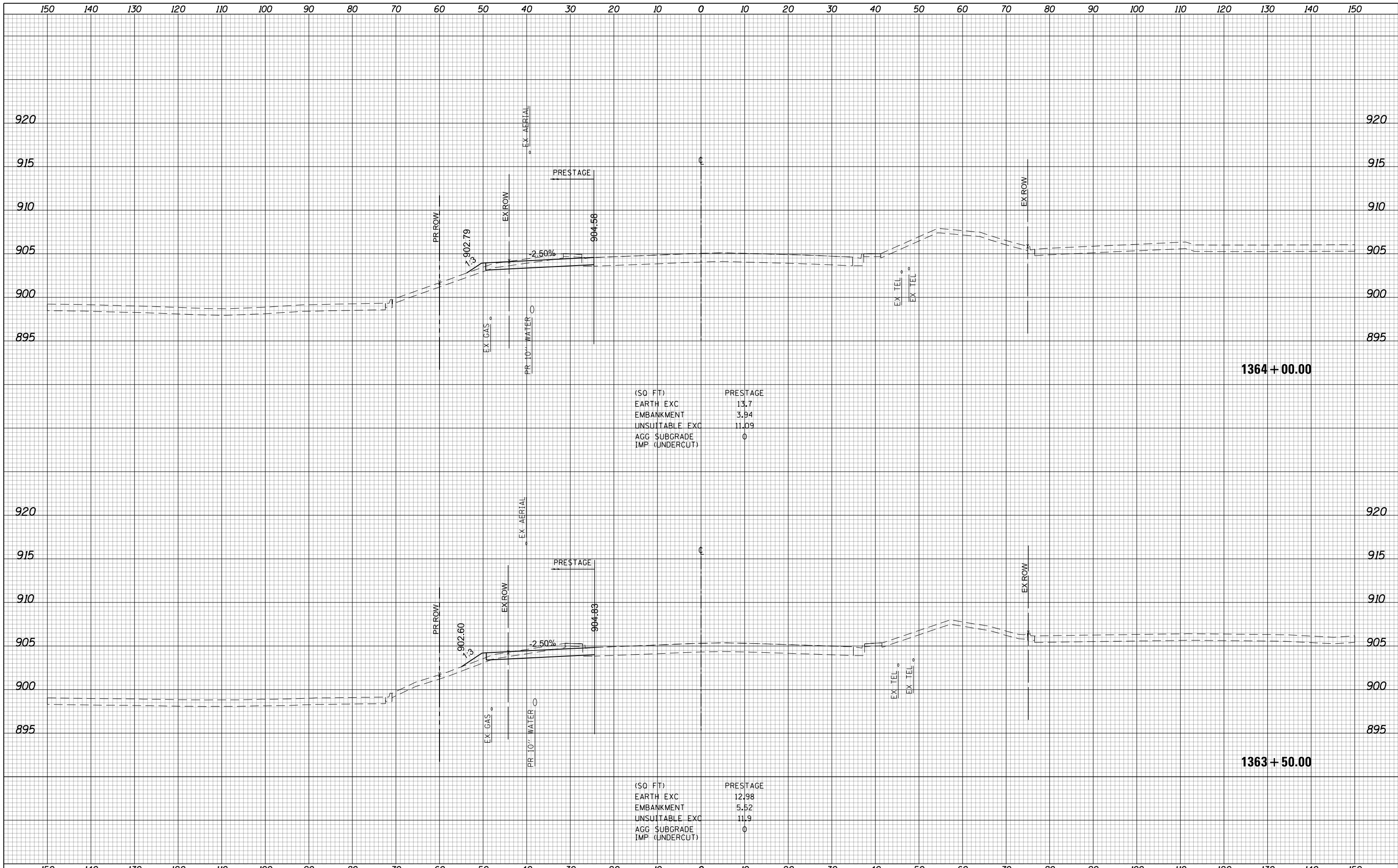
USER NAME = btwegner	DESIGNED - WBL	REVISED -	STATE OF ILLINOIS DEPARTMENT OF TRANSPORTATION	ALGONQUIN ROAD PRESTAGE CROSS SECTIONS			FAP RTE	SECTION	COUNTY	TOTAL SHEETS	SHEET NO.
PLOT SCALE = 20.0000' / in.	DRAWN - BTW	REVISED -					336	06-00329-01-PW	MCHENRY	1751	1318
PLOT DATE = 4/25/2018	CHECKED - RCB	REVISED -		SCALE: 10 H: 5 V			SHEET 1318 OF 1751 SHEETS			STA. 1362+00.00 TO STA. 1362+36.95	
DATE - 4-26-2018	REVISIED -	REVISED -					CONTRACT NO. 61E53			ILLINOIS FED. AID PROJECT	



(SQ FT)	PRESTAGE
EARTH EXC	13.08
EMBANKMENT	0.89
UNSUITABLE EXC	9.8
AGG SUBGRADE	0
IMP (UNDERCUT)	



USER NAME = btwegner DESIGNED - WBL DRAWN - BTW PLOT SCALE = 20.0000' / in. PLOT DATE = 4/25/2018	DESIGNED - WBL DRAWN - BTW CHECKED - RCB DATE - 4-26-2018	REVISED - REVISED - REVISED - REVISED -	STATE OF ILLINOIS DEPARTMENT OF TRANSPORTATION	ALGONQUIN ROAD PRESTAGE CROSS SECTIONS	SCALE: 10 H: 5 V SHEET 1319 OF 1751 SHEETS STA. 1362+55.15 TO STA. 1363+00.00	<table border="1"> <tr> <th>FAP RTE</th> <th>SECTION</th> <th>COUNTY</th> <th>TOTAL SHEETS</th> <th>SHEET NO.</th> </tr> <tr> <td>336</td> <td>06-00329-01-PW</td> <td>MCHENRY</td> <td>1751</td> <td>1319</td> </tr> </table>	FAP RTE	SECTION	COUNTY	TOTAL SHEETS	SHEET NO.	336	06-00329-01-PW	MCHENRY	1751	1319	CONTRACT NO. 61E53 ILLINOIS FED. AID PROJECT
FAP RTE	SECTION	COUNTY	TOTAL SHEETS	SHEET NO.													
336	06-00329-01-PW	MCHENRY	1751	1319													



(SQ FT) PRESTAGE

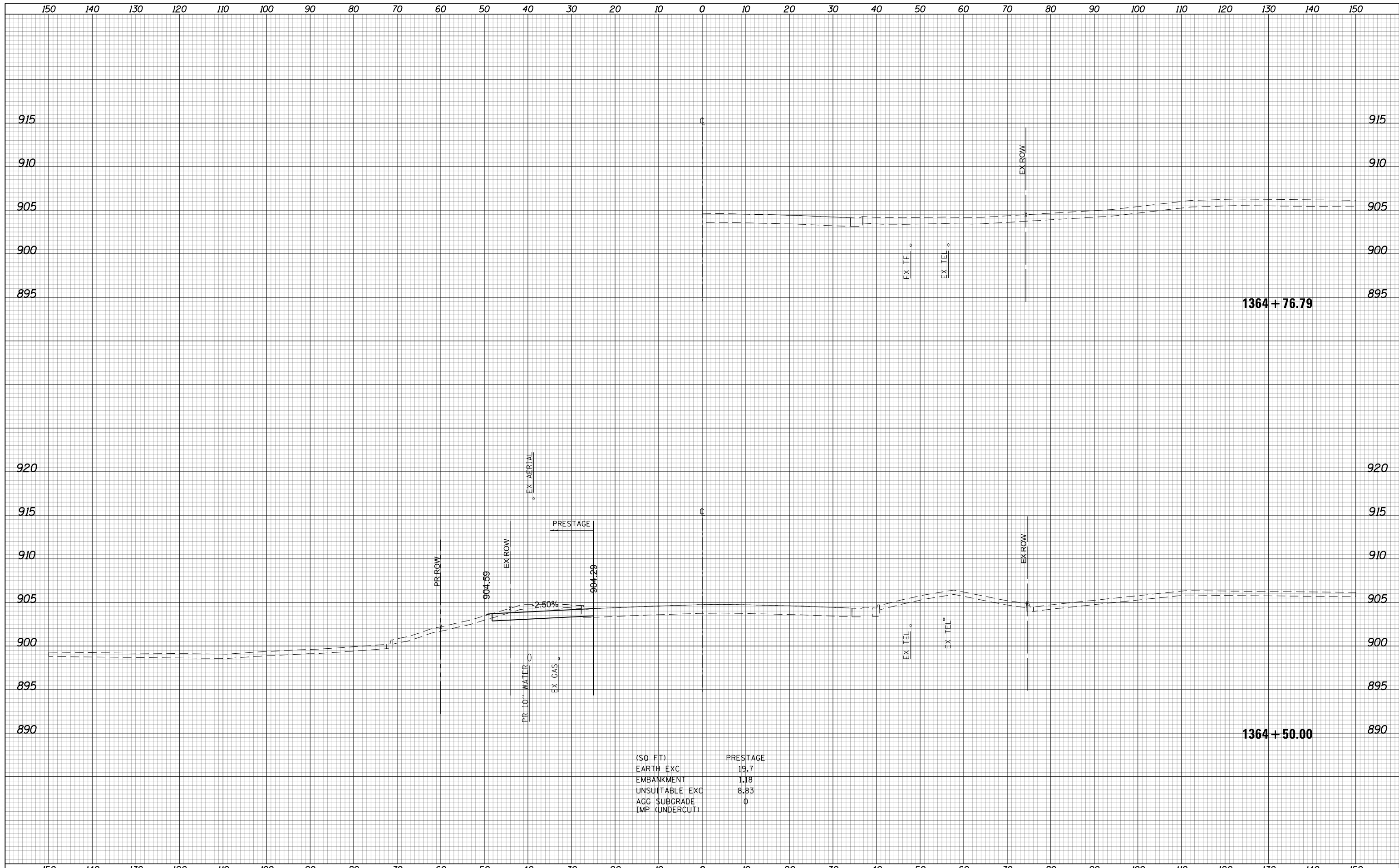
EARTH EXC	13.7
EMBANKMENT	3.94
UNSUITABLE EXC	11.09
AGG SUBGRADE	0
IMP (UNDERCUT)	0

(SQ FT) PRESTAGE

EARTH EXC	12.98
EMBANKMENT	5.52
UNSUITABLE EXC	11.9
AGG SUBGRADE	0
IMP (UNDERCUT)	0



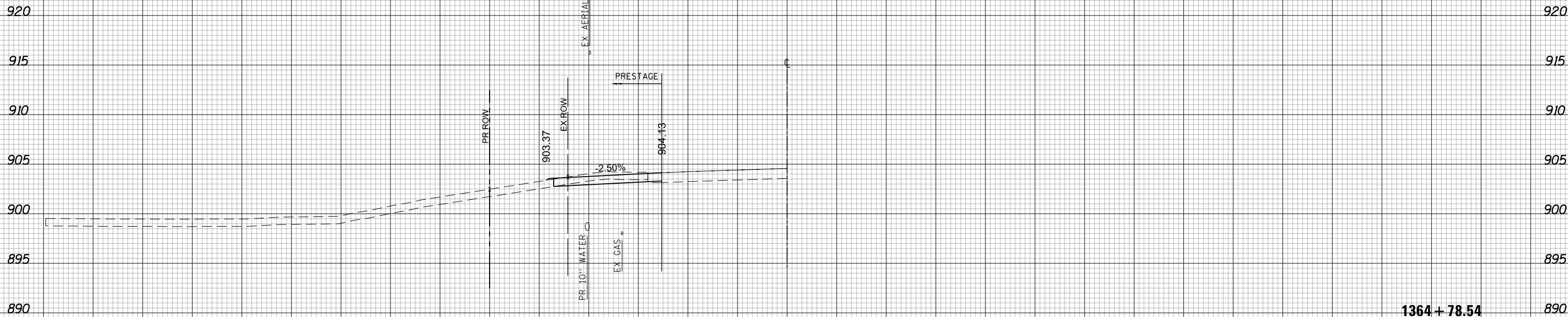
USER NAME = btwegner	DESIGNED - WBL	REVISED -	STATE OF ILLINOIS DEPARTMENT OF TRANSPORTATION	ALGONQUIN ROAD PRESTAGE CROSS SECTIONS			FAP RTE	SECTION	COUNTY	TOTAL SHEETS	SHEET NO.
PLOT SCALE = 20.0000' / in.	DRAWN - BTW	REVISED -		336	06-00329-01-PW	MCHENRY	1751	1320			
PLOT DATE = 4/25/2018	CHECKED - RCB	REVISED -		CONTRACT NO. 61E53							
	DATE - 4-26-2018	REVISED -		ILLINOIS FED. AID PROJECT							



(SQ. FT)	PRESTAGE
EARTH EXC	19.7
EMBANKMENT	1.18
UNSUITABLE EXC	8.83
AGG SUBGRADE	0
IMP (UNDERCUT)	0

150	140	130	120	110	100	90	80	70	60	50	40	30	20	10	0	10	20	30	40	50	60	70	80	90	100	110	120	130	140	150																																																	
USER NAME = btwegner DESIGNED - WBL DRAWN - BTW PLOT SCALE = 20.0000' / in. PLOT DATE = 4/25/2018										DESIGNED - WBL DRAWN - BTW CHECKED - RCB DATE - 4-26-2018										REVISIONS REVISD - REVISD - REVISD - REVISD -										STATE OF ILLINOIS DEPARTMENT OF TRANSPORTATION										ALGONQUIN ROAD PRESTAGE CROSS SECTIONS										FAP RTE 336 SECTION 06-00329-01-PW COUNTY MCHENRY CONTRACT NO. 61E53										TOTAL SHEETS 1751 SHEET NO. 1321										SCALE: 10 H: 5 V SHEET 1321 OF 1751 SHEETS STA. 1364+50.00 TO STA. 1364+76.79 ILLINOIS FED. AID PROJECT									

150 140 130 120 110 100 90 80 70 60 50 40 30 20 10 0 10 20 30 40 50 60 70 80 90 100 110 120 130 140 150



1364 + 78.54



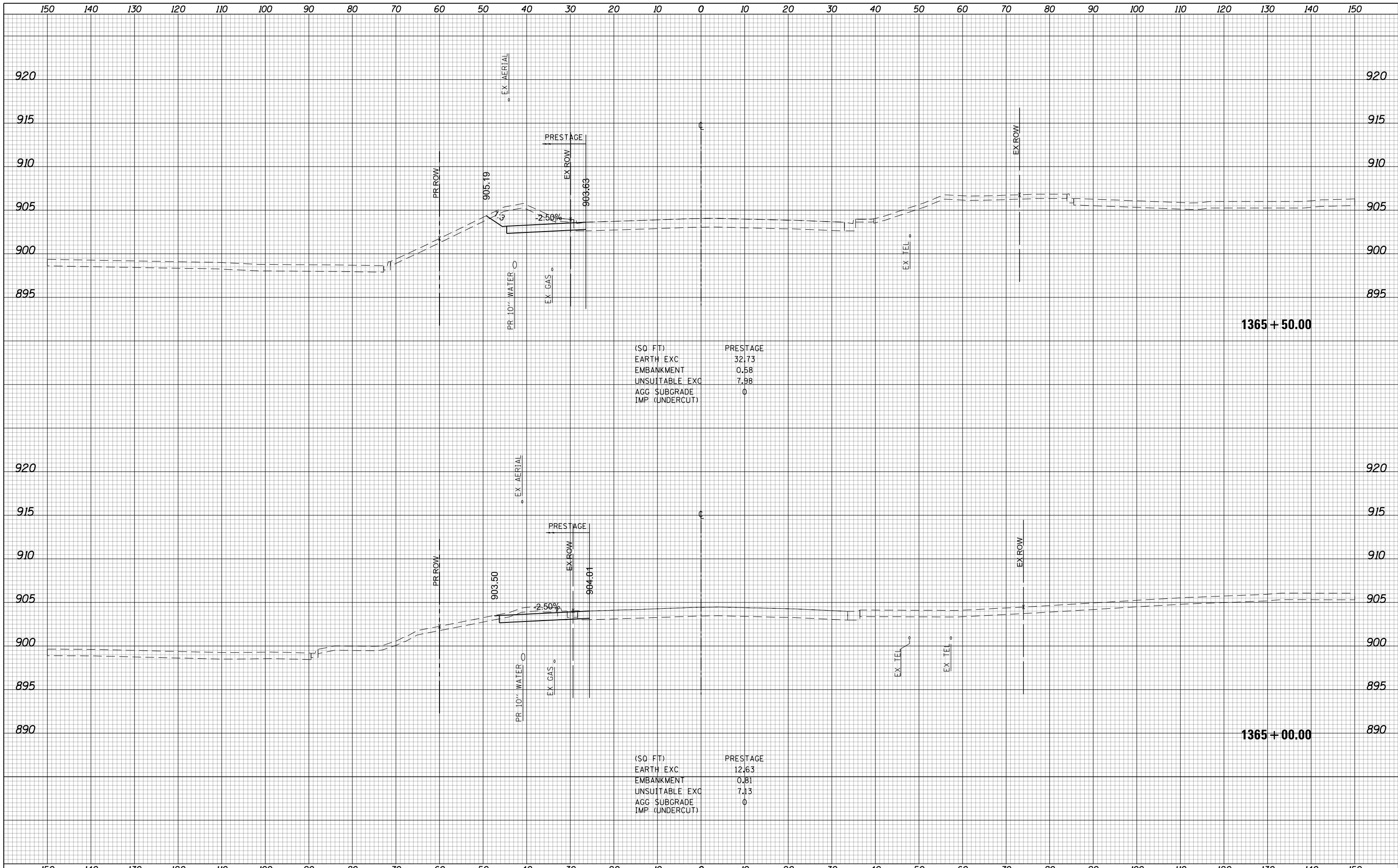
USER NAME = btwegner	DESIGNED - WBL	REVISED -
	DRAWN - BTW	REVISED -
PLOT SCALE = 20.0000' / in.	CHECKED - RCB	REVISED -
PLOT DATE = 4/25/2018	DATE - 4-26-2018	REVISED -

**STATE OF ILLINOIS
DEPARTMENT OF TRANSPORTATION**

**ALGONQUIN ROAD
PRESTAGE CROSS SECTIONS**
SCALE: 10 H: 5 V SHEET 1322 OF 1751 SHEETS STA. 1364+78.54 TO STA. 1364+78.54

FAP RTE	SECTION	COUNTY	TOTAL SHEETS	SHEET NO.
336	06-00329-01-PW	MCHENRY	1751	1322
CONTRACT NO.			61E53	

ILLINOIS FED. AID PROJECT



(SQ. FT) PRESTAGE

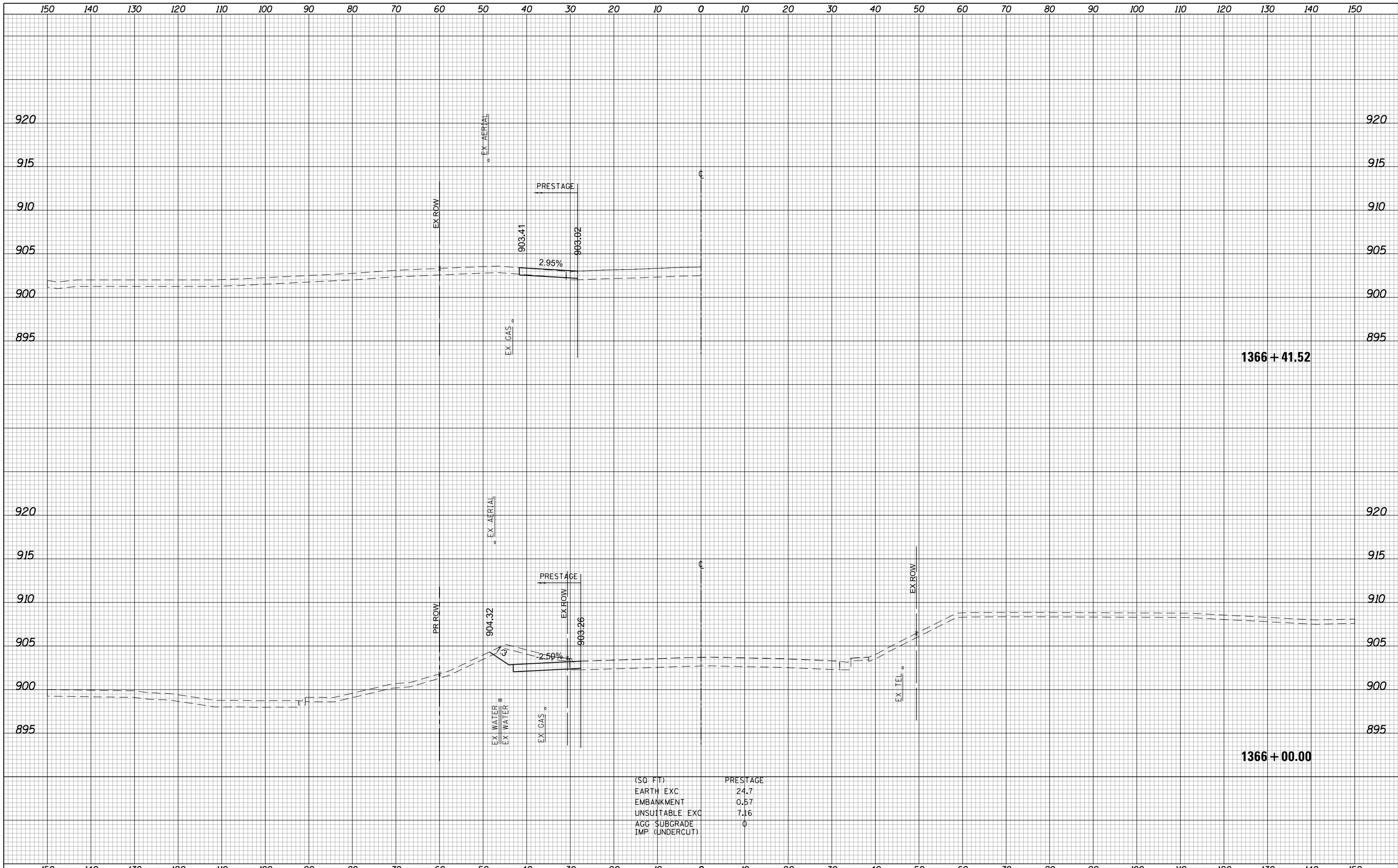
EARTH EXC	32.73
EMBANKMENT	0.58
UNSUITABLE EXC	7.98
AGG SUBGRADE	0
IMP (UNDERCUT)	0

(SQ. FT) PRESTAGE

EARTH EXC	12.63
EMBANKMENT	0.81
UNSUITABLE EXC	7.13
AGG SUBGRADE	0
IMP (UNDERCUT)	0



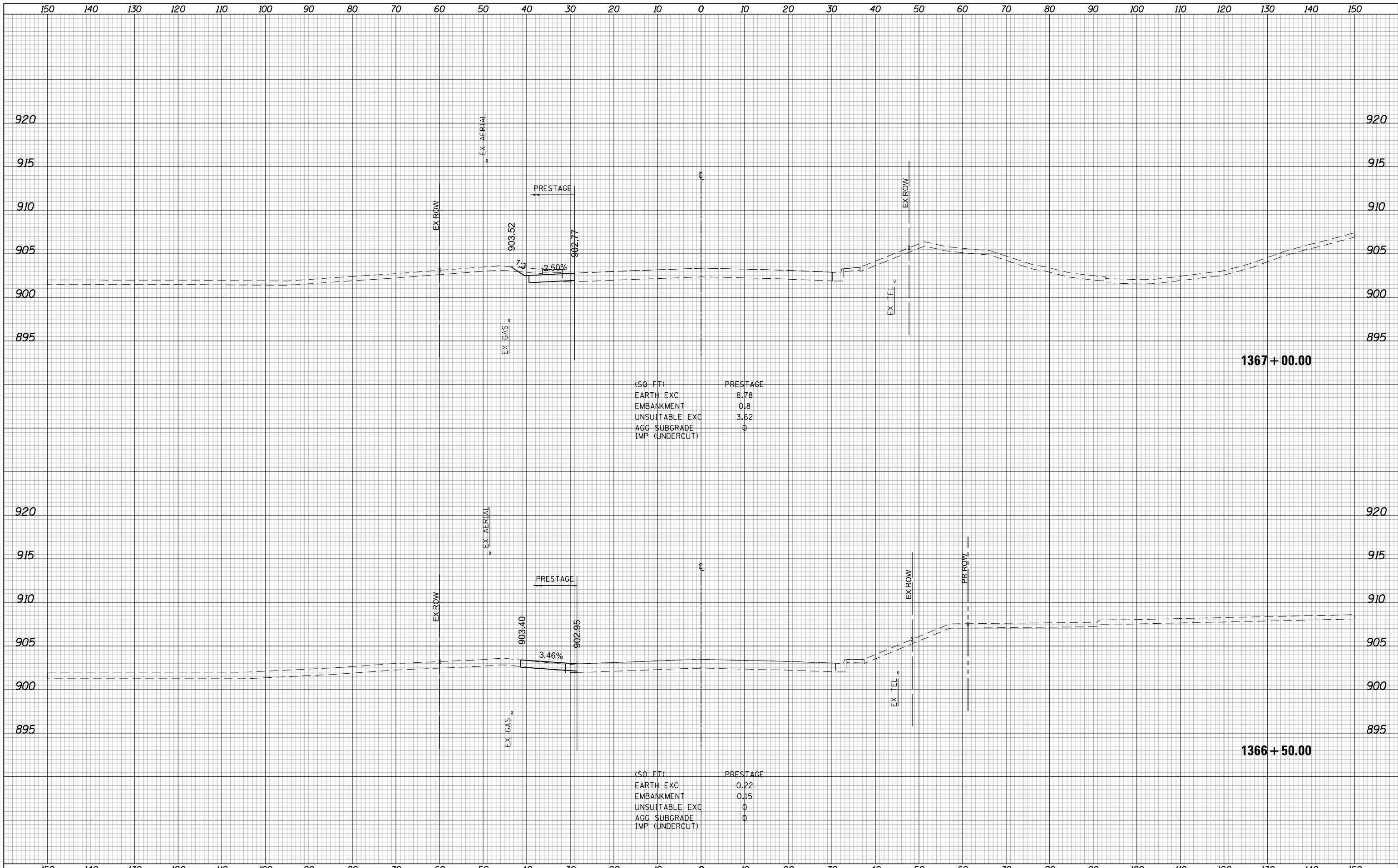
USER NAME = btwegner	DESIGNED - WBL	REVISED -	<p align="center">STATE OF ILLINOIS DEPARTMENT OF TRANSPORTATION</p> <p align="center">ALGONQUIN ROAD PRESTAGE CROSS SECTIONS</p> <p>SCALE: 10 H: 5 V SHEET 1323 OF 1751 SHEETS STA. 1365+00.00 TO STA. 1365+50.00</p>	FAP RTE	SECTION	COUNTY	TOTAL SHEETS	SHEET NO.
PLOT SCALE = 20.0000' / in.	DRAWN - BTW	REVISED -		336	06-00329-01-PW	MCHENRY	1751	1323
PLOT DATE = 4/25/2018	CHECKED - RCB	REVISED -		CONTRACT NO. 61E53		ILLINOIS FED. AID PROJECT		
DATE - 4-26-2018	REVISIED -	REVISED -						



(SQ. FT)	PRESTAGE
EARTH EXC	24.7
EMBANKMENT	0.57
UNSUITABLE EXC	7.16
AGG SUBGRADE	0
IMP (UNDERCUT)	0



USER NAME = btwegner	DESIGNED - WBL	REVISED -	STATE OF ILLINOIS DEPARTMENT OF TRANSPORTATION	ALGONQUIN ROAD PRESTAGE CROSS SECTIONS			FAP RTE	SECTION	COUNTY	TOTAL SHEETS	SHEET NO.
PLOT SCALE = 20.0000' / in.	DRAWN - BTW	REVISED -					336	06-00329-01-PW	MCHENRY	1751	1324
PLOT DATE = 4/25/2018	CHECKED - RCB	REVISED -		SCALE: 10 H: 5 V			SHEET 1324 OF 1751 SHEETS			STA. 1366+00.00 TO STA. 1366+41.52	CONTRACT NO. 61E53
DATE - 4-26-2018	REVISIED -	REVISED -		ILLINOIS FED. AID PROJECT							



(SQ. FT) PRESTAGE

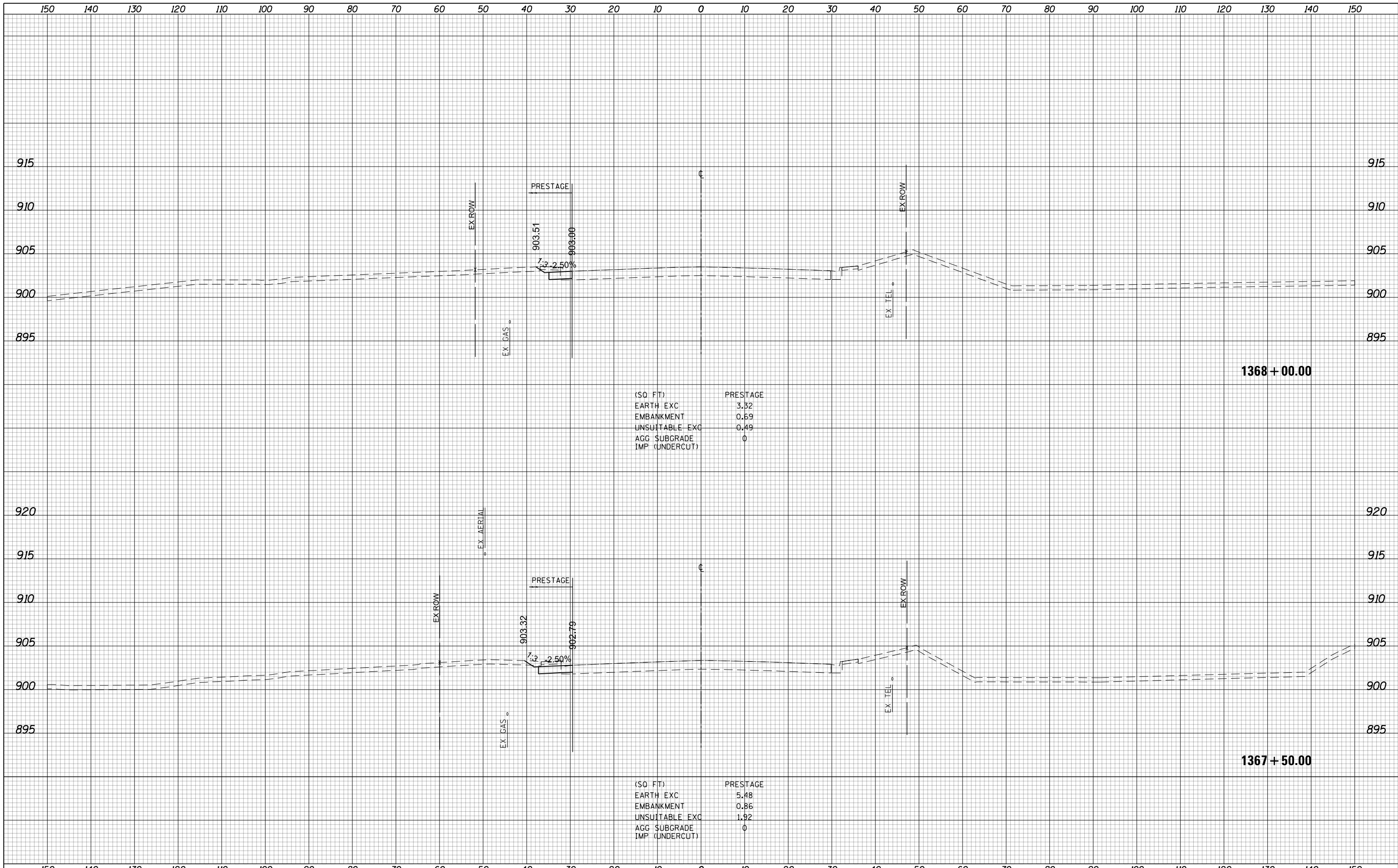
EARTH EXC	8.78
EMBANKMENT	0.8
UNSUITABLE EXC	3.62
AGG SUBGRADE	0
IMP (UNDERCUT)	0

(SQ. FT) PRESTAGE

EARTH EXC	0.22
EMBANKMENT	0.15
UNSUITABLE EXC	0
AGG SUBGRADE	0
IMP (UNDERCUT)	0



USER NAME = btwegner	DESIGNED - WBL	REVISED -	STATE OF ILLINOIS DEPARTMENT OF TRANSPORTATION	ALGONQUIN ROAD PRESTAGE CROSS SECTIONS			FAP RTE	SECTION	COUNTY	TOTAL SHEETS	SHEET NO.	
PLOT SCALE = 20.0000' / in.	DRAWN - BTW	REVISED -		336	06-00329-01-PW	MCHENRY	1751	1325				
PLOT DATE = 4/25/2018	CHECKED - RCB	REVISED -		SCALE: 10 H: 5 V			SHEET 1325 OF 1751 SHEETS		STA. 1366+50.00 TO STA. 1367+00.00		CONTRACT NO. 61E53	
	DATE - 4-26-2018	REVISED -		ILLINOIS FED. AID PROJECT								



(SQ FT) PRESTAGE

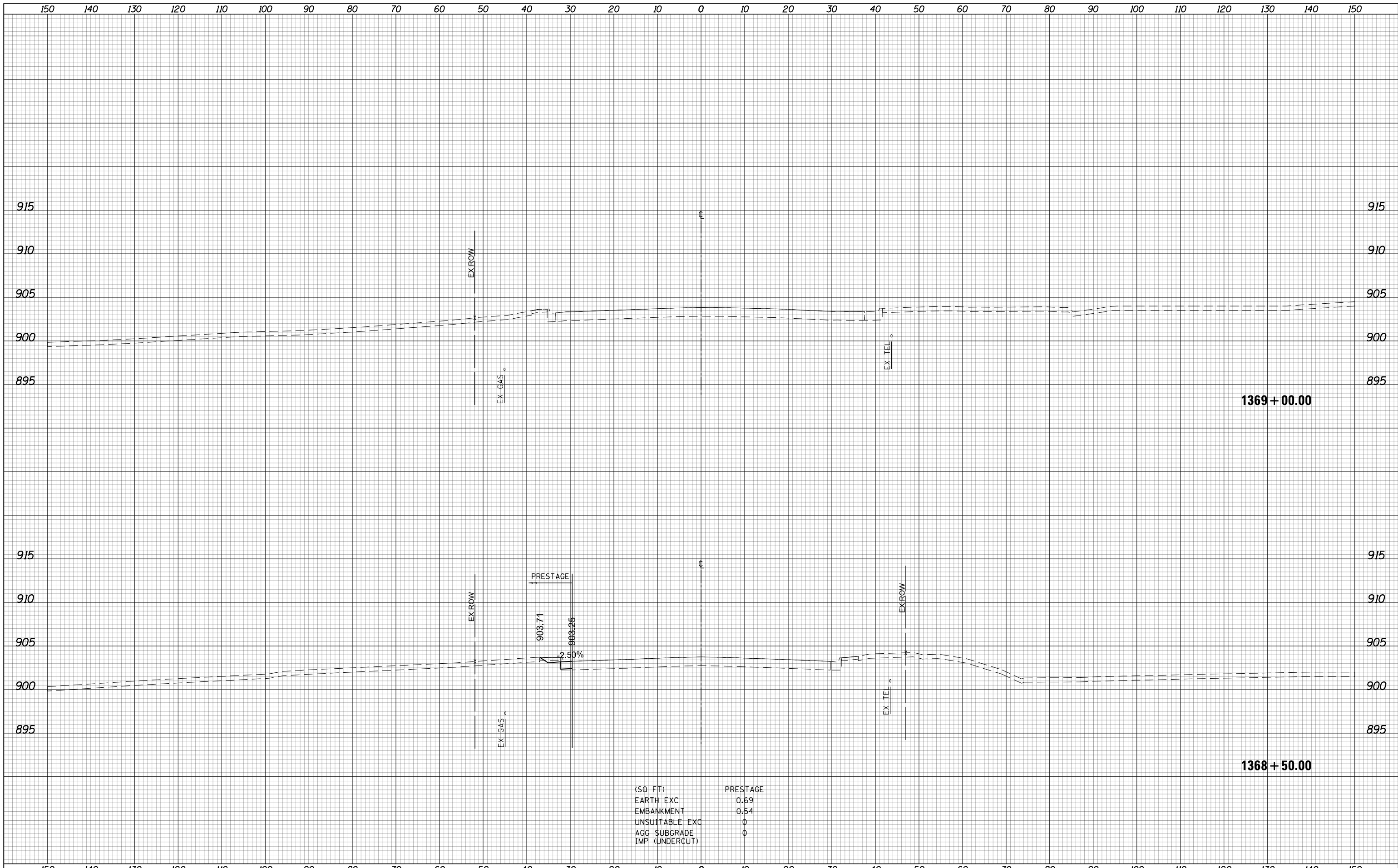
EARTH EXC	3.32
EMBANKMENT	0.69
UNSUITABLE EXC	0.49
AGG SUBGRADE	0
IMP (UNDERCUT)	0

(SQ FT) PRESTAGE

EARTH EXC	5.48
EMBANKMENT	0.86
UNSUITABLE EXC	1.92
AGG SUBGRADE	0
IMP (UNDERCUT)	0



USER NAME = btwegner	DESIGNED - WBL	REVISED -	<p align="center">STATE OF ILLINOIS DEPARTMENT OF TRANSPORTATION</p> <p align="center">ALGONQUIN ROAD PRESTAGE CROSS SECTIONS</p> <p>SCALE: 10 H: 5 V SHEET 1326 OF 1751 SHEETS STA. 1367+50.00 TO STA. 1368+00.00</p>	FAP RTE	SECTION	COUNTY	TOTAL SHEETS	SHEET NO.
PLOT SCALE = 20.0000' / in.	DRAWN - BTW	REVISED -		336	06-00329-01-PW	MCHENRY	1751	1326
PLOT DATE = 4/25/2018	CHECKED - RCB	REVISED -		CONTRACT NO. 61E53		ILLINOIS FED. AID PROJECT		
DATE - 4-26-2018	REVISOR -	REVISED -						



(SQ FT)	PRESTAGE
EARTH EXC	0.69
EMBANKMENT	0.54
UNSATURABLE EXC	0
AGG SUBGRADE	0
IMP (UNDERCUT)	0

**STATE OF ILLINOIS
DEPARTMENT OF TRANSPORTATION**

**ALGONQUIN ROAD
PRESTAGE CROSS SECTIONS**

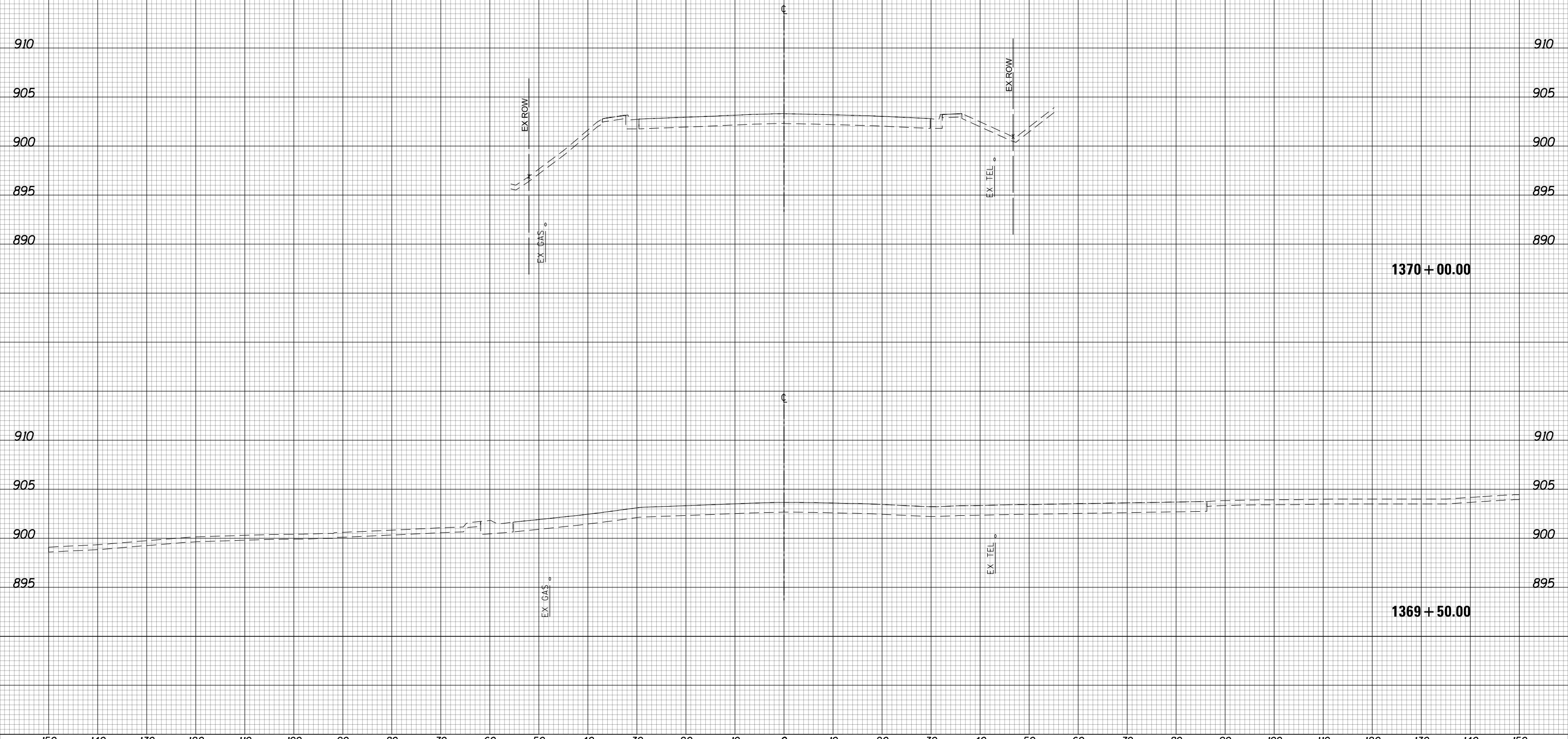
USER NAME = btwegner	DESIGNED - WBL	REVISED -
	DRAWN - BTW	REVISED -
PLOT SCALE = 20.0000' / in.	CHECKED - RCB	REVISED -
PLOT DATE = 4/25/2018	DATE - 4-26-2018	REVISED -

SCALE: 10 H: 5 V SHEET 1327 OF 1751 SHEETS STA. 1368+50.00 TO STA. 1369+00.00

FAP RTE	SECTION	COUNTY	TOTAL SHEETS	SHEET NO.
336	06-00329-01-PW	MCHENRY	1751	1327
CONTRACT NO.			61E53	

ILLINOIS FED. AID PROJECT

150 140 130 120 110 100 90 80 70 60 50 40 30 20 10 0 10 20 30 40 50 60 70 80 90 100 110 120 130 140 150



1370+00.00

1369+50.00



USER NAME = btwegner	DESIGNED - WBL	REVISED -
	DRAWN - BTW	REVISED -
PLOT SCALE = 20.0000' / in.	CHECKED - RCB	REVISED -
PLOT DATE = 4/25/2018	DATE - 4-26-2018	REVISED -

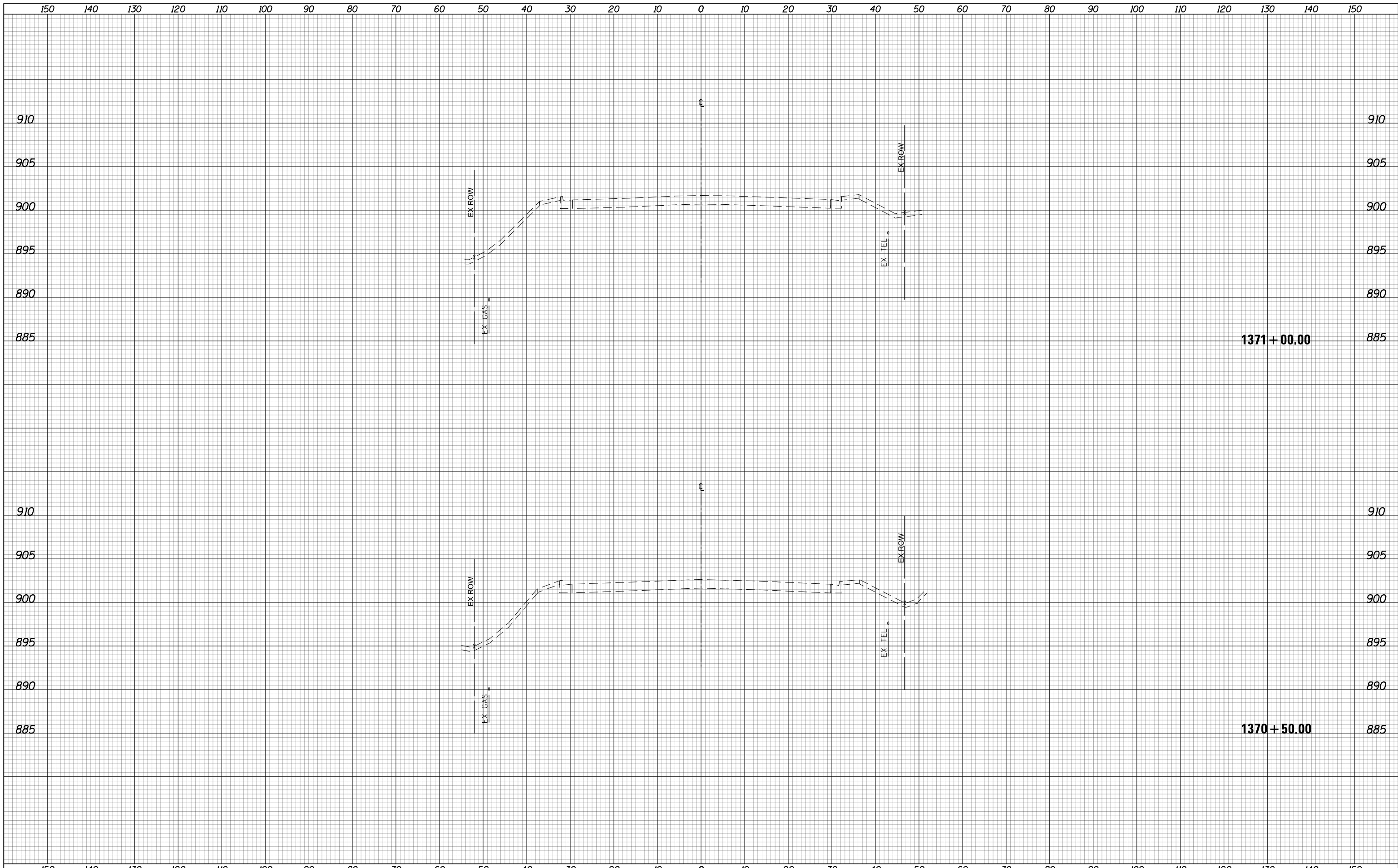
STATE OF ILLINOIS
DEPARTMENT OF TRANSPORTATION

ALGONQUIN ROAD
PRESTAGE CROSS SECTIONS

SCALE: 10 H: 5 V SHEET 1328 OF 1751 SHEETS STA. 1369+50.00 TO STA. 1370+00.00

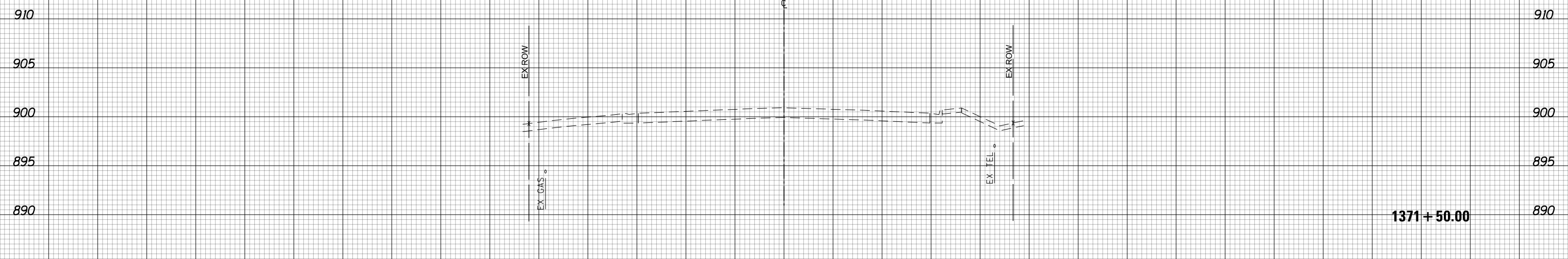
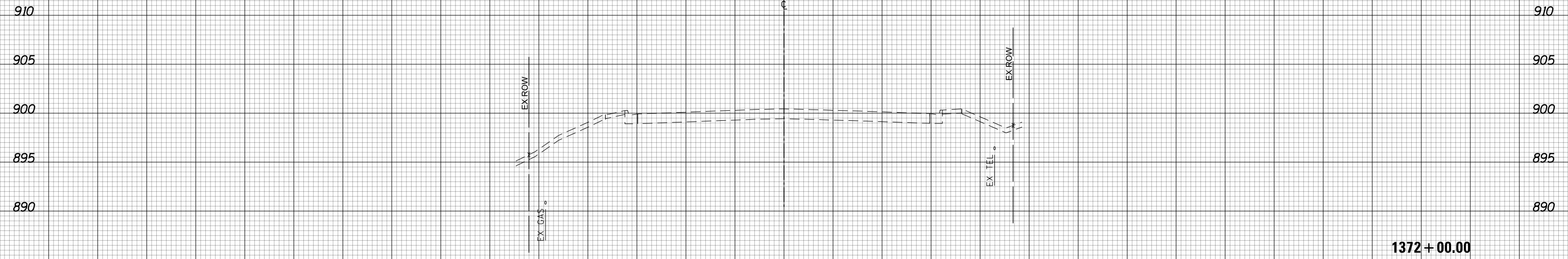
FAP RTE	SECTION	COUNTY	TOTAL SHEETS	SHEET NO.
336	06-00329-01-PW	MCHENRY	1751	1328
CONTRACT NO.			61E53	

ILLINOIS FED. AID PROJECT



150	140	130	120	110	100	90	80	70	60	50	40	30	20	10	0	10	20	30	40	50	60	70	80	90	100	110	120	130	140	150						
USER NAME = btwegner PLOT SCALE = 20.0000' / in. PLOT DATE = 4/25/2018			DESIGNED - WBL DRAWN - BTW CHECKED - RCB DATE - 4-26-2018			REVISED - REVISED - REVISED - REVISED -			STATE OF ILLINOIS DEPARTMENT OF TRANSPORTATION										ALGONQUIN ROAD PRESTAGE CROSS SECTIONS					FAP RTE 336 SECTION 06-00329-01-PW COUNTY MCHENRY CONTRACT NO. 61E53		TOTAL SHEETS 1751 SHEET NO. 1329										
															SCALE: 10 H: 5 V										SHEET 1329 OF 1751 SHEETS		STA. 1370+50.00 TO STA. 1371+00.00					ILLINOIS FED. AID PROJECT				

150 140 130 120 110 100 90 80 70 60 50 40 30 20 10 0 10 20 30 40 50 60 70 80 90 100 110 120 130 140 150



150 140 130 120 110 100 90 80 70 60 50 40 30 20 10 0 10 20 30 40 50 60 70 80 90 100 110 120 130 140 150



USER NAME = btwegner	DESIGNED - WBL	REVISED -
	DRAWN - BTW	REVISED -
PLOT SCALE = 20.0000' / in.	CHECKED - RCB	REVISED -
PLOT DATE = 4/25/2018	DATE - 4-26-2018	REVISED -

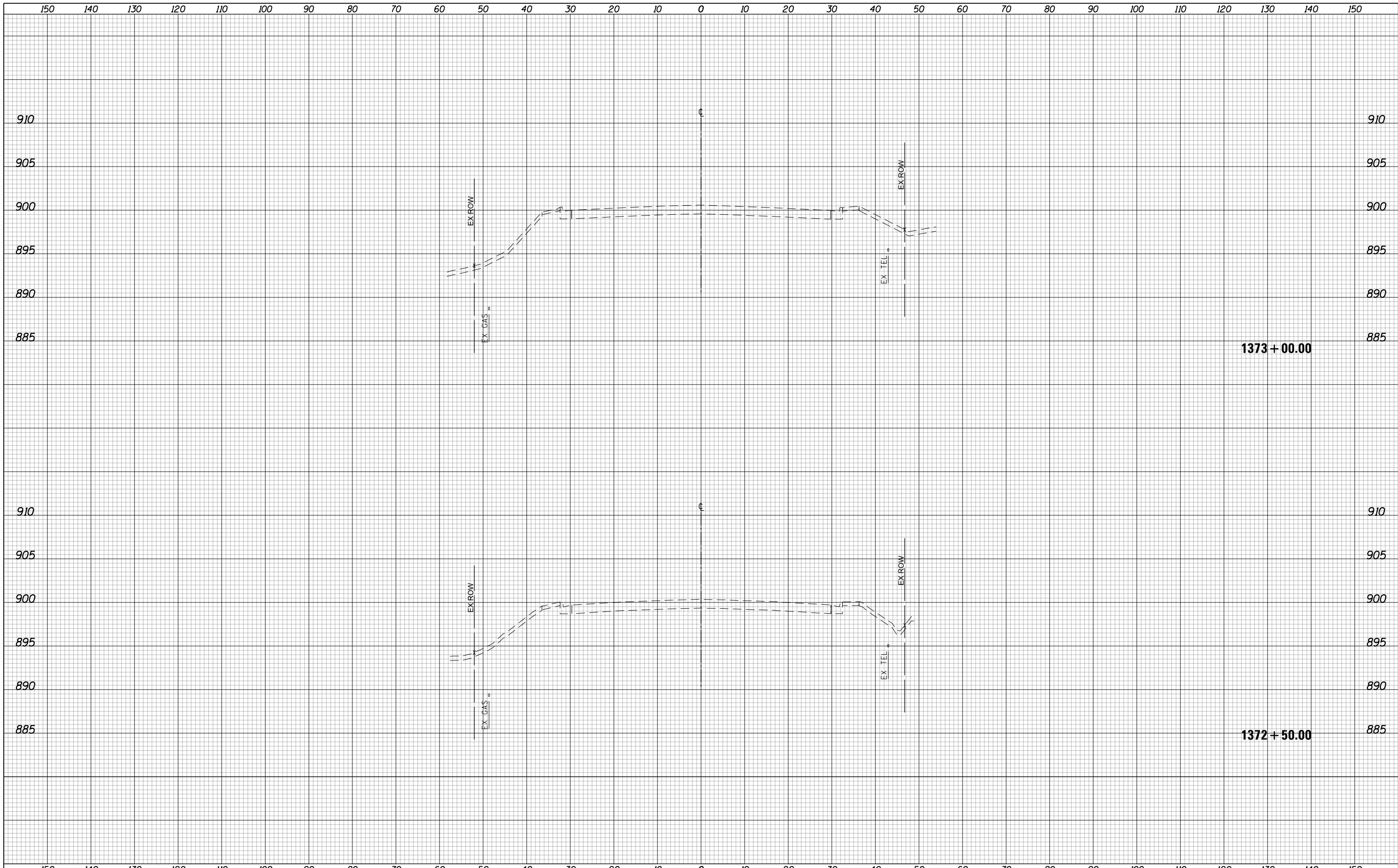
**STATE OF ILLINOIS
DEPARTMENT OF TRANSPORTATION**

**ALGONQUIN ROAD
PRESTAGE CROSS SECTIONS**

SCALE: 10 H: 5 V SHEET 1330 OF 1751 SHEETS STA. 1371+50.00 TO STA. 1372+00.00

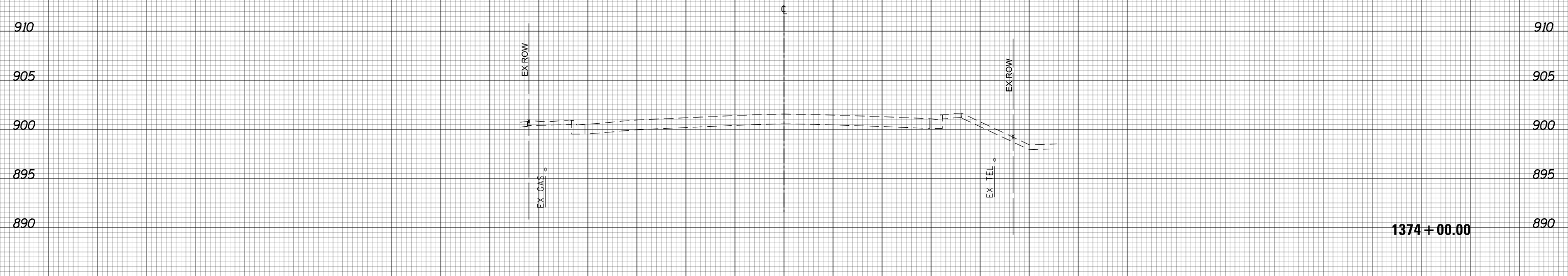
FAP RTE	SECTION	COUNTY	TOTAL SHEETS	SHEET NO.
336	06-00329-01-PW	MCHENRY	1751	1330
CONTRACT NO.			61E53	

ILLINOIS FED. AID PROJECT

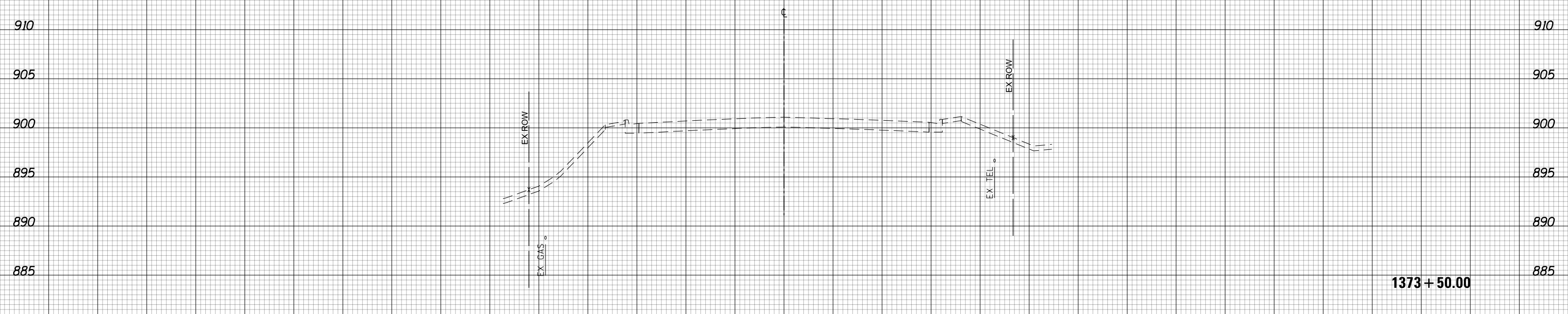


150	140	130	120	110	100	90	80	70	60	50	40	30	20	10	0	10	20	30	40	50	60	70	80	90	100	110	120	130	140	150
USER NAME = btwegner			DESIGNED - WBL	REVISED -	STATE OF ILLINOIS DEPARTMENT OF TRANSPORTATION													ALGONQUIN ROAD PRESTAGE CROSS SECTIONS			FAP RTE	SECTION	COUNTY	TOTAL SHEETS	SHEET NO.					
DRAWN - BTW			REVISED -	336														06-00329-01-PW	MCHENRY	1751	1331									
PLOT SCALE = 20.0000' / in.			CHECKED - RCB	REVISED -														CONTRACT NO.			61E53									
PLOT DATE = 4/25/2018			DATE - 4-26-2018	REVISED -														ILLINOIS FED. AID PROJECT												
																	SCALE: 10 H: 5 V	SHEET 1331 OF 1751 SHEETS		STA. 1372+50.00 TO STA. 1373+00.00										

150 140 130 120 110 100 90 80 70 60 50 40 30 20 10 0 10 20 30 40 50 60 70 80 90 100 110 120 130 140 150



1374 + 00.00



1373 + 50.00



150 140 130 120 110 100 90 80 70 60 50 40 30 20 10 0 10 20 30 40 50 60 70 80 90 100 110 120 130 140 150

USER NAME = btwegner	DESIGNED - WBL	REVISED -
	DRAWN - BTW	REVISED -
PLOT SCALE = 20.0000' / in.	CHECKED - RCB	REVISED -
PLOT DATE = 4/25/2018	DATE - 4-26-2018	REVISED -

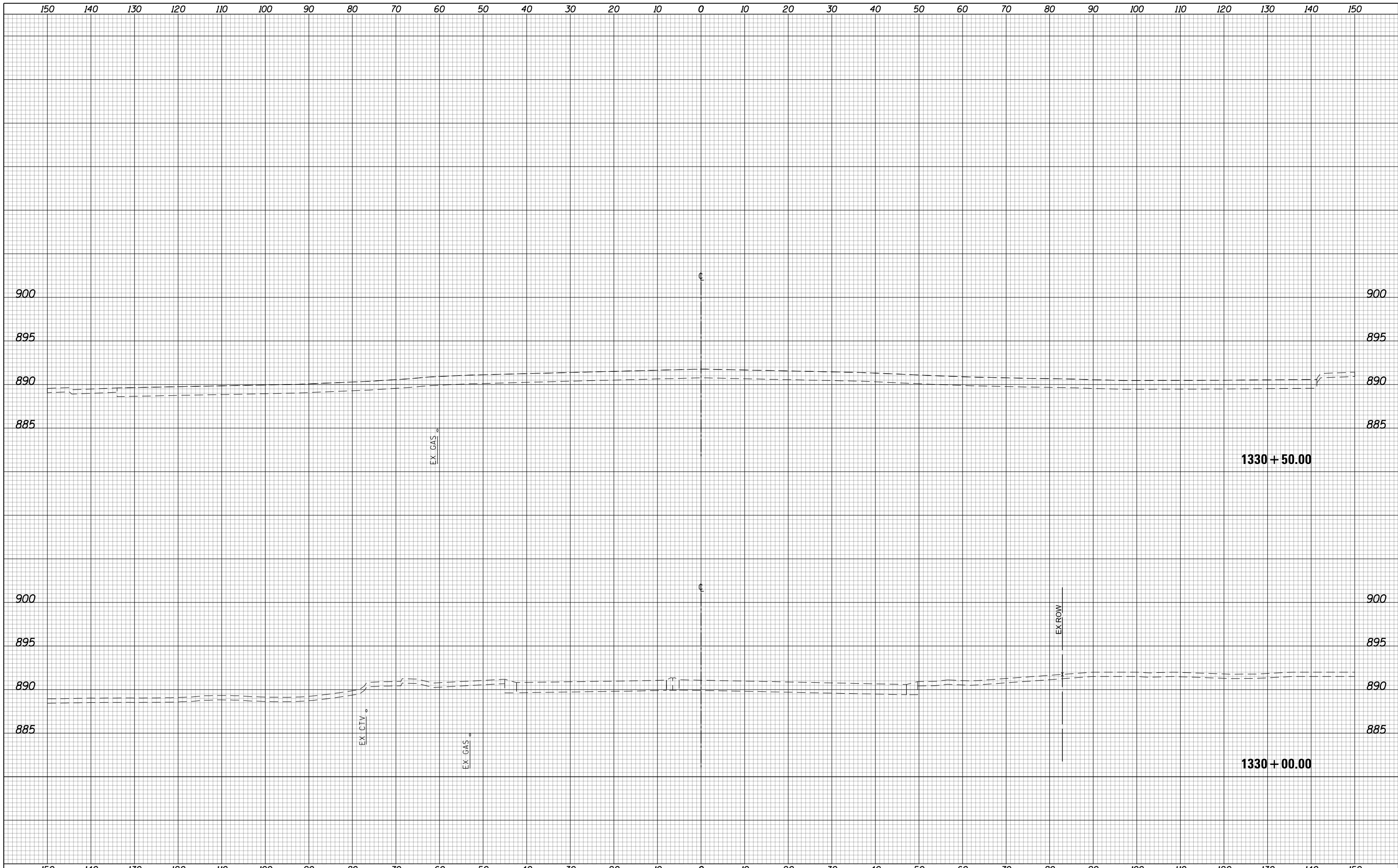
**STATE OF ILLINOIS
DEPARTMENT OF TRANSPORTATION**

**ALGONQUIN ROAD
PRESTAGE CROSS SECTIONS**

SCALE: 10 H: 5 V SHEET 1332 OF 1751 SHEETS STA. 1373+50.00 TO STA. 1374+00.00

FAP RTE	SECTION	COUNTY	TOTAL SHEETS	SHEET NO.
336	06-00329-01-PW	MCHENRY	1751	1332
CONTRACT NO.			61E53	

ILLINOIS FED. AID PROJECT



150 140 130 120 110 100 90 80 70 60 50 40 30 20 10 0 10 20 30 40 50 60 70 80 90 100 110 120 130 140 150


USER NAME = btwegner	DESIGNED - WBL	REVISED -
	DRAWN - BTW	REVISED -
PLOT SCALE = 20.0000' / in.	CHECKED - RCB	REVISED -
PLOT DATE = 4/25/2018	DATE - 4-26-2018	REVISED -

**STATE OF ILLINOIS
DEPARTMENT OF TRANSPORTATION**

**ALGONQUIN ROAD
STAGE 1 CROSS SECTIONS**

SCALE: 10 H: 5 V SHEET 1333 OF 1751 SHEETS STA. 1330+00.00 TO STA. 1330+50.00

FAP RTE	SECTION	COUNTY	TOTAL SHEETS	SHEET NO.
336	06-00329-01-PW	MCHENRY	1751	1333
CONTRACT NO. 61E53			ILLINOIS FED. AID PROJECT	



(SQ FT) STAGE 1
 EARTH EXC 0
 EMBANKMENT 0
 UNSUITABLE EXC 0
 AGG SUBGRADE 0
 IMP (UNDERCUT) 0

(SQ FT) STAGE 1
 EARTH EXC 0
 EMBANKMENT 0
 UNSUITABLE EXC 0
 AGG SUBGRADE 0
 IMP (UNDERCUT) 0




USER NAME = btwegner	DESIGNED - WBL	REVISED -
	DRAWN - BTW	REVISED -
PLOT SCALE = 20.0000' / in.	CHECKED - RCB	REVISED -
PLOT DATE = 4/25/2018	DATE - 4-26-2018	REVISED -

**STATE OF ILLINOIS
 DEPARTMENT OF TRANSPORTATION**

**ALGONQUIN ROAD
 STAGE 1 CROSS SECTIONS**
 SCALE: 10 H: 5 V SHEET 1334 OF 1751 SHEETS STA. 1331+00.00 TO STA. 1331+50.00

FAP RTE	SECTION	COUNTY	TOTAL SHEETS	SHEET NO.
336	06-00329-01-PW	MCHENRY	1751	1334
			CONTRACT NO. 61E53	

ILLINOIS FED. AID PROJECT

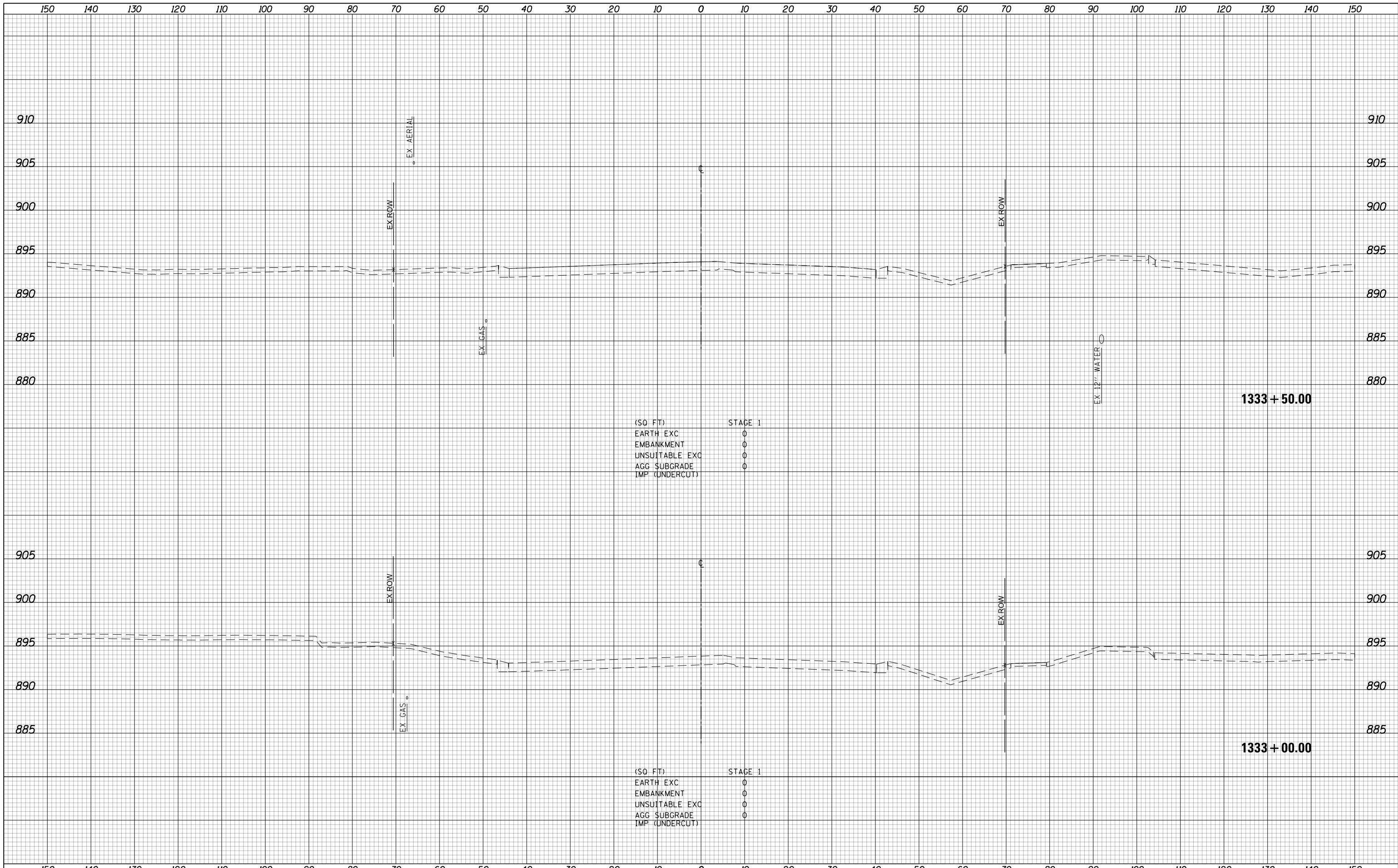


(SQ FT) STAGE 1
 EARTH EXC 0
 EMBANKMENT 0
 UNSUITABLE EXC 0
 AGG SUBGRADE IMP (UNDERCUT) 0

(SQ FT) STAGE 1
 EARTH EXC 0
 EMBANKMENT 0
 UNSUITABLE EXC 0
 AGG SUBGRADE IMP (UNDERCUT) 0



USER NAME = btwegner	DESIGNED - WBL	REVISED -	STATE OF ILLINOIS DEPARTMENT OF TRANSPORTATION	ALGONQUIN ROAD STAGE 1 CROSS SECTIONS			FAP RTE	SECTION	COUNTY	TOTAL SHEETS	SHEET NO.
PLOT SCALE = 20.0000' / in.	DRAWN - BTW	REVISED -					336	06-00329-01-PW	MCHENRY	1751	1335
PLOT DATE = 4/25/2018	CHECKED - RCB	REVISED -					CONTRACT NO. 61E53		ILLINOIS FED. AID PROJECT		
DATE - 4-26-2018			REVISED -	SCALE: 10 H: 5 V	SHEET 1335 OF 1751 SHEETS	STA. 1332+00.00 TO STA. 1332+50.00					



(SQ FT) STAGE 1
 EARTH EXC 0
 EMBANKMENT 0
 UNSUITABLE EXC 0
 AGG SUBGRADE 0
 IMP (UNDERCUT) 0

(SQ FT) STAGE 1
 EARTH EXC 0
 EMBANKMENT 0
 UNSUITABLE EXC 0
 AGG SUBGRADE 0
 IMP (UNDERCUT) 0



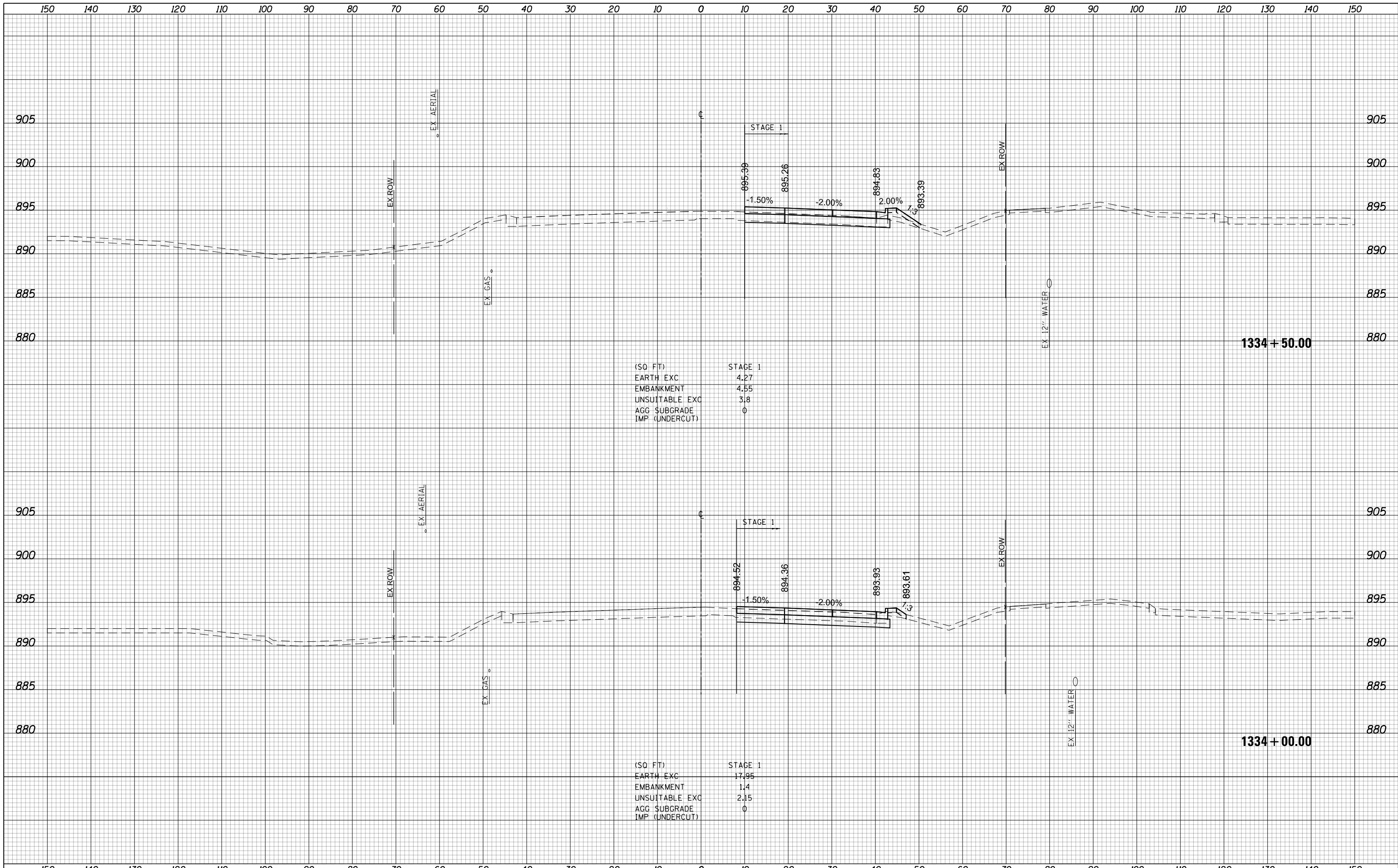
USER NAME = btwegner	DESIGNED - WBL	REVISED -
	DRAWN - BTW	REVISED -
PLOT SCALE = 20.0000' / in.	CHECKED - RCB	REVISED -
PLOT DATE = 4/25/2018	DATE - 4-26-2018	REVISED -

**STATE OF ILLINOIS
 DEPARTMENT OF TRANSPORTATION**

**ALGONQUIN ROAD
 STAGE 1 CROSS SECTIONS**
 SCALE: 10 H: 5 V SHEET 1336 OF 1751 SHEETS STA. 1333+00.00 TO STA. 1333+50.00

FAP RTE	SECTION	COUNTY	TOTAL SHEETS	SHEET NO.
336	06-00329-01-PW	MCHENRY	1751	1336
			CONTRACT NO. 61E53	

ILLINOIS FED. AID PROJECT



(SQ. FT)

EARTH EXC	4.27
EMBANKMENT	4.55
UNSUITABLE EXC	3.8
AGG. SUBGRADE	0
IMP. (UNDERCUT)	0

(SQ. FT)

EARTH EXC	17.95
EMBANKMENT	1.4
UNSUITABLE EXC	2.15
AGG. SUBGRADE	0
IMP. (UNDERCUT)	0



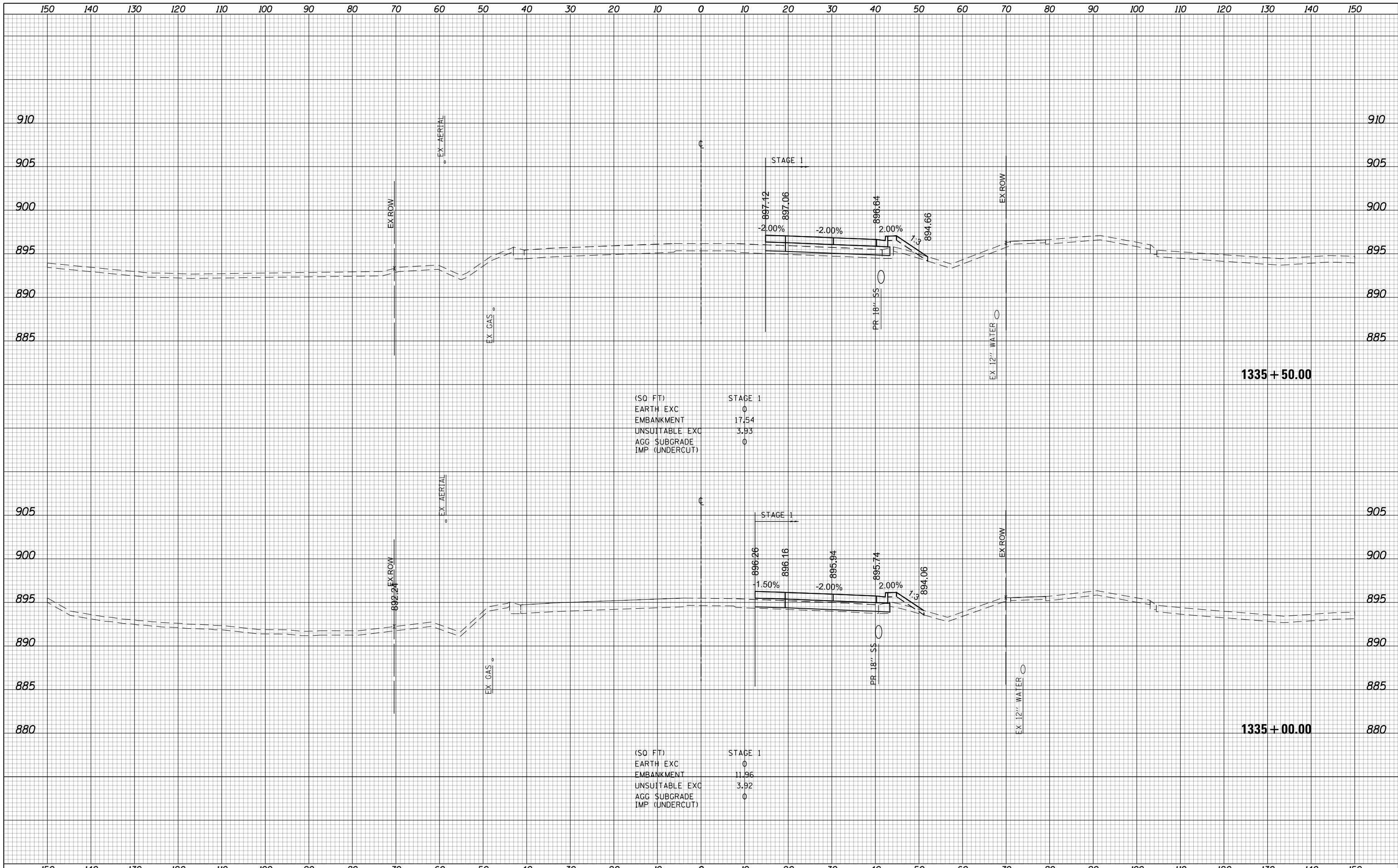
USER NAME = btwegner	DESIGNED - WBL	REVISED -
	DRAWN - BTW	REVISED -
PLOT SCALE = 20.0000' / in.	CHECKED - RCB	REVISED -
PLOT DATE = 4/25/2018	DATE - 4-26-2018	REVISED -

**STATE OF ILLINOIS
DEPARTMENT OF TRANSPORTATION**

**ALGONQUIN ROAD
STAGE 1 CROSS SECTIONS**

SCALE: 10 H: 5 V SHEET 1337 OF 1751 SHEETS STA. 1334+00.00 TO STA. 1334+50.00

FAP RTE	SECTION	COUNTY	TOTAL SHEETS	SHEET NO.
336	06-00329-01-PW	MCHENRY	1751	1337
			CONTRACT NO.	61E53
ILLINOIS FED. AID PROJECT				



(SQ FT)

EARTH EXC	0
EMBANKMENT	17.54
UNSUITABLE EXC	3.93
AGG SUBGRADE	0
IMP (UNDERCUT)	0

(SQ FT)

EARTH EXC	0
EMBANKMENT	11.96
UNSUITABLE EXC	3.92
AGG SUBGRADE	0
IMP (UNDERCUT)	0



USER NAME = btwegner	DESIGNED - WBL	REVISED -
	DRAWN - BTW	REVISED -
PLOT SCALE = 20.0000' / in.	CHECKED - RCB	REVISED -
PLOT DATE = 4/25/2018	DATE - 4-26-2018	REVISED -

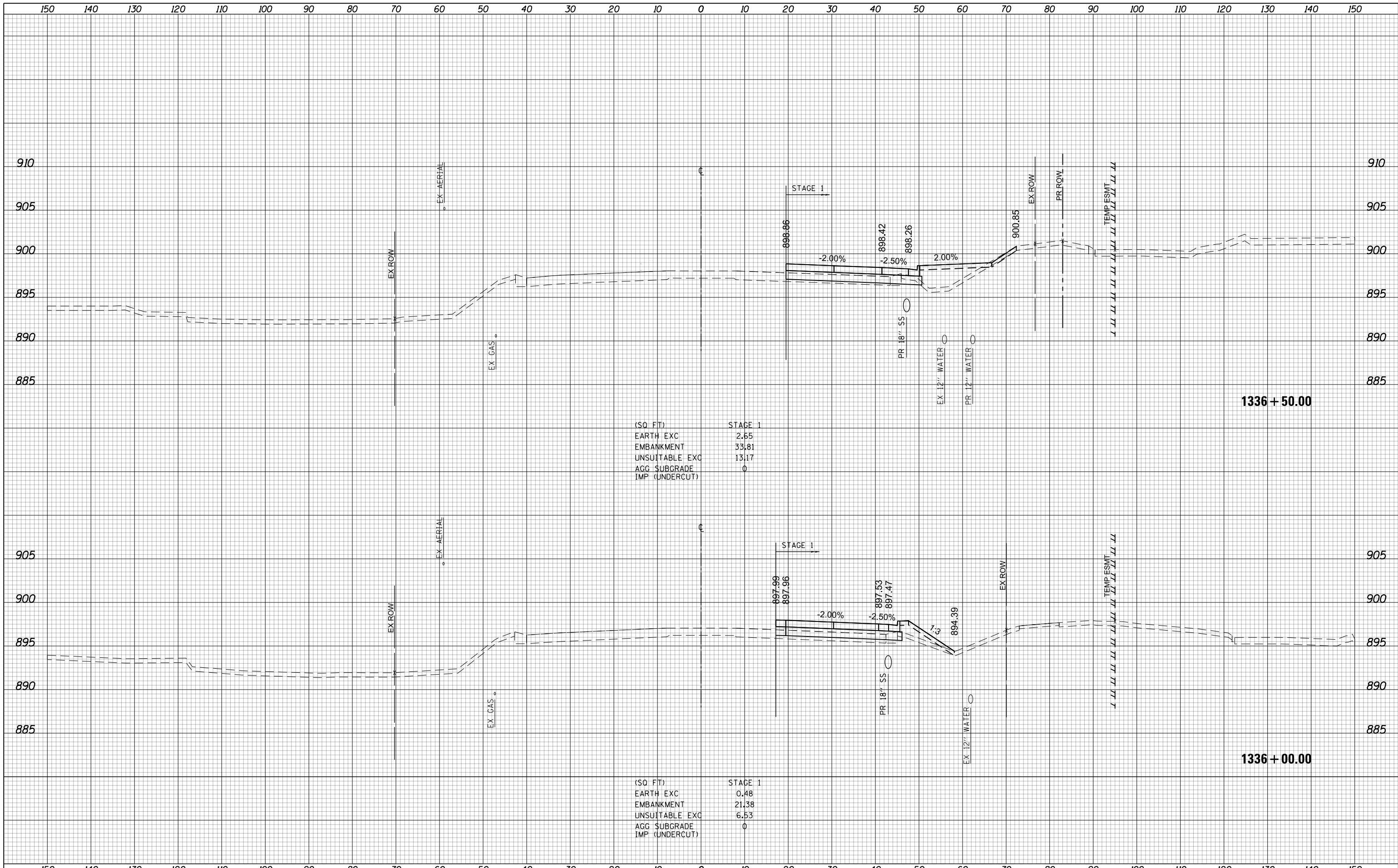
**STATE OF ILLINOIS
DEPARTMENT OF TRANSPORTATION**

**ALGONQUIN ROAD
STAGE 1 CROSS SECTIONS**

SCALE: 10 H: 5 V SHEET 1338 OF 1751 SHEETS STA. 1335+00.00 TO STA. 1335+50.00

FAP RTE	SECTION	COUNTY	TOTAL SHEETS	SHEET NO.
336	06-00329-01-PW	MCHENRY	1751	1338
			CONTRACT NO. 61E53	

ILLINOIS FED. AID PROJECT



(SQ FT) STAGE 1

EARTH EXC	2.65
EMBANKMENT	33.81
UNSU(T)ABLE EXC	13.17
AGG SUBGRADE	0
IMP (UNDERCUT)	0

(SQ FT) STAGE 1

EARTH EXC	0.48
EMBANKMENT	21.38
UNSU(T)ABLE EXC	6.53
AGG SUBGRADE	0
IMP (UNDERCUT)	0

**STATE OF ILLINOIS
DEPARTMENT OF TRANSPORTATION**

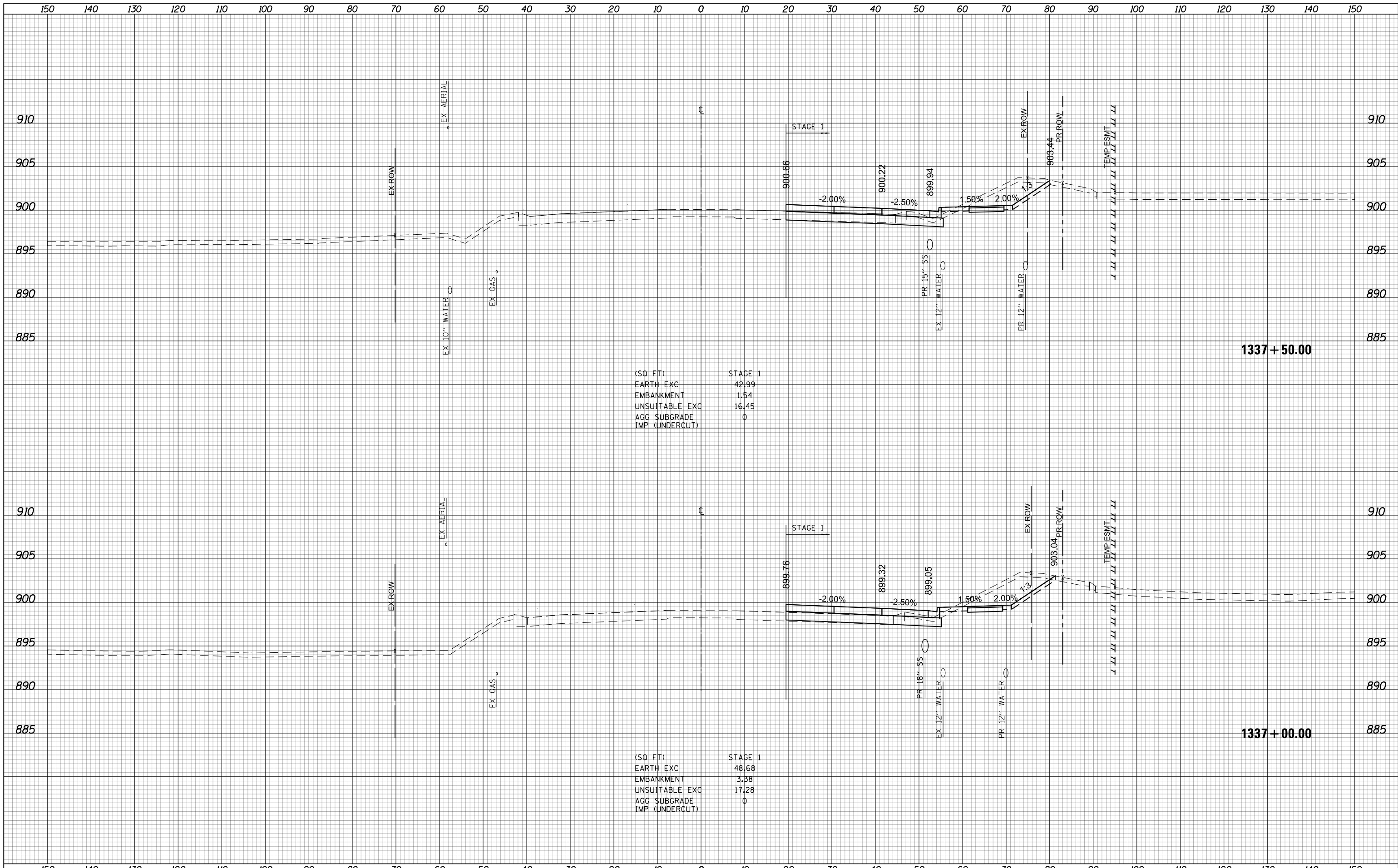
**ALGONQUIN ROAD
STAGE 1 CROSS SECTIONS**

SCALE: 10 H: 5 V SHEET 1339 OF 1751 SHEETS STA. 1336+00.00 TO STA. 1336+50.00

USER NAME = btwegner	DESIGNED - WBL	REVISED -
	DRAWN - BTW	REVISED -
PLOT SCALE = 20.0000' / in.	CHECKED - RCB	REVISED -
PLOT DATE = 4/25/2018	DATE - 4-26-2018	REVISED -

FAP RTE	SECTION	COUNTY	TOTAL SHEETS	SHEET NO.
336	06-00329-01-PW	MCHENRY	1751	1339
			CONTRACT NO.	61E53

ILLINOIS FED. AID PROJECT



(SQ FT) STAGE 1


EARTH EXC	42.99
EMBANKMENT	1.54
UNSUITABLE EXC	16.45
AGG SUBGRADE	0
IMP (UNDERCUT)	0

(SQ FT) STAGE 1

EARTH EXC	48.68
EMBANKMENT	3.38
UNSUITABLE EXC	17.28
AGG SUBGRADE	0
IMP (UNDERCUT)	0



USER NAME = btwegner	DESIGNED - WBL	REVISED -	<p align="center">STATE OF ILLINOIS DEPARTMENT OF TRANSPORTATION</p> <p align="center">ALGONQUIN ROAD STAGE 1 CROSS SECTIONS</p> <p>SCALE: 10 H: 5 V SHEET 1340 OF 1751 SHEETS STA. 1337+00.00 TO STA. 1337+50.00</p>	FAP RTE	SECTION	COUNTY	TOTAL SHEETS	SHEET NO.
PLOT SCALE = 20.0000' / in.	DRAWN - BTW	REVISED -		336	06-00329-01-PW	MCHENRY	1751	1340
PLOT DATE = 4/25/2018	CHECKED - RCB	REVISED -		CONTRACT NO. 61E53				
DATE - 4-26-2018	REVISOR -	REVISED -		ILLINOIS FED. AID PROJECT				



(SQ. FT) STAGE 1

EARTH EXC	33.41
EMBANKMENT	2.25
UNSUITABLE EXC	14.96
AGG SUBGRADE	0
IMP (UNDERCUT)	0

(SQ. FT) STAGE 1

EARTH EXC	53.58
EMBANKMENT	1.73
UNSUITABLE EXC	18.73
AGG SUBGRADE	0
IMP (UNDERCUT)	0

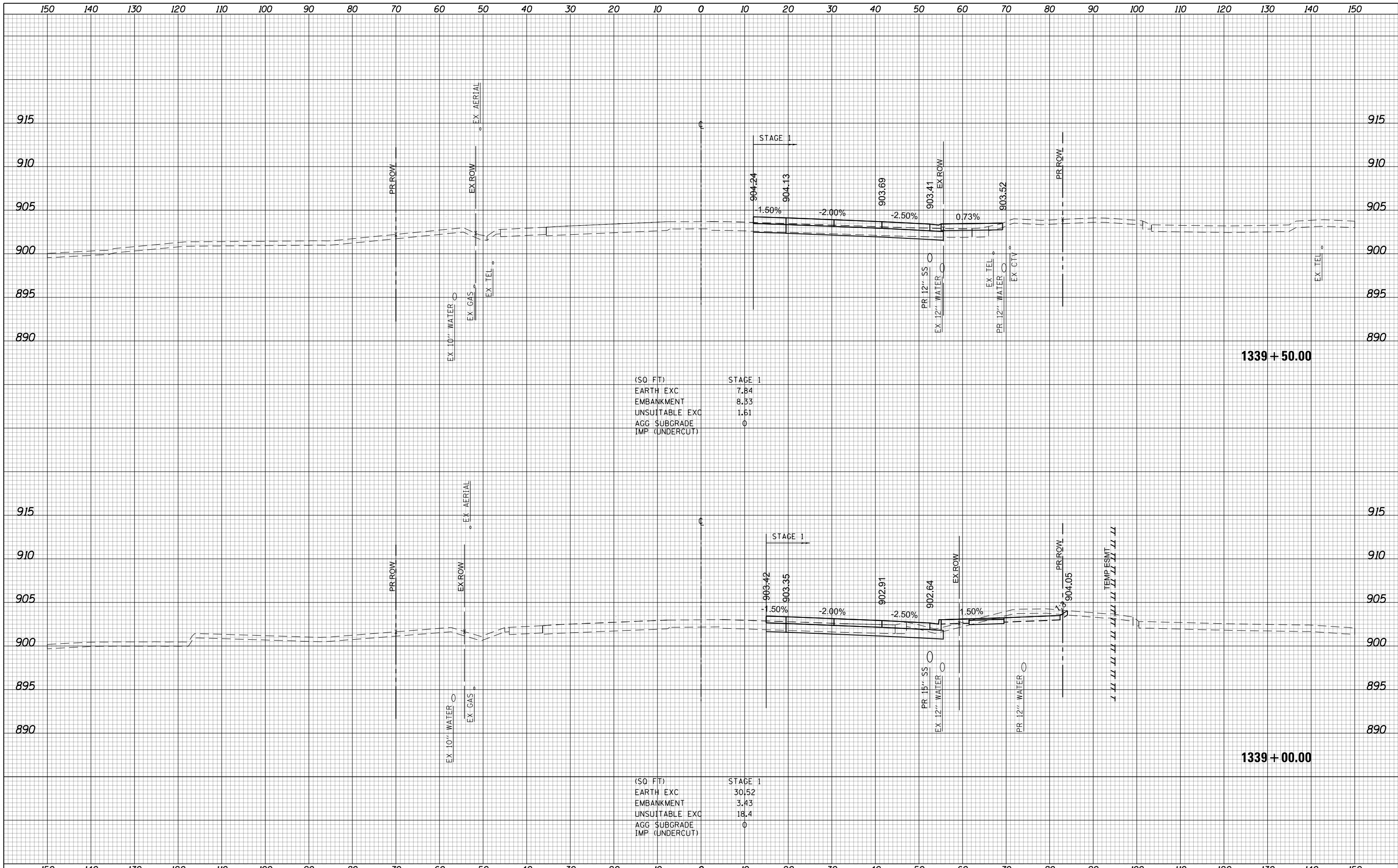
**STATE OF ILLINOIS
DEPARTMENT OF TRANSPORTATION**

**ALGONQUIN ROAD
STAGE 1 CROSS SECTIONS**

SCALE: 10 H: 5 V SHEET 1341 OF 1751 SHEETS STA. 1338+00.00 TO STA. 1338+50.00

FAP RTE	SECTION	COUNTY	TOTAL SHEETS	SHEET NO.
336	06-00329-01-PW	MCHENRY	1751	1341
CONTRACT NO.			61E53	

USER NAME = btwagner	DESIGNED - WBL	REVISED -
PLOT SCALE = 20.0000' / in.	DRAWN - BTW	REVISED -
PLOT DATE = 4/25/2018	CHECKED - RCB	REVISED -
	DATE - 4-26-2018	REVISED -



(SQ FT) STAGE 1

EARTH EXC	7.84
EMBANKMENT	8.33
UNSUITABLE EXC	1.61
AGG SUBGRADE	0
IMP (UNDERCUT)	0

(SQ FT) STAGE 1

EARTH EXC	30.52
EMBANKMENT	3.43
UNSUITABLE EXC	18.4
AGG SUBGRADE	0
IMP (UNDERCUT)	0

**STATE OF ILLINOIS
DEPARTMENT OF TRANSPORTATION**

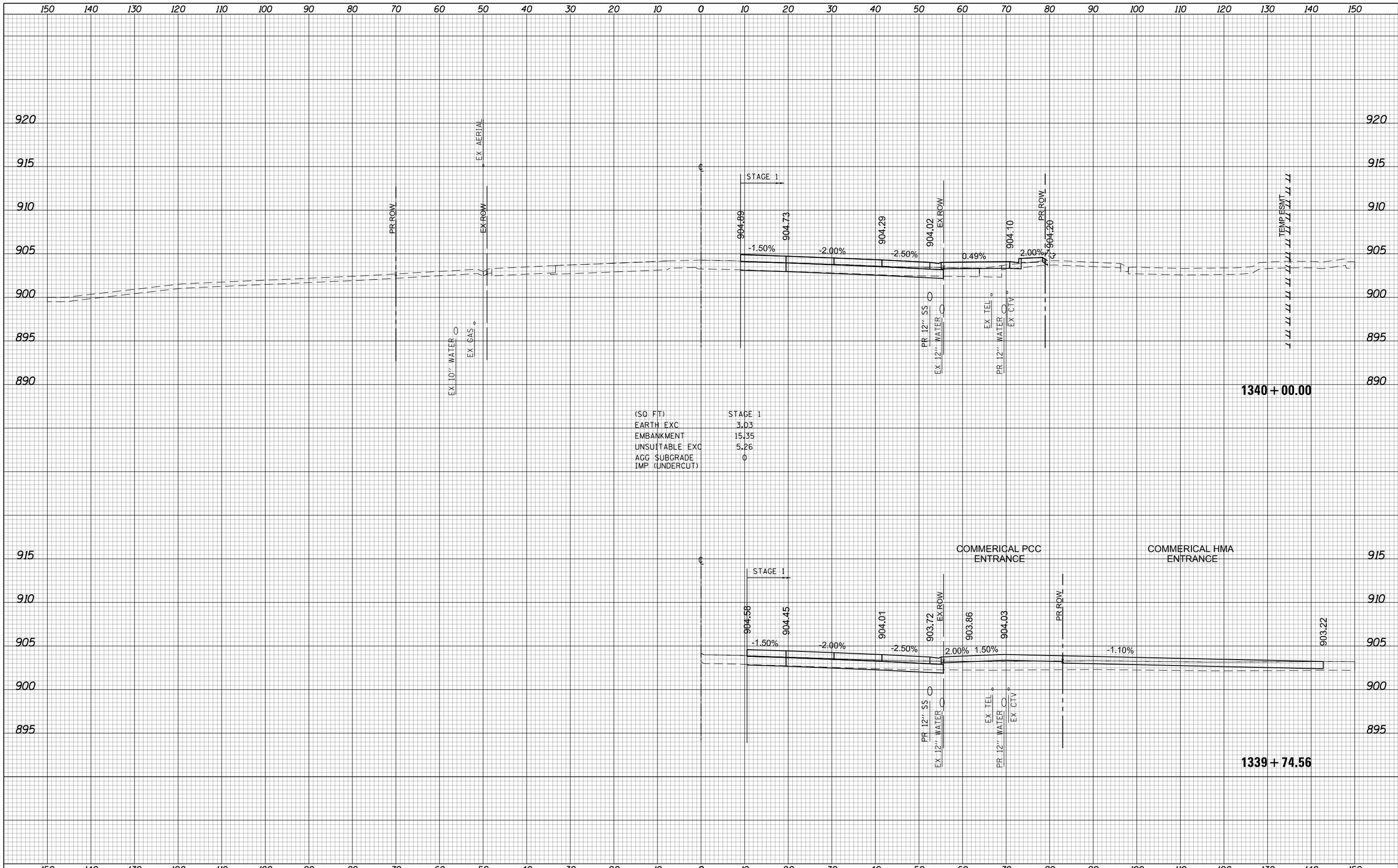
**ALGONQUIN ROAD
STAGE 1 CROSS SECTIONS**

USER NAME = btwagner	DESIGNED - WBL	REVISED -
	DRAWN - BTW	REVISED -
PLOT SCALE = 20.0000' / in.	CHECKED - RCB	REVISED -
PLOT DATE = 4/25/2018	DATE - 4-26-2018	REVISED -

SCALE: 10 H: 5 V SHEET 1342 OF 1751 SHEETS STA. 1339+00.00 TO STA. 1339+50.00

FAP RTE	SECTION	COUNTY	TOTAL SHEETS	SHEET NO.
336	06-00329-01-PW	MCHENRY	1751	1342
			CONTRACT NO.	61E53

ILLINOIS FED. AID PROJECT



(SQ. FT)

EARTH EXC	3.03
EMBANKMENT	15.35
UNSUITABLE EXC	5.26
AGG SUBGRADE	0
IMP (UNDERCUT)	0

**STATE OF ILLINOIS
DEPARTMENT OF TRANSPORTATION**

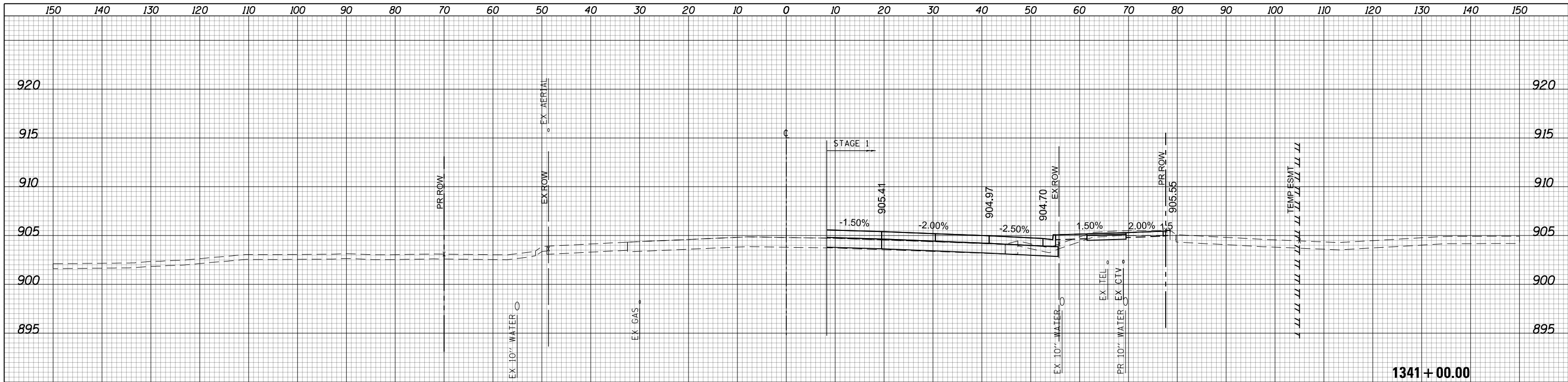
**ALGONQUIN ROAD
STAGE 1 CROSS SECTIONS**

USER NAME = btwegner	DESIGNED - WBL	REVISED -
	DRAWN - BTW	REVISED -
PLOT SCALE = 20.0000' / in.	CHECKED - RCB	REVISED -
PLOT DATE = 4/25/2018	DATE - 4-26-2018	REVISED -

FAP RTE	SECTION	COUNTY	TOTAL SHEETS	SHEET NO.
336	06-00329-01-PW	MCHENRY	1751	1343
			CONTRACT NO.	61E53

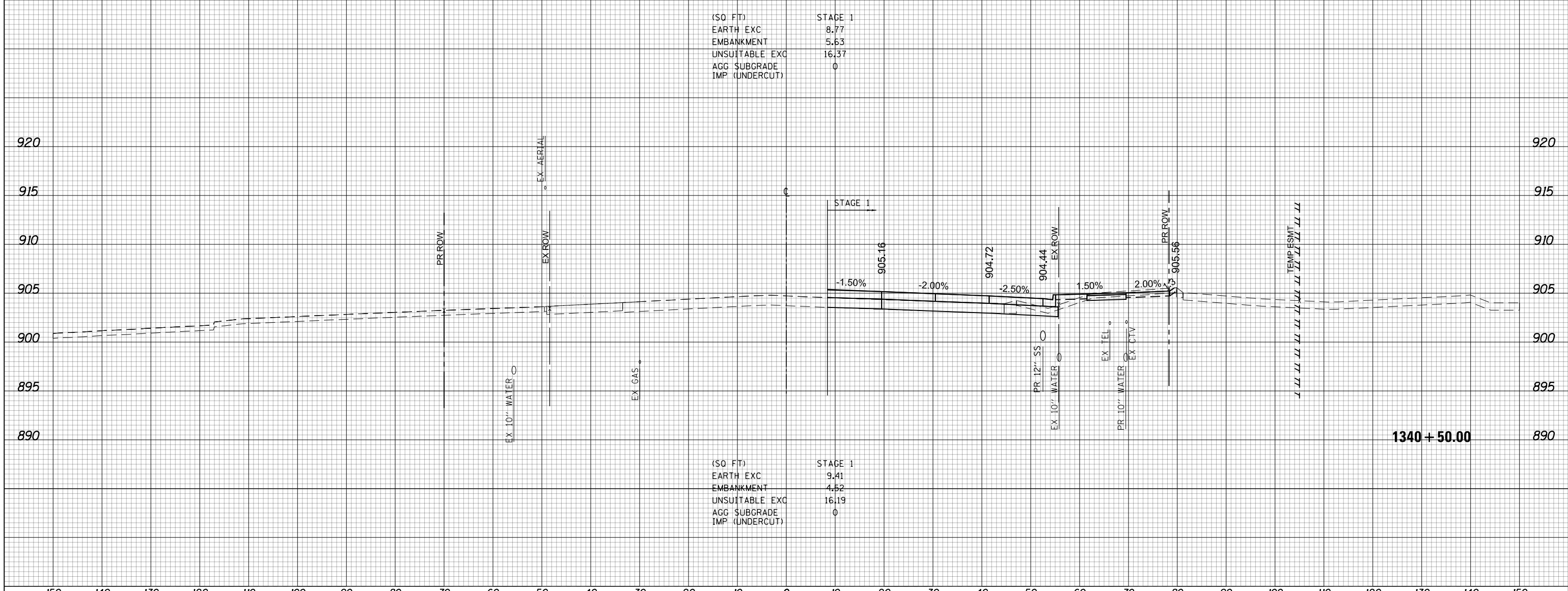
SCALE: 10 H: 5 V SHEET 1343 OF 1751 SHEETS STA. 1339+74.56 TO STA. 1340+00.00

ILLINOIS FED. AID PROJECT



(SQ FT)

STAGE 1	
EARTH EXC	8.77
EMBANKMENT	5.63
UNSUITABLE EXC	16.37
AGG SUBGRADE	0
IMP (UNDERCUT)	0



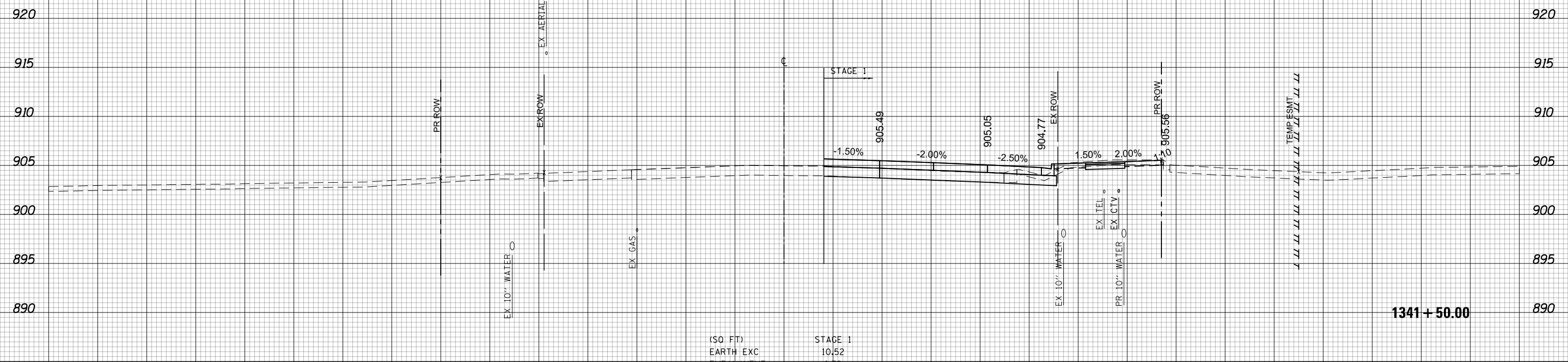
(SQ FT)

STAGE 1	
EARTH EXC	9.41
EMBANKMENT	4.52
UNSUITABLE EXC	16.19
AGG SUBGRADE	0
IMP (UNDERCUT)	0



USER NAME = btwegner	DESIGNED - WBL	REVISED -	<p align="center">STATE OF ILLINOIS DEPARTMENT OF TRANSPORTATION</p> <p align="center">ALGONQUIN ROAD STAGE 1 CROSS SECTIONS</p>	FAP RTE	SECTION	COUNTY	TOTAL SHEETS	SHEET NO.
PLOT SCALE = 20.0000' / in.	DRAWN - BTW	REVISED -		336	06-00329-01-PW	MCHENRY	1751	1344
PLOT DATE = 4/25/2018	CHECKED - RCB	REVISED -		CONTRACT NO. 61E53		ILLINOIS FED. AID PROJECT		
	DATE - 4-26-2018	REVISED -	SCALE: 10 H: 5 V	SHEET 1344	OF 1751 SHEETS	STA. 1340+50.00	TO STA. 1341+00.00	

150 140 130 120 110 100 90 80 70 60 50 40 30 20 10 0 10 20 30 40 50 60 70 80 90 100 110 120 130 140 150



(SQ FT)	STAGE 1
EARTH EXC	10.52
EMBANKMENT	1.38
UNSUITABLE EXC	14.87
AGG SUBGRADE	0
IMP (UNDERCUT)	0

1341 + 50.00



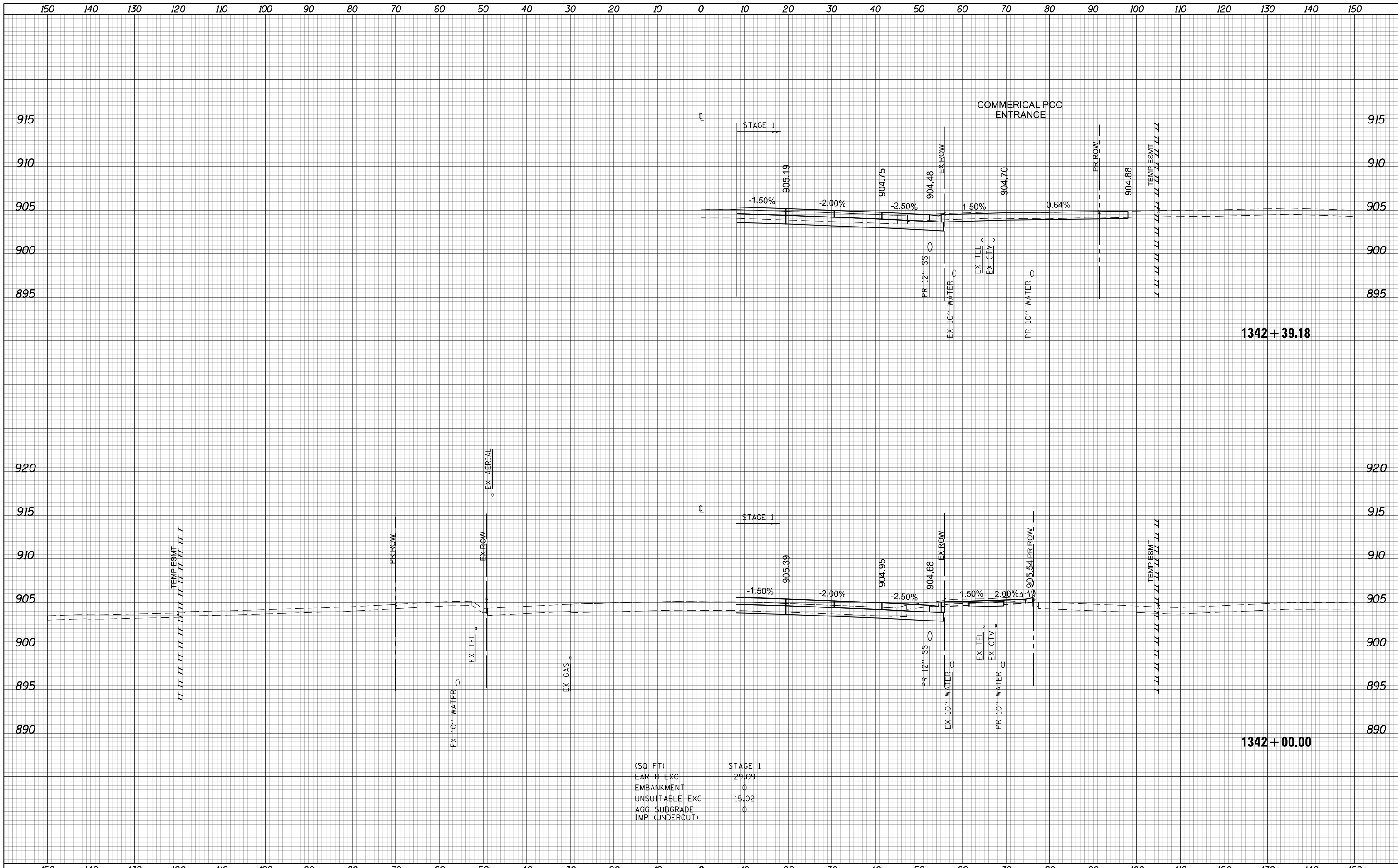
150 140 130 120 110 100 90 80 70 60 50 40 30 20 10 0 10 20 30 40 50 60 70 80 90 100 110 120 130 140 150

USER NAME = btwegner	DESIGNED - WBL	REVISED -
	DRAWN - BTW	REVISED -
PLOT SCALE = 20.0000' / in.	CHECKED - RCB	REVISED -
PLOT DATE = 4/25/2018	DATE - 4-26-2018	REVISED -

**STATE OF ILLINOIS
DEPARTMENT OF TRANSPORTATION**

ALGONQUIN ROAD		FAP	TOTAL	SHEET
STAGE 1 CROSS SECTIONS		RTE	SHEETS	NO.
SCALE: 10 H: 5 V	SHEET 1345 OF 1751 SHEETS	336	1751	1345
STA. 1341+50.00 TO STA. 1341+50.00		CONTRACT NO. 61E53		

SECTION	COUNTY	ILLINOIS
06-00329-01-PW	MCHENRY	FED. AID PROJECT



(SQ FT)	STAGE 1
EARTH EXC	29,09
EMBANKMENT	0
UNSUITABLE EXC	15,02
AGG SUBGRADE	0
IMP (UNDERCUT)	0

**STATE OF ILLINOIS
DEPARTMENT OF TRANSPORTATION**

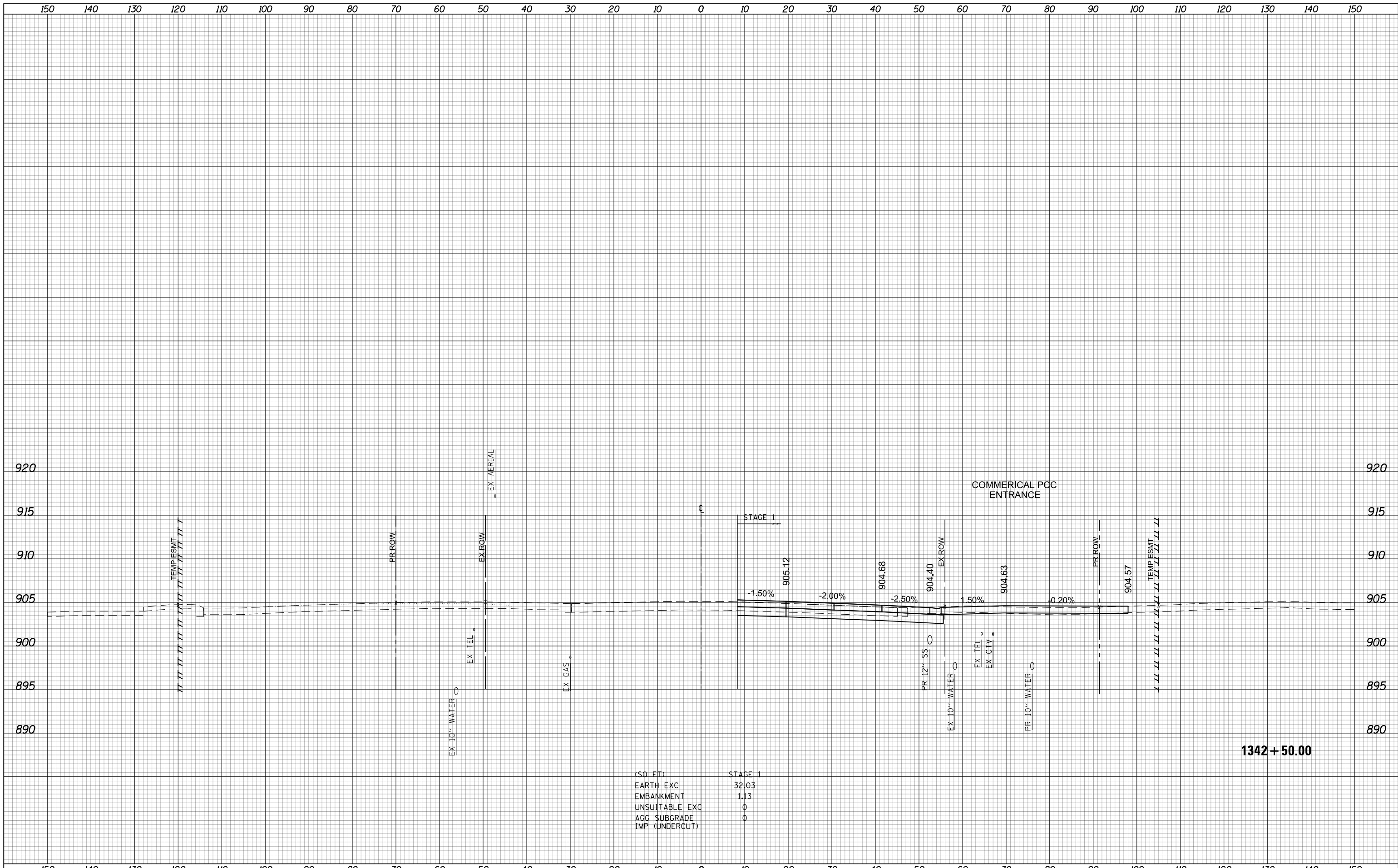
**ALGONQUIN ROAD
STAGE 1 CROSS SECTIONS**

USER NAME = btwegner	DESIGNED - WBL	REVISED -
	DRAWN - BTW	REVISED -
PLOT SCALE = 20.0000' / in.	CHECKED - RCB	REVISED -
PLOT DATE = 4/25/2018	DATE - 4-26-2018	REVISED -

SCALE: 10 H: 5 V SHEET 1346 OF 1751 SHEETS STA. 1342+00.00 TO STA. 1342+39.18

FAP RTE	SECTION	COUNTY	TOTAL SHEETS	SHEET NO.
336	06-00329-01-PW	MCHENRY	1751	1346
			CONTRACT NO. 61E53	

ILLINOIS FED. AID PROJECT

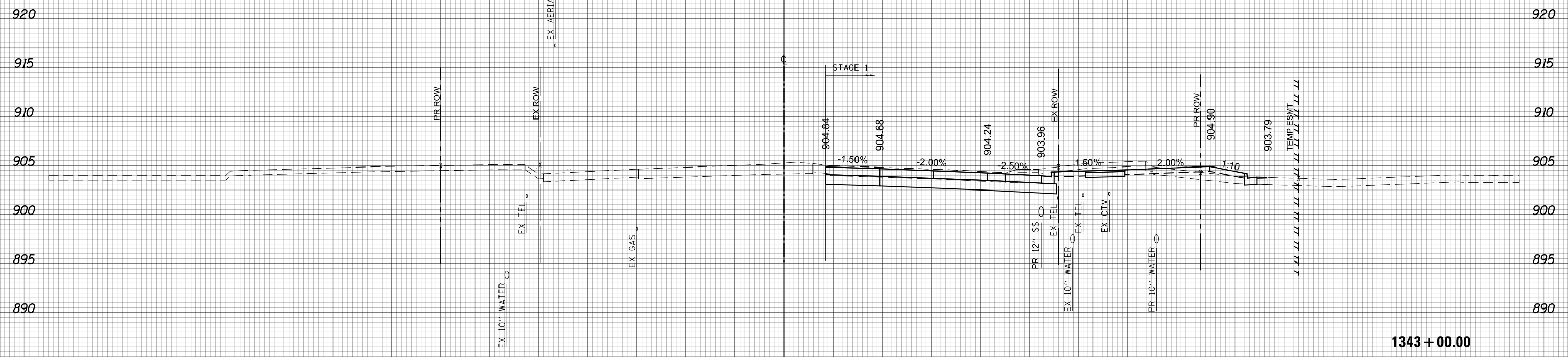


(SQ. FT)	STAGE 1
EARTH EXC	32.03
EMBANKMENT	1.13
UNSATURABLE EXC	0
AGG. SUBGRADE	0
IMP (UNDERCUT)	0

1342 + 50.00

USER NAME = btwegner	DESIGNED - WBL	REVISED -	STATE OF ILLINOIS DEPARTMENT OF TRANSPORTATION	ALGONQUIN ROAD STAGE 1 CROSS SECTIONS			FAP RTE	SECTION	COUNTY	TOTAL SHEETS	SHEET NO.
PLOT SCALE = 20.0000' / in.	DRAWN - BTW	REVISED -		336	06-00329-01-PW	MCHENRY	1751	1347			
PLOT DATE = 4/25/2018	CHECKED - RCB	REVISED -		SCALE: 10 H: 5 V			SHEET 1347 OF 1751 SHEETS			STA. 1342+50.00 TO STA. 1342+50.00	
	DATE - 4-26-2018	REVISED -		CONTRACT NO. 61E53			ILLINOIS FED. AID PROJECT				

150 140 130 120 110 100 90 80 70 60 50 40 30 20 10 0 10 20 30 40 50 60 70 80 90 100 110 120 130 140 150



(SQ FT)	STAGE 1
EARTH EXC	66.74
EMBANKMENT	7.93
UNSUITABLE EXC	10.9
AGG SUBGRADE	0
IMP (UNDERCUT)	0

1343 + 00.00



150 140 130 120 110 100 90 80 70 60 50 40 30 20 10 0 10 20 30 40 50 60 70 80 90 100 110 120 130 140 150

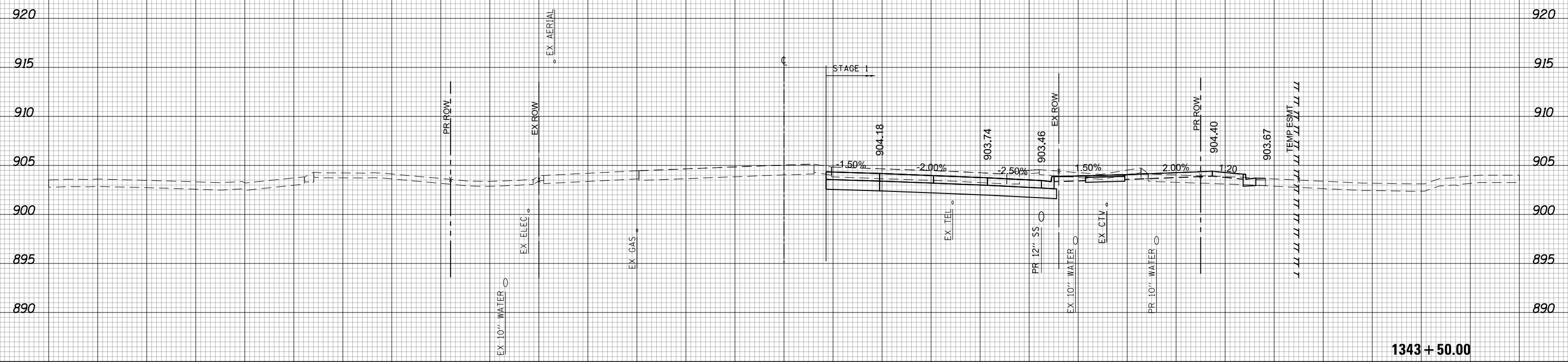
USER NAME = btwegner	DESIGNED - WBL	REVISED -
	DRAWN - BTW	REVISED -
PLOT SCALE = 20.0000' / in.	CHECKED - RCB	REVISED -
PLOT DATE = 4/25/2018	DATE - 4-26-2018	REVISED -

**STATE OF ILLINOIS
DEPARTMENT OF TRANSPORTATION**

ALGONQUIN ROAD		FAP	TOTAL	SHEET
STAGE 1 CROSS SECTIONS		RTE	SHEETS	NO.
SCALE: 10 H: 5 V	SHEET 1348 OF 1751 SHEETS	336	1751	1348
STA. 1343+00.00 TO STA. 1343+00.00		SECTION	COUNTY	CONTRACT NO.
		06-00329-01-PW	MCHENRY	61E53

ILLINOIS FED. AID PROJECT

150 140 130 120 110 100 90 80 70 60 50 40 30 20 10 0 10 20 30 40 50 60 70 80 90 100 110 120 130 140 150



(SQ FT)	STAGE 1
EARTH EXC	75.57
EMBANKMENT	8.23
UNSATURABLE EXC	10.38
AGG SUBGRADE	0
IMP (UNDERCUT)	0

1343 + 50.00

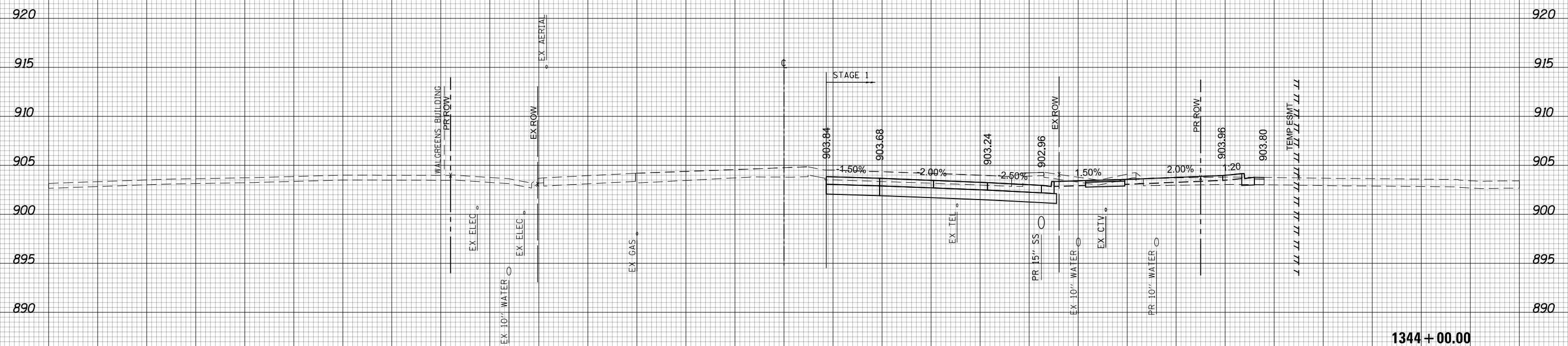


USER NAME = btwegner	DESIGNED - WBL	REVISED -
	DRAWN - BTW	REVISED -
PLOT SCALE = 20.0000' / in.	CHECKED - RCB	REVISED -
PLOT DATE = 4/25/2018	DATE - 4-26-2018	REVISED -

**STATE OF ILLINOIS
DEPARTMENT OF TRANSPORTATION**

ALGONQUIN ROAD		FAP	SECTION	COUNTY	TOTAL	SHEET
STAGE 1 CROSS SECTIONS		RTE			SHEETS	NO.
SCALE: 10 H: 5 V	SHEET 1349 OF 1751 SHEETS	336	06-00329-01-PW	MCHENRY	1751	1349
STA. 1343+50.00 TO STA. 1343+50.00		CONTRACT NO. 61E53		ILLINOIS FED. AID PROJECT		

150 140 130 120 110 100 90 80 70 60 50 40 30 20 10 0 10 20 30 40 50 60 70 80 90 100 110 120 130 140 150



(SQ. FT)	STAGE 1
EARTH EXC	84.24
EMBANKMENT	5.89
UNSUITABLE EXC	9.37
AGG SUBGRADE	0
IMP (UNDERCUT)	0

1344 + 00.00



150 140 130 120 110 100 90 80 70 60 50 40 30 20 10 0 10 20 30 40 50 60 70 80 90 100 110 120 130 140 150

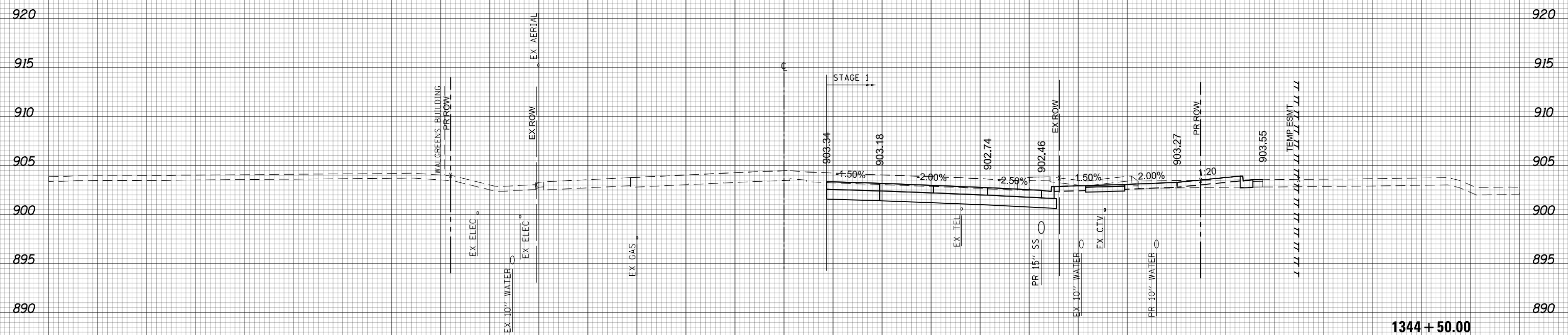
USER NAME = btwegner	DESIGNED - WBL	REVISED -
	DRAWN - BTW	REVISED -
PLOT SCALE = 20.0000' / in.	CHECKED - RCB	REVISED -
PLOT DATE = 4/25/2018	DATE - 4-26-2018	REVISED -

**STATE OF ILLINOIS
DEPARTMENT OF TRANSPORTATION**

ALGONQUIN ROAD		FAP	SECTION	COUNTY	TOTAL	SHEET
STAGE 1 CROSS SECTIONS		RTE			SHEETS	NO.
SCALE: 10 H: 5 V		336	06-00329-01-PW	MCHENRY	1751	1350
SHEET 1350 OF 1751 SHEETS		STA. 1344+00.00 TO STA. 1344+00.00		CONTRACT NO. 61E53		

ILLINOIS FED. AID PROJECT

150 140 130 120 110 100 90 80 70 60 50 40 30 20 10 0 10 20 30 40 50 60 70 80 90 100 110 120 130 140 150



(SQ. FT)	STAGE 1
EARTH EXC	95.55
EMBANKMENT	1.92
UNSUITABLE EXC	8.29
AGG. SUBGRADE	0
IMP. (UNDERCUT)	0

1344 + 50.00



150 140 130 120 110 100 90 80 70 60 50 40 30 20 10 0 10 20 30 40 50 60 70 80 90 100 110 120 130 140 150

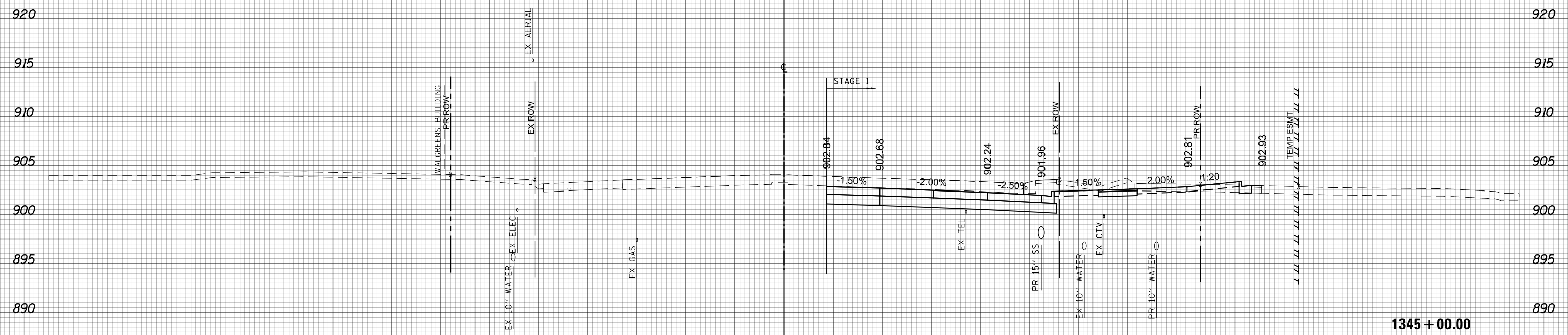
USER NAME = btwegner	DESIGNED - WBL	REVISED -
	DRAWN - BTW	REVISED -
PLOT SCALE = 20.0000' / in.	CHECKED - RCB	REVISED -
PLOT DATE = 4/25/2018	DATE - 4-26-2018	REVISED -

**STATE OF ILLINOIS
DEPARTMENT OF TRANSPORTATION**

ALGONQUIN ROAD		FAP RTE	SECTION	COUNTY	TOTAL SHEETS	SHEET NO.
STAGE 1 CROSS SECTIONS		336	06-00329-01-PW	MCHENRY	1751	1351
SCALE: 10 H: 5 V		SHEET 1351 OF 1751 SHEETS		STA. 1344+50.00 TO STA. 1344+50.00		CONTRACT NO. 61E53

ILLINOIS FED. AID PROJECT

150 140 130 120 110 100 90 80 70 60 50 40 30 20 10 0 10 20 30 40 50 60 70 80 90 100 110 120 130 140 150



(SQ FT)	STAGE 1
EARTH EXC	106.35
EMBANKMENT	0.49
UNSATURABLE EXC	7.2
AGG SUBGRADE	0
IMP (UNDERCUT)	

1345 + 00.00



USER NAME = btwegner	DESIGNED - WBL	REVISED -
	DRAWN - BTW	REVISED -
PLOT SCALE = 20.0000' / in.	CHECKED - RCB	REVISED -
PLOT DATE = 4/25/2018	DATE - 4-26-2018	REVISED -

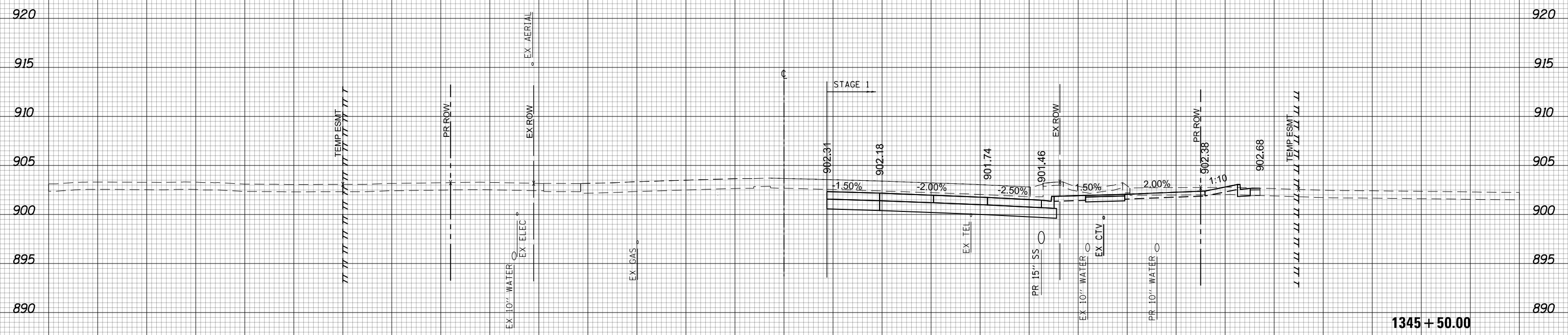
**STATE OF ILLINOIS
DEPARTMENT OF TRANSPORTATION**

**ALGONQUIN ROAD
STAGE 1 CROSS SECTIONS**
SCALE: 10 H: 5 V SHEET 1352 OF 1751 SHEETS STA. 1345+00.00 TO STA. 1345+00.00

FAP RTE	SECTION	COUNTY	TOTAL SHEETS	SHEET NO.
336	06-00329-01-PW	MCHENRY	1751	1352
CONTRACT NO.			61E53	

ILLINOIS FED. AID PROJECT

150 140 130 120 110 100 90 80 70 60 50 40 30 20 10 0 10 20 30 40 50 60 70 80 90 100 110 120 130 140 150



(SQ FT)	STAGE 1
EARTH EXC	117.48
EMBANKMENT	0.62
UNSUITABLE EXC	6.06
AGG SUBGRADE	0
IMP (UNDERCUT)	

1345 + 50.00



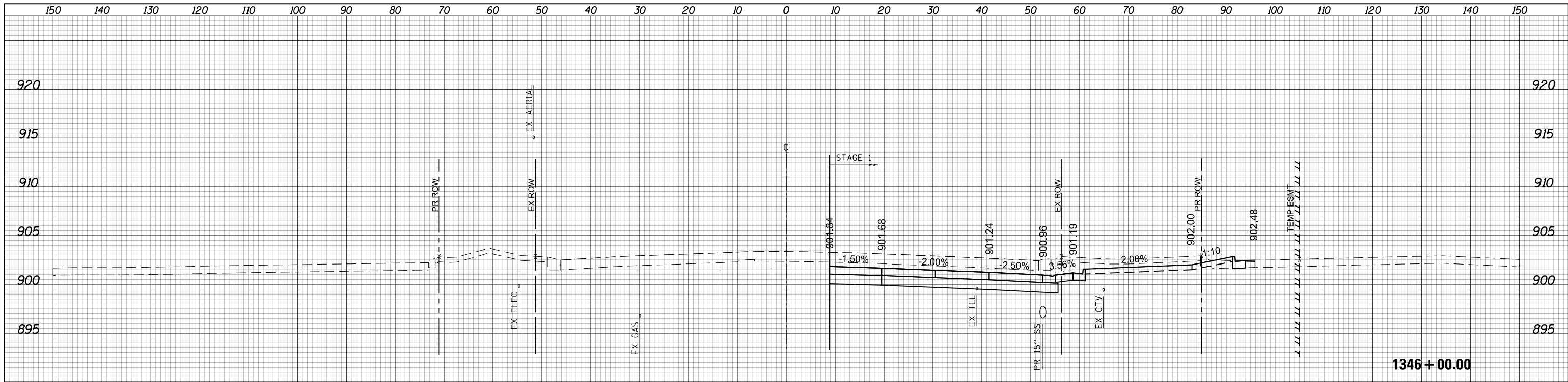
150 140 130 120 110 100 90 80 70 60 50 40 30 20 10 0 10 20 30 40 50 60 70 80 90 100 110 120 130 140 150

USER NAME = btwegner	DESIGNED - WBL	REVISED -
	DRAWN - BTW	REVISED -
PLOT SCALE = 20.0000' / in.	CHECKED - RCB	REVISED -
PLOT DATE = 4/25/2018	DATE - 4-26-2018	REVISED -


**STATE OF ILLINOIS
DEPARTMENT OF TRANSPORTATION**

ALGONQUIN ROAD		FAP	SECTION	COUNTY	TOTAL	SHEET
STAGE 1 CROSS SECTIONS		RTE			SHEETS	NO.
SCALE: 10 H: 5 V		336	06-00329-01-PW	MCHENRY	1751	1353
SHEET 1353 OF 1751 SHEETS		STA. 1345+50.00 TO STA. 1345+50.00		CONTRACT NO. 61E53		

ILLINOIS FED. AID PROJECT



(SQ FT)	STAGE 1
EARTH EXC	135.33
EMBANKMENT	0
UNSUITABLE EXC	13.34
AGG SUBGRADE	0
IMP (UNDERCUT)	0



USER NAME = btwegner	DESIGNED - WBL	REVISED -
	DRAWN - BTW	REVISED -
PLOT SCALE = 20.0000' / in.	CHECKED - RCB	REVISED -
PLOT DATE = 4/25/2018	DATE - 4-26-2018	REVISED -

**STATE OF ILLINOIS
DEPARTMENT OF TRANSPORTATION**

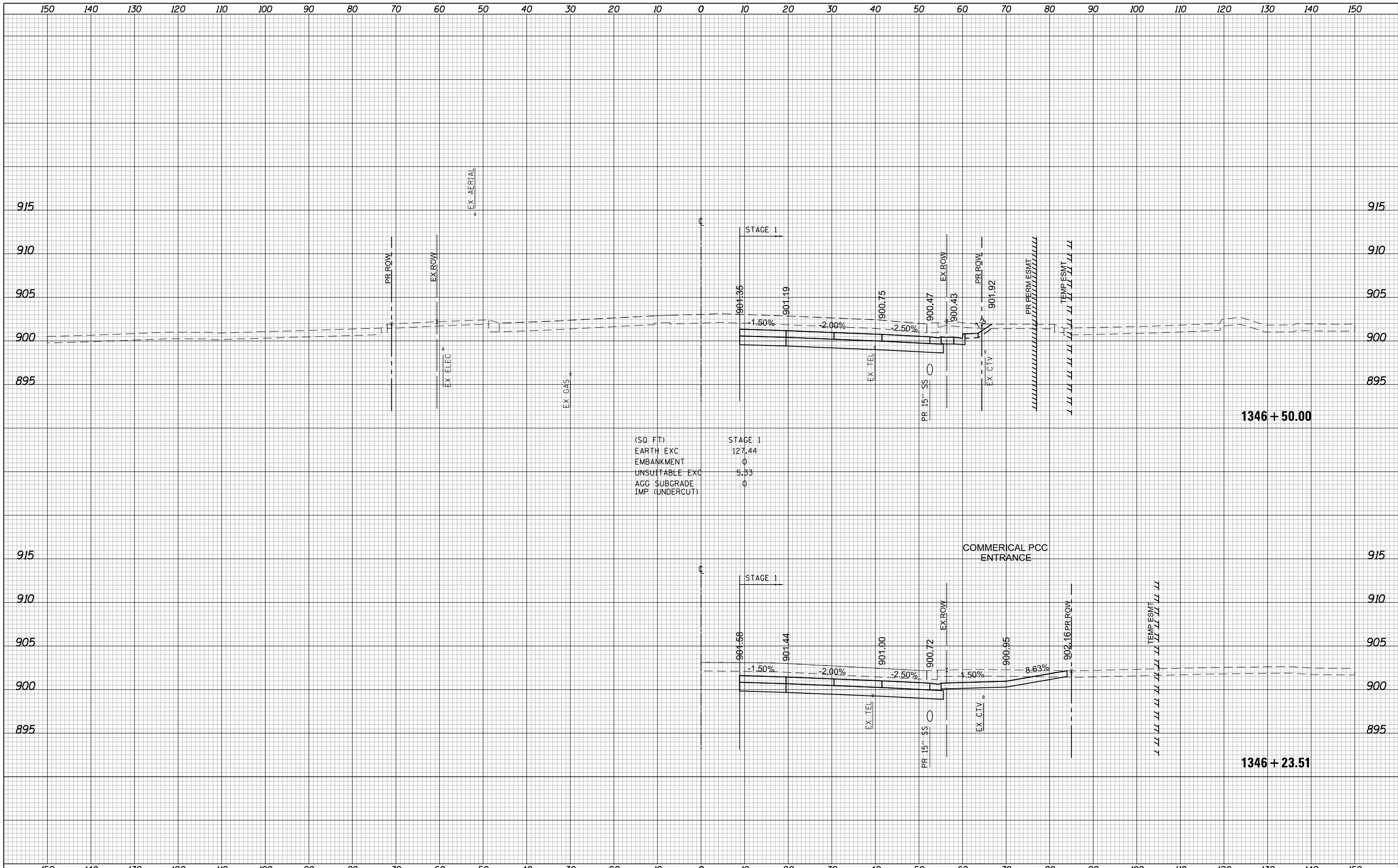
**ALGONQUIN ROAD
STAGE 1 CROSS SECTIONS**

SCALE: 10 H: 5 V SHEET 1354 OF 1751 SHEETS STA. 1345+65.30 TO STA. 1346+00.00

FAP RTE	SECTION	COUNTY	TOTAL SHEETS	SHEET NO.
336	06-00329-01-PW	MCHENRY	1751	1354
CONTRACT NO.			61E53	

ILLINOIS FED. AID PROJECT





(SQ. FT.)

STAGE 1	127.44
EARTH EXC	0
EMBANKMENT	0
UNSUITABLE EXC	5.33
AGG SUBGRADE	0
IMP (UNDERCUT)	0

**STATE OF ILLINOIS
DEPARTMENT OF TRANSPORTATION**

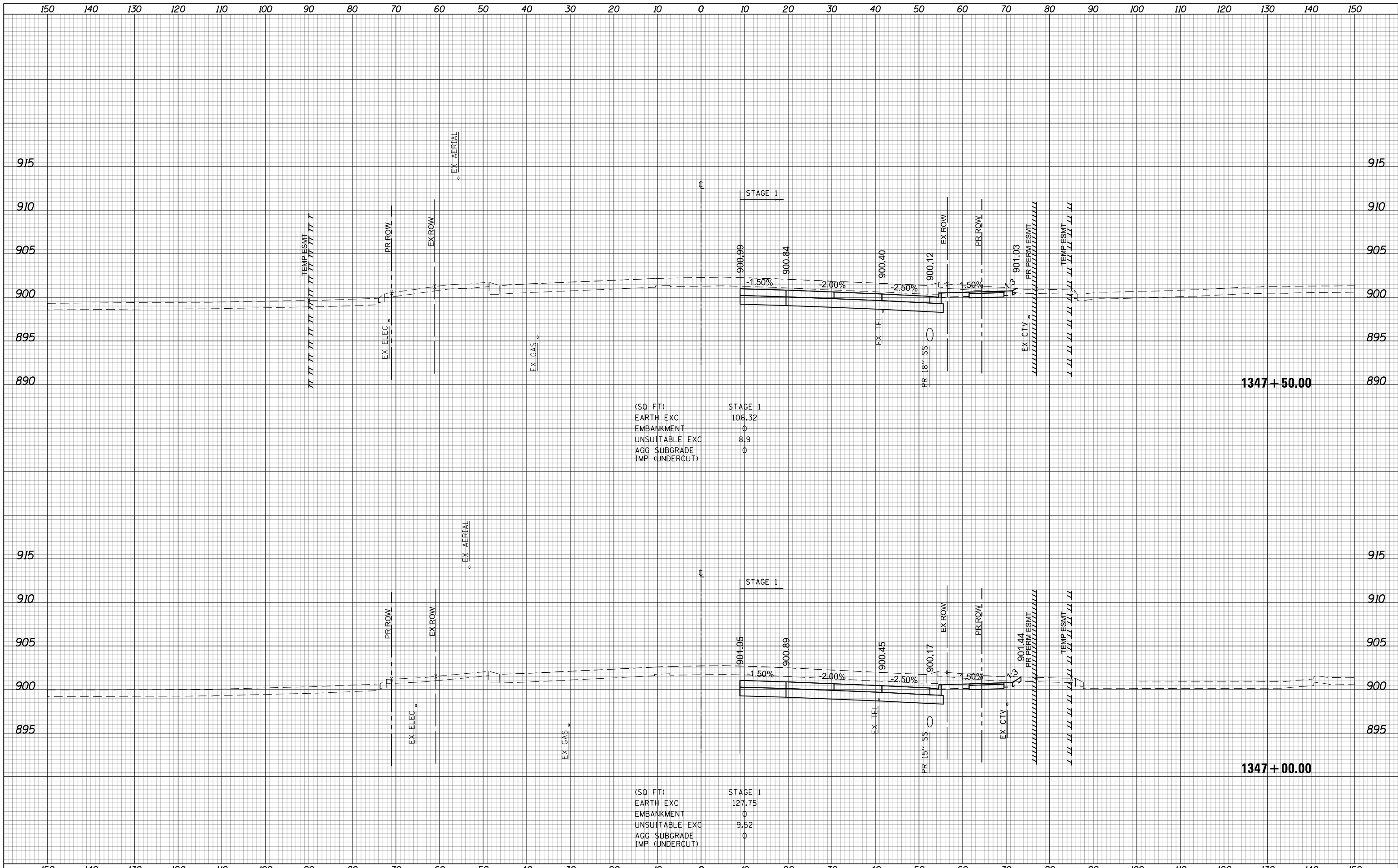
**ALGONQUIN ROAD
STAGE 1 CROSS SECTIONS**

USER NAME = btwegner	DESIGNED - WBL	REVISED -
	DRAWN - BTW	REVISED -
PLOT SCALE = 20.0000' / in.	CHECKED - RCB	REVISED -
PLOT DATE = 4/25/2018	DATE - 4-26-2018	REVISED -


SCALE: 10 H: 5 V SHEET 1355 OF 1751 SHEETS STA. 1346+23.51 TO STA. 1346+50.00

FAP RTE	SECTION	COUNTY	TOTAL SHEETS	SHEET NO.
336	06-00329-01-PW	MCHENRY	1751	1355
			CONTRACT NO. 61E53	

ILLINOIS FED. AID PROJECT



USER NAME = btwegner	DESIGNED - WBL	REVISED -	STATE OF ILLINOIS DEPARTMENT OF TRANSPORTATION	ALGONQUIN ROAD STAGE 1 CROSS SECTIONS		FAP RTE	SECTION	COUNTY	TOTAL SHEETS	SHEET NO.
PLOT SCALE = 20.0000' / in.	DRAWN - BTW	REVISED -		336	06-00329-01-PW	MCHENRY	1751	1356		
PLOT DATE = 4/25/2018	CHECKED - RCB	REVISED -		SCALE: 10 H: 5 V		SHEET 1356 OF 1751 SHEETS		STA. 1347+00.00 TO STA. 1347+50.00		CONTRACT NO. 61E53
	DATE - 4-26-2018	REVISED -		ILLINOIS FED. AID PROJECT						



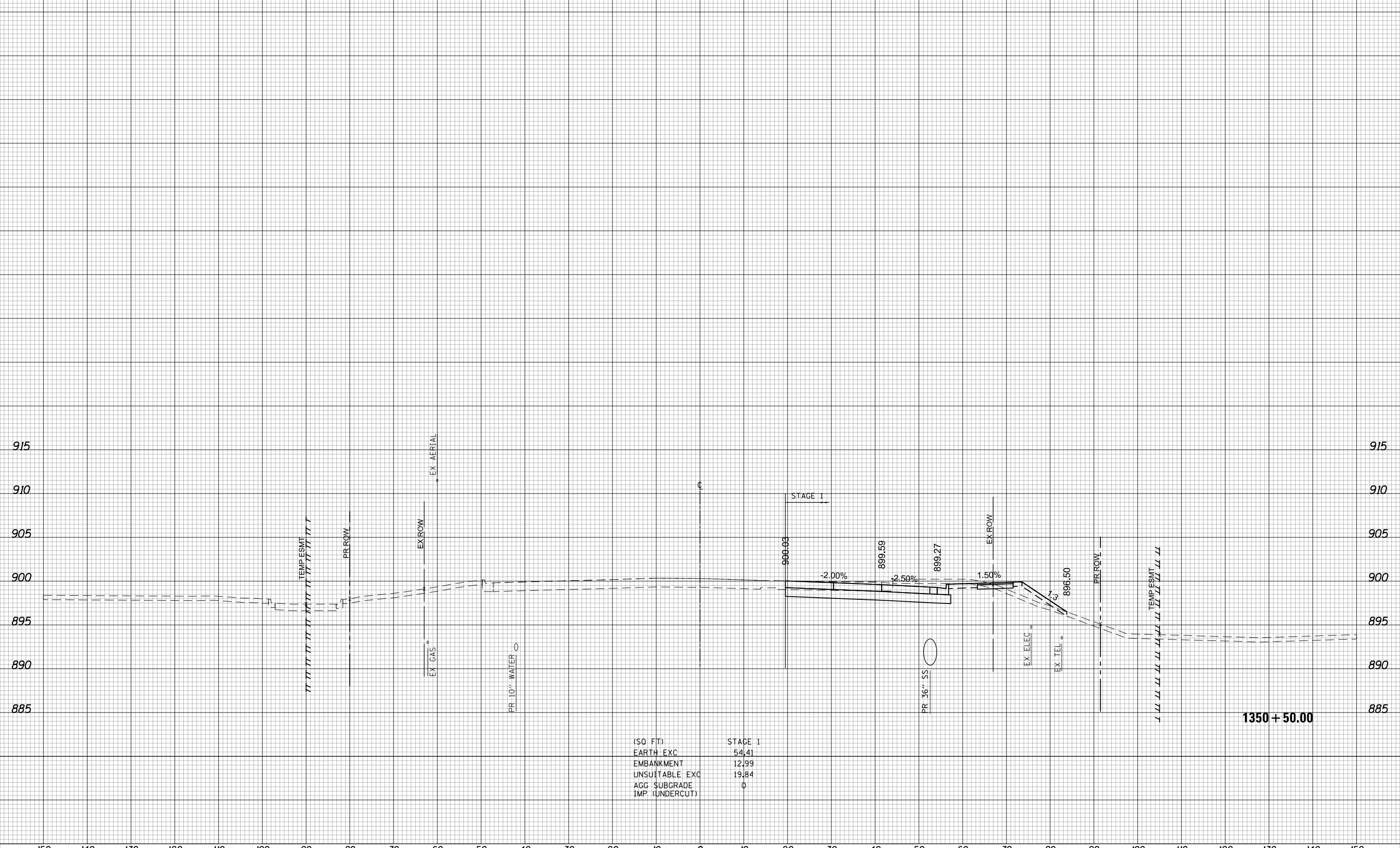
USER NAME = btwagner	DESIGNED - WBL	REVISED -
	DRAWN - BTW	REVISED -
PLOT SCALE = 20.0000' / in.	CHECKED - RCB	REVISED -
PLOT DATE = 4/25/2018	DATE - 4-26-2018	REVISED -

**STATE OF ILLINOIS
DEPARTMENT OF TRANSPORTATION**

ALGONQUIN ROAD STAGE 1 CROSS SECTIONS	
SCALE: 10 H: 5 V	SHEET 1357 OF 1751 SHEETS STA. 1348+00.00 TO STA. 1350+00.00

FAP RTE	SECTION	COUNTY	TOTAL SHEETS	SHEET NO.
336	06-00329-01-PW	MCHENRY	1751	1357
			CONTRACT NO.	61E53
ILLINOIS FED. AID PROJECT				

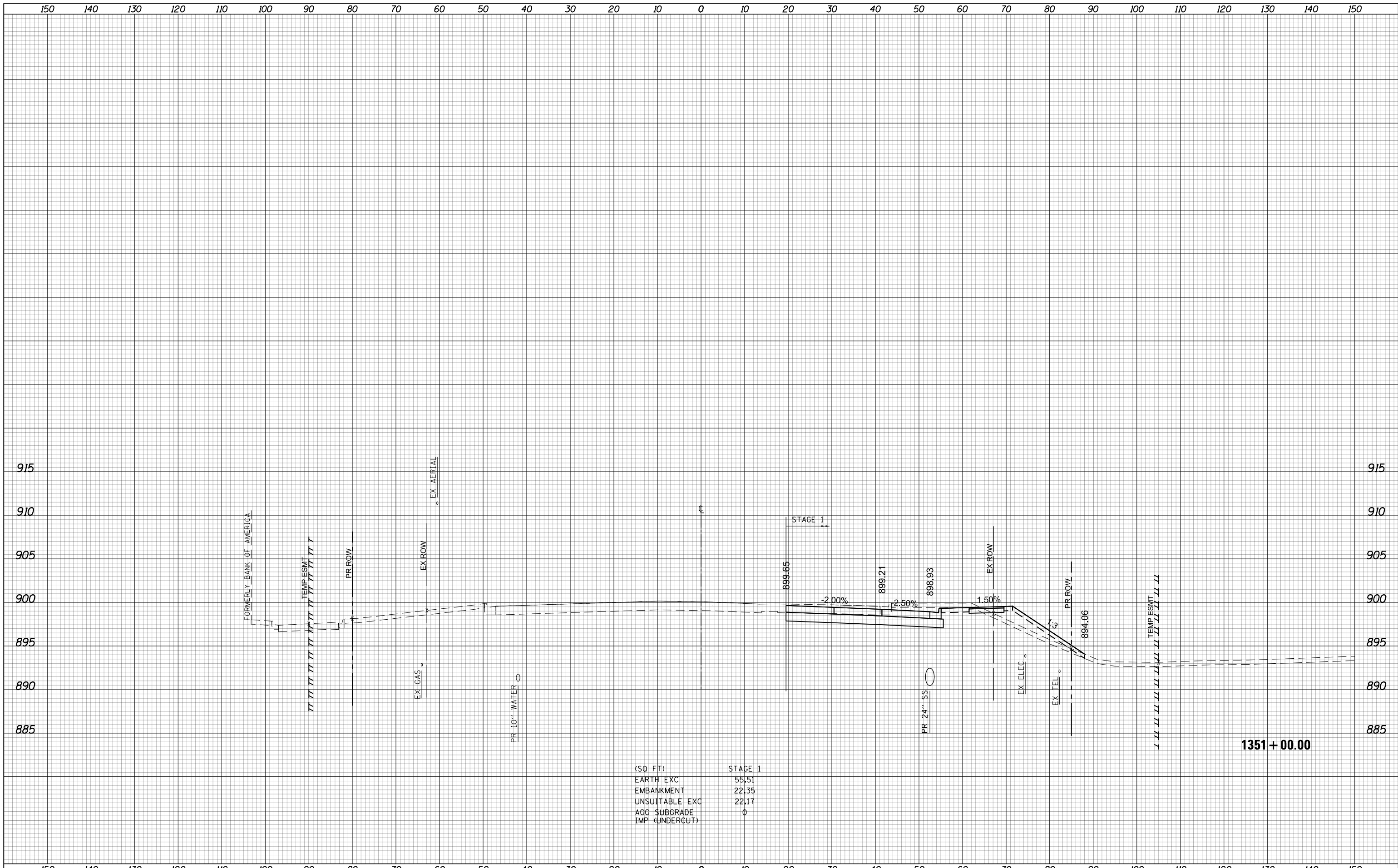
150 140 130 120 110 100 90 80 70 60 50 40 30 20 10 0 10 20 30 40 50 60 70 80 90 100 110 120 130 140 150



(SQ. FT)	STAGE 1
EARTH EXC	54.41
EMBANKMENT	12.99
UNSUITABLE EXC	19.84
AGG. SUBGRADE	0
IMP. (UNDERCUT)	



150	140	130	120	110	100	90	80	70	60	50	40	30	20	10	0	10	20	30	40	50	60	70	80	90	100	110	120	130	140	150
USER NAME = btwegner DESIGNED - WBL DRAWN - BTW PLOT SCALE = 20.0000' / in. PLOT DATE = 4/25/2018			DESIGNED - WBL CHECKED - RCB DATE - 4-26-2018			REVISED - REVISED - REVISED - REVISED -			STATE OF ILLINOIS DEPARTMENT OF TRANSPORTATION										ALGONQUIN ROAD STAGE 1 CROSS SECTIONS					FAP RTE 336 SECTION 06-00329-01-PW COUNTY MCHENRY CONTRACT NO. 61E53		TOTAL SHEETS 1751 SHEET NO. 1358				
SCALE: 10 H: 5 V															SHEET 1358 OF 1751 SHEETS					STA. 1350+50.00 TO STA. 1350+50.00					ILLINOIS FED. AID PROJECT					



(SQ FT)	STAGE 1
EARTH EXC	55.51
EMBANKMENT	22.35
UNSUITABLE EXC	22.17
AGG SUBGRADE	0
IMP (UNDERCUT)	0

**STATE OF ILLINOIS
DEPARTMENT OF TRANSPORTATION**

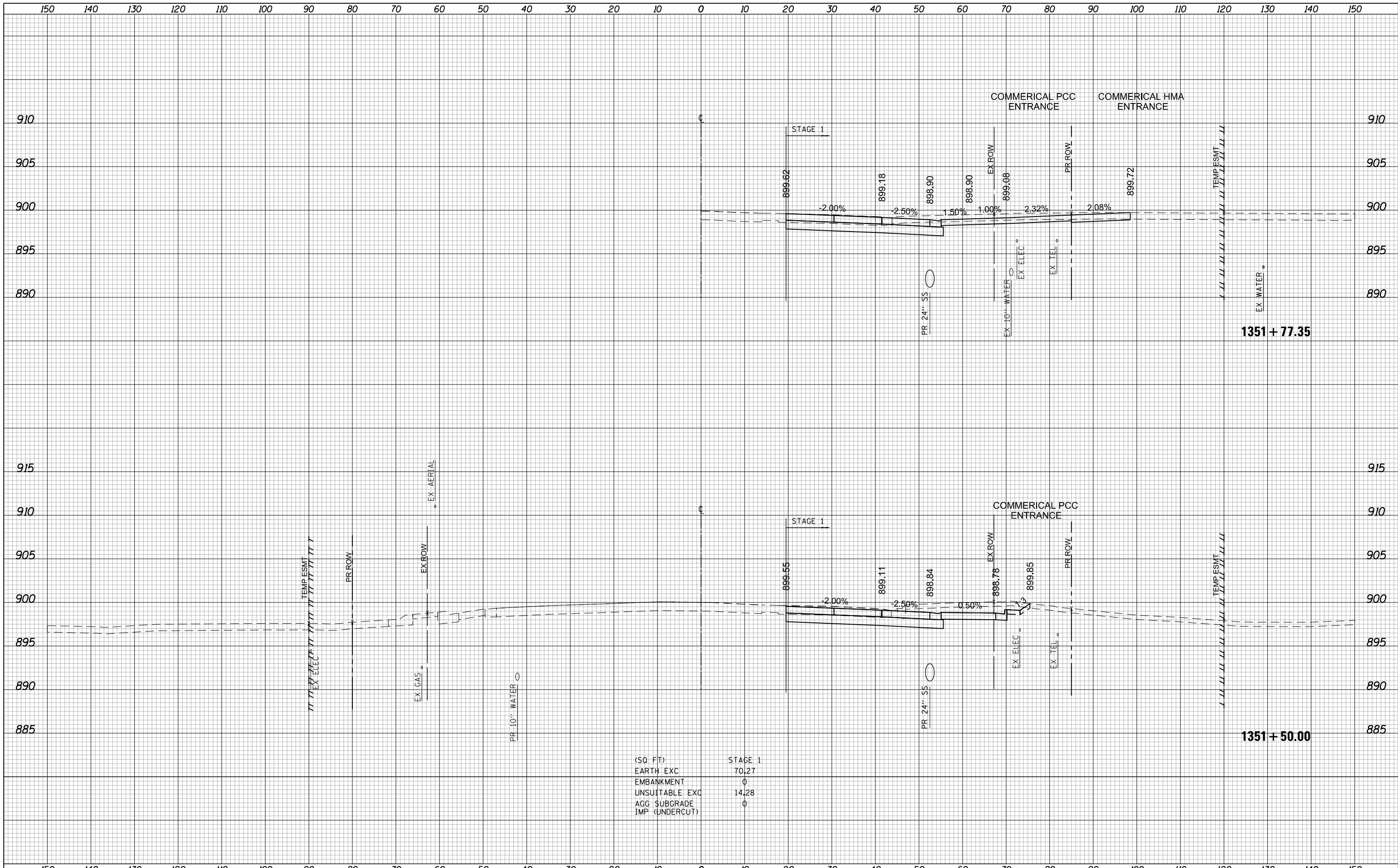
**ALGONQUIN ROAD
STAGE 1 CROSS SECTIONS**

USER NAME = btwegner	DESIGNED - WBL	REVISED -
	DRAWN - BTW	REVISED -
PLOT SCALE = 20.0000' / in.	CHECKED - RCB	REVISED -
PLOT DATE = 4/25/2018	DATE - 4-26-2018	REVISED -

SCALE: 10 H: 5 V SHEET 1359 OF 1751 SHEETS STA. 1351+00.00 TO STA. 1351+00.00

FAP RTE	SECTION	COUNTY	TOTAL SHEETS	SHEET NO.
336	06-00329-01-PW	MCHENRY	1751	1359
			CONTRACT NO. 61E53	

ILLINOIS FED. AID PROJECT



(SQ FT)	STAGE 1
EARTH EXC	70.27
EMBANKMENT	0
UNSUITABLE EXC	14.28
AGG SUBGRADE	0
IMP (UNDERCUT)	0

**STATE OF ILLINOIS
DEPARTMENT OF TRANSPORTATION**

**ALGONQUIN ROAD
STAGE 1 CROSS SECTIONS**

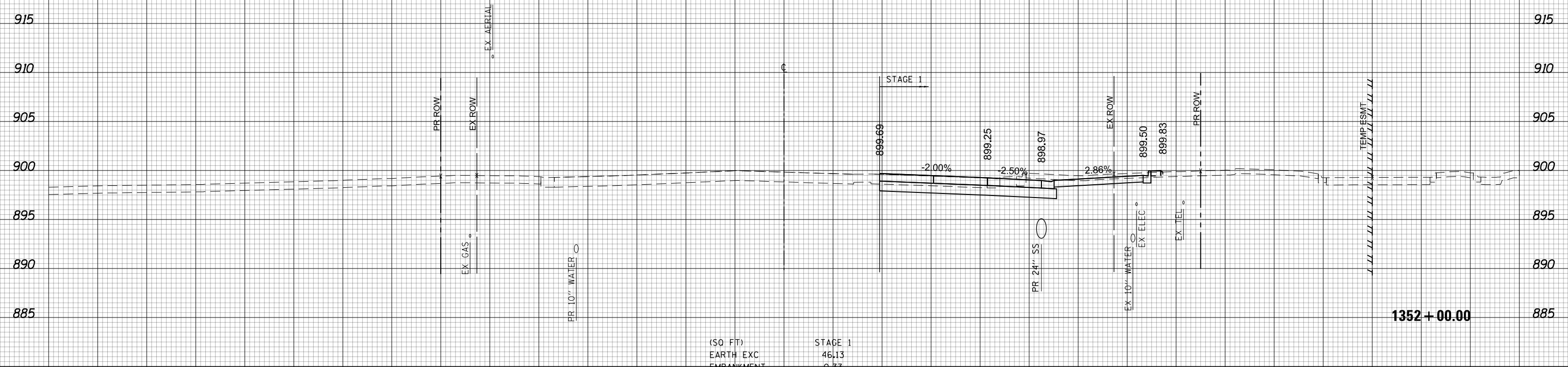
SCALE: 10 H: 5 V SHEET 1360 OF 1751 SHEETS STA. 1351+50.00 TO STA. 1351+77.35

USER NAME = btwegner	DESIGNED - WBL	REVISED -
	DRAWN - BTW	REVISED -
PLOT SCALE = 20.0000' / in.	CHECKED - RCB	REVISED -
PLOT DATE = 4/25/2018	DATE - 4-26-2018	REVISED -

FAP RTE	SECTION	COUNTY	TOTAL SHEETS	SHEET NO.
336	06-00329-01-PW	MCHENRY	1751	1360
			CONTRACT NO. 61E53	

ILLINOIS FED. AID PROJECT

150 140 130 120 110 100 90 80 70 60 50 40 30 20 10 0 10 20 30 40 50 60 70 80 90 100 110 120 130 140 150



(SQ FT)	STAGE 1
EARTH EXC	46.13
EMBANKMENT	0.33
UNSUITABLE EXC	13.94
AGG SUBGRADE	0
IMP (UNDERCUT)	0



150 140 130 120 110 100 90 80 70 60 50 40 30 20 10 0 10 20 30 40 50 60 70 80 90 100 110 120 130 140 150

USER NAME = btwegner	DESIGNED - WBL	REVISED -
	DRAWN - BTW	REVISED -
PLOT SCALE = 20.0000' / in.	CHECKED - RCB	REVISED -
PLOT DATE = 4/25/2018	DATE - 4-26-2018	REVISED -

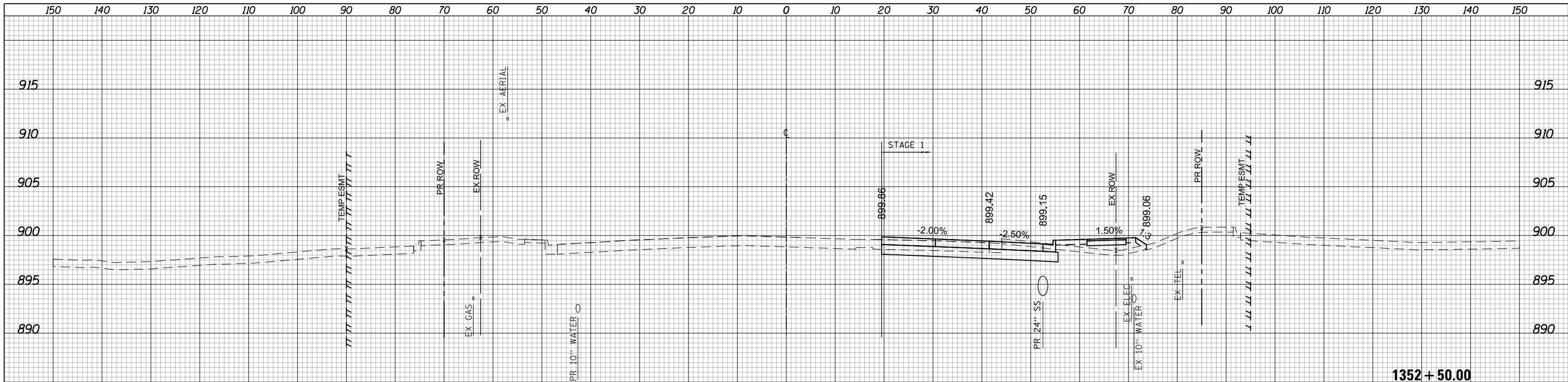
**STATE OF ILLINOIS
DEPARTMENT OF TRANSPORTATION**

**ALGONQUIN ROAD
STAGE 1 CROSS SECTIONS**

SCALE: 10 H: 5 V SHEET 1361 OF 1751 SHEETS STA. 1352+00.00 TO STA. 1352+00.00

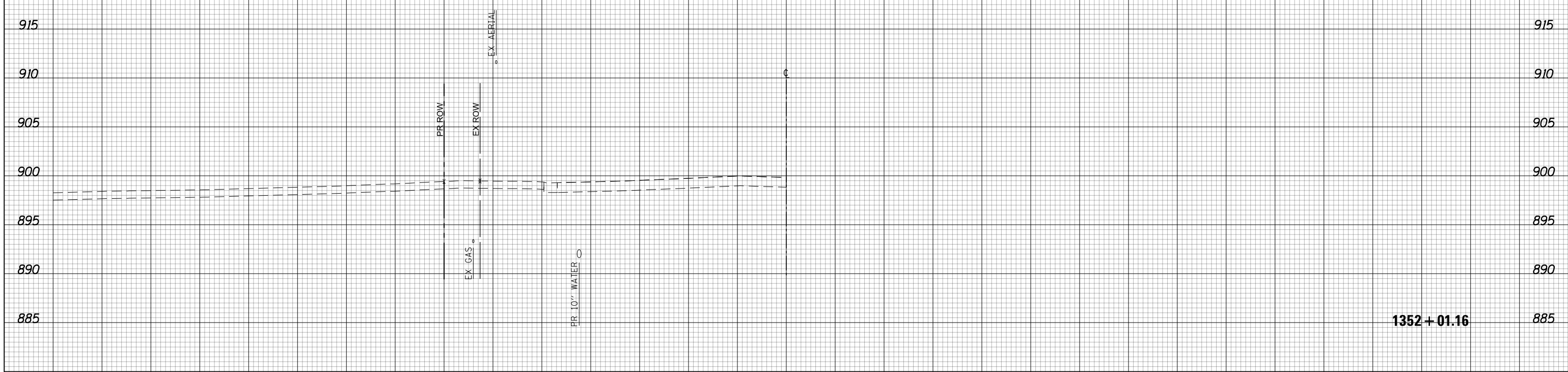
FAP RTE	SECTION	COUNTY	TOTAL SHEETS	SHEET NO.
336	06-00329-01-PW	MCHENRY	1751	1361
			CONTRACT NO. 61E53	

1352+00.00



(SQ. FT)	STAGE 1
EARTH EXC	30.51
EMBANKMENT	14.88
UNSUITABLE EXC	14.77
AGG. SUBGRADE	0
IMP. (UNDERCUT)	0

1352 + 50.00



1352 + 01.16



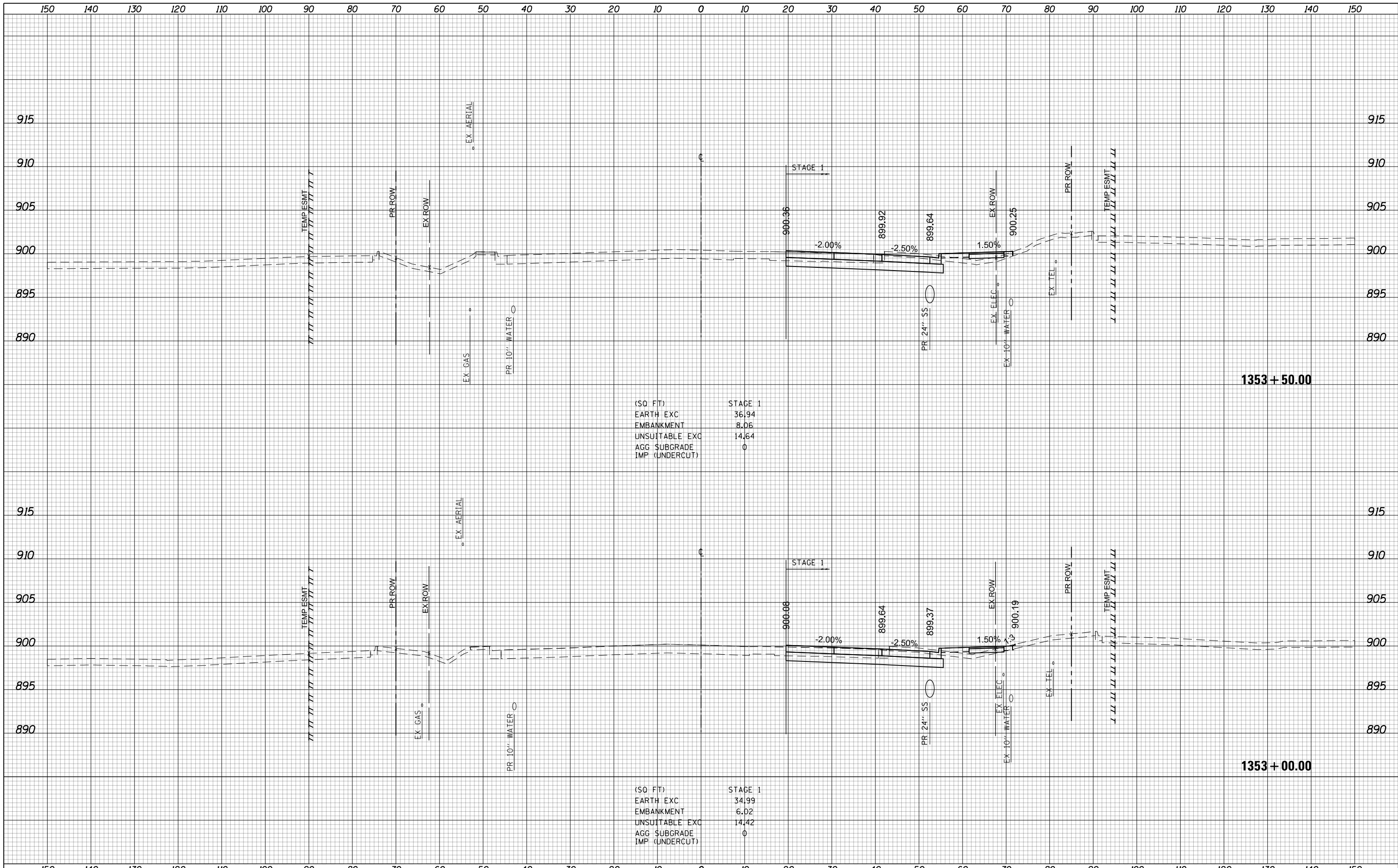
USER NAME = btwegner	DESIGNED - WBL	REVISED -
	DRAWN - BTW	REVISED -
PLOT SCALE = 20.0000' / in.	CHECKED - RCB	REVISED -
PLOT DATE = 4/25/2018	DATE - 4-26-2018	REVISED -

STATE OF ILLINOIS
DEPARTMENT OF TRANSPORTATION

ALGONQUIN ROAD
STAGE 1 CROSS SECTIONS
SCALE: 10 H: 5 V SHEET 1362 OF 1751 SHEETS STA. 1352+01.16 TO STA. 1352+50.00

FAP RTE	SECTION	COUNTY	TOTAL SHEETS	SHEET NO.
336	06-00329-01-PW	MCHENRY	1751	1362
			CONTRACT NO. 61E53	

ILLINOIS FED. AID PROJECT



(SQ FT)

EARTH EXC	36.94
EMBANKMENT	8.06
UNSUITABLE EXC	14.64
AGG SUBGRADE	0
IMP (UNDERCUT)	0

(SQ FT)

EARTH EXC	34.99
EMBANKMENT	6.02
UNSUITABLE EXC	14.42
AGG SUBGRADE	0
IMP (UNDERCUT)	0

**STATE OF ILLINOIS
DEPARTMENT OF TRANSPORTATION**


**ALGONQUIN ROAD
STAGE 1 CROSS SECTIONS**

USER NAME = btwegner	DESIGNED - WBL	REVISED -
	DRAWN - BTW	REVISED -
PLOT SCALE = 20.0000' / in.	CHECKED - RCB	REVISED -
PLOT DATE = 4/25/2018	DATE - 4-26-2018	REVISED -

SCALE: 10 H: 5 V SHEET 1363 OF 1751 SHEETS STA. 1353+00.00 TO STA. 1353+50.00

FAP RTE	SECTION	COUNTY	TOTAL SHEETS	SHEET NO.
336	06-00329-01-PW	MCHENRY	1751	1363
			CONTRACT NO. 61E53	

ILLINOIS FED. AID PROJECT



(50 FT) STAGE 1

EARTH EXC	86.29
EMBANKMENT	0
UNSUITABLE EXC	0
AGG SUBGRADE	0
IMP (UNDERCUT)	0

(50 FT) STAGE 1

EARTH EXC	63.26
EMBANKMENT	0
UNSUITABLE EXC	19.1
AGG SUBGRADE	0
IMP (UNDERCUT)	0

**STATE OF ILLINOIS
DEPARTMENT OF TRANSPORTATION**

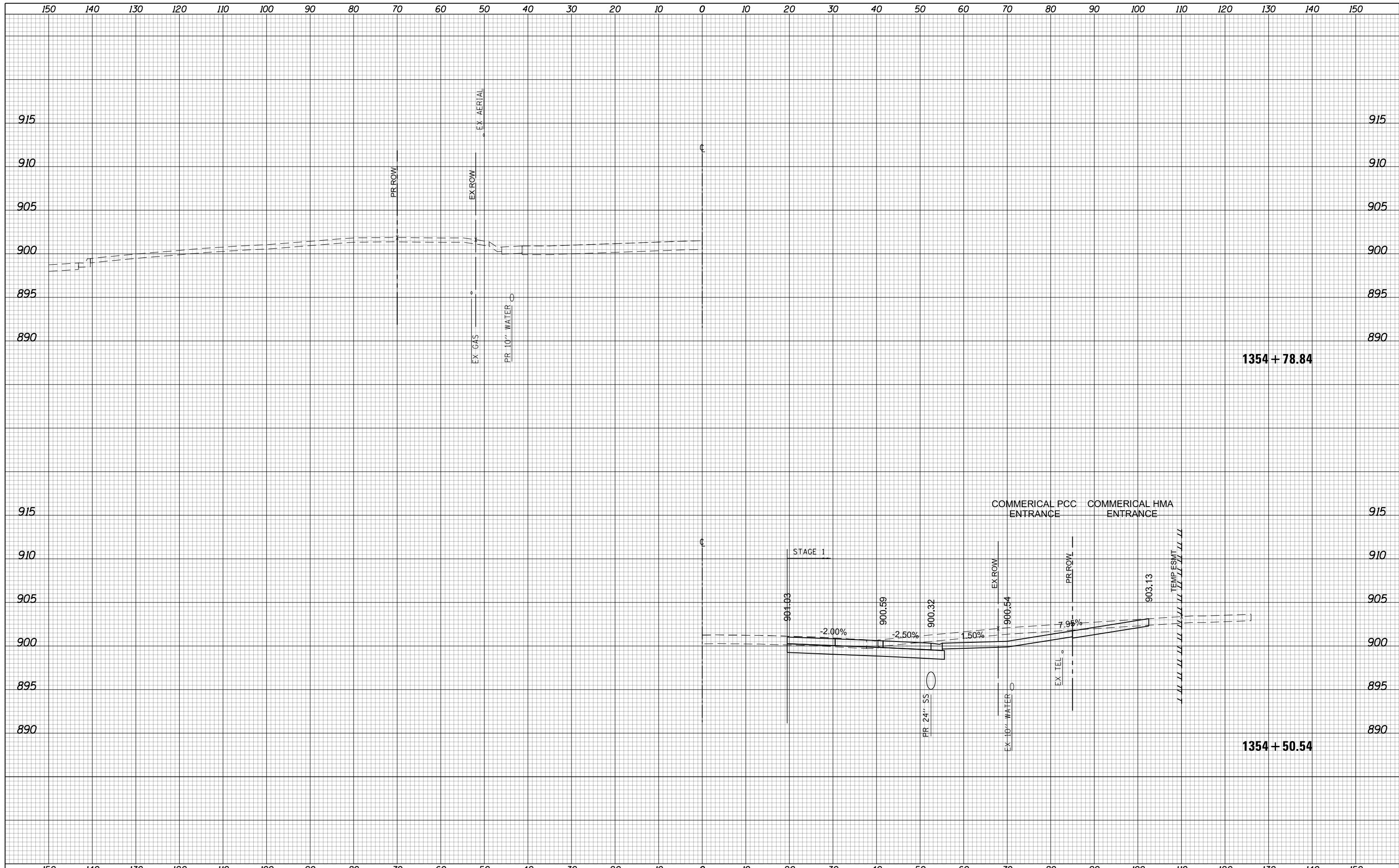
**ALGONQUIN ROAD
STAGE 1 CROSS SECTIONS**

SCALE: 10 H: 5 V SHEET 1364 OF 1751 SHEETS STA. 1354+00.00 TO STA. 1354+50.00

USER NAME = btwegner	DESIGNED - WBL	REVISED -
	DRAWN - BTW	REVISED -
PLOT SCALE = 20.0000' / in.	CHECKED - RCB	REVISED -
PLOT DATE = 4/25/2018	DATE - 4-26-2018	REVISED -

FAP RTE	SECTION	COUNTY	TOTAL SHEETS	SHEET NO.
336	06-00329-01-PW	MCHENRY	1751	1364
			CONTRACT NO.	61E53

ILLINOIS FED. AID PROJECT



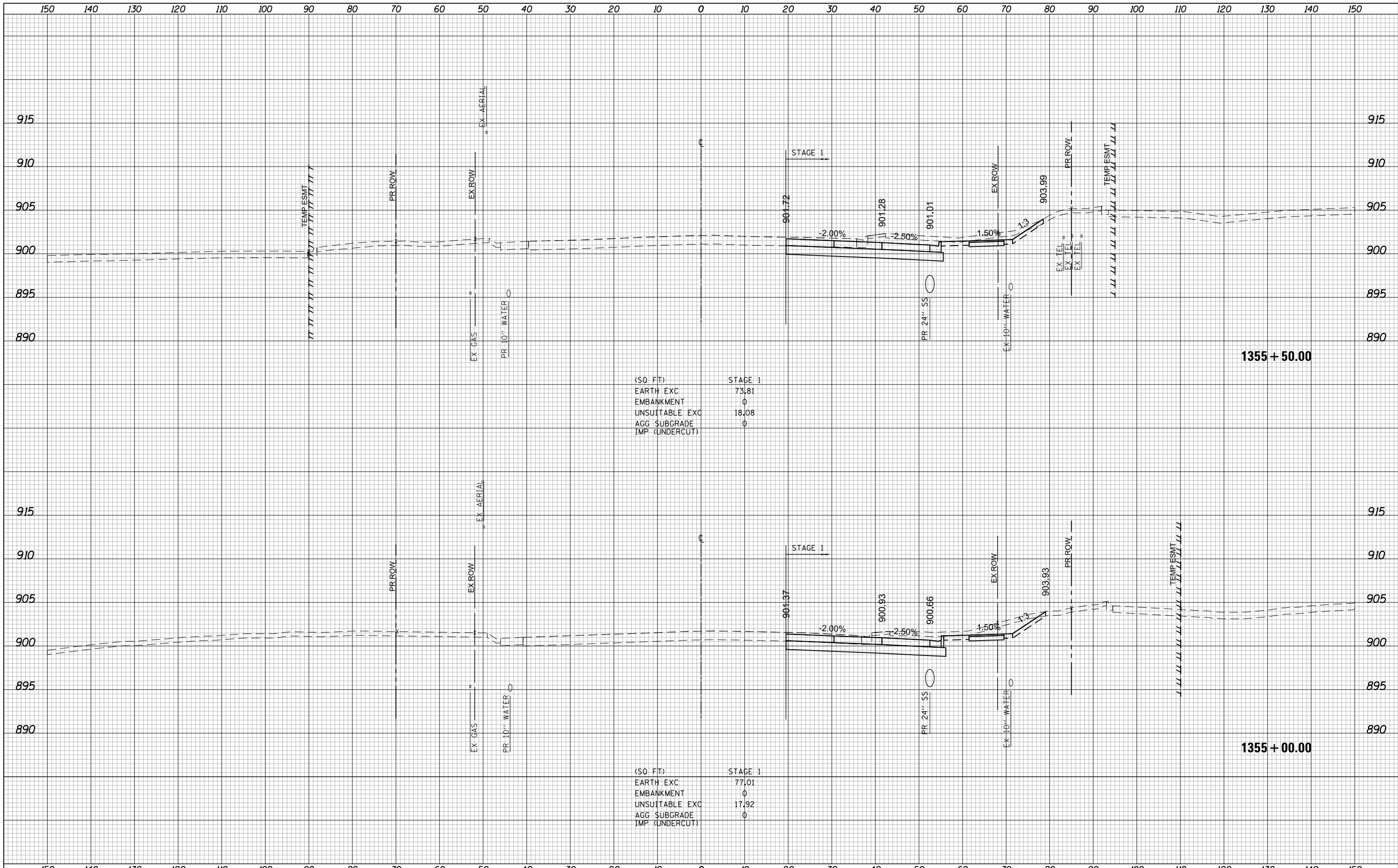
USER NAME = btwegner	DESIGNED - WBL	REVISED -
	DRAWN - BTW	REVISED -
PLOT SCALE = 20.0000' / in.	CHECKED - RCB	REVISED -
PLOT DATE = 4/25/2018	DATE - 4-26-2018	REVISED -

**STATE OF ILLINOIS
DEPARTMENT OF TRANSPORTATION**

**ALGONQUIN ROAD
STAGE 1 CROSS SECTIONS**

SCALE: 10 H: 5 V SHEET 1365 OF 1751 SHEETS STA. 1354+50.54 TO STA. 1354+78.84

FAP RTE	SECTION	COUNTY	TOTAL SHEETS	SHEET NO.
336	06-00329-01-PW	MCHENRY	1751	1365
			CONTRACT NO.	61E53
ILLINOIS FED. AID PROJECT				



(SQ FT) STAGE 1

EARTH EXC	73.81
EMBANKMENT	0
UNSUITABLE EXC	18.08
AGG SUBGRADE	0
IMP (UNDERCUT)	0

(SQ FT) STAGE 1

EARTH EXC	77.01
EMBANKMENT	0
UNSUITABLE EXC	17.92
AGG SUBGRADE	0
IMP (UNDERCUT)	0

**STATE OF ILLINOIS
DEPARTMENT OF TRANSPORTATION**

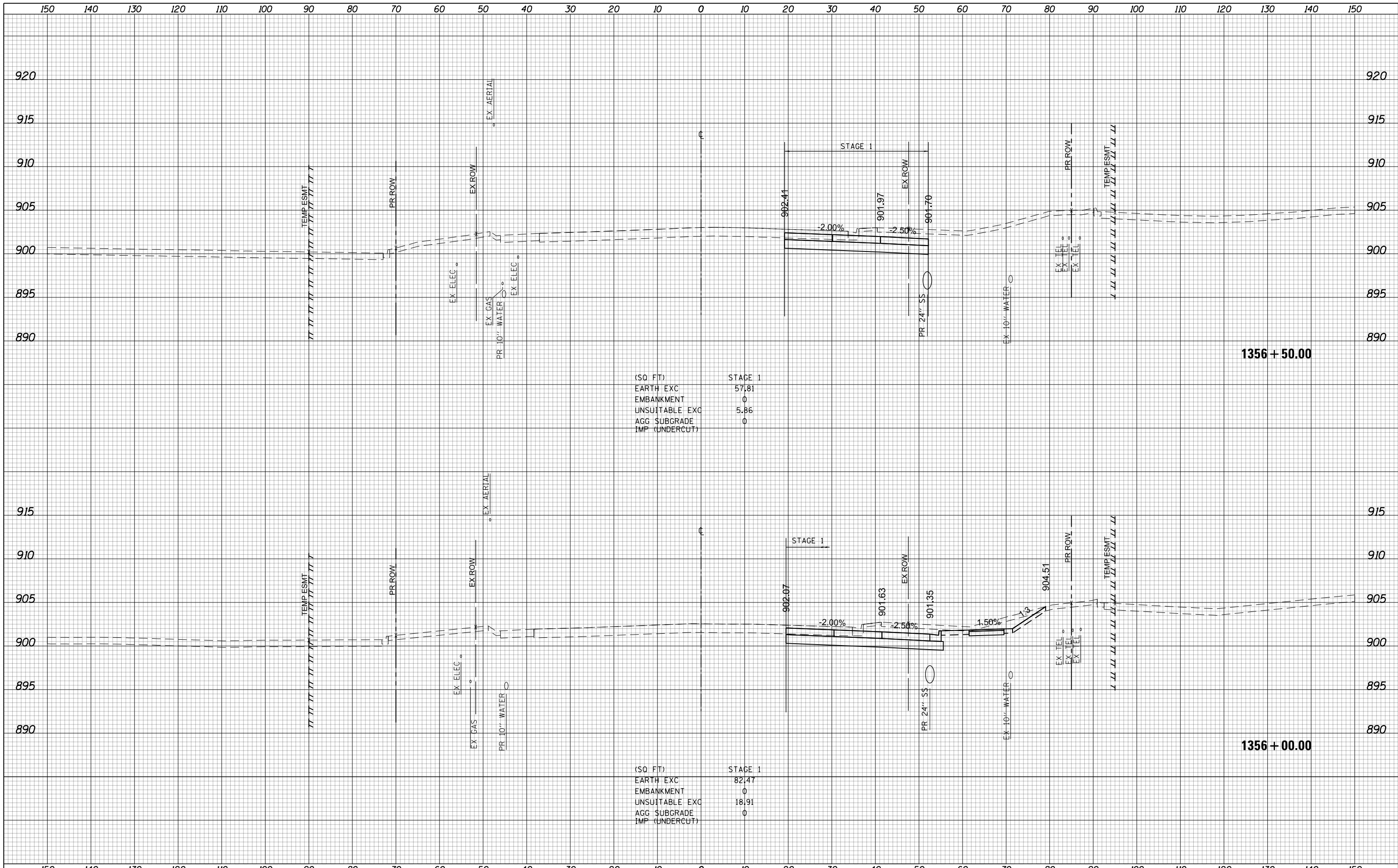
**ALGONQUIN ROAD
STAGE 1 CROSS SECTIONS**

USER NAME = btwegner	DESIGNED - WBL	REVISED -
	DRAWN - BTW	REVISED -
PLOT SCALE = 20.0000' / in.	CHECKED - RCB	REVISED -
PLOT DATE = 4/25/2018	DATE - 4-26-2018	REVISED -

SCALE: 10 H: 5 V SHEET 1366 OF 1751 SHEETS STA. 1355+00.00 TO STA. 1355+50.00

FAP RTE	SECTION	COUNTY	TOTAL SHEETS	SHEET NO.
336	06-00329-01-PW	MCHENRY	1751	1366
			CONTRACT NO.	61E53

ILLINOIS FED. AID PROJECT



(SQ. FT) STAGE 1

EARTH EXC	57.81
EMBANKMENT	0
UNSUITABLE EXC	5.86
AGG SUBGRADE	0
IMP (UNDERCUT)	0

(SQ. FT) STAGE 1

EARTH EXC	82.47
EMBANKMENT	0
UNSUITABLE EXC	18.91
AGG SUBGRADE	0
IMP (UNDERCUT)	0

USER NAME = btwegner	DESIGNED - WBL	REVISED -
	DRAWN - BTW	REVISED -
PLOT SCALE = 20.0000' / in.	CHECKED - RCB	REVISED -
PLOT DATE = 4/25/2018	DATE - 4-26-2018	REVISED -

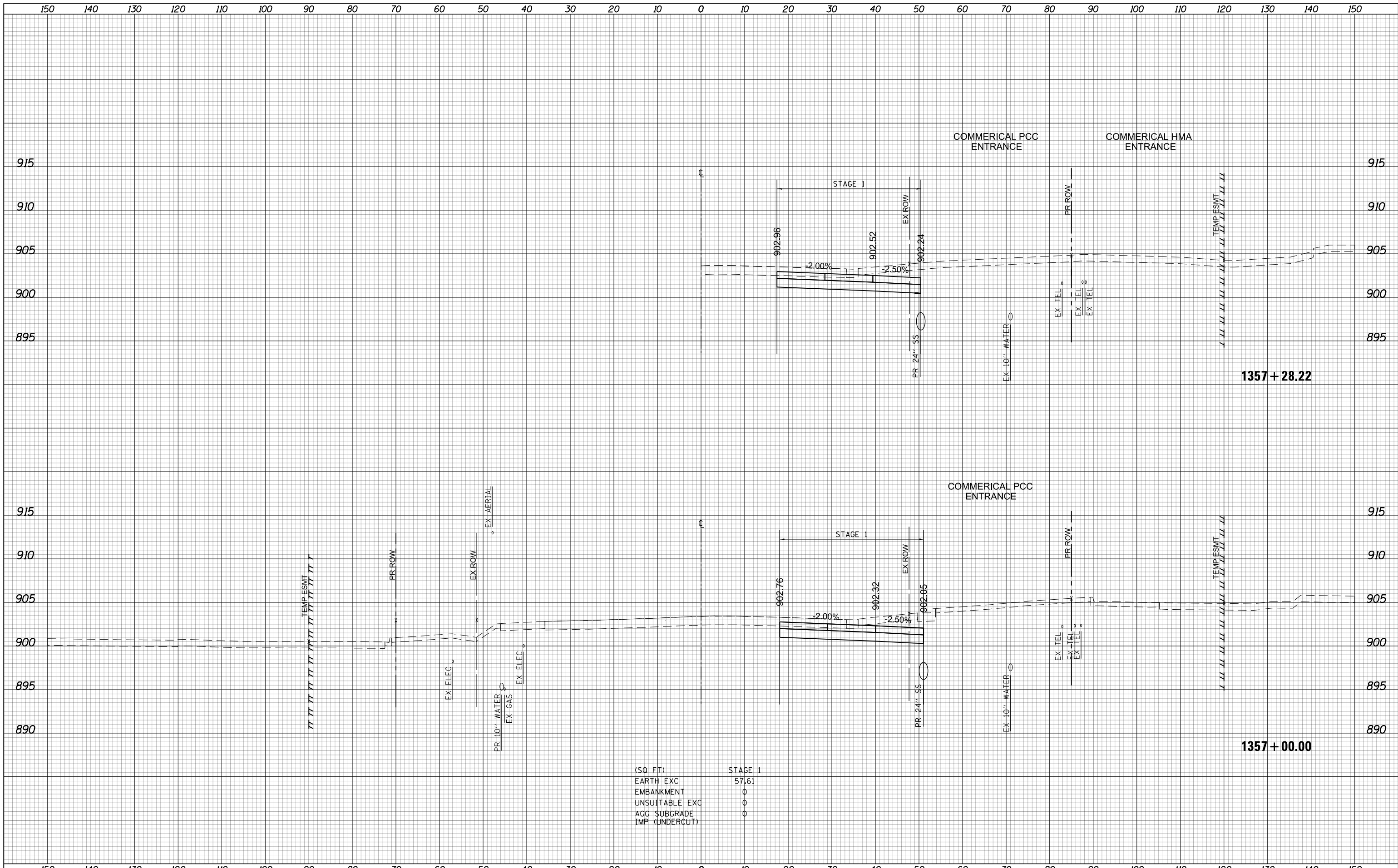
**STATE OF ILLINOIS
DEPARTMENT OF TRANSPORTATION**

**ALGONQUIN ROAD
STAGE 1 CROSS SECTIONS**

SCALE: 10 H: 5 V SHEET 1367 OF 1751 SHEETS STA. 1356+00.00 TO STA. 1356+50.00

FAP RTE	SECTION	COUNTY	TOTAL SHEETS	SHEET NO.
336	06-00329-01-PW	MCHENRY	1751	1367
			CONTRACT NO.	61E53

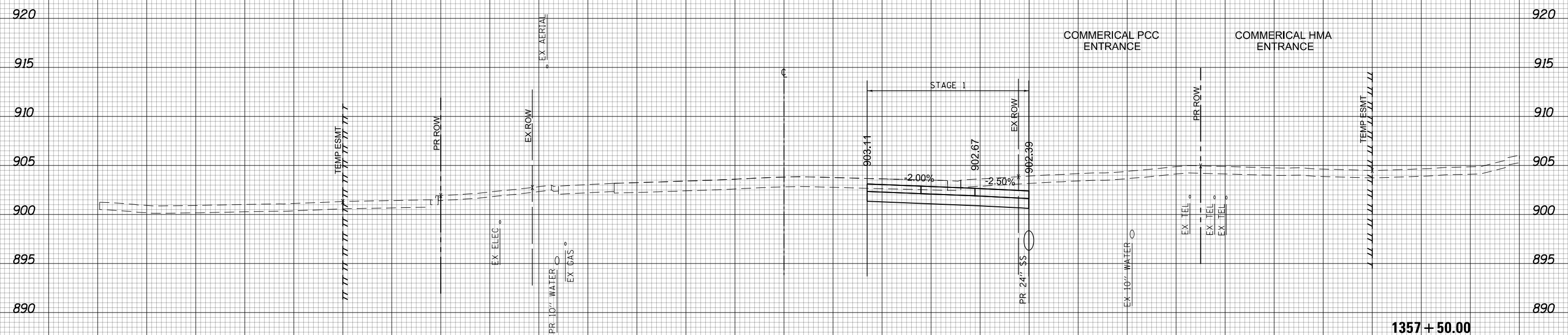
ILLINOIS FED. AID PROJECT



(SQ. FT)	STAGE 1
EARTH EXC	57.61
EMBANKMENT	0
UNSUITABLE EXC	0
AGG. SUBGRADE	0
IMP. (UNDERCUT)	0

USER NAME = btwegner	DESIGNED - WBL	REVISED -	STATE OF ILLINOIS DEPARTMENT OF TRANSPORTATION	ALGONQUIN ROAD STAGE 1 CROSS SECTIONS		FAP RTE	SECTION	COUNTY	TOTAL SHEETS	SHEET NO.
PLOT SCALE = 20.0000' / in.	DRAWN - BTW	REVISED -		336	06-00329-01-PW	MCHENRY	1751	1368		
PLOT DATE = 4/25/2018	CHECKED - RCB	REVISED -		CONTRACT NO. 61E53		ILLINOIS FED. AID PROJECT				
DATE - 4-26-2018	REVISD -	REVISD -	SCALE: 10 H: 5 V		SHEET 1368 OF 1751 SHEETS		STA. 1357+00.00 TO STA. 1357+28.22			

150 140 130 120 110 100 90 80 70 60 50 40 30 20 10 0 10 20 30 40 50 60 70 80 90 100 110 120 130 140 150



(SQ. FT)	STAGE 1
EARTH EXC	56.93
EMBANKMENT	0
UNSUITABLE EXC	0
AGG. SUBGRADE	0
IMP. (UNDERCUT)	0



150 140 130 120 110 100 90 80 70 60 50 40 30 20 10 0 10 20 30 40 50 60 70 80 90 100 110 120 130 140 150

USER NAME = btwegner	DESIGNED - WBL	REVISED -
	DRAWN - BTW	REVISED -
PLOT SCALE = 20.0000' / in.	CHECKED - RCB	REVISED -
PLOT DATE = 4/25/2018	DATE - 4-26-2018	REVISED -

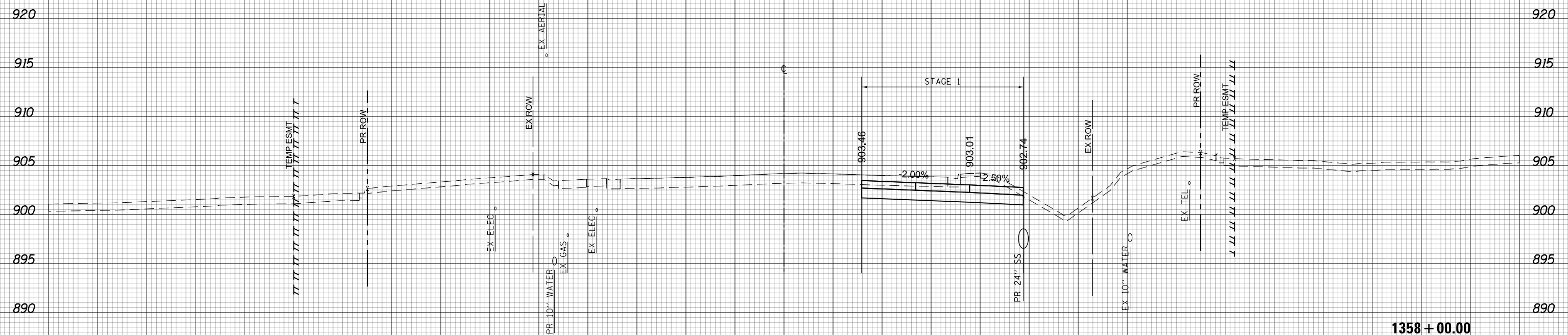
**STATE OF ILLINOIS
DEPARTMENT OF TRANSPORTATION**

**ALGONQUIN ROAD
STAGE 1 CROSS SECTIONS**
SCALE: 10 H: 5 V SHEET 1369 OF 1751 SHEETS STA. 1357+50.00 TO STA. 1357+50.00

FAP RTE	SECTION	COUNTY	TOTAL SHEETS	SHEET NO.
336	06-00329-01-PW	MCHENRY	1751	1369
			CONTRACT NO. 61E53	

1357 + 50.00

150 140 130 120 110 100 90 80 70 60 50 40 30 20 10 0 10 20 30 40 50 60 70 80 90 100 110 120 130 140 150



(SQ FT)	STAGE 1
EARTH EXC	55.98
EMBANKMENT	0
UNSUITABLE EXC	4.36
AGG SUBGRADE	0
IMP (UNDERCUT)	0

1358 + 00.00



150 140 130 120 110 100 90 80 70 60 50 40 30 20 10 0 10 20 30 40 50 60 70 80 90 100 110 120 130 140 150

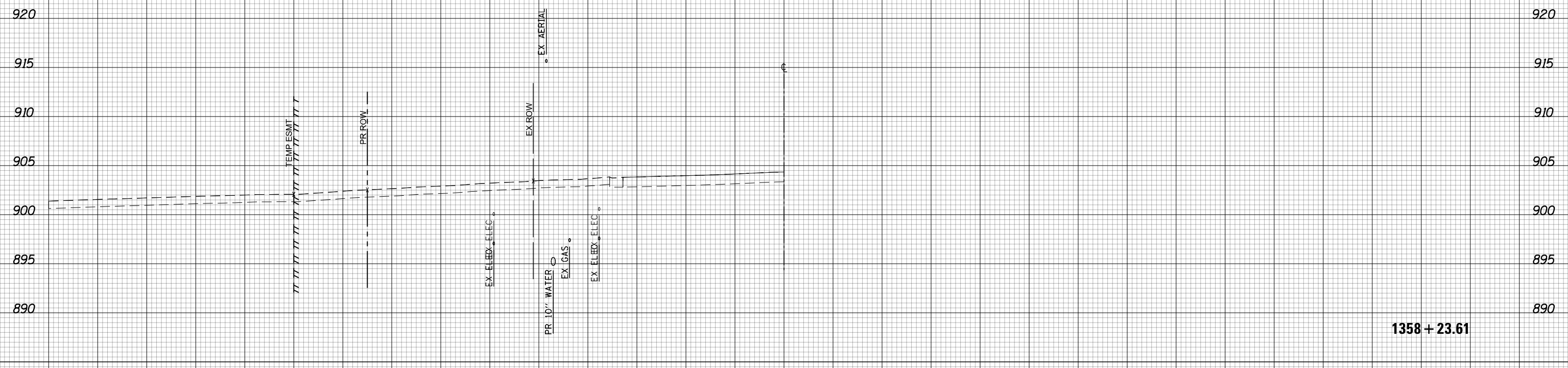
USER NAME = btwegner	DESIGNED - WBL	REVISED -
	DRAWN - BTW	REVISED -
PLOT SCALE = 20.0000' / in.	CHECKED - RCB	REVISED -
PLOT DATE = 4/25/2018	DATE - 4-26-2018	REVISED -

**STATE OF ILLINOIS
DEPARTMENT OF TRANSPORTATION**

ALGONQUIN ROAD		FAP	SECTION	COUNTY	TOTAL	SHEET
STAGE 1 CROSS SECTIONS		RTE			SHEETS	NO.
SCALE: 10 H: 5 V		336	06-00329-01-PW	MCHENRY	1751	1370
SHEET 1370 OF 1751 SHEETS		STA. 1358+00.00 TO STA. 1358+00.00		CONTRACT NO. 61E53		

ILLINOIS FED. AID PROJECT

150 140 130 120 110 100 90 80 70 60 50 40 30 20 10 0 10 20 30 40 50 60 70 80 90 100 110 120 130 140 150



1358 + 23.61



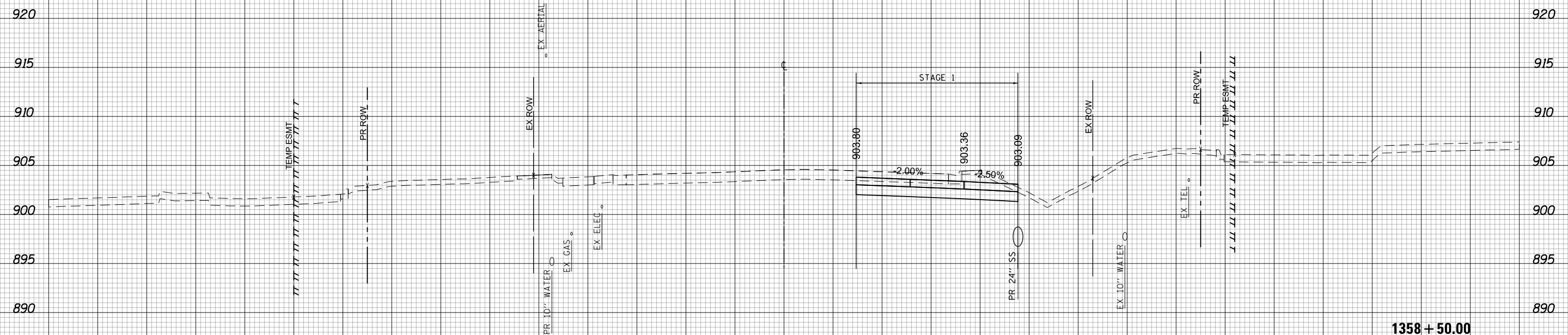
USER NAME = btwegner	DESIGNED - WBL	REVISED -
	DRAWN - BTW	REVISED -
PLOT SCALE = 20.0000' / in.	CHECKED - RCB	REVISED -
PLOT DATE = 4/25/2018	DATE - 4-26-2018	REVISED -

STATE OF ILLINOIS
DEPARTMENT OF TRANSPORTATION

ALGONQUIN ROAD
STAGE 1 CROSS SECTIONS
SCALE: 10 H: 5 V SHEET 1371 OF 1751 SHEETS STA. 1358+23.61 TO STA. 1358+23.61

FAP RTE	SECTION	COUNTY	TOTAL SHEETS	SHEET NO.
336	06-00329-01-PW	MCHENRY	1751	1371
CONTRACT NO.			61E53	
ILLINOIS FED. AID PROJECT				

150 140 130 120 110 100 90 80 70 60 50 40 30 20 10 0 10 20 30 40 50 60 70 80 90 100 110 120 130 140 150



(SQ FT)	STAGE 1
EARTH EXC	54.65
EMBANKMENT	0
UNSUITABLE EXC	3.56
AGG SUBGRADE	0
IMP (UNDERCUT)	0

1358 + 50.00



USER NAME = btwegner	DESIGNED - WBL	REVISED -
	DRAWN - BTW	REVISED -
PLOT SCALE = 20.0000' / in.	CHECKED - RCB	REVISED -
PLOT DATE = 4/25/2018	DATE - 4-26-2018	REVISED -

**STATE OF ILLINOIS
DEPARTMENT OF TRANSPORTATION**

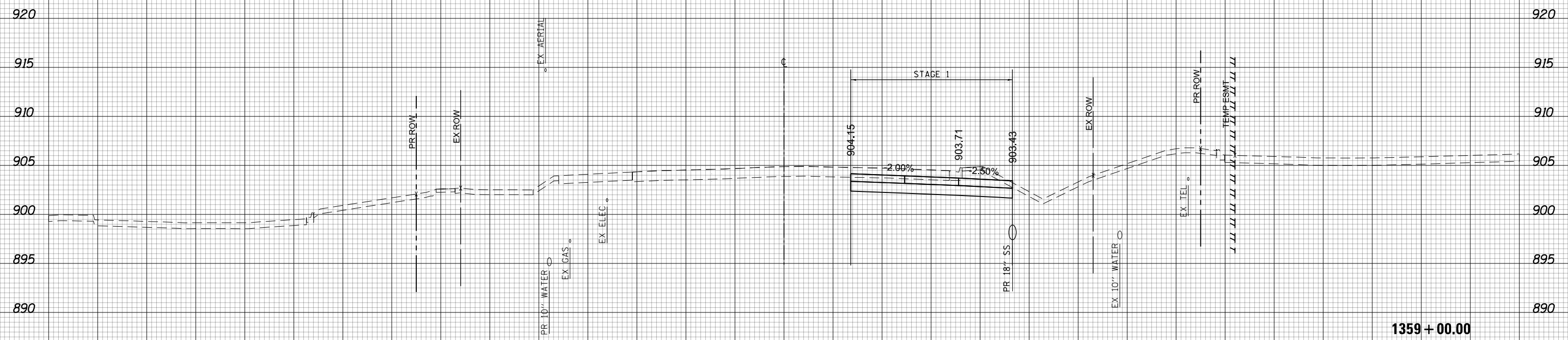
**ALGONQUIN ROAD
STAGE 1 CROSS SECTIONS**

SCALE: 10 H: 5 V SHEET 1372 OF 1751 SHEETS STA. 1358+50.00 TO STA. 1358+50.00

FAP RTE	SECTION	COUNTY	TOTAL SHEETS	SHEET NO.
336	06-00329-01-PW	MCHENRY	1751	1372
			CONTRACT NO. 61E53	

ILLINOIS FED. AID PROJECT

150 140 130 120 110 100 90 80 70 60 50 40 30 20 10 0 10 20 30 40 50 60 70 80 90 100 110 120 130 140 150



(SQ. FT)	STAGE 1
EARTH EXC	55.48
EMBANKMENT	0
UNSUITABLE EXC	3.02
AGG SUBGRADE	0
IMP (UNDERCUT)	0



150 140 130 120 110 100 90 80 70 60 50 40 30 20 10 0 10 20 30 40 50 60 70 80 90 100 110 120 130 140 150

USER NAME = btwegner	DESIGNED - WBL	REVISED -
	DRAWN - BTW	REVISED -
PLOT SCALE = 20.0000' / in.	CHECKED - RCB	REVISED -
PLOT DATE = 4/25/2018	DATE - 4-26-2018	REVISED -

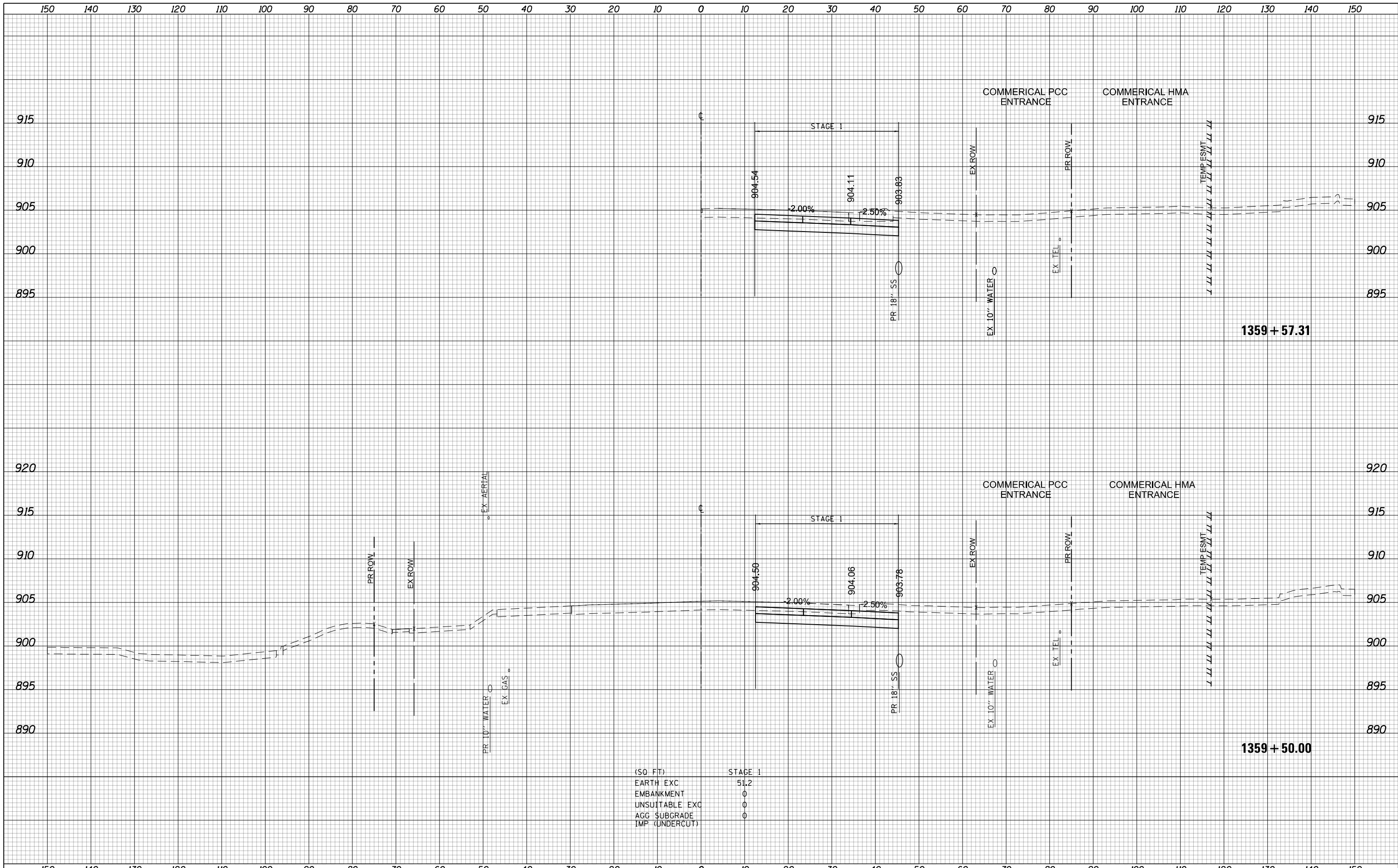
**STATE OF ILLINOIS
DEPARTMENT OF TRANSPORTATION**

**ALGONQUIN ROAD
STAGE 1 CROSS SECTIONS**
SCALE: 10 H: 5 V SHEET 1373 OF 1751 SHEETS STA. 1359+00.00 TO STA. 1359+00.00

FAP RTE	SECTION	COUNTY	TOTAL SHEETS	SHEET NO.
336	06-00329-01-PW	MCHENRY	1751	1373
			CONTRACT NO. 61E53	

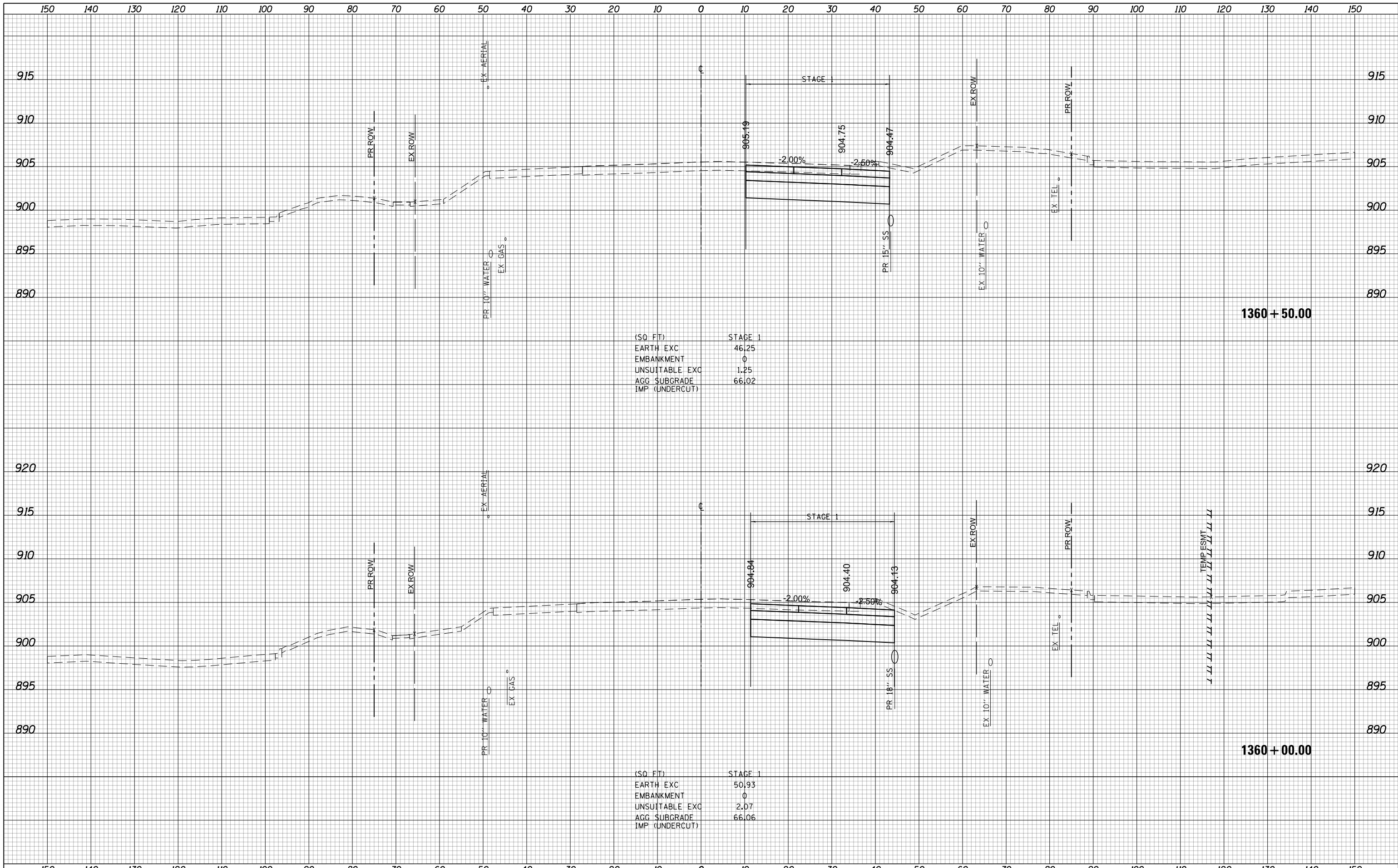
1359+00.00

ILLINOIS FED. AID PROJECT



(SQ. FT)	STAGE 1
EARTH EXC	51.2
EMBANKMENT	0
UNSUITABLE EXC	0
AGG. SUBGRADE	0
IMP. (UNDERCUT)	0

USER NAME = btwegner	DESIGNED - WBL	REVISED -	STATE OF ILLINOIS DEPARTMENT OF TRANSPORTATION	ALGONQUIN ROAD STAGE 1 CROSS SECTIONS			FAP RTE	SECTION	COUNTY	TOTAL SHEETS	SHEET NO.
PLOT SCALE = 20.0000' / in.	DRAWN - BTW	REVISED -		336	06-00329-01-PW	MCHENRY	1751	1374			
PLOT DATE = 4/25/2018	CHECKED - RCB	REVISED -		SCALE: 10 H: 5 V			SHEET 1374 OF 1751 SHEETS			CONTRACT NO.	61E53
	DATE - 4-26-2018	REVISED -		STA. 1359+50.00 TO STA. 1359+57.31			ILLINOIS FED. AID PROJECT				



(SQ. FT) STAGE 1

EARTH EXC	46.25
EMBANKMENT	0
UNSUITABLE EXC	1.25
AGG SUBGRADE	66.02
IMP (UNDERCUT)	

(SQ. FT) STAGE 1

EARTH EXC	50.93
EMBANKMENT	0
UNSUITABLE EXC	2.07
AGG SUBGRADE	66.06
IMP (UNDERCUT)	

**STATE OF ILLINOIS
DEPARTMENT OF TRANSPORTATION**

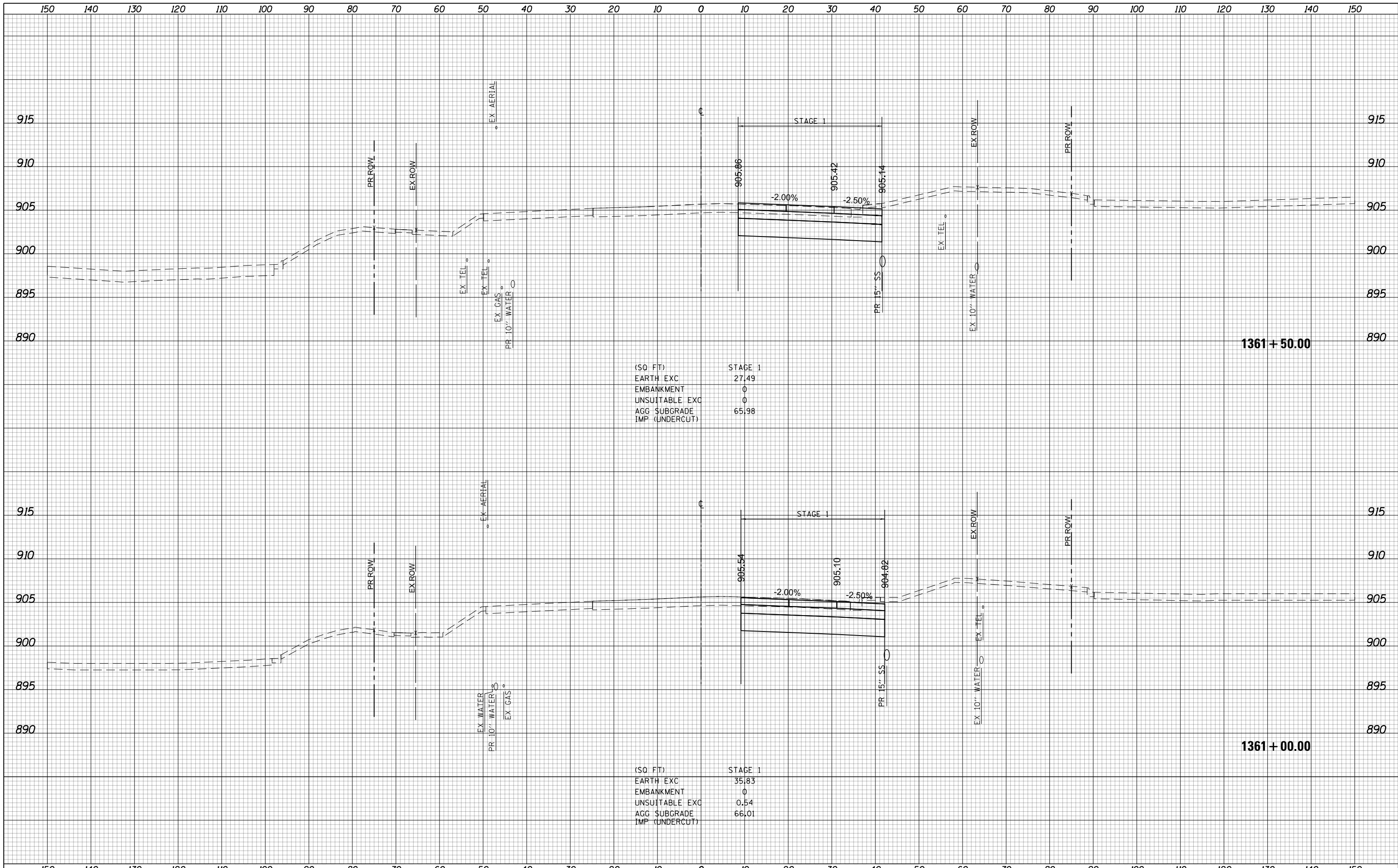
**ALGONQUIN ROAD
STAGE 1 CROSS SECTIONS**

SCALE: 10 H: 5 V SHEET 1375 OF 1751 SHEETS STA. 1360+00.00 TO STA. 1360+50.00


USER NAME = btwagner	DESIGNED - WBL	REVISED -
	DRAWN - BTW	REVISED -
PLOT SCALE = 20.0000' / in.	CHECKED - RCB	REVISED -
PLOT DATE = 4/25/2018	DATE - 4-26-2018	REVISED -

FAP RTE	SECTION	COUNTY	TOTAL SHEETS	SHEET NO.
336	06-00329-01-PW	MCHENRY	1751	1375
			CONTRACT NO.	61E53

ILLINOIS FED. AID PROJECT

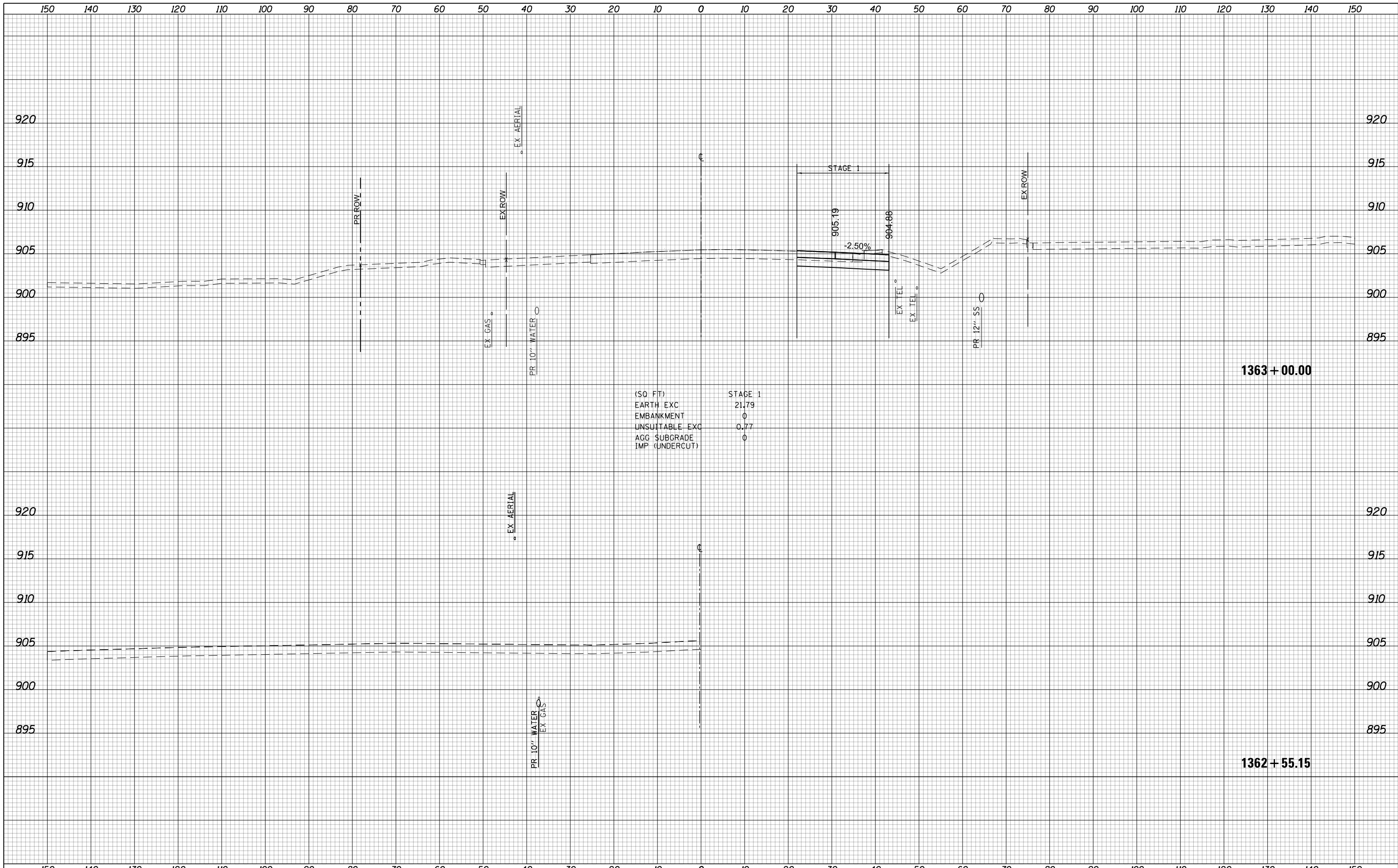


USER NAME = btwegner	DESIGNED - WBL	REVISED -	STATE OF ILLINOIS DEPARTMENT OF TRANSPORTATION	ALGONQUIN ROAD STAGE 1 CROSS SECTIONS			FAP RTE	SECTION	COUNTY	TOTAL SHEETS	SHEET NO.
PLOT SCALE = 20.0000' / in.	DRAWN - BTW	REVISED -		336	06-00329-01-PW	MCHENRY	1751	1376			
PLOT DATE = 4/25/2018	CHECKED - RCB	REVISED -		SCALE: 10 H: 5 V			SHEET 1376 OF 1751 SHEETS			CONTRACT NO. 61E53	
	DATE - 4-26-2018	REVISED -		STA. 1361+00.00 TO STA. 1361+50.00			ILLINOIS FED. AID PROJECT				



(SQ FT)	STAGE 1
EARTH EXC	33.31
EMBANKMENT	0
UNSUITABLE EXC	4.42
AGG SUBGRADE	72.09
IMP (UNDERCUT)	

USER NAME = btwegner	DESIGNED - WBL	REVISED -	STATE OF ILLINOIS DEPARTMENT OF TRANSPORTATION	ALGONQUIN ROAD STAGE 1 CROSS SECTIONS			FAP RTE	SECTION	COUNTY	TOTAL SHEETS	SHEET NO.
PLOT SCALE = 20.0000' / in.	DRAWN - BTW	REVISED -		336	06-00329-01-PW	MCHENRY	1751	1377			
PLOT DATE = 4/25/2018	CHECKED - RCB	REVISED -		CONTRACT NO. 61E53							
DATE - 4-26-2018	REVISED -		SCALE: 10 H: 5 V			SHEET 1377 OF 1751 SHEETS			STA. 1362+00.00 TO STA. 1362+36.95		



(SQ FT)	STAGE 1
EARTH EXC	21.79
EMBANKMENT	0
UNSUITABLE EXC	0.77
AGG SUBGRADE	0
IMP (UNDERCUT)	0



USER NAME = btwegner	DESIGNED - WBL	REVISED -
	DRAWN - BTW	REVISED -
PLOT SCALE = 20.0000' / in.	CHECKED - RCB	REVISED -
PLOT DATE = 4/25/2018	DATE - 4-26-2018	REVISED -

**STATE OF ILLINOIS
DEPARTMENT OF TRANSPORTATION**

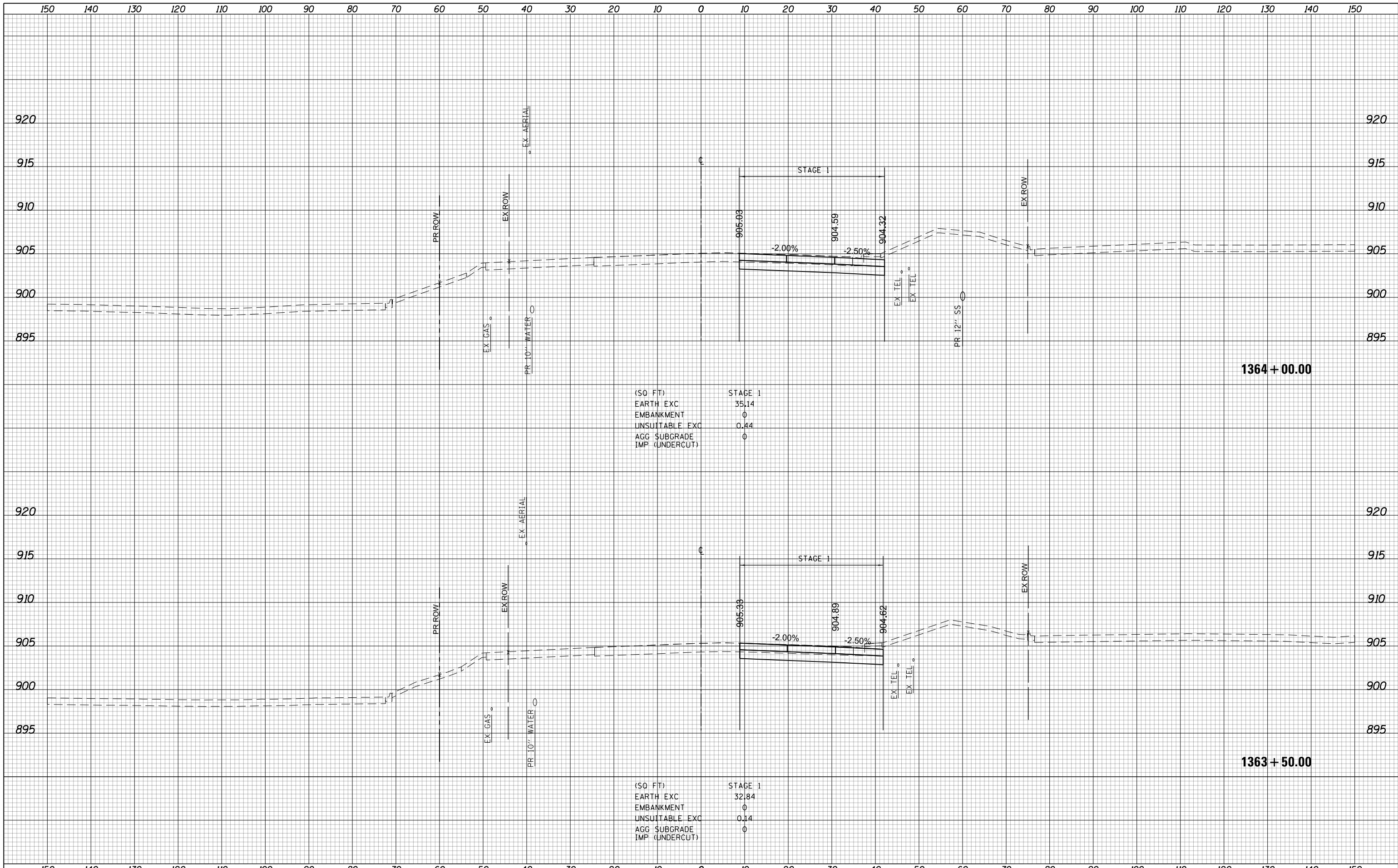
**ALGONQUIN ROAD
STAGE 1 CROSS SECTIONS**

SCALE: 10 H: 5 V SHEET 1378 OF 1751 SHEETS STA. 1362+55.15 TO STA. 1363+00.00

FAP RTE	SECTION	COUNTY	TOTAL SHEETS	SHEET NO.
336	06-00329-01-PW	MCHENRY	1751	1378
			CONTRACT NO.	61E53

1363 + 00.00

1362 + 55.15



(SQ FT)	STAGE 1
EARTH EXC	35.14
EMBANKMENT	0
UNSUITABLE EXC	0.44
AGG SUBGRADE	0
IMP (UNDERCUT)	0

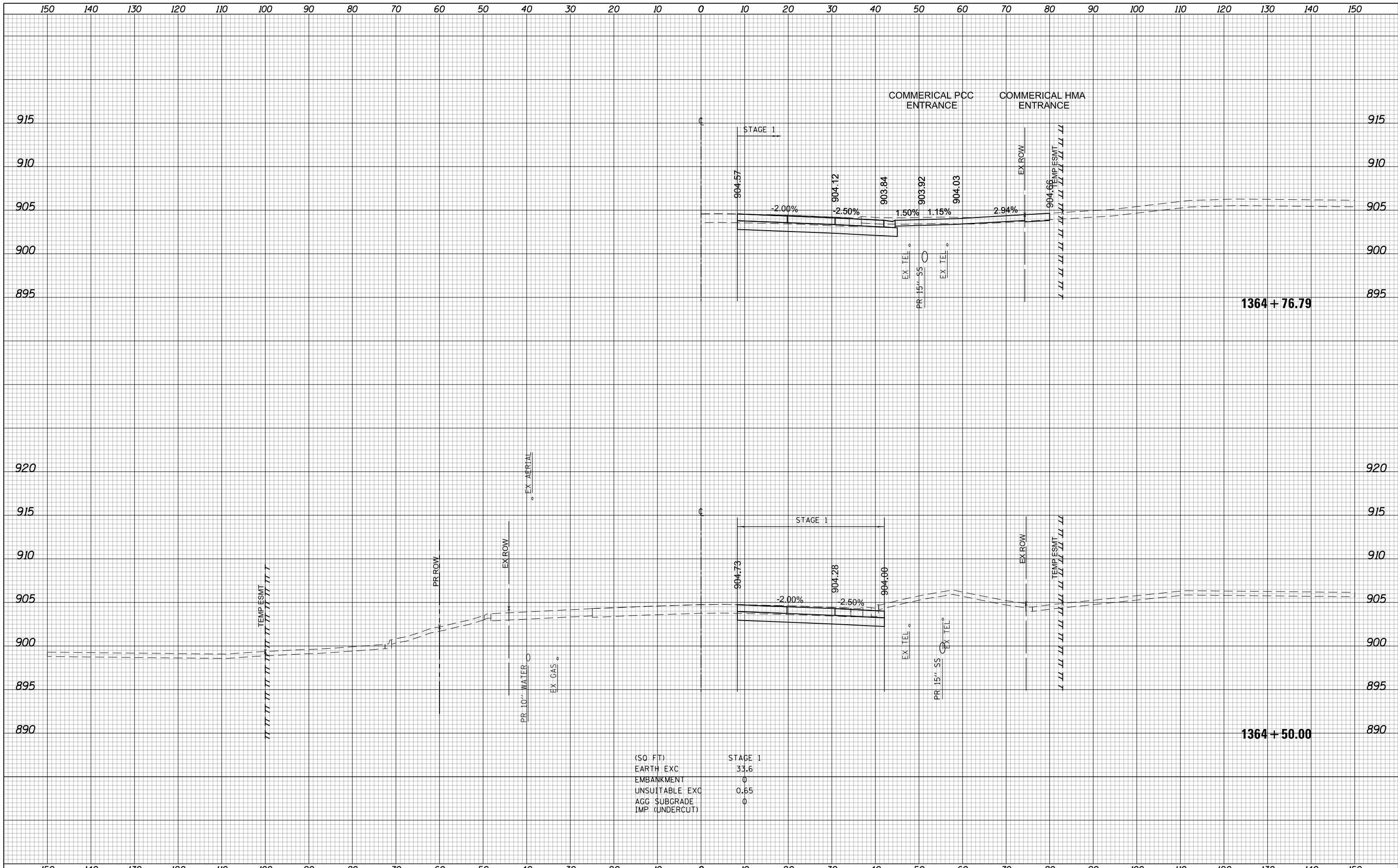
(SQ FT)	STAGE 1
EARTH EXC	32.84
EMBANKMENT	0
UNSUITABLE EXC	0.14
AGG SUBGRADE	0
IMP (UNDERCUT)	0

USER NAME = btwegner	DESIGNED - WBL	REVISED -
	DRAWN - BTW	REVISED -
PLOT SCALE = 20.0000' / in.	CHECKED - RCB	REVISED -
PLOT DATE = 4/25/2018	DATE - 4-26-2018	REVISED -

**STATE OF ILLINOIS
DEPARTMENT OF TRANSPORTATION**

ALGONQUIN ROAD		STAGE 1 CROSS SECTIONS	
FAP RTE	SECTION	COUNTY	TOTAL SHEETS
336	06-00329-01-PW	MCHENRY	1751
SCALE: 10 H: 5 V		SHEET 1379 OF 1751 SHEETS	STA. 1363+50.00 TO STA. 1364+00.00

FAP RTE	SECTION	COUNTY	TOTAL SHEETS	SHEET NO.
336	06-00329-01-PW	MCHENRY	1751	1379
CONTRACT NO.			61E53	
ILLINOIS FED. AID PROJECT				



(SQ FT)	STAGE 1
EARTH EXC	33.6
EMBANKMENT	0
UNSUITABLE EXC	0.65
AGG SUBGRADE	0
IMP (UNDERCUT)	0

USER NAME = btwegner	DESIGNED - WBL	REVISED -
	DRAWN - BTW	REVISED -
PLOT SCALE = 20.0000' / in.	CHECKED - RCB	REVISED -
PLOT DATE = 4/25/2018	DATE - 4-26-2018	REVISED -

**STATE OF ILLINOIS
DEPARTMENT OF TRANSPORTATION**

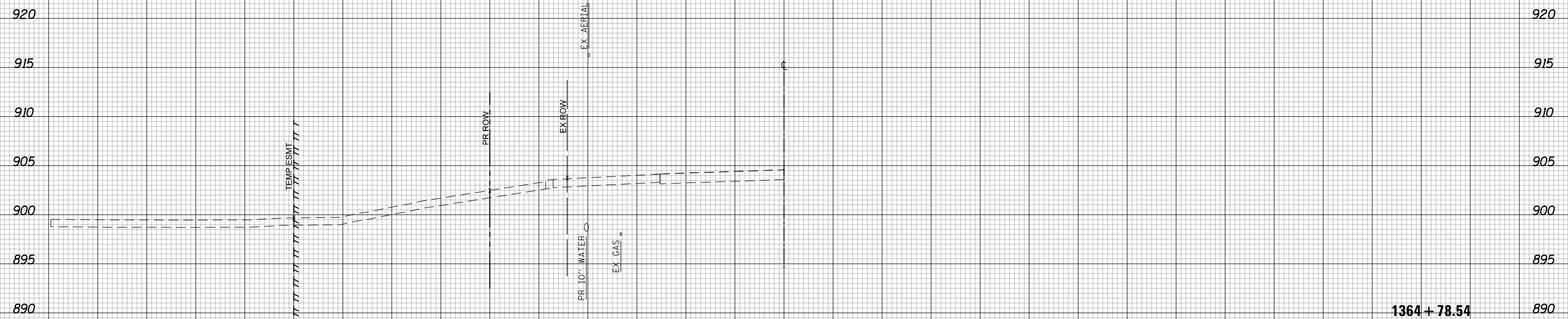
**ALGONQUIN ROAD
STAGE 1 CROSS SECTIONS**

SCALE: 10 H: 5 V SHEET 1380 OF 1751 SHEETS STA. 1364+50.00 TO STA. 1364+76.79

FAP RTE	SECTION	COUNTY	TOTAL SHEETS	SHEET NO.
336	06-00329-01-PW	MCHENRY	1751	1380
			CONTRACT NO. 61E53	

ILLINOIS FED. AID PROJECT

150 140 130 120 110 100 90 80 70 60 50 40 30 20 10 0 10 20 30 40 50 60 70 80 90 100 110 120 130 140 150



USER NAME = btwegner	DESIGNED - WBL	REVISED -
	DRAWN - BTW	REVISED -
PLOT SCALE = 20.0000' / in.	CHECKED - RCB	REVISED -
PLOT DATE = 4/25/2018	DATE - 4-26-2018	REVISED -

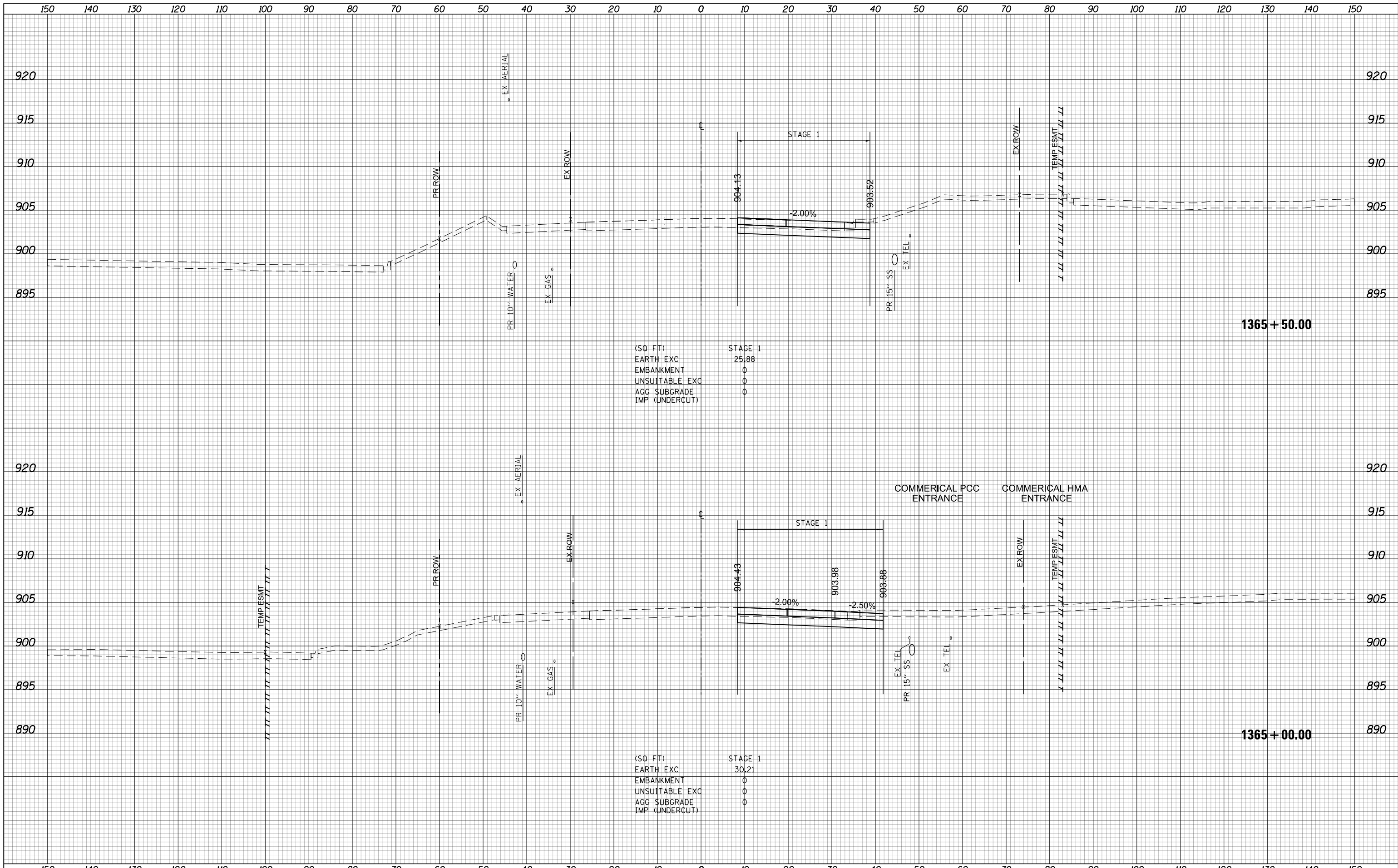
STATE OF ILLINOIS
DEPARTMENT OF TRANSPORTATION

ALGONQUIN ROAD
STAGE 1 CROSS SECTIONS
SCALE: 10 H: 5 V
SHEET 1381 OF 1751 SHEETS
STA. 1364+78.54 TO STA. 1364+78.54

FAP RTE	SECTION	COUNTY	TOTAL SHEETS	SHEET NO.
336	06-00329-01-PW	MCHENRY	1751	1381
CONTRACT NO.			61E53	

1364 + 78.54

ILLINOIS FED. AID PROJECT



(SQ FT)
 EARTH EXC 25.88
 EMBANKMENT 0
 UNSUITABLE EXC 0
 AGG SUBGRADE 0
 IMP (UNDERCUT) 0

(SQ FT)
 EARTH EXC 30.21
 EMBANKMENT 0
 UNSUITABLE EXC 0
 AGG SUBGRADE 0
 IMP (UNDERCUT) 0

**STATE OF ILLINOIS
 DEPARTMENT OF TRANSPORTATION**


**ALGONQUIN ROAD
 STAGE 1 CROSS SECTIONS**

USER NAME = btwegner	DESIGNED - WBL	REVISED -
	DRAWN - BTW	REVISED -
PLOT SCALE = 20.0000' / in.	CHECKED - RCB	REVISED -
PLOT DATE = 4/25/2018	DATE - 4-26-2018	REVISED -

SCALE: 10 H: 5 V SHEET 1382 OF 1751 SHEETS STA. 1365+00.00 TO STA. 1365+50.00

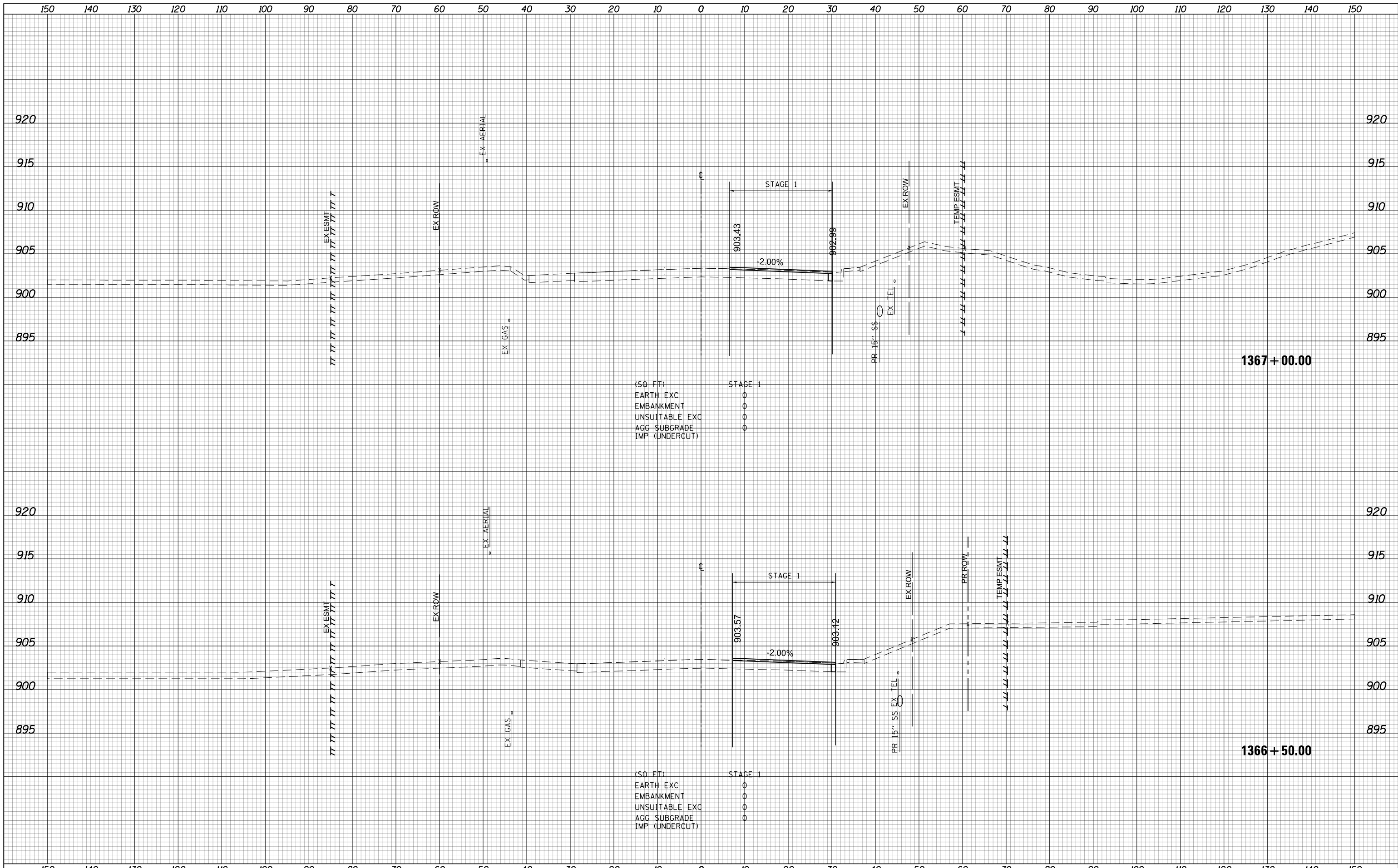
FAP RTE	SECTION	COUNTY	TOTAL SHEETS	SHEET NO.
336	06-00329-01-PW	MCHENRY	1751	1382
			CONTRACT NO. 61E53	

ILLINOIS FED. AID PROJECT

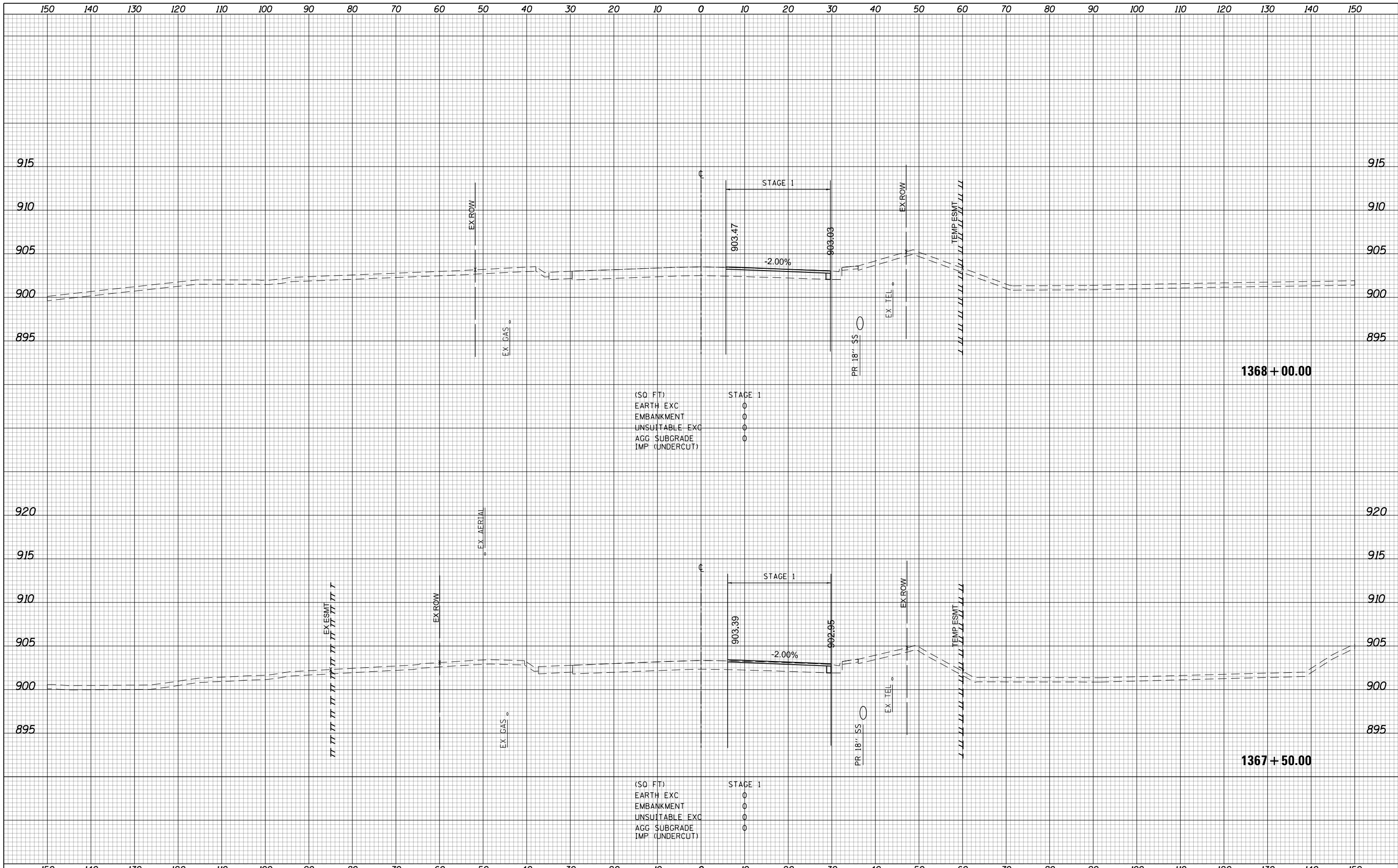


(SO FT)
 STAGE 1
 EARTH EXC 0
 EMBANKMENT 0
 UNSUITABLE EXC 0
 AGG SUBGRADE 0
 IMP (UNDERCUT) 0

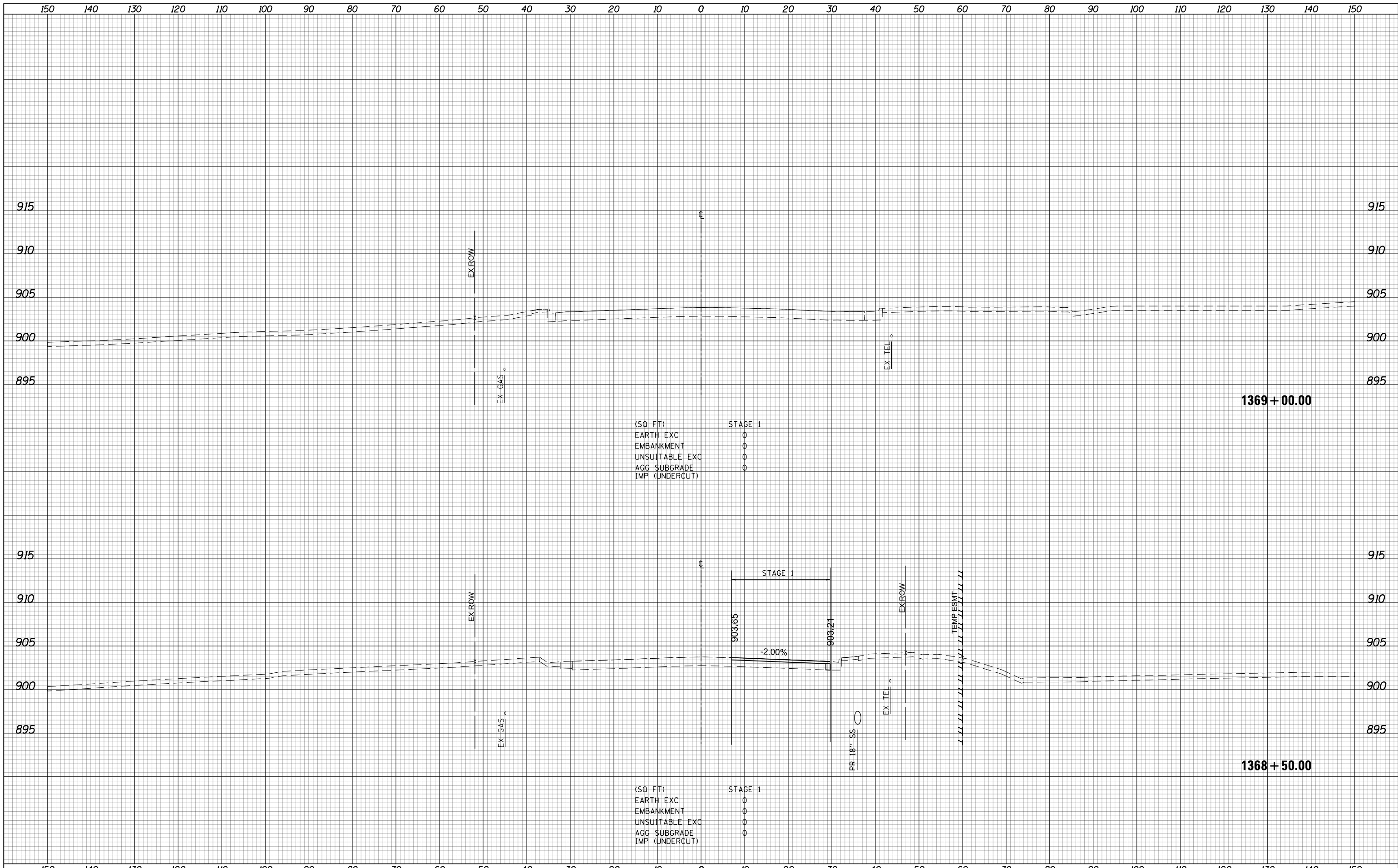
USER NAME = btwegner	DESIGNED - WBL	REVISED -	STATE OF ILLINOIS DEPARTMENT OF TRANSPORTATION	ALGONQUIN ROAD STAGE 1 CROSS SECTIONS			FAP RTE	SECTION	COUNTY	TOTAL SHEETS	SHEET NO.
PLOT SCALE = 20.0000' / in.	DRAWN - BTW	REVISED -					336	06-00329-01-PW	MCHENRY	1751	1383
PLOT DATE = 4/25/2018	CHECKED - RCB	REVISED -					CONTRACT NO.		61E53		
DATE - 4-26-2018	REVISIED -	SCALE: 10 H: 5 V					SHEET 1383 OF 1751 SHEETS		STA. 1366+00.00 TO STA. 1366+41.52	ILLINOIS FED. AID PROJECT	



150	140	130	120	110	100	90	80	70	60	50	40	30	20	10	0	10	20	30	40	50	60	70	80	90	100	110	120	130	140	150
USER NAME = btwegner			DESIGNED - WBL	REVISED -	STATE OF ILLINOIS DEPARTMENT OF TRANSPORTATION													ALGONQUIN ROAD STAGE 1 CROSS SECTIONS					FAP RTE	SECTION	COUNTY	TOTAL SHEETS	SHEET NO.			
DRAWN - BTW			REVISED -	336														06-00329-01-PW	MCHENRY	1751	1384									
PLOT SCALE = 20.0000' / in.			CHECKED - RCB	REVISED -														SCALE: 10 H: 5 V					SHEET 1384	OF 1751 SHEETS	STA. 1366+50.00	TO STA. 1367+00.00	CONTRACT NO. 61E53			
PLOT DATE = 4/25/2018			DATE - 4-26-2018	REVISED -														ILLINOIS FED. AID PROJECT												

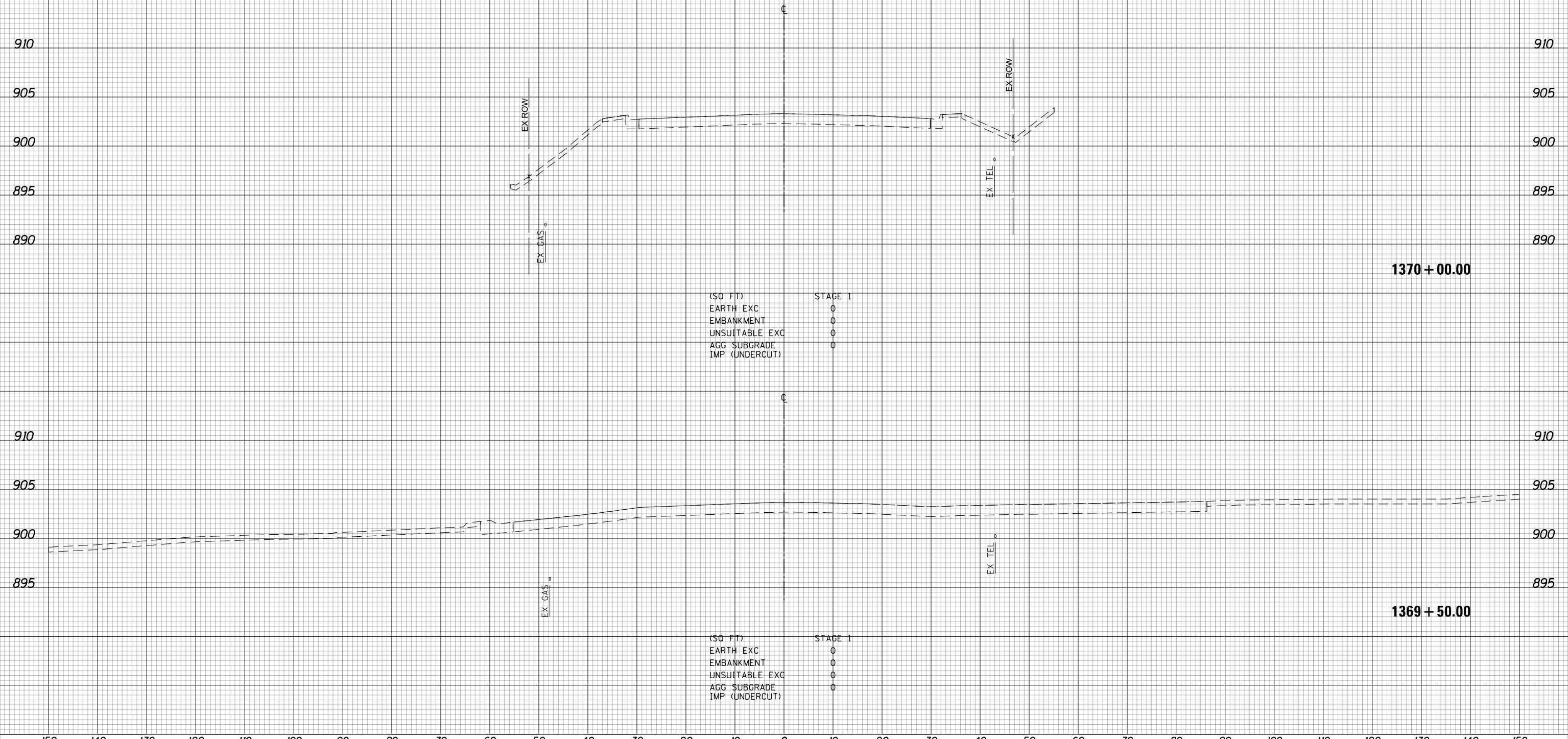


USER NAME = btwegner	DESIGNED - WBL	REVISED -	STATE OF ILLINOIS DEPARTMENT OF TRANSPORTATION	ALGONQUIN ROAD STAGE 1 CROSS SECTIONS		FAP RTE	SECTION	COUNTY	TOTAL SHEETS	SHEET NO.
PLOT SCALE = 20.0000' / in.	DRAWN - BTW	REVISED -				336	06-00329-01-PW	MCHENRY	1751	1385
PLOT DATE = 4/25/2018	CHECKED - RCB	REVISED -				CONTRACT NO. 61E53				
DATE - 4-26-2018	REVISIED -	SCALE: 10 H: 5 V				SHEET 1385	OF 1751 SHEETS	STA. 1367+50.00 TO STA. 1368+00.00	ILLINOIS FED. AID PROJECT	



USER NAME = btwegner	DESIGNED - WBL	REVISED -	STATE OF ILLINOIS DEPARTMENT OF TRANSPORTATION	ALGONQUIN ROAD STAGE 1 CROSS SECTIONS		FAP RTE	SECTION	COUNTY	TOTAL SHEETS	SHEET NO.
PLOT SCALE = 20.0000' / in.	DRAWN - BTW	REVISED -				336	06-00329-01-PW	MCHENRY	1751	1386
PLOT DATE = 4/25/2018	CHECKED - RCB	REVISED -				CONTRACT NO. 61E53				
DATE - 4-26-2018	REVISIED -	SCALE: 10 H: 5 V				SHEET 1386 OF 1751 SHEETS	STA. 1368+50.00 TO STA. 1369+00.00	ILLINOIS FED. AID PROJECT		

150 140 130 120 110 100 90 80 70 60 50 40 30 20 10 0 10 20 30 40 50 60 70 80 90 100 110 120 130 140 150



1370+00.00

1369+50.00

(SQ. FT)
EARTH EXC
EMBANKMENT
UNSUITABLE EXC
AGG. SUBGRADE
IMP. (UNDERCUT)

STAGE 1
0
0
0
0

(SQ. FT)
EARTH EXC
EMBANKMENT
UNSUITABLE EXC
AGG. SUBGRADE
IMP. (UNDERCUT)

STAGE 1
0
0
0
0



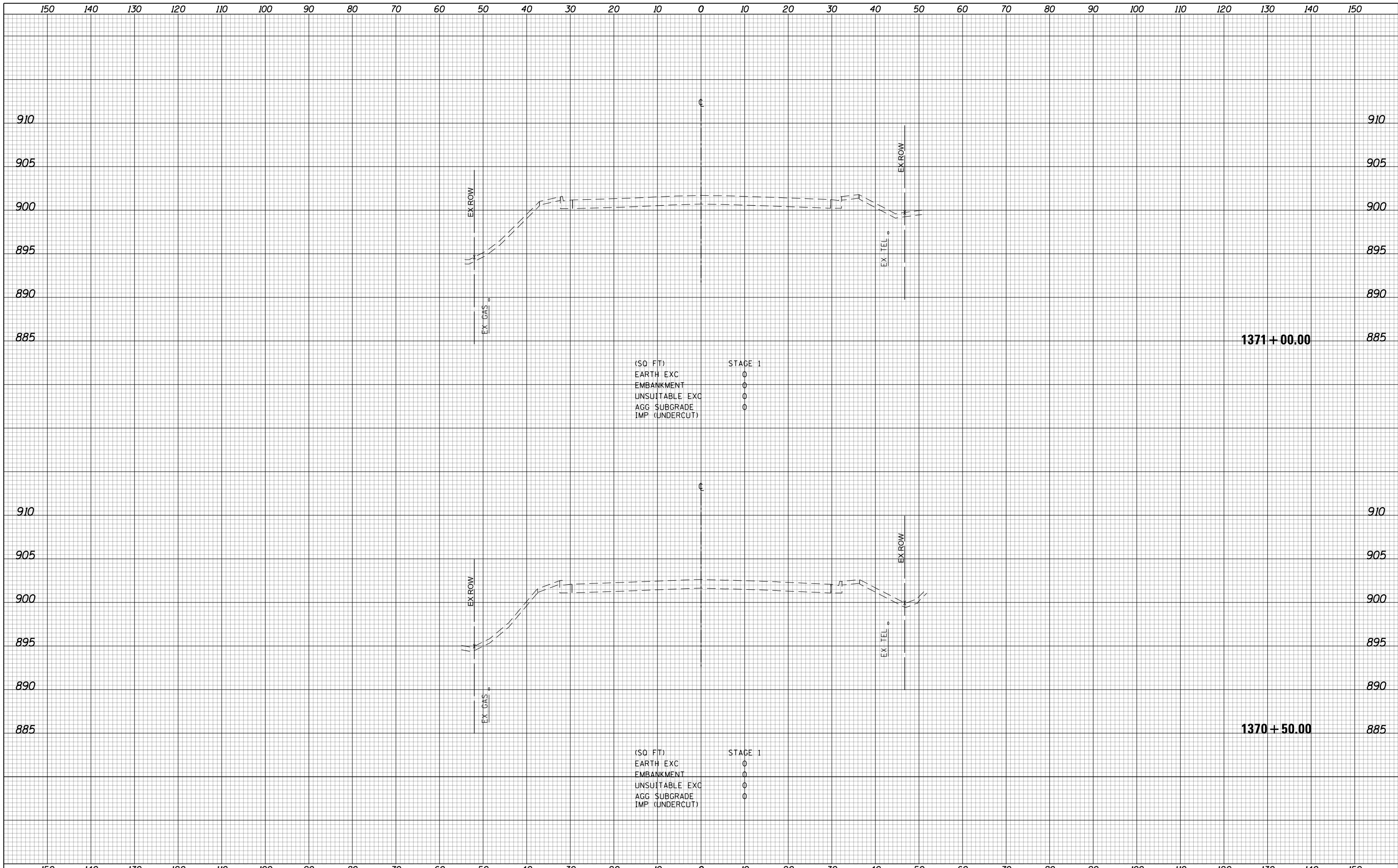
USER NAME = btwegner	DESIGNED - WBL	REVISED -
	DRAWN - BTW	REVISED -
PLOT SCALE = 20.0000' / in.	CHECKED - RCB	REVISED -
PLOT DATE = 4/25/2018	DATE - 4-26-2018	REVISED -

STATE OF ILLINOIS
DEPARTMENT OF TRANSPORTATION

ALGONQUIN ROAD
STAGE 1 CROSS SECTIONS
SCALE: 10 H: 5 V
SHEET 1387 OF 1751 SHEETS
STA. 1369+50.00 TO STA. 1370+00.00

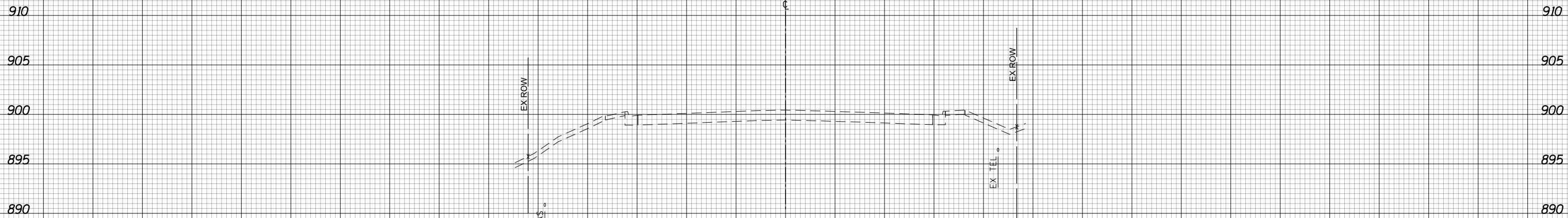
FAP RTE	SECTION	COUNTY	TOTAL SHEETS	SHEET NO.
336	06-00329-01-PW	MCHENRY	1751	1387
CONTRACT NO.			61E53	

ILLINOIS FED. AID PROJECT



150	140	130	120	110	100	90	80	70	60	50	40	30	20	10	0	10	20	30	40	50	60	70	80	90	100	110	120	130	140	150
USER NAME = btwegner DESIGNED - WBL DRAWN - BTW PLOT SCALE = 20.0000' / in. PLOT DATE = 4/25/2018			DESIGNED - WBL DRAWN - BTW CHECKED - RCB DATE - 4-26-2018			REVISED - REVISED - REVISED - REVISED -			STATE OF ILLINOIS DEPARTMENT OF TRANSPORTATION										ALGONQUIN ROAD STAGE 1 CROSS SECTIONS					FAP RTE 336 SECTION 06-00329-01-PW COUNTY MCHENRY CONTRACT NO. 61E53		TOTAL SHEETS 1751 SHEET NO. 1388				
															SCALE: 10 H: 5 V SHEET 1388 OF 1751 SHEETS STA. 1370+50.00 TO STA. 1371+00.00										ILLINOIS FED. AID PROJECT					

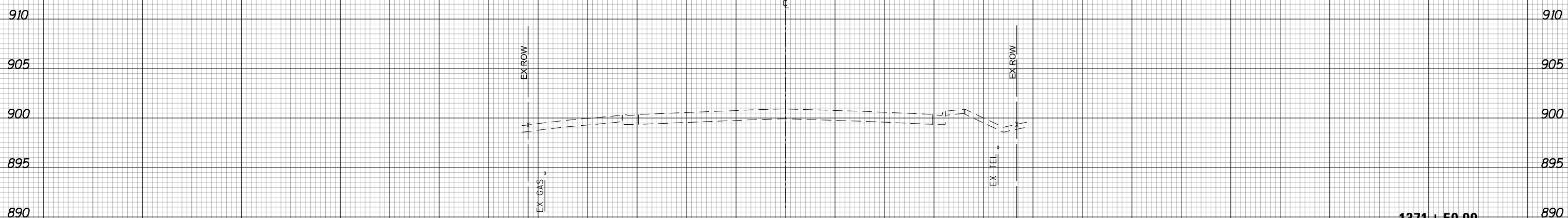
150 140 130 120 110 100 90 80 70 60 50 40 30 20 10 0 10 20 30 40 50 60 70 80 90 100 110 120 130 140 150



1372 + 00.00

(SQ. FT)
 EARTH EXC 0
 EMBANKMENT 0
 UNSUITABLE EXC 0
 AGG. SUBGRADE 0
 IMP. (UNDERCUT) 0

STAGE 1



1371 + 50.00

(SQ. FT)
 EARTH EXC 0
 EMBANKMENT 0
 UNSUITABLE EXC 0
 AGG. SUBGRADE 0
 IMP. (UNDERCUT) 0

STAGE 1



150 140 130 120 110 100 90 80 70 60 50 40 30 20 10 0 10 20 30 40 50 60 70 80 90 100 110 120 130 140 150

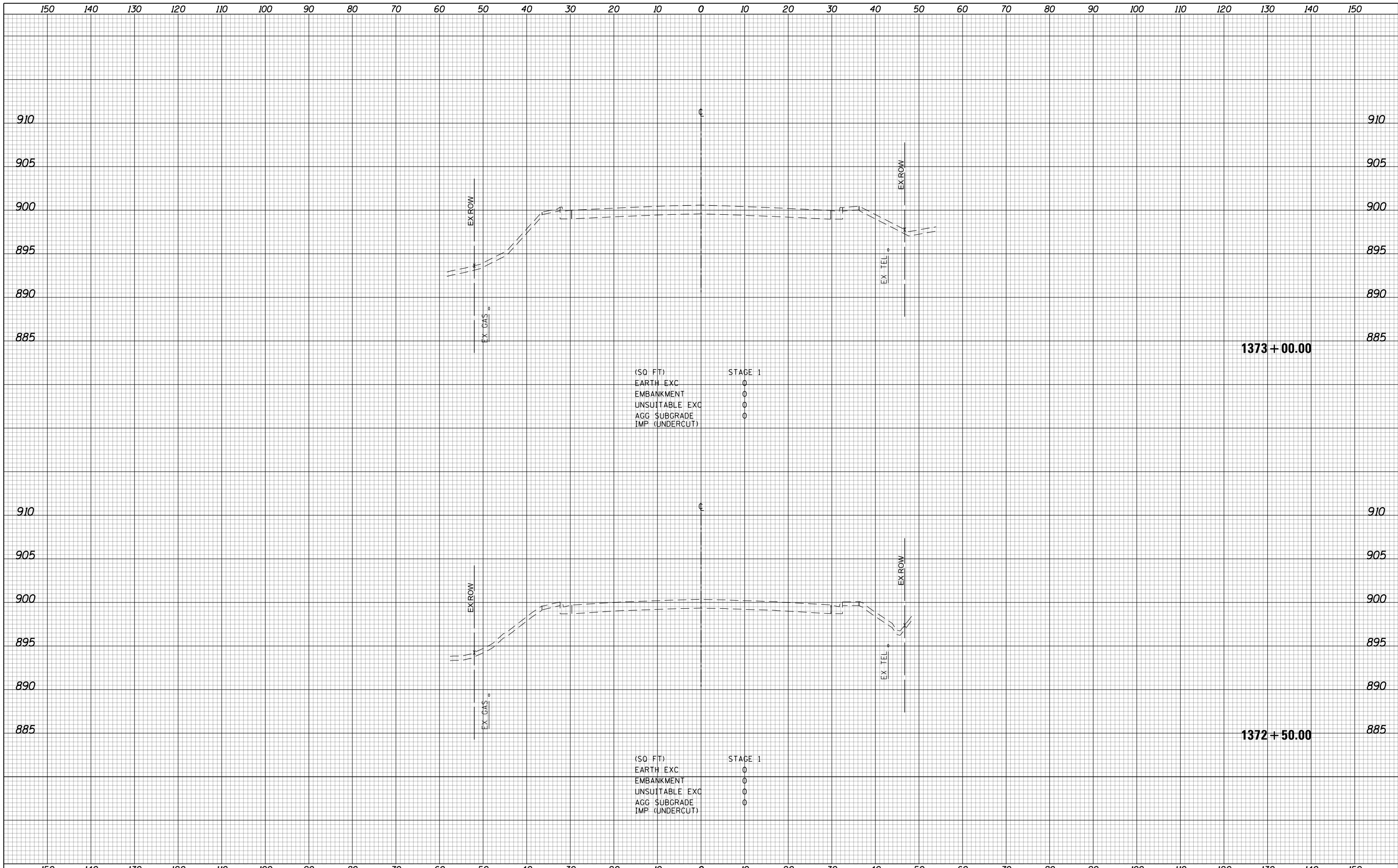
USER NAME = btwegner	DESIGNED - WBL	REVISED -
	DRAWN - BTW	REVISED -
PLOT SCALE = 20.0000' / in.	CHECKED - RCB	REVISED -
PLOT DATE = 4/25/2018	DATE - 4-26-2018	REVISED -

**STATE OF ILLINOIS
 DEPARTMENT OF TRANSPORTATION**

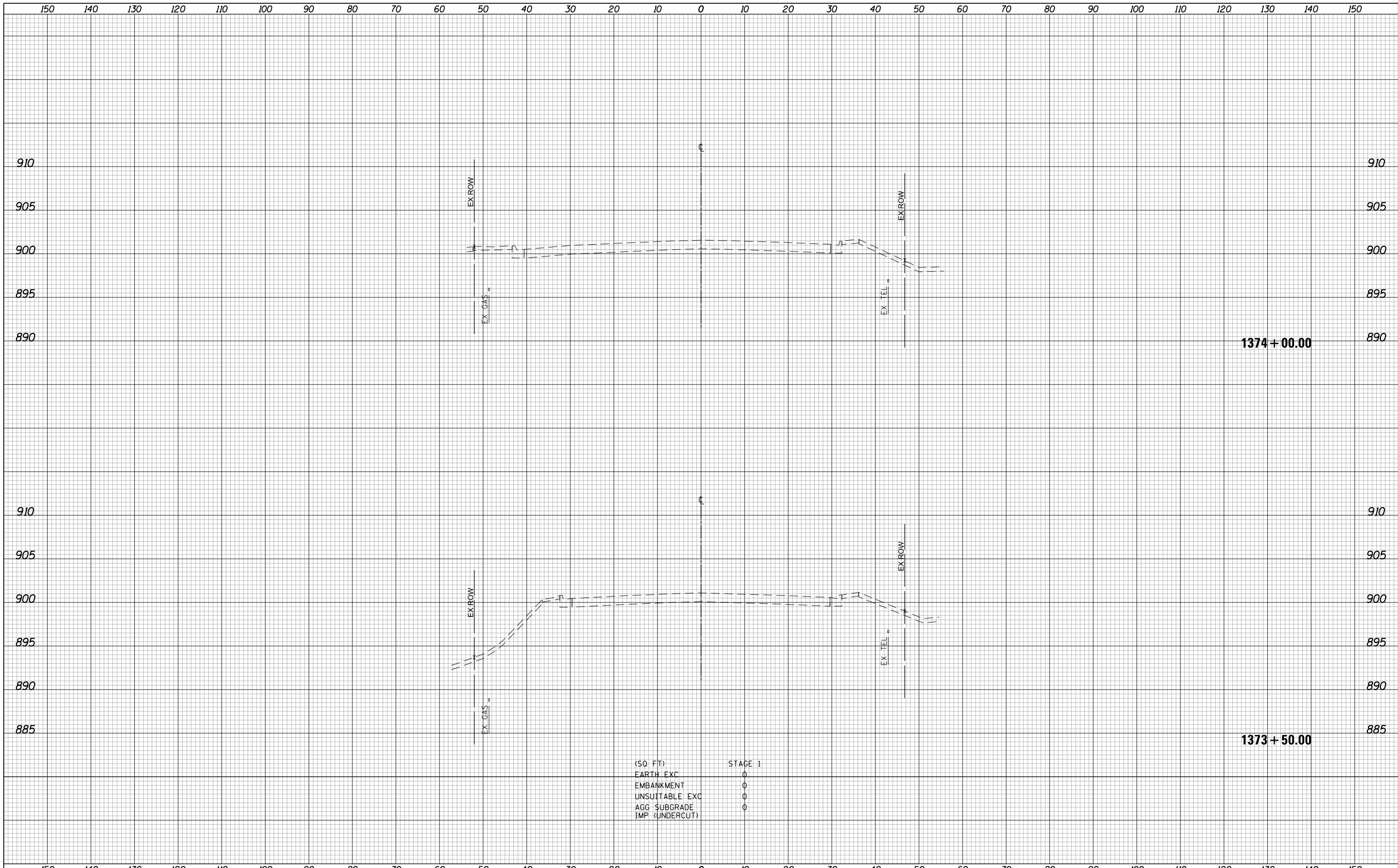
**ALGONQUIN ROAD
 STAGE 1 CROSS SECTIONS**
 SCALE: 10 H: 5 V SHEET 1389 OF 1751 SHEETS STA. 1371+50.00 TO STA. 1372+00.00

FAP RTE	SECTION	COUNTY	TOTAL SHEETS	SHEET NO.
336	06-00329-01-PW	MCHENRY	1751	1389
			CONTRACT NO. 61E53	


ILLINOIS FED. AID PROJECT



150	140	130	120	110	100	90	80	70	60	50	40	30	20	10	0	10	20	30	40	50	60	70	80	90	100	110	120	130	140	150	
USER NAME = btwegner DESIGNED - WBL DRAWN - BTW PLOT SCALE = 20.0000' / in. PLOT DATE = 4/25/2018			DESIGNED - WBL DRAWN - BTW CHECKED - RCB DATE - 4-26-2018			REVISED - REVISED - REVISED - REVISED -			STATE OF ILLINOIS DEPARTMENT OF TRANSPORTATION										ALGONQUIN ROAD STAGE 1 CROSS SECTIONS					FAP RTE 336 SECTION 06-00329-01-PW COUNTY MCHENRY CONTRACT NO. 61E53		TOTAL SHEETS 1751 SHEET NO. 1390					
SCALE: 10 H: 5 V																	SHEET 1390 OF 1751 SHEETS					STA. 1372+50.00 TO STA. 1373+00.00					ILLINOIS FED. AID PROJECT				



150	140	130	120	110	100	90	80	70	60	50	40	30	20	10	0	10	20	30	40	50	60	70	80	90	100	110	120	130	140	150	
USER NAME = btwegner DESIGNED - WBL DRAWN - BTW PLOT SCALE = 20.0000' / in. PLOT DATE = 4/25/2018			DESIGNED - WBL DRAWN - BTW CHECKED - RCB DATE - 4-26-2018			REVISED - REVISED - REVISED - REVISED -			STATE OF ILLINOIS DEPARTMENT OF TRANSPORTATION										ALGONQUIN ROAD STAGE 1 CROSS SECTIONS					FAP RTE 336 SECTION 06-00329-01-PW COUNTY MCHENRY CONTRACT NO. 61E53		TOTAL SHEETS 1751 SHEET NO. 1391					
SCALE: 10 H: 5 V																	SHEET 1391 OF 1751 SHEETS					STA. 1373+50.00 TO STA. 1374+00.00					ILLINOIS FED. AID PROJECT				



USER NAME = btwegner	DESIGNED - WBL	REVISED -
	DRAWN - BTW	REVISED -
PLOT SCALE = 20.0000' / in.	CHECKED - RCB	REVISED -
PLOT DATE = 4/25/2018	DATE - 4-26-2018	REVISED -

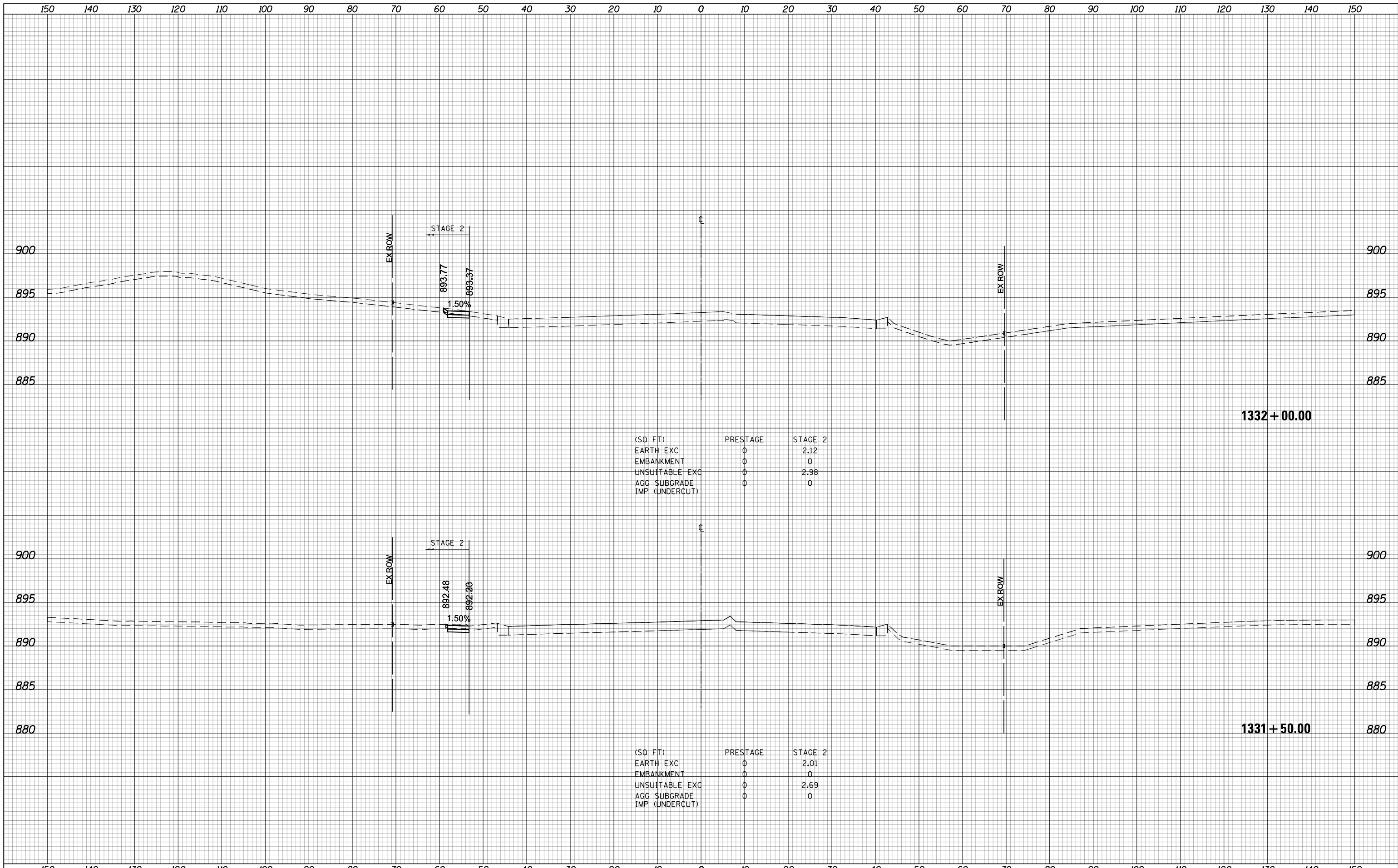
**STATE OF ILLINOIS
DEPARTMENT OF TRANSPORTATION**

**ALGONQUIN ROAD
STAGE 2 CROSS SECTIONS**

SCALE: 10 H: 5 V SHEET 1392 OF 1751 SHEETS STA. 1330+00.00 TO STA. 1331+00.00

FAP RTE	SECTION	COUNTY	TOTAL SHEETS	SHEET NO.
336	06-00329-01-PW	MCHENRY	1751	1392
			CONTRACT NO.	61E53

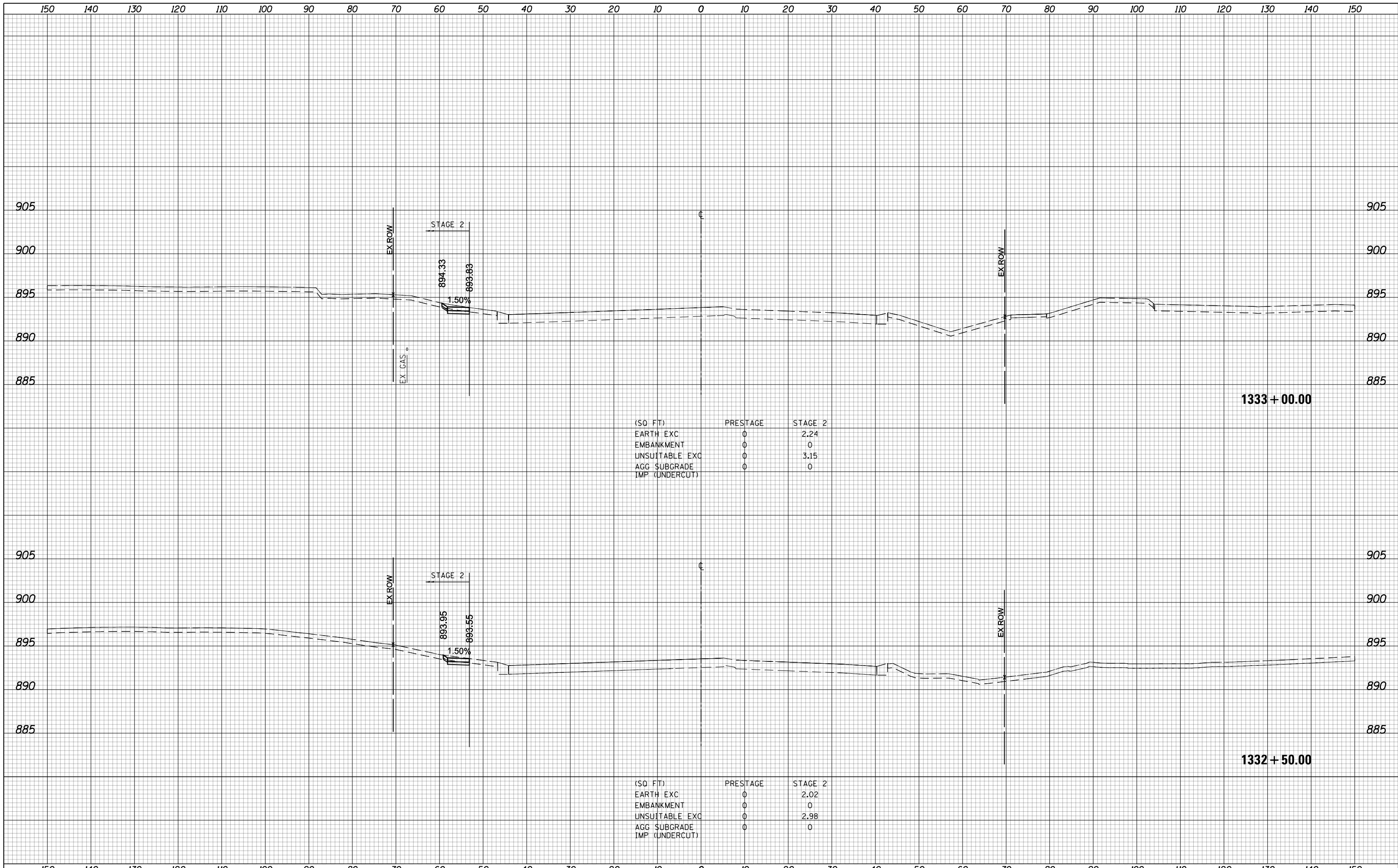
ILLINOIS FED. AID PROJECT

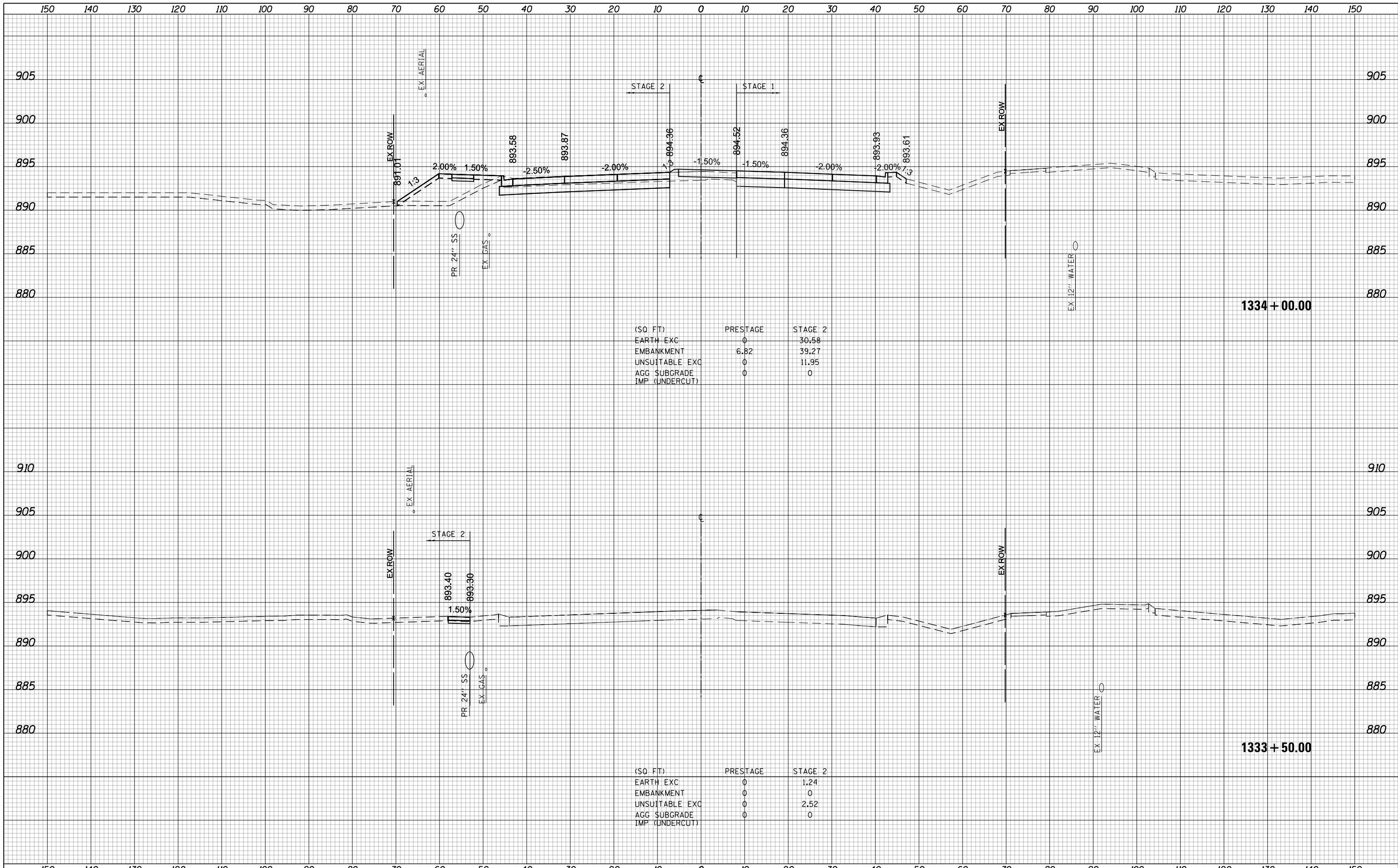


(SQ FT)	PRESTAGE	STAGE 2
EARTH EXC	0	2.12
EMBANKMENT	0	0
UNSUITABLE EXC	0	2.98
AGG SUBGRADE	0	0
IMP (UNDERCUT)	0	0

(SQ FT)	PRESTAGE	STAGE 2
EARTH EXC	0	2.01
EMBANKMENT	0	0
UNSUITABLE EXC	0	2.69
AGG SUBGRADE	0	0
IMP (UNDERCUT)	0	0







(SQ FT)	PRESTAGE	STAGE 2
EARTH EXC	0	30.58
EMBANKMENT	6.82	39.27
UNSUITABLE EXC	0	11.95
AGG SUBGRADE	0	0
IMP (UNDERCUT)	0	0

(SQ FT)	PRESTAGE	STAGE 2
EARTH EXC	0	1.24
EMBANKMENT	0	0
UNSUITABLE EXC	0	2.52
AGG SUBGRADE	0	0
IMP (UNDERCUT)	0	0



USER NAME = btwegner	DESIGNED - WBL	REVISED -
	DRAWN - BTW	REVISED -
PLOT SCALE = 20.0000' / in.	CHECKED - RCB	REVISED -
PLOT DATE = 4/25/2018	DATE - 4-26-2018	REVISED -

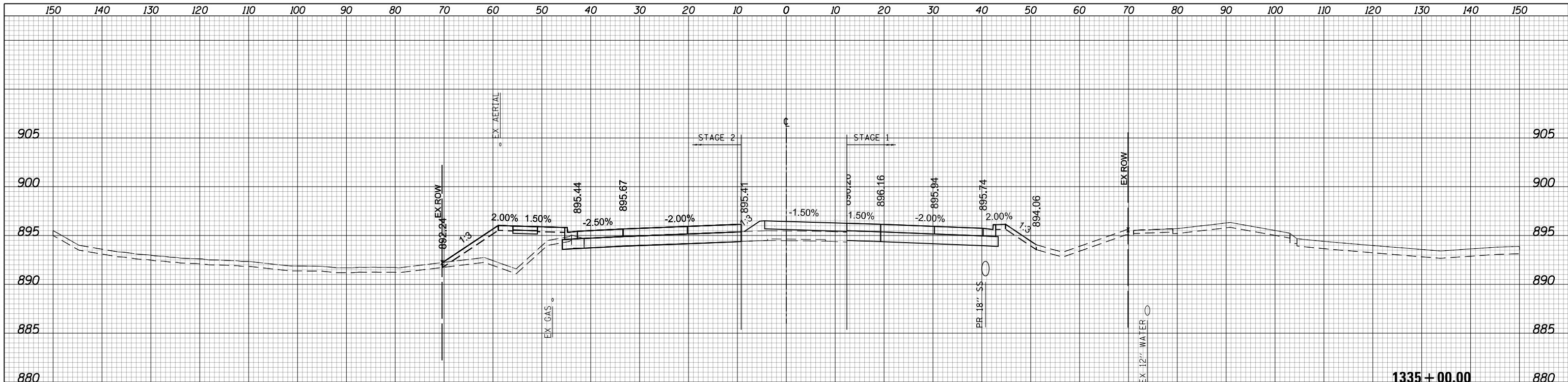
**STATE OF ILLINOIS
DEPARTMENT OF TRANSPORTATION**

**ALGONQUIN ROAD
STAGE 2 CROSS SECTIONS**

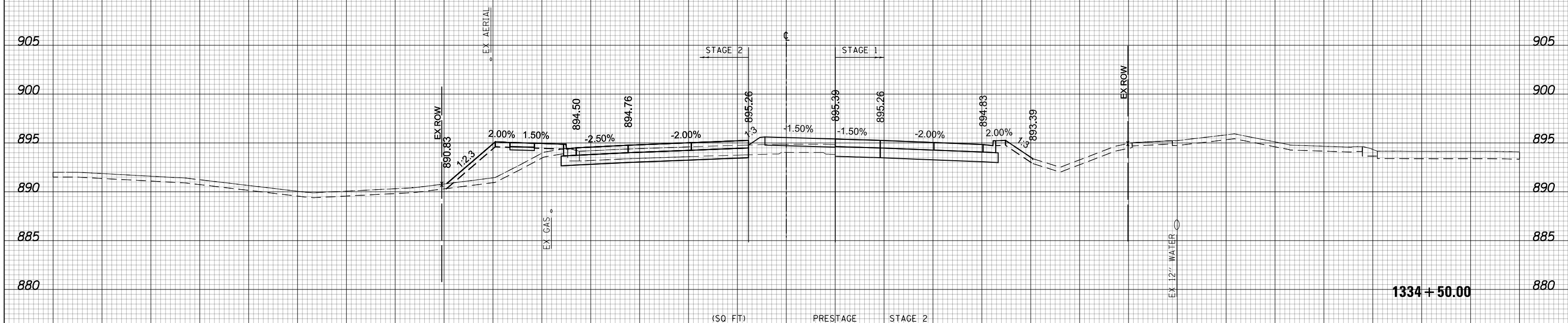
SCALE: 10 H: 5 V SHEET 1395 OF 1751 SHEETS STA. 1333+50.00 TO STA. 1334+00.00

FAP RTE	SECTION	COUNTY	TOTAL SHEETS	SHEET NO.
336	06-00329-01-PW	MCHENRY	1751	1395
			CONTRACT NO. 61E53	

ILLINOIS FED. AID PROJECT

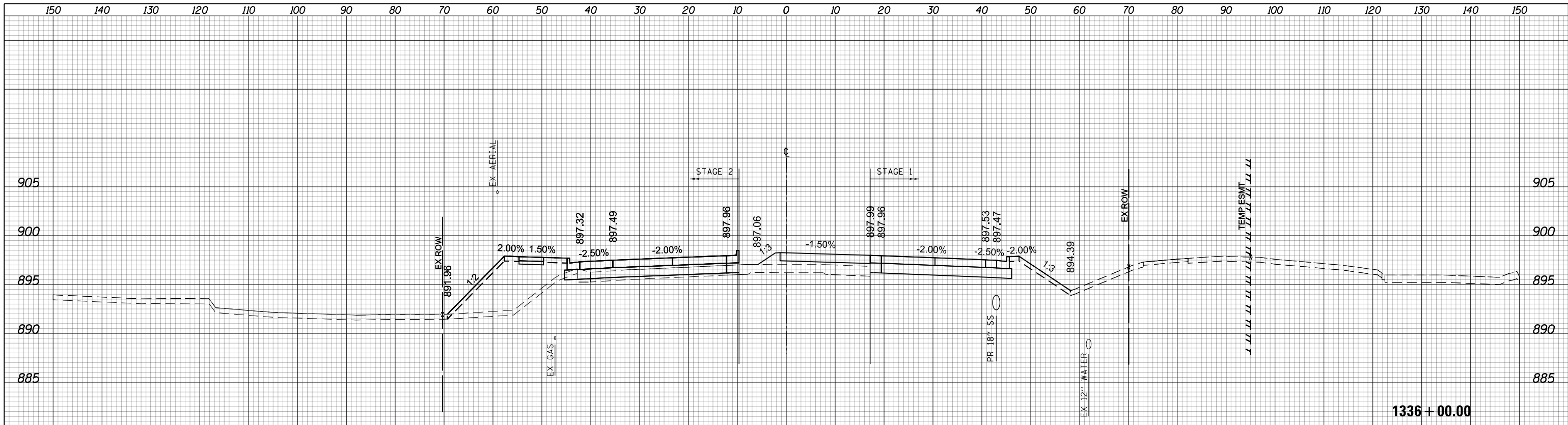


(SQ FT)	PRESTAGE	STAGE 2
EARTH EXC	0	2.38
EMBANKMENT	24.99	54.98
UNSUITABLE EXC	0	13.21
AGG SUBGRADE	0	0
IMP (UNDERCUT)	0	0

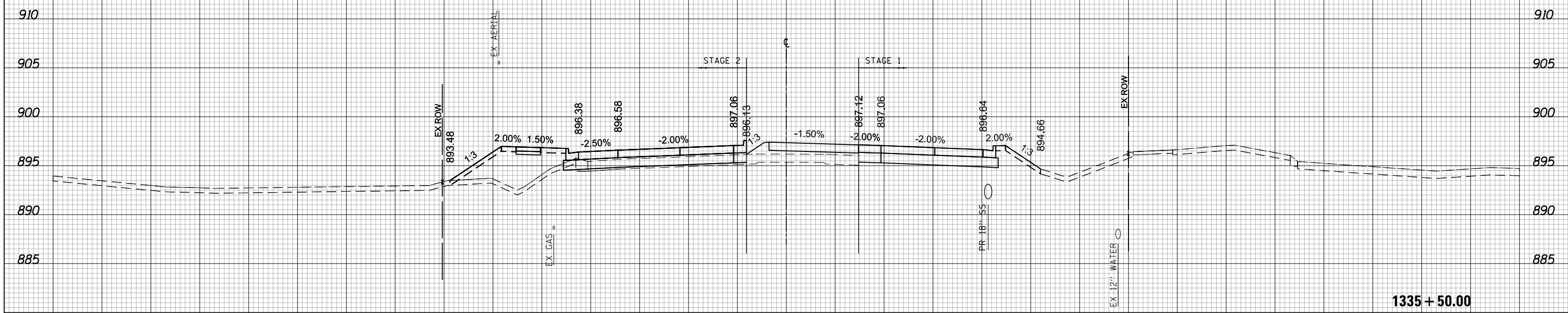


(SQ FT)	PRESTAGE	STAGE 2
EARTH EXC	0	14.96
EMBANKMENT	15.68	42.25
UNSUITABLE EXC	0	12.34
AGG SUBGRADE	0	0
IMP (UNDERCUT)	0	0



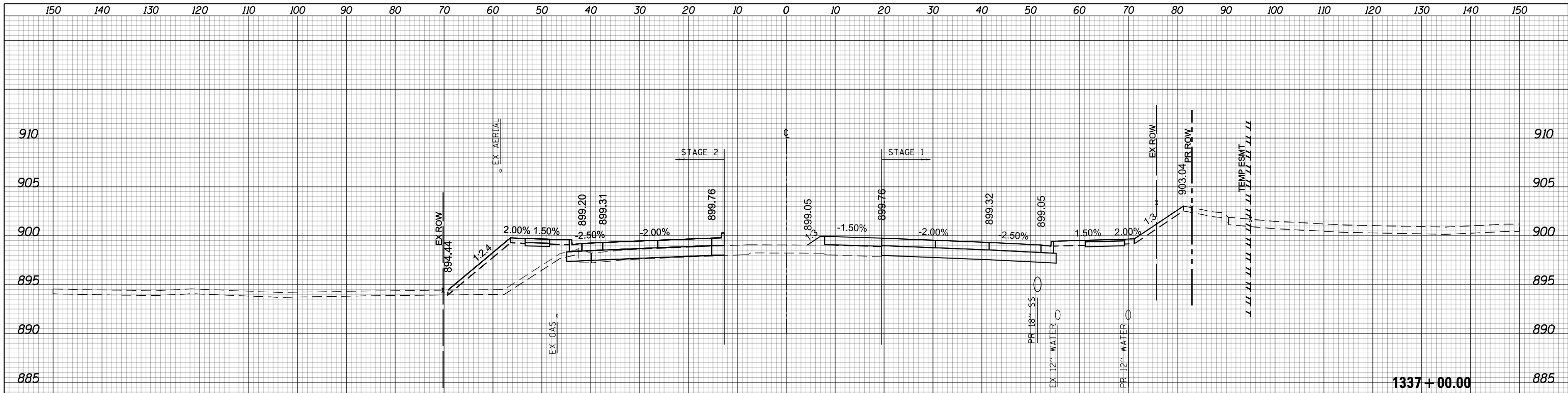


(SQ FT)	PRESTAGE	STAGE 2
EARTH EXC	0	1.03
EMBANKMENT	27.45	86.17
UNSUITABLE EXC	0	13.29
AGG SUBGRADE IMP (UNDERCUT)	0	0

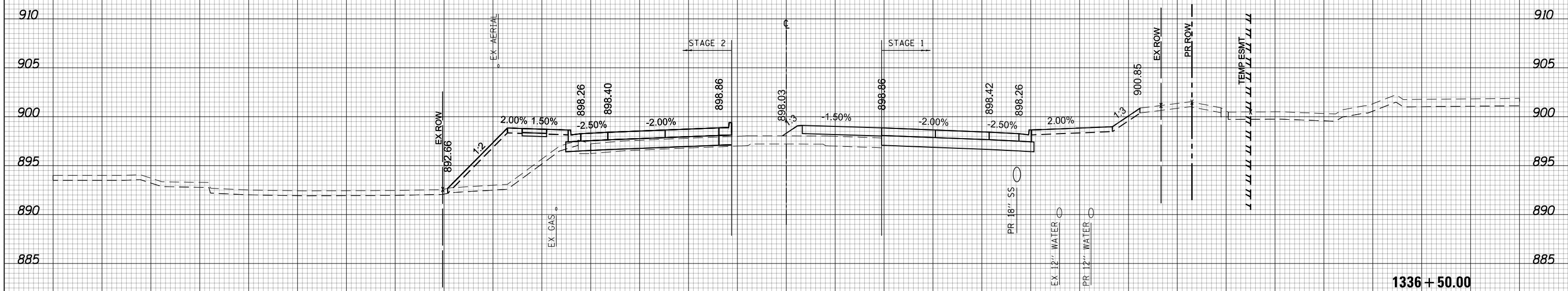


(SQ FT)	PRESTAGE	STAGE 2
EARTH EXC	0	1.06
EMBANKMENT	28.68	63.35
UNSUITABLE EXC	0	12.86
AGG SUBGRADE IMP (UNDERCUT)	0	0





(SQ FT)	PRESTAGE	STAGE 2
EARTH EXC	0	1.45
EMBANKMENT	17.03	68.99
UNSUITABLE EXC	0	13.4
AGG SUBGRADE	0	0
IMP (UNDERCUT)		



(SQ FT)	PRESTAGE	STAGE 2
EARTH EXC	0	1.1
EMBANKMENT	22.3	81.56
UNSUITABLE EXC	0	13.36
AGG SUBGRADE	0	0
IMP (UNDERCUT)		



USER NAME = btwegner	DESIGNED - WBL	REVISED -
	DRAWN - BTW	REVISED -
PLOT SCALE = 20.0000' / in.	CHECKED - RCB	REVISED -
PLOT DATE = 4/25/2018	DATE - 4-26-2018	REVISED -

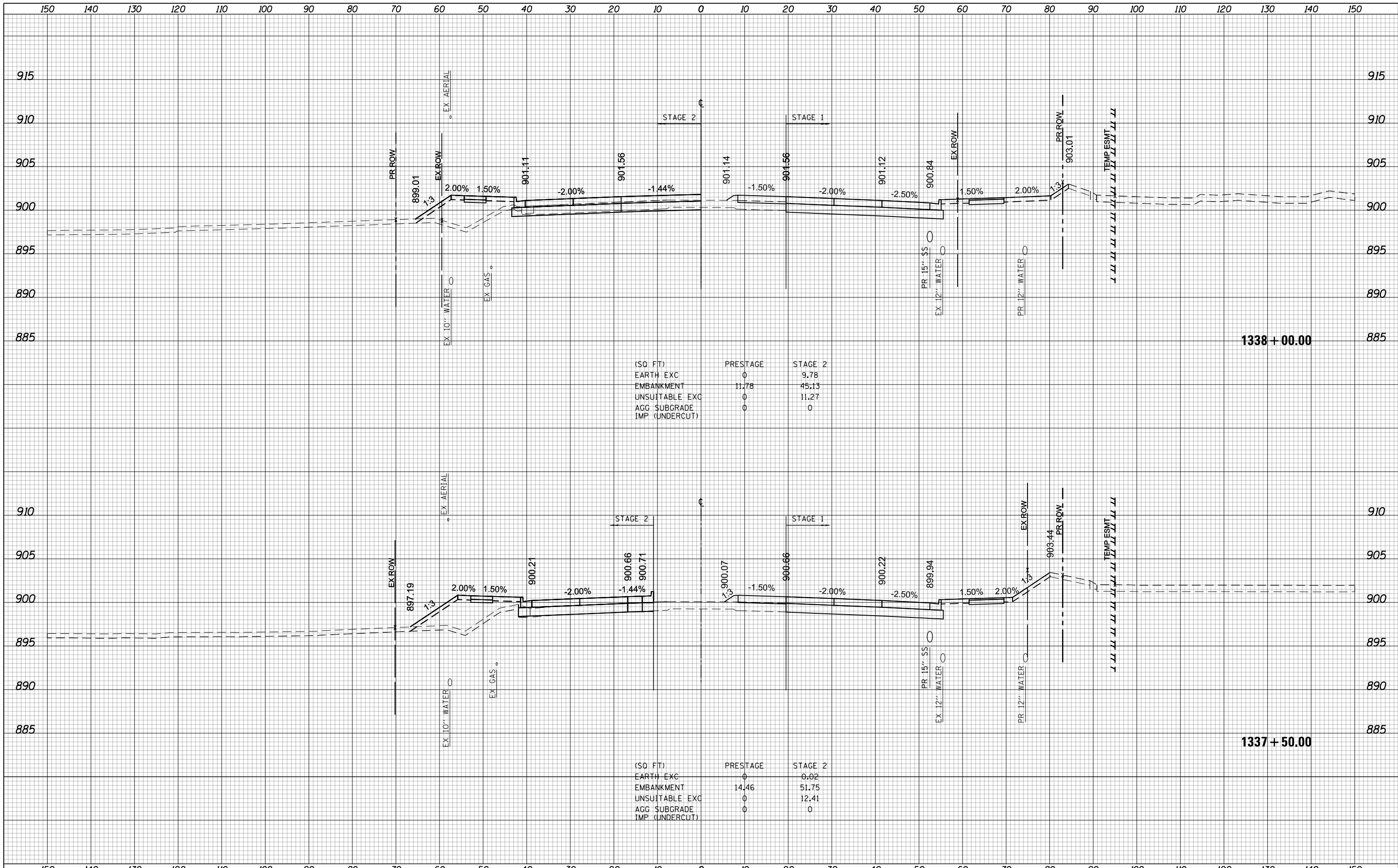
**STATE OF ILLINOIS
DEPARTMENT OF TRANSPORTATION**

**ALGONQUIN ROAD
STAGE 2 CROSS SECTIONS**

SCALE: 10 H: 5 V SHEET 1398 OF 1751 SHEETS STA. 1336+50.00 TO STA. 1337+00.00

FAP RTE	SECTION	COUNTY	TOTAL SHEETS	SHEET NO.
336	06-00329-01-PW	MCHENRY	1751	1398
			CONTRACT NO.	61E53

ILLINOIS FED. AID PROJECT



(SQ FT)	PRESTAGE	STAGE 2
EARTH EXC	0	9.78
EMBANKMENT	11.78	45.13
UNSUITABLE EXC	0	11.27
AGG SUBGRADE	0	0
IMP (UNDERCUT)		

(SQ FT)	PRESTAGE	STAGE 2
EARTH EXC	0	0.02
EMBANKMENT	14.46	51.75
UNSUITABLE EXC	0	12.41
AGG SUBGRADE	0	0
IMP (UNDERCUT)		

**STATE OF ILLINOIS
DEPARTMENT OF TRANSPORTATION**

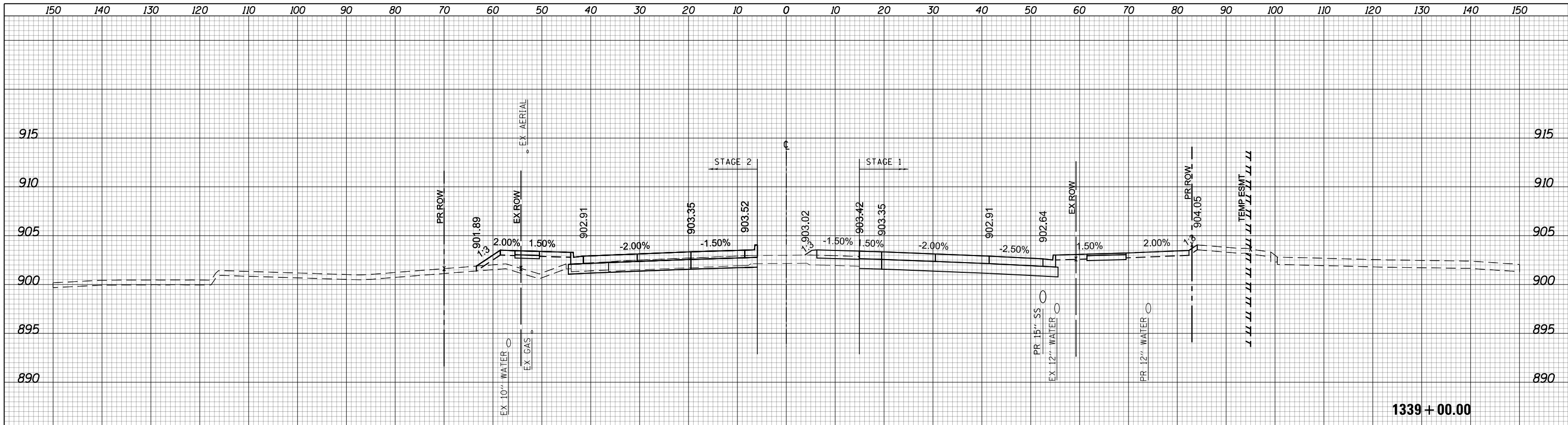
**ALGONQUIN ROAD
STAGE 2 CROSS SECTIONS**

SCALE: 10 H: 5 V SHEET 1399 OF 1751 SHEETS STA. 1337+50.00 TO STA. 1338+00.00

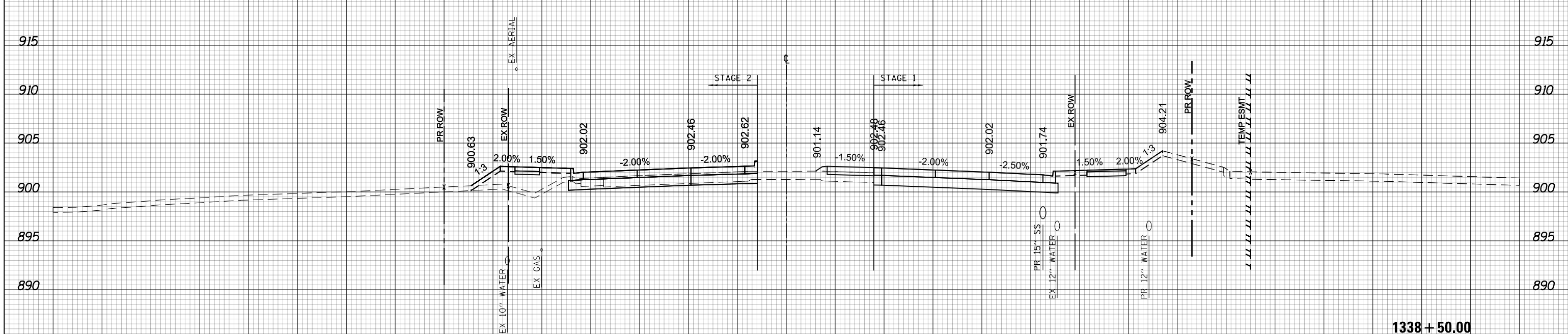
USER NAME = btwegner	DESIGNED - WBL	REVISED -
PLOT SCALE = 20.0000' / in.	DRAWN - BTW	REVISED -
PLOT DATE = 4/25/2018	CHECKED - RCB	REVISED -
	DATE - 4-26-2018	REVISED -

FAP RTE	SECTION	COUNTY	TOTAL SHEETS	SHEET NO.
336	06-00329-01-PW	MCHENRY	1751	1399
CONTRACT NO.			61E53	

ILLINOIS FED. AID PROJECT



(SQ. FT)	PRESTAGE	STAGE 2
EARTH EXC	0	6.71
EMBANKMENT	9.59	26.85
UNSUITABLE EXC	0	9.19
AGG. SUBGRADE IMP (UNDERCUT)	0	0



(SQ. FT)	PRESTAGE	STAGE 2
EARTH EXC	0	9.93
EMBANKMENT	9.57	31.52
UNSUITABLE EXC	0	10.3
AGG. SUBGRADE IMP (UNDERCUT)	0	0

