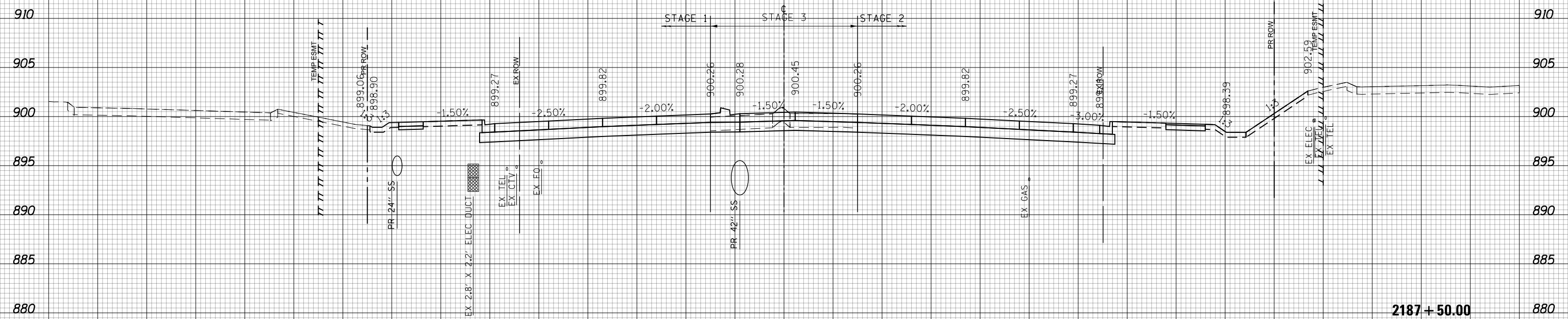


150 140 130 120 110 100 90 80 70 60 50 40 30 20 10 0 10 20 30 40 50 60 70 80 90 100 110 120 130 140 150



(SQ. FT)	STAGE 3
EARTH EXC	10.8
EMBANKMENT	0
UNSUITABLE EXC	0
AGG. SUBGRADE	0
IMP. (UNDERCUT)	0

2187+50.00




USER NAME = btwegner	DESIGNED - WBL	REVISED -
	DRAWN - BTW	REVISED -
PLOT SCALE = 20.0000' / in.	CHECKED - RCB	REVISED -
PLOT DATE = 4/25/2018	DATE - 4-26-2018	REVISED -

STATE OF ILLINOIS  
DEPARTMENT OF TRANSPORTATION

SCALE: 10 H: 5 V		SHEET 1201 OF 1751 SHEETS		STA. 2187+50.00 TO STA. 2187+50.00	
------------------	--	---------------------------	--	------------------------------------	--


RANDALL ROAD  
STAGE 3 CROSS SECTIONS

FAP RTE	SECTION	COUNTY	TOTAL SHEETS	SHEET NO.
336	06-00329-01-PW	MCHENRY	1751	1201
CONTRACT NO.			61E53	
ILLINOIS FED. AID PROJECT				



USER NAME = btwagner PLOT SCALE = 20.0000' / in. PLOT DATE = 4/25/2018	DESIGNED - WBL DRAWN - BTW CHECKED - RCB DATE - 4-26-2018	REVISED - REVISED - REVISED - REVISED -	<b>STATE OF ILLINOIS DEPARTMENT OF TRANSPORTATION</b>	<b>RANDALL ROAD STAGE 3 CROSS SECTIONS</b>	FAP RTE 336 SECTION 06-00329-01-PW COUNTY MCHENRY TOTAL SHEETS 1751 SHEET NO. 1202 CONTRACT NO. 61E53 ILLINOIS FED. AID PROJECT
--	--	--	---	--	---

SCALE: 10 H: 5 V SHEET 1202 OF 1751 SHEETS STA. 2188+00.00 TO STA. 2188+50.00



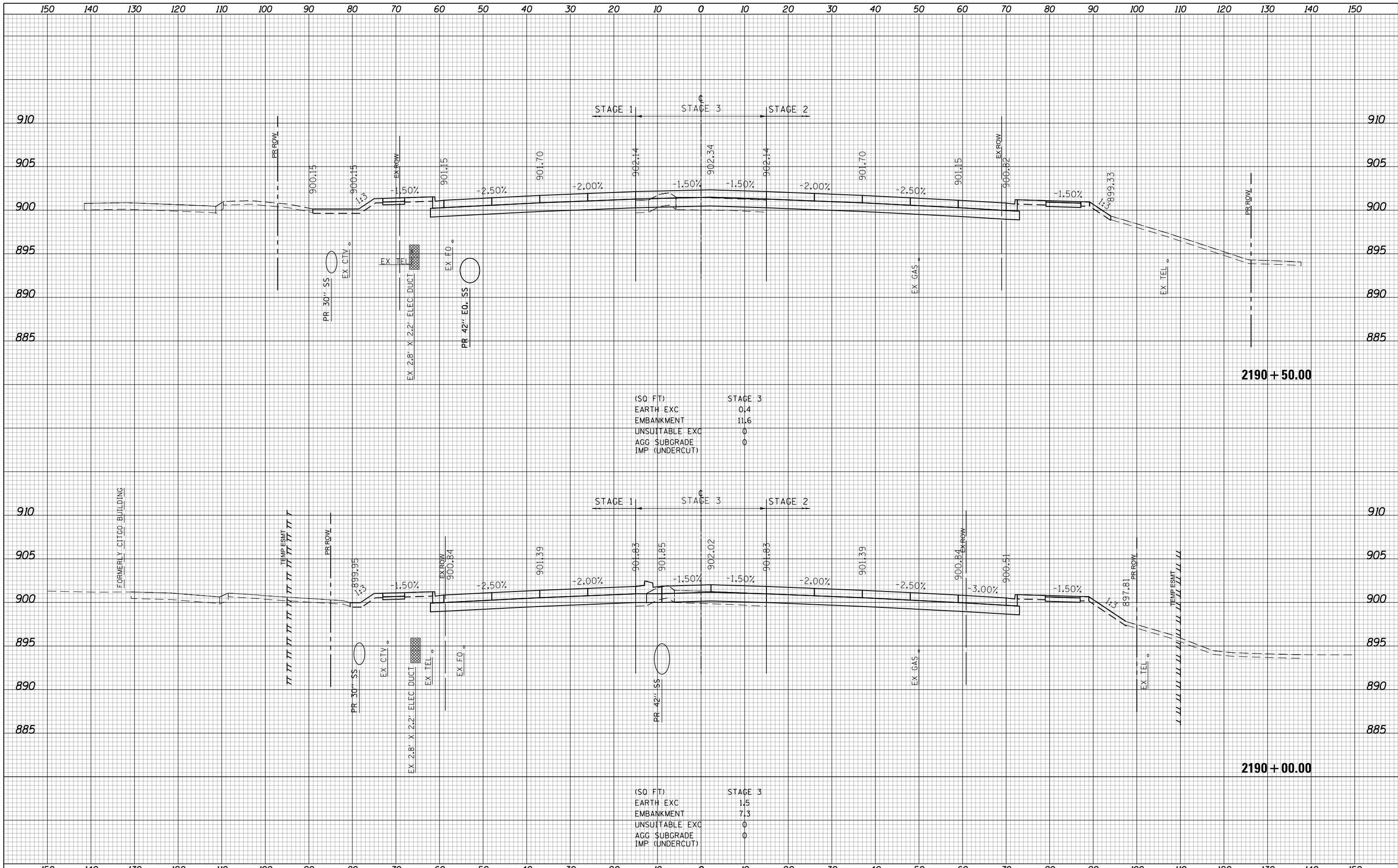
(SQ FT)

EARTH EXC	2.3
EMBANKMENT	2.6
UNSUITABLE EXC	0
AGG SUBGRADE	0
IMP (UNDERCUT)	0

(SQ FT)

EARTH EXC	0
EMBANKMENT	1.7
UNSUITABLE EXC	0
AGG SUBGRADE	0
IMP (UNDERCUT)	0

USER NAME = btwegner	DESIGNED - WBL	REVISED -	<b>STATE OF ILLINOIS</b> <b>DEPARTMENT OF TRANSPORTATION</b>	<b>RANDALL ROAD</b> <b>STAGE 3 CROSS SECTIONS</b>		FAP RTE	SECTION	COUNTY	TOTAL SHEETS	SHEET NO.	
PLOT SCALE = 20.0000' / in.	DRAWN - BTW	REVISED -		336	06-00329-01-PW	MCHENRY	1751	1203			
PLOT DATE = 4/25/2018	CHECKED - RCB	REVISED -		SCALE: 10 H: 5 V		SHEET 1203 OF 1751 SHEETS		STA. 2189+00.00 TO STA. 2189+50.00		CONTRACT NO.	61E53
	DATE - 4-26-2018	REVISED -		ILLINOIS FED. AID PROJECT							



USER NAME = btwagner	DESIGNED - WBL	REVISED -
	DRAWN - BTW	REVISED -
PLOT SCALE = 20.0000' / in.	CHECKED - RCB	REVISED -
PLOT DATE = 4/25/2018	DATE - 4-26-2018	REVISED -

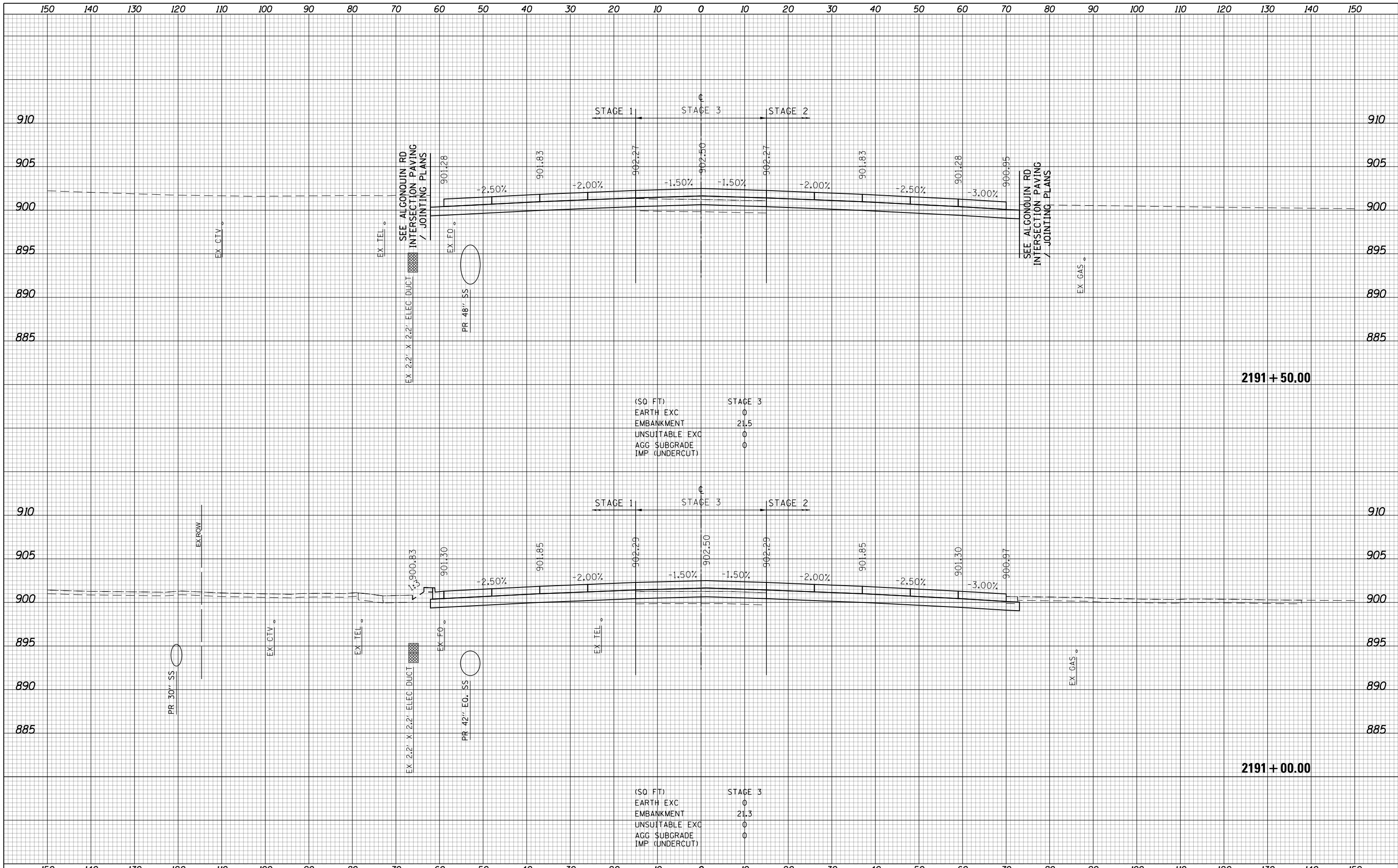
**STATE OF ILLINOIS  
DEPARTMENT OF TRANSPORTATION**

**RANDALL ROAD  
STAGE 3 CROSS SECTIONS**

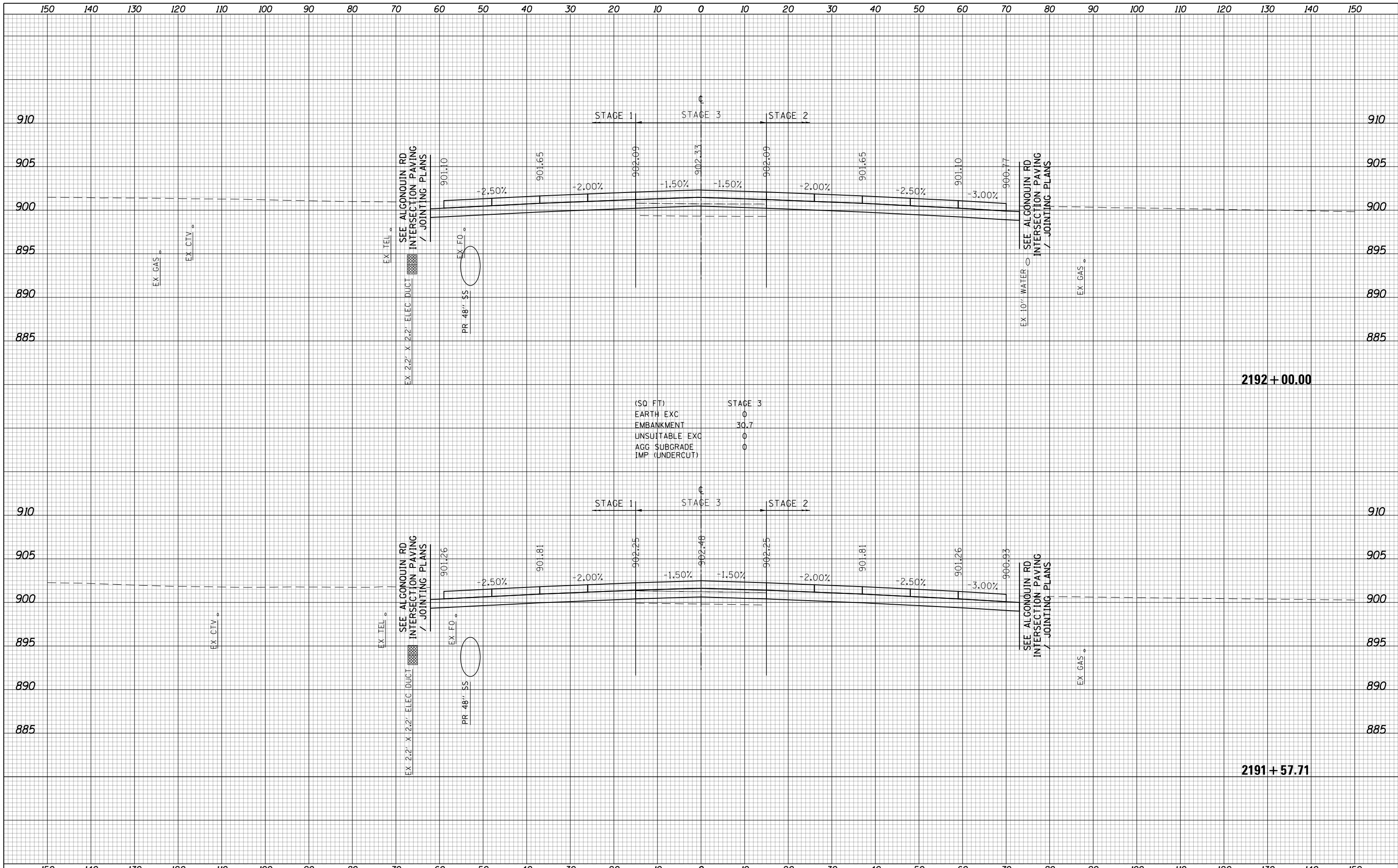
SCALE: 10 H: 5 V    SHEET 1204 OF 1751 SHEETS    STA. 2190+00.00 TO STA. 2190+50.00

FAP RTE	SECTION	COUNTY	TOTAL SHEETS	SHEET NO.
336	06-00329-01-PW	MCHENRY	1751	1204
			CONTRACT NO.	61E53

ILLINOIS FED. AID PROJECT



USER NAME = btwagner PLOT SCALE = 20.0000' / in. PLOT DATE = 4/25/2018	DESIGNED - WBL DRAWN - BTW CHECKED - RCB DATE - 4-26-2018	REVISED - REVISED - REVISED - REVISED -	<b>STATE OF ILLINOIS</b> <b>DEPARTMENT OF TRANSPORTATION</b>	<b>RANDALL ROAD</b> <b>STAGE 3 CROSS SECTIONS</b>	FAP RTE 336	SECTION 06-00329-01-PW	COUNTY MCHENRY	TOTAL SHEETS 1751	SHEET NO. 1205
					SCALE: 10 H: 5 V    SHEET 1205 OF 1751 SHEETS    STA. 2191+00.00 TO STA. 2191+50.00		CONTRACT NO. 61E53 <small>ILLINOIS FED. AID PROJECT</small>		



USER NAME = btwagner	DESIGNED - WBL	REVISED -
PLOT SCALE = 20.0000' / in.	DRAWN - BTW	REVISED -
PLOT DATE = 4/25/2018	CHECKED - RCB	REVISED -
	DATE - 4-26-2018	REVISED -

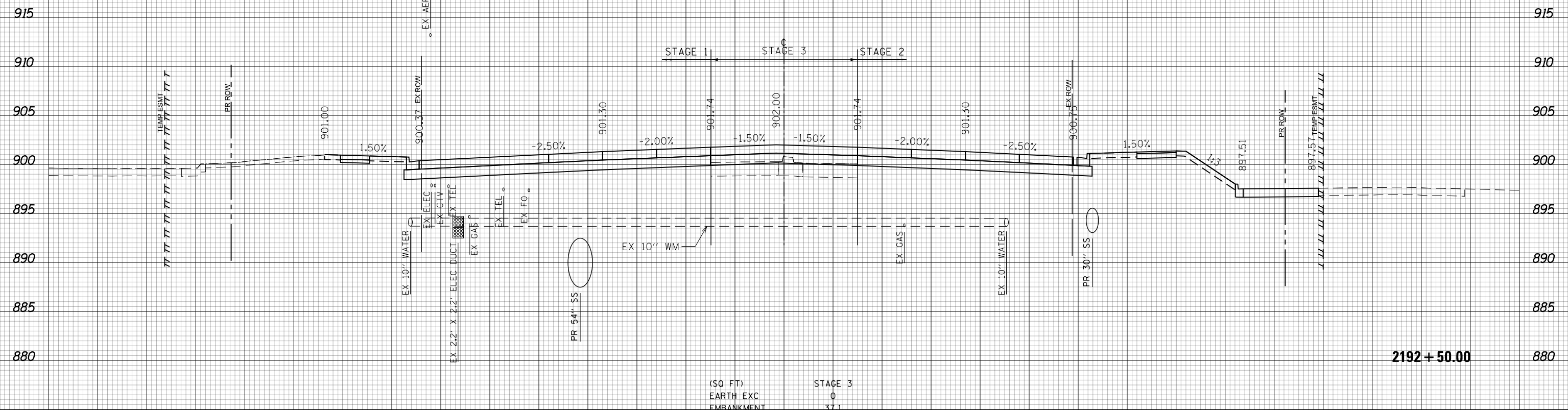
**STATE OF ILLINOIS  
DEPARTMENT OF TRANSPORTATION**

**RANDALL ROAD  
STAGE 3 CROSS SECTIONS**

SCALE: 10 H: 5 V    SHEET 1206 OF 1751 SHEETS    STA. 2191+57.71 TO STA. 2192+00.00

FAP RTE	SECTION	COUNTY	TOTAL SHEETS	SHEET NO.
336	06-00329-01-PW	MCHENRY	1751	1206
			CONTRACT NO. 61E53	
ILLINOIS FED. AID PROJECT				

150 140 130 120 110 100 90 80 70 60 50 40 30 20 10 0 10 20 30 40 50 60 70 80 90 100 110 120 130 140 150



(SQ FT)	STAGE 3
EARTH EXC	0
EMBANKMENT	37.1
UNSUITABLE EXC	0
AGG SUBGRADE	0
IMP (UNDERCUT)	0

2192+50.00



150 140 130 120 110 100 90 80 70 60 50 40 30 20 10 0 10 20 30 40 50 60 70 80 90 100 110 120 130 140 150

USER NAME = btwegner	DESIGNED - WBL	REVISED -
	DRAWN - BTW	REVISED -
PLOT SCALE = 20.0000' / in.	CHECKED - RCB	REVISED -
PLOT DATE = 4/25/2018	DATE - 4-26-2018	REVISED -

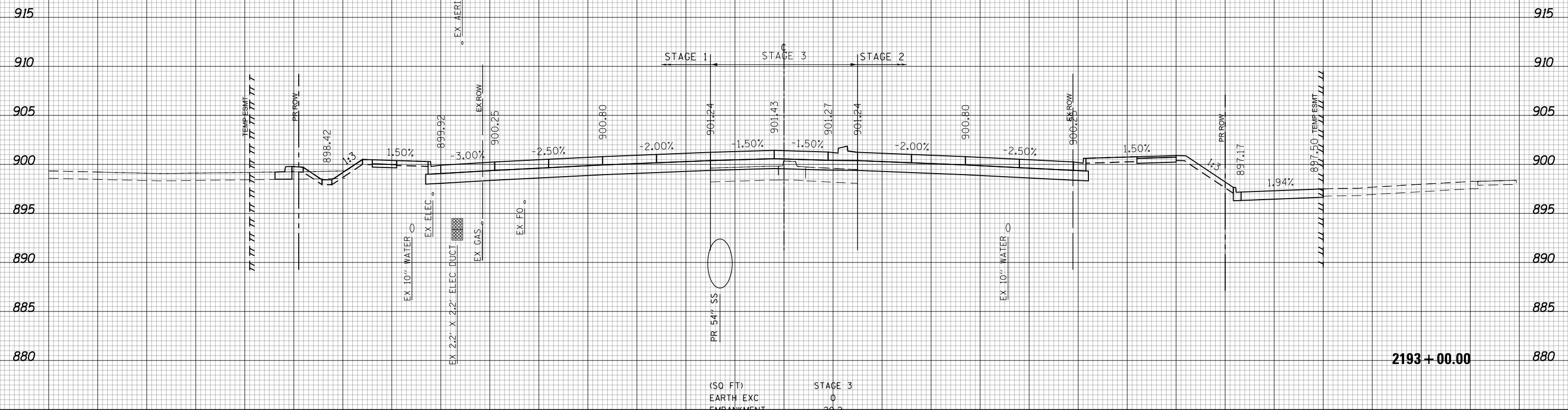
**STATE OF ILLINOIS  
DEPARTMENT OF TRANSPORTATION**

**RANDALL ROAD  
STAGE 3 CROSS SECTIONS**  
SCALE: 10 H: 5 V SHEET 1207 OF 1751 SHEETS STA. 2192+50.00 TO STA. 2192+50.00

FAP RTE	SECTION	COUNTY	TOTAL SHEETS	SHEET NO.
336	06-00329-01-PW	MCHENRY	1751	1207
			CONTRACT NO. 61E53	

ILLINOIS FED. AID PROJECT

150 140 130 120 110 100 90 80 70 60 50 40 30 20 10 0 10 20 30 40 50 60 70 80 90 100 110 120 130 140 150



(SQ FT)	STAGE 3
EARTH EXC	0
EMBANKMENT	20.2
UNSUITABLE EXC	0
AGG SUBGRADE	0
IMP (UNDERCUT)	0

2193+00.00



USER NAME = btwegner	DESIGNED - WBL	REVISED -
	DRAWN - BTW	REVISED -
PLOT SCALE = 20.0000' / in.	CHECKED - RCB	REVISED -
PLOT DATE = 4/25/2018	DATE - 4-26-2018	REVISED -

**STATE OF ILLINOIS  
DEPARTMENT OF TRANSPORTATION**


**RANDALL ROAD  
STAGE 3 CROSS SECTIONS**  
SCALE: 10 H: 5 V SHEET 1208 OF 1751 SHEETS STA. 2193+00.00 TO STA. 2193+00.00

FAP RTE	SECTION	COUNTY	TOTAL SHEETS	SHEET NO.
336	06-00329-01-PW	MCHENRY	1751	1208
CONTRACT NO.			61E53	

ILLINOIS FED. AID PROJECT



150 140 130 120 110 100 90 80 70 60 50 40 30 20 10 0 10 20 30 40 50 60 70 80 90 100 110 120 130 140 150

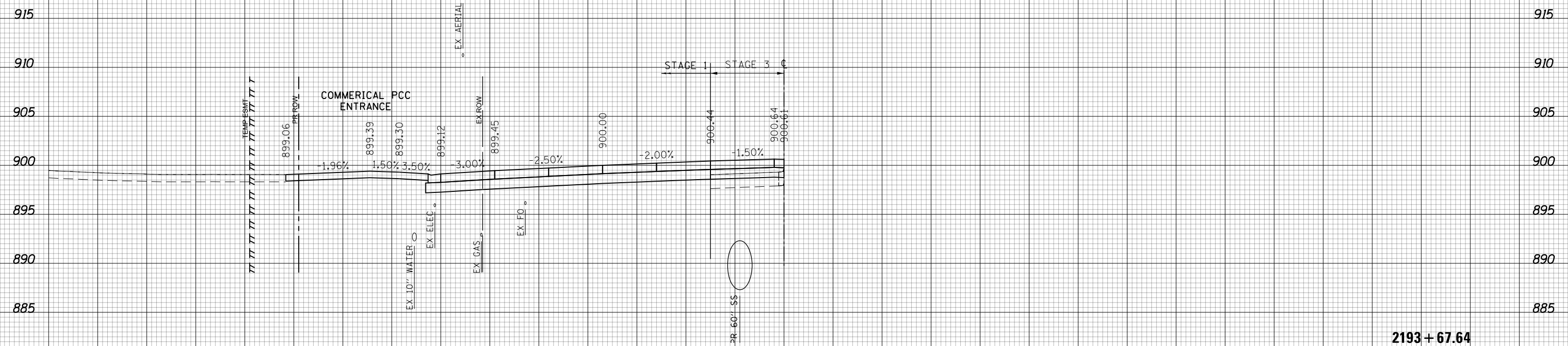


(50 FT)	STAGE 3
EARTH EXC	0
EMBANKMENT	17.2
UNSUITABLE EXC	0
AGG SUBGRADE	0
IMP (UNDERCUT)	0



150	140	130	120	110	100	90	80	70	60	50	40	30	20	10	0	10	20	30	40	50	60	70	80	90	100	110	120	130	140	150			
USER NAME = btwegner			DESIGNED - WBL			REVISD -			STATE OF ILLINOIS DEPARTMENT OF TRANSPORTATION  <b>RANDALL ROAD</b> <b>STAGE 3 CROSS SECTIONS</b>															FAP RTE		SECTION		COUNTY		TOTAL SHEETS		SHEET NO.	
DRAWN - BTW			REVISD -			336		06-00329-01-PW																MCHENRY		1751		1209					
PLOT SCALE = 20.0000' / in.			CHECKED - RCB			REVISD -																								CONTRACT NO. 61E53			
PLOT DATE = 4/25/2018			DATE - 4-26-2018			REVISD -			SCALE: 10 H: 5 V SHEET 1209 OF 1751 SHEETS STA. 2193+50.00 TO STA. 2193+50.00 ILLINOIS FED. AID PROJECT																								

150 140 130 120 110 100 90 80 70 60 50 40 30 20 10 0 10 20 30 40 50 60 70 80 90 100 110 120 130 140 150



2193 + 67.64



USER NAME = btwegner	DESIGNED - WBL	REVISED -
	DRAWN - BTW	REVISED -
PLOT SCALE = 20.0000' / in.	CHECKED - RCB	REVISED -
PLOT DATE = 4/25/2018	DATE - 4-26-2018	REVISED -

STATE OF ILLINOIS  
DEPARTMENT OF TRANSPORTATION

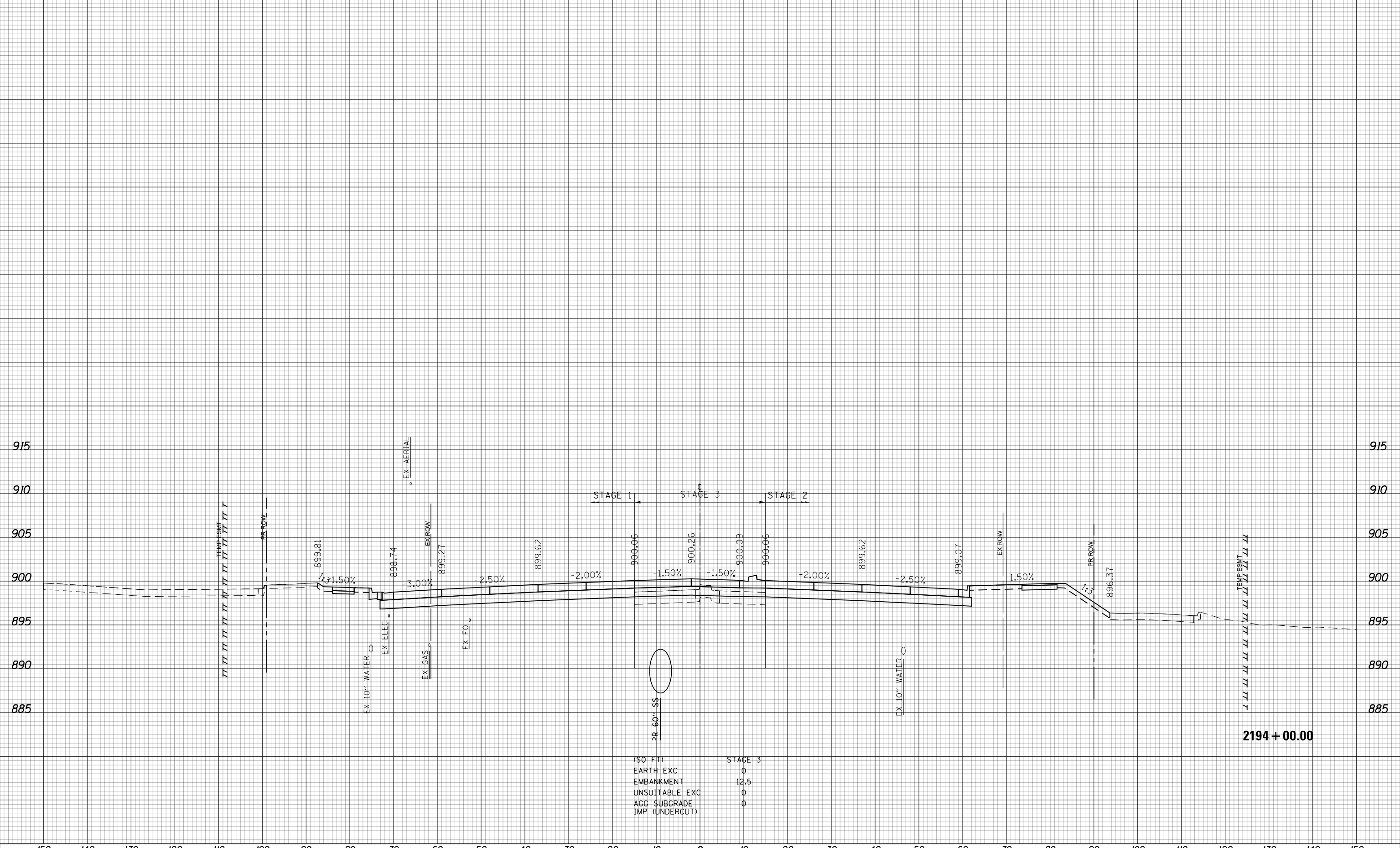
SCALE: 10 H: 5 V SHEET 1210 OF 1751 SHEETS STA. 2193+67.64 TO STA. 2193+67.64

RANDALL ROAD  
STAGE 3 CROSS SECTIONS

FAP RTE	SECTION	COUNTY	TOTAL SHEETS	SHEET NO.
336	06-00329-01-PW	MCHENRY	1751	1210
CONTRACT NO.			61E53	

ILLINOIS FED. AID PROJECT

150 140 130 120 110 100 90 80 70 60 50 40 30 20 10 0 10 20 30 40 50 60 70 80 90 100 110 120 130 140 150

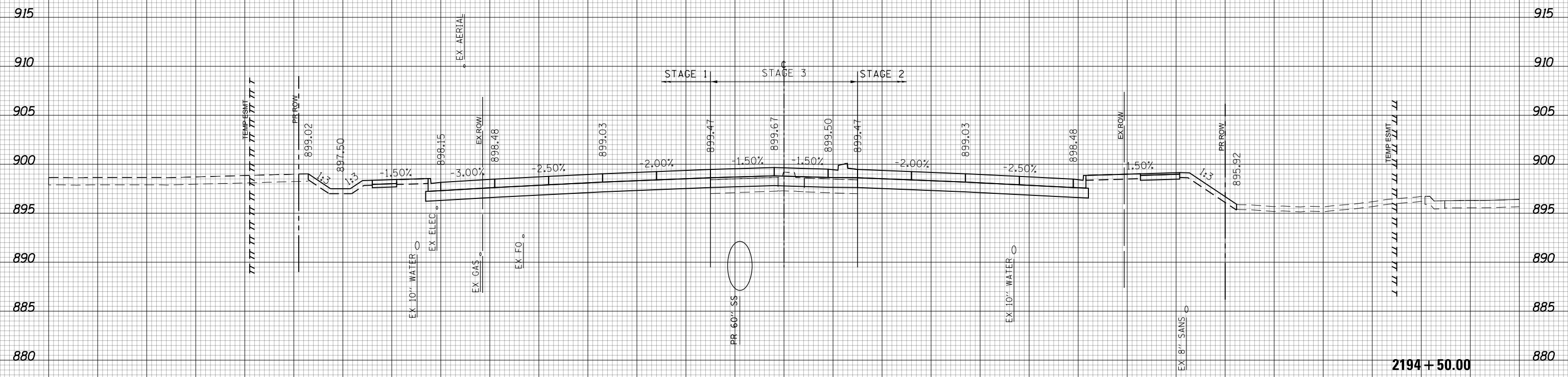


(SO FT)	STAGE 3
EARTH EXC	0
EMBANKMENT	12.5
UNSUITABLE EXC	0
AGG SUBGRADE	0
IMP (UNDERCUT)	0



150	140	130	120	110	100	90	80	70	60	50	40	30	20	10	0	10	20	30	40	50	60	70	80	90	100	110	120	130	140	150			
USER NAME = btwegner			DESIGNED - WBL			REVISIED -			STATE OF ILLINOIS DEPARTMENT OF TRANSPORTATION RANDALL ROAD STAGE 3 CROSS SECTIONS SCALE: 10 H: 5 V    SHEET 1211 OF 1751 SHEETS    STA. 2194+00.00 TO STA. 2194+00.00															FAP RTE		SECTION		COUNTY		TOTAL SHEETS		SHEET NO.	
PLOT SCALE = 20.0000' / in.			DRAWN - BTW			REVISIED -																		336		06-00329-01-PW		MCHENRY		1751		1211	
PLOT DATE = 4/25/2018			CHECKED - RCB			REVISIED -																										CONTRACT NO. 61E53	
DATE - 4-26-2018			REVISIED -						ILLINOIS FED. AID PROJECT																								

150 140 130 120 110 100 90 80 70 60 50 40 30 20 10 0 10 20 30 40 50 60 70 80 90 100 110 120 130 140 150



(SQ FT)	STAGE 3
EARTH EXC	0
EMBANKMENT	9.4
UNSUITABLE EXC	0
AGG SUBGRADE	0
IMP (UNDERCUT)	0



USER NAME = btwegner	DESIGNED - WBL	REVISED -
	DRAWN - BTW	REVISED -
PLOT SCALE = 20.0000' / in.	CHECKED - RCB	REVISED -
PLOT DATE = 4/25/2018	DATE - 4-26-2018	REVISED -

**STATE OF ILLINOIS  
DEPARTMENT OF TRANSPORTATION**

**RANDALL ROAD  
STAGE 3 CROSS SECTIONS**  
SCALE: 10 H: 5 V SHEET 1212 OF 1751 SHEETS STA. 2194+50.00 TO STA. 2194+50.00

FAP RTE	SECTION	COUNTY	TOTAL SHEETS	SHEET NO.
336	06-00329-01-PW	MCHENRY	1751	1212
CONTRACT NO.			61E53	

ILLINOIS FED. AID PROJECT

150 140 130 120 110 100 90 80 70 60 50 40 30 20 10 0 10 20 30 40 50 60 70 80 90 100 110 120 130 140 150



(SQ FT)	STAGE 3
EARTH EXC	0
EMBANKMENT	5.1
UNSUITABLE EXC	0
AGG SUBGRADE	0
IMP (UNDERCUT)	0

2195 + 00.00



USER NAME = btwegner	DESIGNED - WBL	REVISED -
	DRAWN - BTW	REVISED -
PLOT SCALE = 20.0000' / in.	CHECKED - RCB	REVISED -
PLOT DATE = 4/25/2018	DATE - 4-26-2018	REVISED -

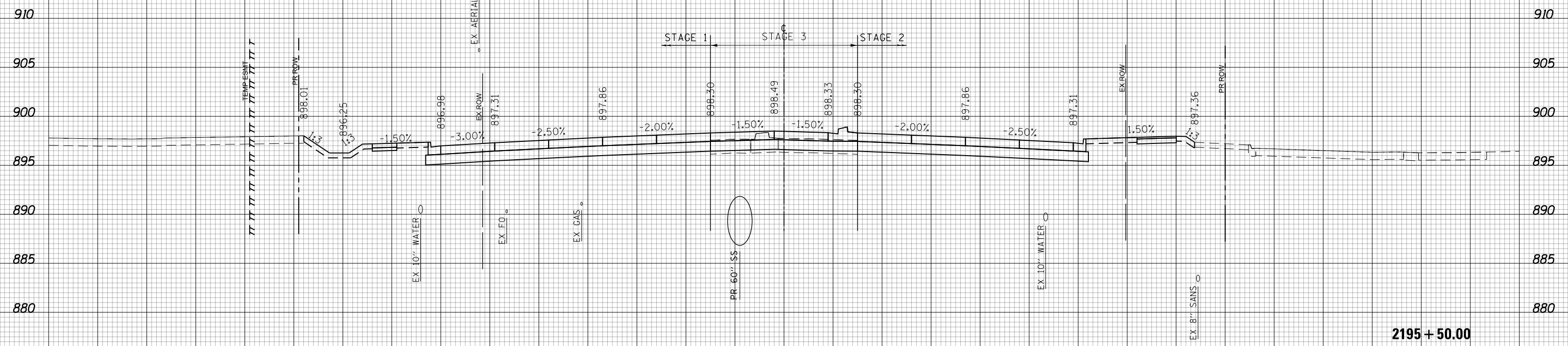
**STATE OF ILLINOIS  
DEPARTMENT OF TRANSPORTATION**

**RANDALL ROAD  
STAGE 3 CROSS SECTIONS**  
SCALE: 10 H: 5 V SHEET 1213 OF 1751 SHEETS STA. 2195+00.00 TO STA. 2195+00.00

FAP RTE	SECTION	COUNTY	TOTAL SHEETS	SHEET NO.
336	06-00329-01-PW	MCHENRY	1751	1213
			CONTRACT NO. 61E53	

ILLINOIS FED. AID PROJECT

150 140 130 120 110 100 90 80 70 60 50 40 30 20 10 0 10 20 30 40 50 60 70 80 90 100 110 120 130 140 150



(SQ FT)	STAGE 3
EARTH EXC	0
EMBANKMENT	4.5
UNSUITABLE EXC	0
AGG. SUBGRADE	0
IMP. (UNDERCUT)	0

2195 + 50.00



USER NAME = btwegner	DESIGNED - WBL	REVISED -
	DRAWN - BTW	REVISED -
PLOT SCALE = 20.0000' / in.	CHECKED - RCB	REVISED -
PLOT DATE = 4/25/2018	DATE - 4-26-2018	REVISED -

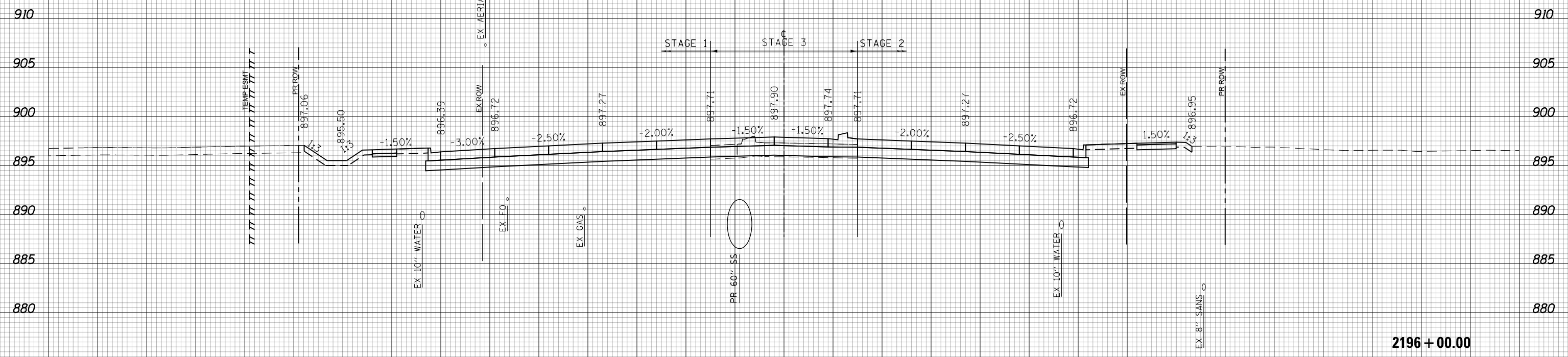
**STATE OF ILLINOIS  
DEPARTMENT OF TRANSPORTATION**

**RANDALL ROAD  
STAGE 3 CROSS SECTIONS**  
SCALE: 10 H: 5 V SHEET 1214 OF 1751 SHEETS STA. 2195+50.00 TO STA. 2195+50.00

FAP RTE	SECTION	COUNTY	TOTAL SHEETS	SHEET NO.
336	06-00329-01-PW	MCHENRY	1751	1214
CONTRACT NO.			61E53	

ILLINOIS FED. AID PROJECT

150 140 130 120 110 100 90 80 70 60 50 40 30 20 10 0 10 20 30 40 50 60 70 80 90 100 110 120 130 140 150



(SQ FT)	STAGE 3
EARTH EXC	0
EMBANKMENT	2
UNSUITABLE EXC	0
AGG SUBGRADE	0
IMP (UNDERCUT)	0

2196 + 00.00



USER NAME = btwegner	DESIGNED - WBL	REVISED -
	DRAWN - BTW	REVISED -
PLOT SCALE = 20.0000' / in.	CHECKED - RCB	REVISED -
PLOT DATE = 4/25/2018	DATE - 4-26-2018	REVISED -

**STATE OF ILLINOIS  
DEPARTMENT OF TRANSPORTATION**

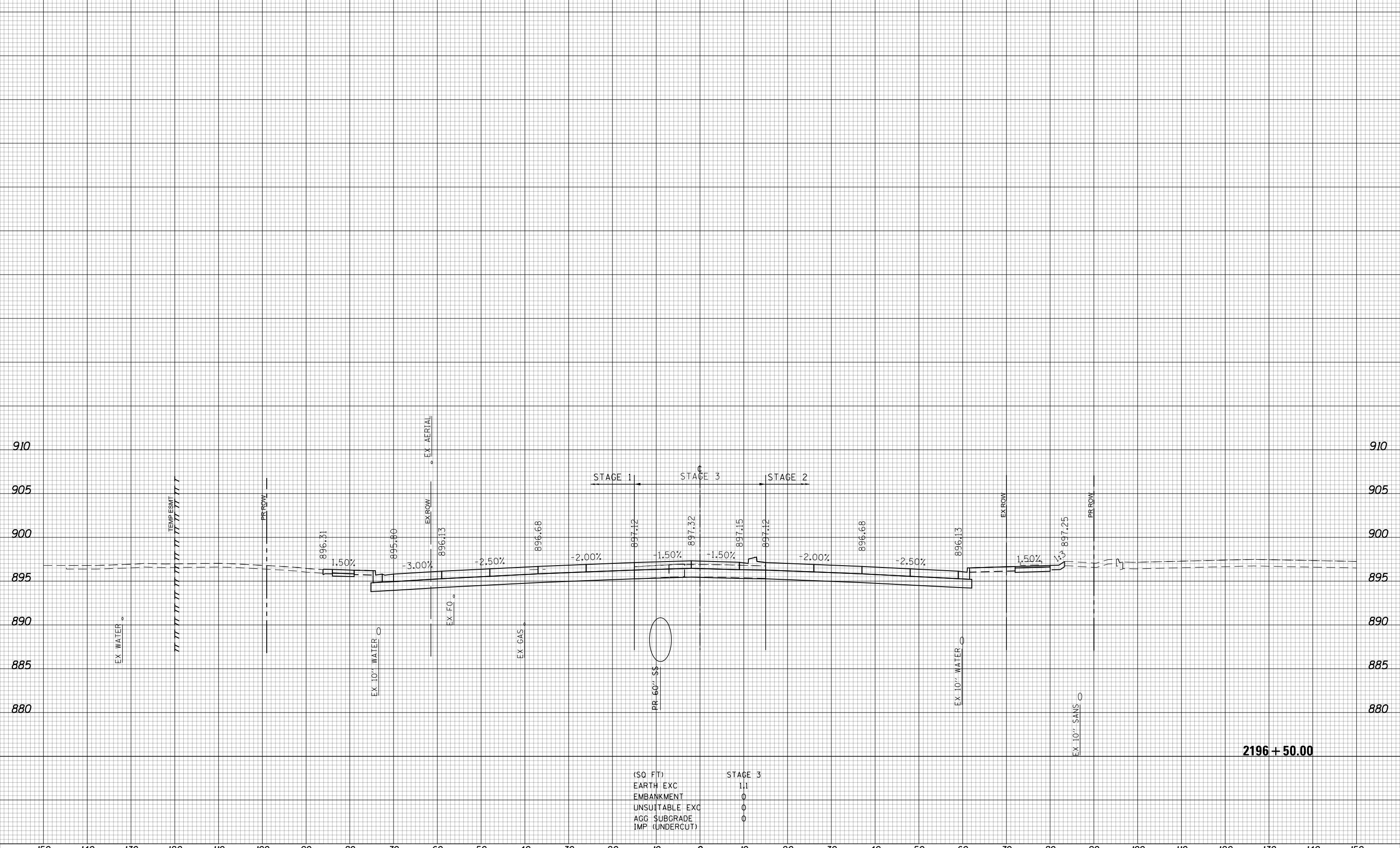
**RANDALL ROAD  
STAGE 3 CROSS SECTIONS**

SCALE: 10 H: 5 V SHEET 1215 OF 1751 SHEETS STA. 2196+00.00 TO STA. 2196+00.00

FAP RTE	SECTION	COUNTY	TOTAL SHEETS	SHEET NO.
336	06-00329-01-PW	MCHENRY	1751	1215
CONTRACT NO.			61E53	

ILLINOIS FED. AID PROJECT

150 140 130 120 110 100 90 80 70 60 50 40 30 20 10 0 10 20 30 40 50 60 70 80 90 100 110 120 130 140 150



(SQ FT)	STAGE 3
EARTH EXC	111
EMBANKMENT	0
UNSUITABLE EXC	0
AGG SUBGRADE	0
IMP (UNDERCUT)	0

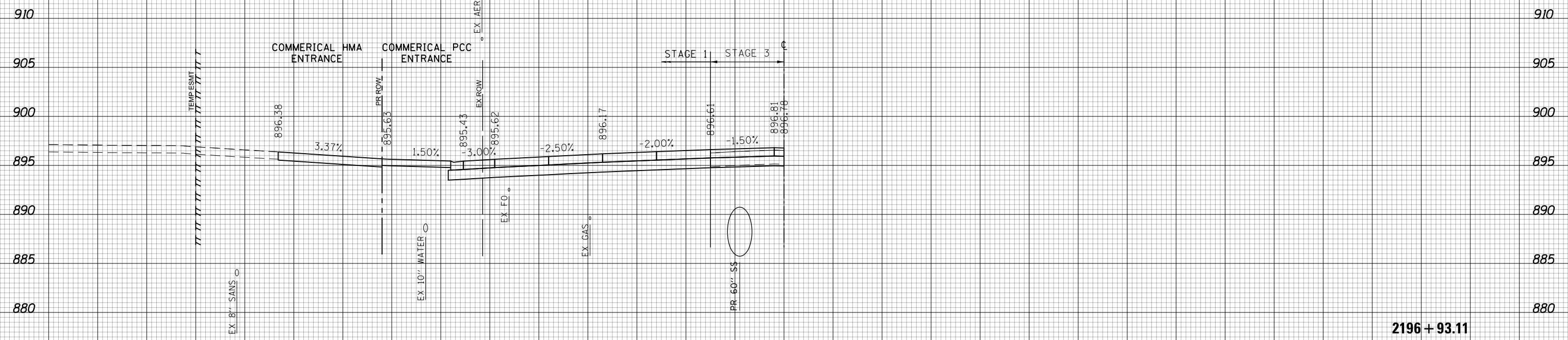
2196 + 50.00



USER NAME = btwegner	DESIGNED - WBL	REVISED -	<p align="center"><b>STATE OF ILLINOIS</b> <b>DEPARTMENT OF TRANSPORTATION</b></p> <p align="center"><b>RANDALL ROAD</b> <b>STAGE 3 CROSS SECTIONS</b></p> <p>SCALE: 10 H: 5 V    SHEET 1216 OF 1751 SHEETS    STA. 2196+50.00 TO STA. 2196+50.00</p>	FAP RTE	SECTION	COUNTY	TOTAL SHEETS	SHEET NO.
PLOT SCALE = 20.0000' / in.	DRAWN - BTW	REVISED -		336	06-00329-01-PW	MCHENRY	1751	1216
PLOT DATE = 4/25/2018	CHECKED - RCB	REVISED -		CONTRACT NO. 61E53		ILLINOIS FED. AID PROJECT		
	DATE - 4-26-2018	REVISED -						



150 140 130 120 110 100 90 80 70 60 50 40 30 20 10 0 10 20 30 40 50 60 70 80 90 100 110 120 130 140 150



2196 + 93.11



USER NAME = btwegner	DESIGNED - WBL	REVISED -
	DRAWN - BTW	REVISED -
PLOT SCALE = 20.0000' / in.	CHECKED - RCB	REVISED -
PLOT DATE = 4/25/2018	DATE - 4-26-2018	REVISED -

STATE OF ILLINOIS  
DEPARTMENT OF TRANSPORTATION

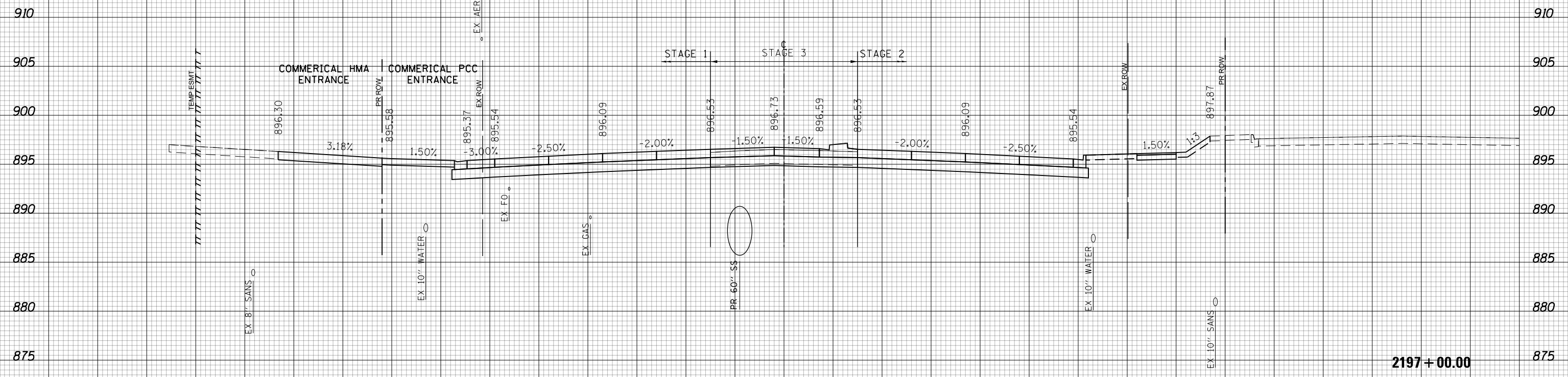
SCALE: 10 H: 5 V  
SHEET 1217 OF 1751 SHEETS  
STA. 2196+93.11 TO STA. 2196+93.11

RANDALL ROAD  
STAGE 3 CROSS SECTIONS

FAP RTE	SECTION	COUNTY	TOTAL SHEETS	SHEET NO.
336	06-00329-01-PW	MCHENRY	1751	1217
CONTRACT NO.			61E53	

ILLINOIS FED. AID PROJECT

150 140 130 120 110 100 90 80 70 60 50 40 30 20 10 0 10 20 30 40 50 60 70 80 90 100 110 120 130 140 150



(SQ FT)	STAGE 3
EARTH EXC	3.8
EMBANKMENT	0
UNSU(T)ABLE EXC	0
AGG SUBGRADE	0
IMP (UNDERCUT)	0



150 140 130 120 110 100 90 80 70 60 50 40 30 20 10 0 10 20 30 40 50 60 70 80 90 100 110 120 130 140 150

USER NAME = btwegner	DESIGNED - WBL	REVISED -
	DRAWN - BTW	REVISED -
PLOT SCALE = 20.0000' / in.	CHECKED - RCB	REVISED -
PLOT DATE = 4/25/2018	DATE - 4-26-2018	REVISED -

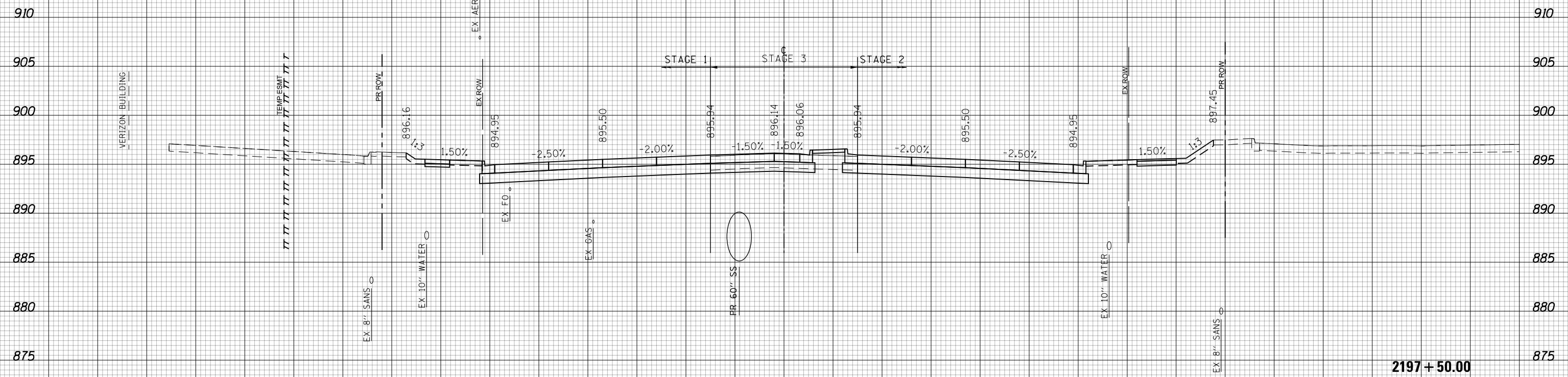
**STATE OF ILLINOIS  
DEPARTMENT OF TRANSPORTATION**

<b>RANDALL ROAD</b>	
<b>STAGE 3 CROSS SECTIONS</b>	
SCALE: 10 H: 5 V	SHEET 1218 OF 1751 SHEETS
STA. 2197+00.00	TO STA. 2197+00.00

FAP RTE	SECTION	COUNTY	TOTAL SHEETS	SHEET NO.
336	06-00329-01-PW	MCHENRY	1751	1218
CONTRACT NO.			61E53	

**2197+00.00**

150 140 130 120 110 100 90 80 70 60 50 40 30 20 10 0 10 20 30 40 50 60 70 80 90 100 110 120 130 140 150



(SQ FT)	STAGE 3
EARTH EXC	4
EMBANKMENT	12
UNSUITABLE EXC	0
AGG SUBGRADE	0
IMP (UNDERCUT)	0



150 140 130 120 110 100 90 80 70 60 50 40 30 20 10 0 10 20 30 40 50 60 70 80 90 100 110 120 130 140 150

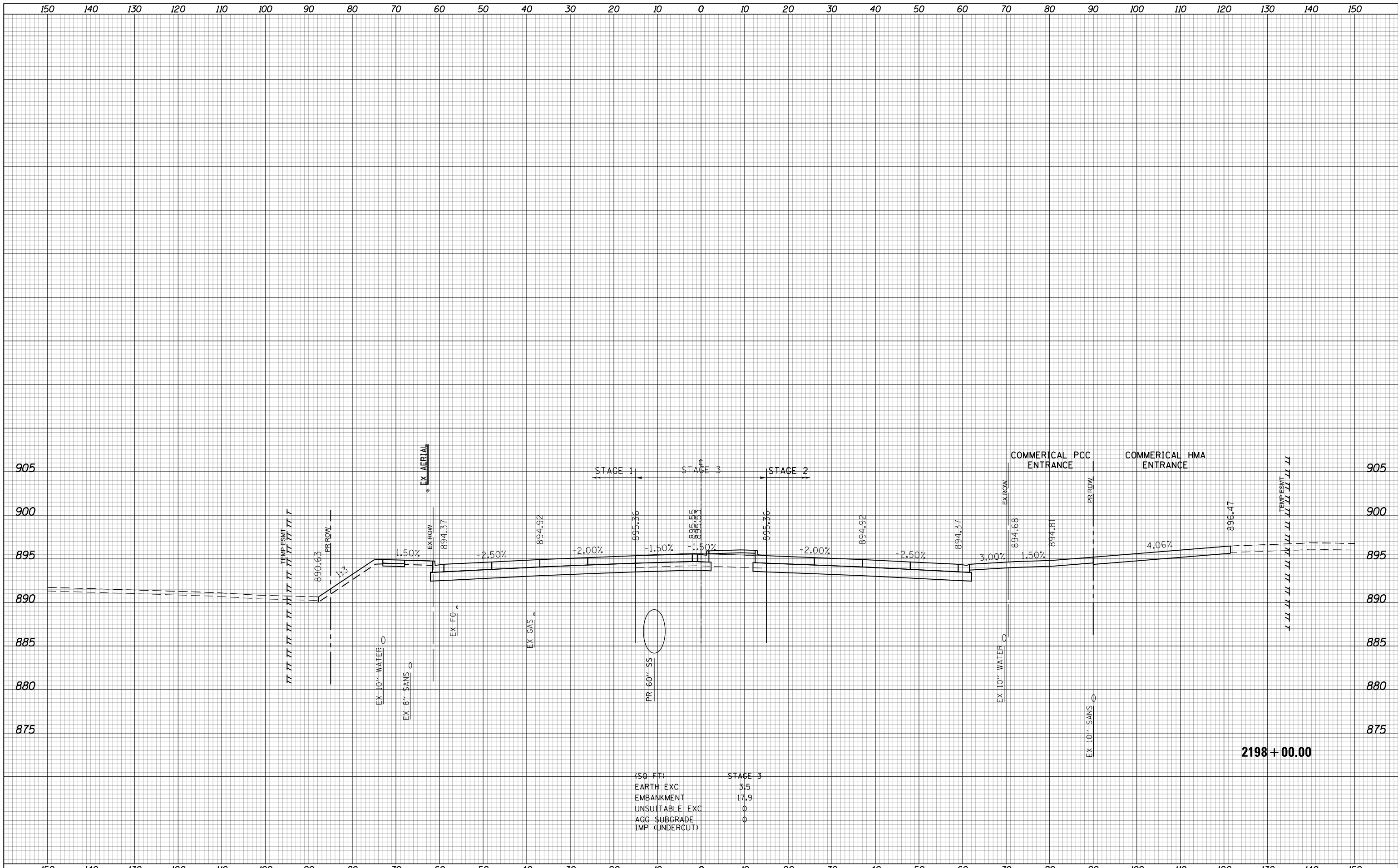
USER NAME = btwegner	DESIGNED - WBL	REVISED -
	DRAWN - BTW	REVISED -
PLOT SCALE = 20.0000' / in.	CHECKED - RCB	REVISED -
PLOT DATE = 4/25/2018	DATE - 4-26-2018	REVISED -

**STATE OF ILLINOIS  
DEPARTMENT OF TRANSPORTATION**

<b>RANDALL ROAD</b>		FAP	TOTAL	SHEET
<b>STAGE 3 CROSS SECTIONS</b>		RTE	SHEETS	NO.
SCALE: 10 H: 5 V	SHEET 1219 OF 1751 SHEETS	336	1751	1219
STA. 2197+50.00 TO STA. 2197+50.00		CONTRACT NO. 61E53		

SECTION	COUNTY	TOTAL SHEETS	SHEET NO.
06-00329-01-PW	MCHENRY	1751	1219
ILLINOIS FED. AID PROJECT			

**2197 + 50.00**



(SQ FT)	STAGE 3
EARTH EXC	3.5
EMBANKMENT	17.9
UNSUITABLE EXC	0
AGG SUBGRADE	0
IMP (UNDERCUT)	0

**STATE OF ILLINOIS  
DEPARTMENT OF TRANSPORTATION**

**RANDALL ROAD  
STAGE 3 CROSS SECTIONS**

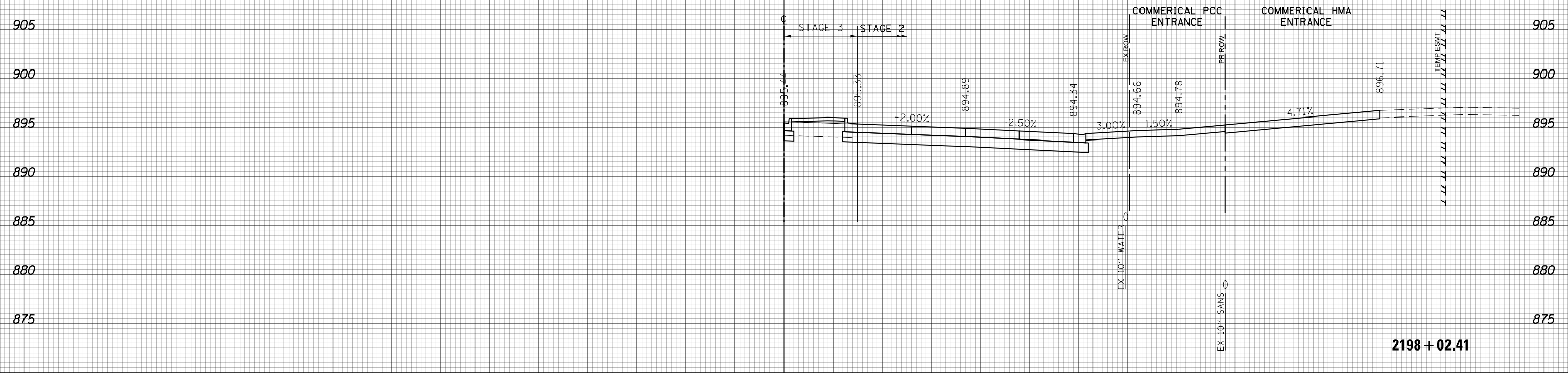
USER NAME = btwegner	DESIGNED - WBL	REVISED -
	DRAWN - BTW	REVISED -
PLOT SCALE = 20.0000' / in.	CHECKED - RCB	REVISED -
PLOT DATE = 4/25/2018	DATE - 4-26-2018	REVISED -

FAP RTE	SECTION	COUNTY	TOTAL SHEETS	SHEET NO.
336	06-00329-01-PW	MCHENRY	1751	1220
CONTRACT NO.			61E53	

SCALE: 10 H: 5 V SHEET 1220 OF 1751 SHEETS STA. 2198+00.00 TO STA. 2198+00.00

ILLINOIS FED. AID PROJECT

150 140 130 120 110 100 90 80 70 60 50 40 30 20 10 0 10 20 30 40 50 60 70 80 90 100 110 120 130 140 150



2198 + 02.41



USER NAME = btwegner	DESIGNED - WBL	REVISED -
	DRAWN - BTW	REVISED -
PLOT SCALE = 20.0000' / in.	CHECKED - RCB	REVISED -
PLOT DATE = 4/25/2018	DATE - 4-26-2018	REVISED -

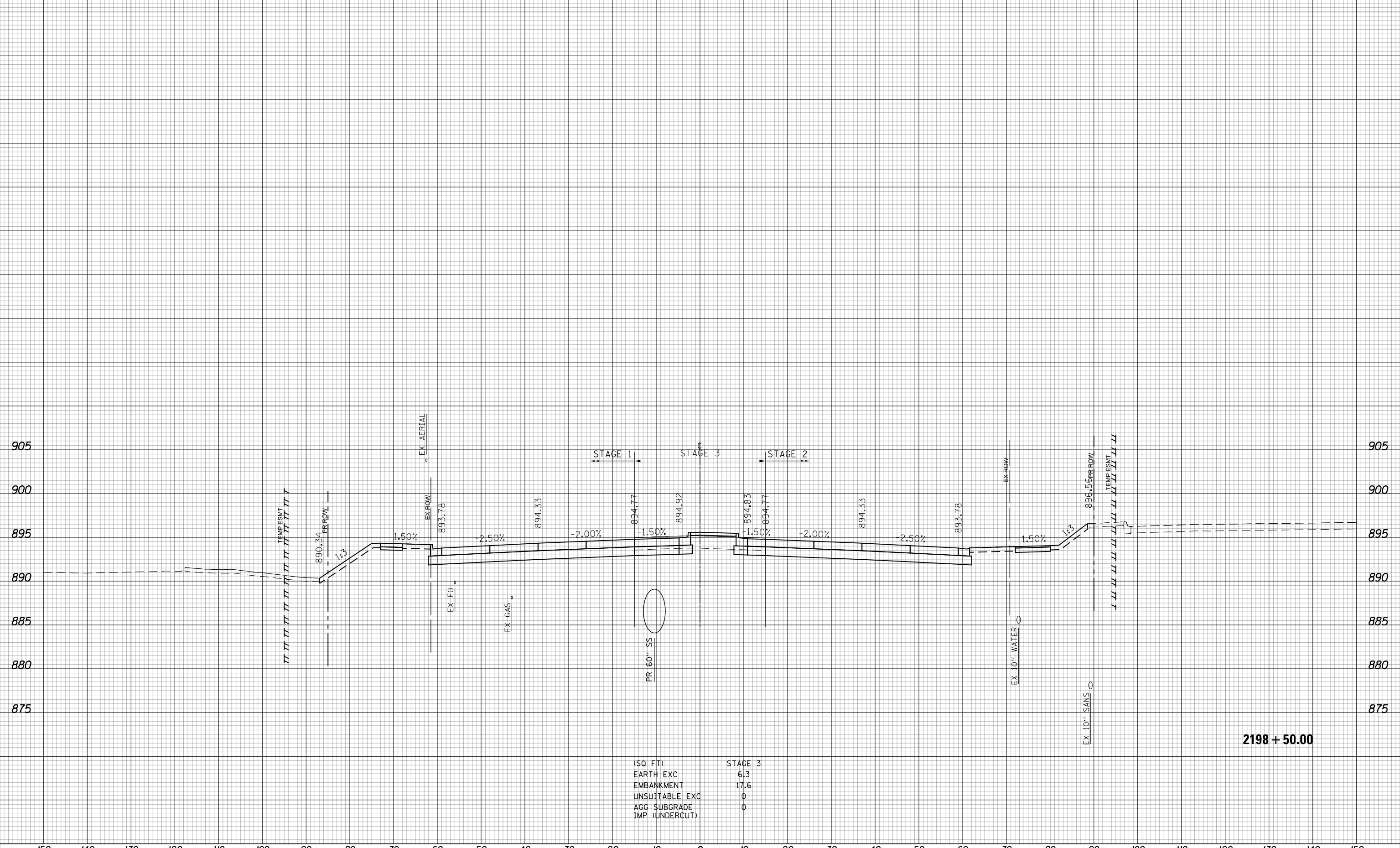
STATE OF ILLINOIS  
DEPARTMENT OF TRANSPORTATION

**RANDALL ROAD**  
**STAGE 3 CROSS SECTIONS**  
SCALE: 10 H: 5 V SHEET 1221 OF 1751 SHEETS STA. 2198+02.41 TO STA. 2198+02.41

FAP RTE	SECTION	COUNTY	TOTAL SHEETS	SHEET NO.
336	06-00329-01-PW	MCHENRY	1751	1221
CONTRACT NO.			61E53	

ILLINOIS FED. AID PROJECT

150 140 130 120 110 100 90 80 70 60 50 40 30 20 10 0 10 20 30 40 50 60 70 80 90 100 110 120 130 140 150



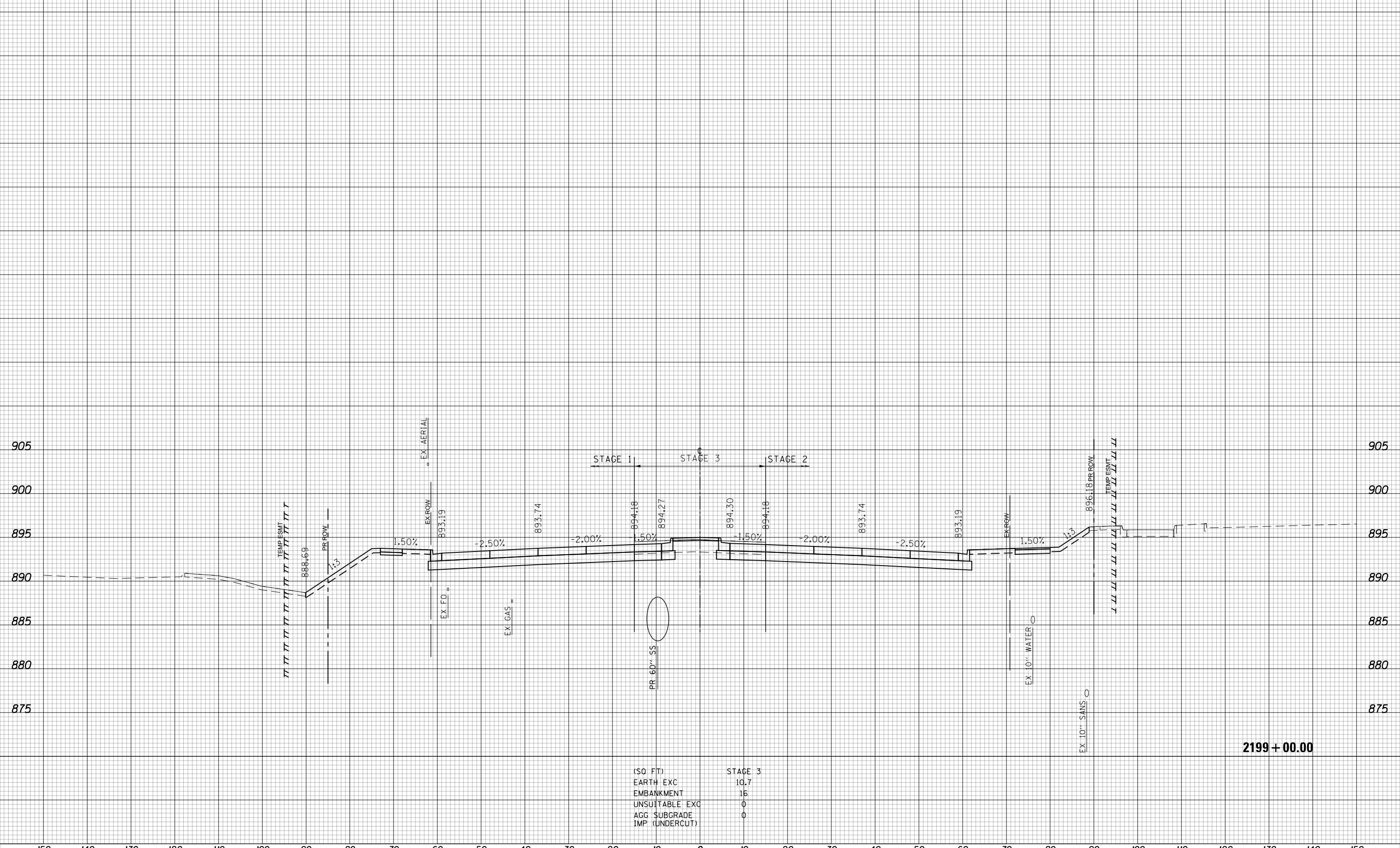
(SQ FT)	STAGE 3
EARTH EXC	6.3
EMBANKMENT	17.6
UNSUITABLE EXC	0
AGG SUBGRADE	0
IMP (UNDERCUT)	0

2198 + 50.00



USER NAME = btwegner	DESIGNED - WBL	REVISED -	<b>STATE OF ILLINOIS</b> <b>DEPARTMENT OF TRANSPORTATION</b>	<b>RANDALL ROAD</b> <b>STAGE 3 CROSS SECTIONS</b>		FAP RTE	SECTION	COUNTY	TOTAL SHEETS	SHEET NO.
PLOT SCALE = 20.0000' / in.	DRAWN - BTW	REVISED -				336	06-00329-01-PW	MCHENRY	1751	1222
PLOT DATE = 4/25/2018	CHECKED - RCB	REVISED -				CONTRACT NO. 61E53				
DATE - 4-26-2018	REVISIED -	REVISED -	SCALE: 10 H: 5 V		SHEET 1222 OF 1751 SHEETS	STA. 2198+50.00 TO STA. 2198+50.00		ILLINOIS FED. AID PROJECT		

150 140 130 120 110 100 90 80 70 60 50 40 30 20 10 0 10 20 30 40 50 60 70 80 90 100 110 120 130 140 150



(SQ FT)	STAGE 3
EARTH EXC	10.7
EMBANKMENT	16
UNSUITABLE EXC	0
AGG SUBGRADE	0
IMP (UNDERCUT)	0

2199+00.00



USER NAME = btwegner	DESIGNED - WBL	REVISED -
	DRAWN - BTW	REVISED -
PLOT SCALE = 20.0000' / in.	CHECKED - RCB	REVISED -
PLOT DATE = 4/25/2018	DATE - 4-26-2018	REVISED -

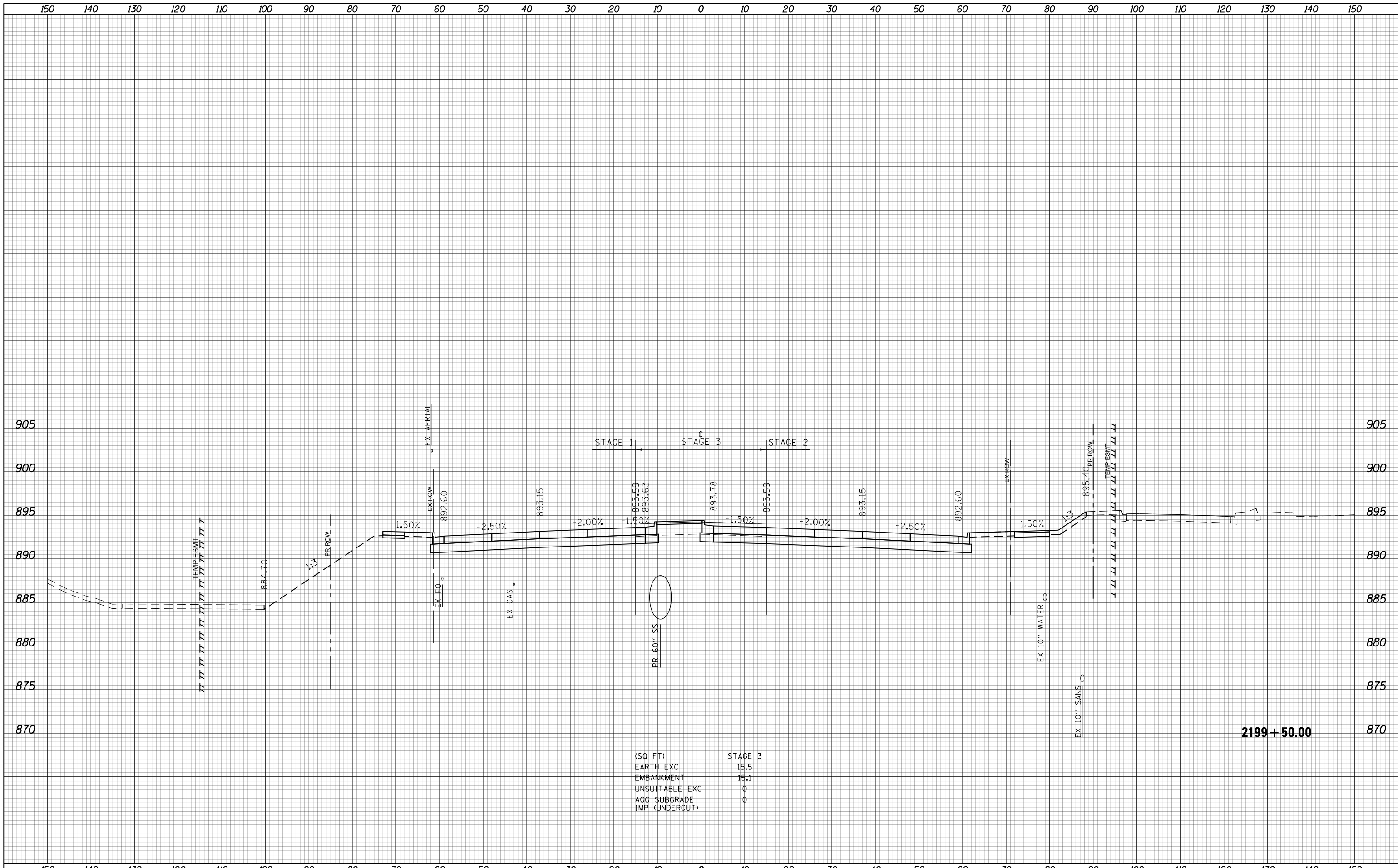
**STATE OF ILLINOIS  
DEPARTMENT OF TRANSPORTATION**

**RANDALL ROAD  
STAGE 3 CROSS SECTIONS**

SCALE: 10 H: 5 V SHEET 1223 OF 1751 SHEETS STA. 2199+00.00 TO STA. 2199+00.00

FAP RTE	SECTION	COUNTY	TOTAL SHEETS	SHEET NO.
336	06-00329-01-PW	MCHENRY	1751	1223
CONTRACT NO.			61E53	

ILLINOIS FED. AID PROJECT



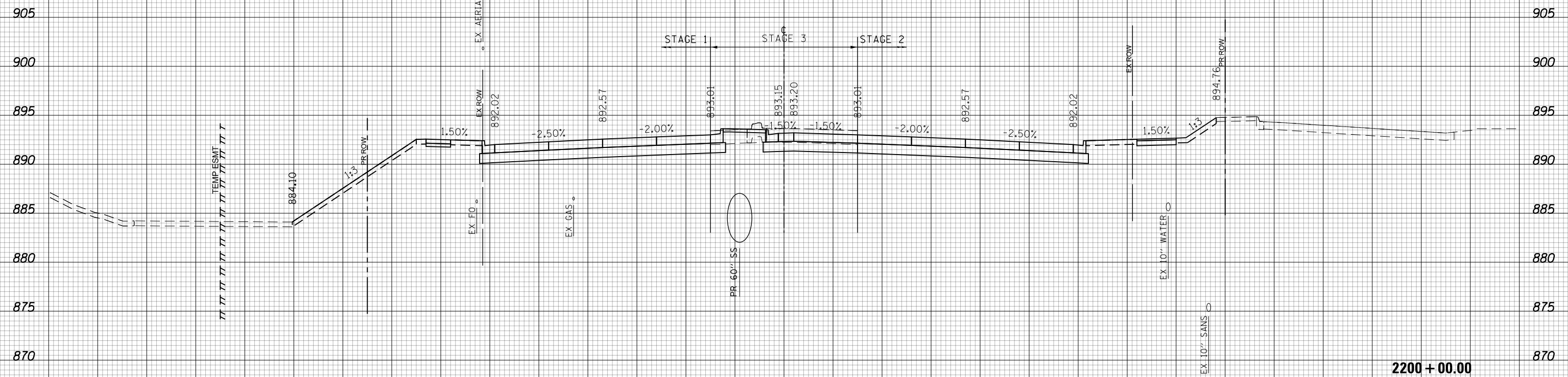
(SQ. FT)	STAGE 3
EARTH EXC	15.5
EMBANKMENT	15.1
UNSUITABLE EXC	0
AGG. SUBGRADE	0
IMP. (UNDERCUT)	0

**2199 + 50.00**

USER NAME = btwegner	DESIGNED - WBL	REVISED -	<b>STATE OF ILLINOIS</b> <b>DEPARTMENT OF TRANSPORTATION</b>	<b>RANDALL ROAD</b> <b>STAGE 3 CROSS SECTIONS</b>		FAP RTE	SECTION	COUNTY	TOTAL SHEETS	SHEET NO.
PLOT SCALE = 20.0000' / in.	DRAWN - BTW	REVISED -		336	06-00329-01-PW	MCHENRY	1751	1224		
PLOT DATE = 4/25/2018	CHECKED - RCB	REVISED -		CONTRACT NO. 61E53						
	DATE - 4-26-2018	REVISED -		ILLINOIS FED. AID PROJECT						
			SCALE: 10 H: 5 V		SHEET 1224 OF 1751 SHEETS		STA. 2199+50.00 TO STA. 2199+50.00			



150 140 130 120 110 100 90 80 70 60 50 40 30 20 10 0 10 20 30 40 50 60 70 80 90 100 110 120 130 140 150



(SQ FT)	STAGE 3
EARTH EXC	20.7
EMBANKMENT	11.1
UNSUITABLE EXC	0
AGG. SUBGRADE	0
IMP. (UNDERCUT)	0

2200 + 00.00



USER NAME = btwegner	DESIGNED - WBL	REVISED -
	DRAWN - BTW	REVISED -
PLOT SCALE = 20.0000' / in.	CHECKED - RCB	REVISED -
PLOT DATE = 4/25/2018	DATE - 4-26-2018	REVISED -

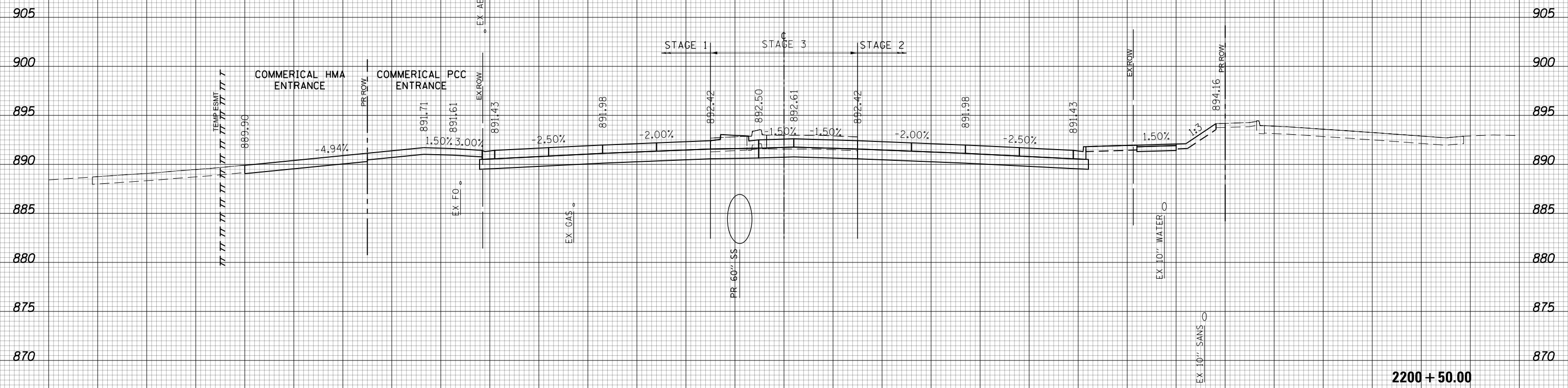
**STATE OF ILLINOIS  
DEPARTMENT OF TRANSPORTATION**

**RANDALL ROAD  
STAGE 3 CROSS SECTIONS**  
SCALE: 10 H: 5 V SHEET 1225 OF 1751 SHEETS STA. 2200+00.00 TO STA. 2200+00.00

FAP RTE	SECTION	COUNTY	TOTAL SHEETS	SHEET NO.
336	06-00329-01-PW	MCHENRY	1751	1225
CONTRACT NO.			61E53	

ILLINOIS FED. AID PROJECT

150 140 130 120 110 100 90 80 70 60 50 40 30 20 10 0 10 20 30 40 50 60 70 80 90 100 110 120 130 140 150



(SQ FT)	STAGE 3
EARTH EXC	25.2
EMBANKMENT	0
UNSUITABLE EXC	0
AGG SUBGRADE	0
IMP (UNDERCUT)	0

2200 + 50.00



USER NAME = btwegner	DESIGNED - WBL	REVISED -
	DRAWN - BTW	REVISED -
PLOT SCALE = 20.0000' / in.	CHECKED - RCB	REVISED -
PLOT DATE = 4/25/2018	DATE - 4-26-2018	REVISED -

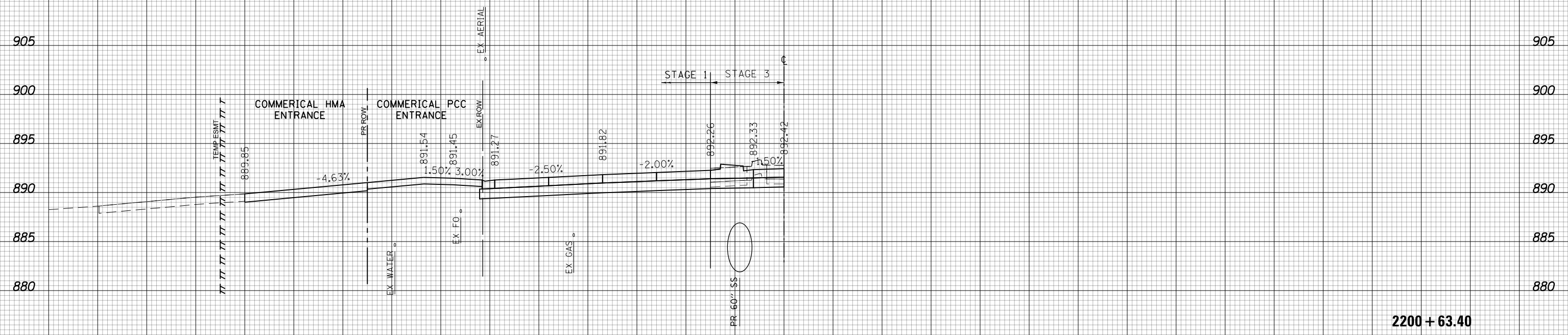
**STATE OF ILLINOIS  
DEPARTMENT OF TRANSPORTATION**

**RANDALL ROAD  
STAGE 3 CROSS SECTIONS**  
SCALE: 10 H: 5 V SHEET 1226 OF 1751 SHEETS STA. 2200+50.00 TO STA. 2200+50.00

FAP RTE	SECTION	COUNTY	TOTAL SHEETS	SHEET NO.
336	06-00329-01-PW	MCHENRY	1751	1226
CONTRACT NO.			61E53	

ILLINOIS FED. AID PROJECT

150 140 130 120 110 100 90 80 70 60 50 40 30 20 10 0 10 20 30 40 50 60 70 80 90 100 110 120 130 140 150



2200 + 63.40



USER NAME = btwegner	DESIGNED - WBL	REVISED -
	DRAWN - BTW	REVISED -
PLOT SCALE = 20.0000' / in.	CHECKED - RCB	REVISED -
PLOT DATE = 4/25/2018	DATE - 4-26-2018	REVISED -

STATE OF ILLINOIS  
DEPARTMENT OF TRANSPORTATION

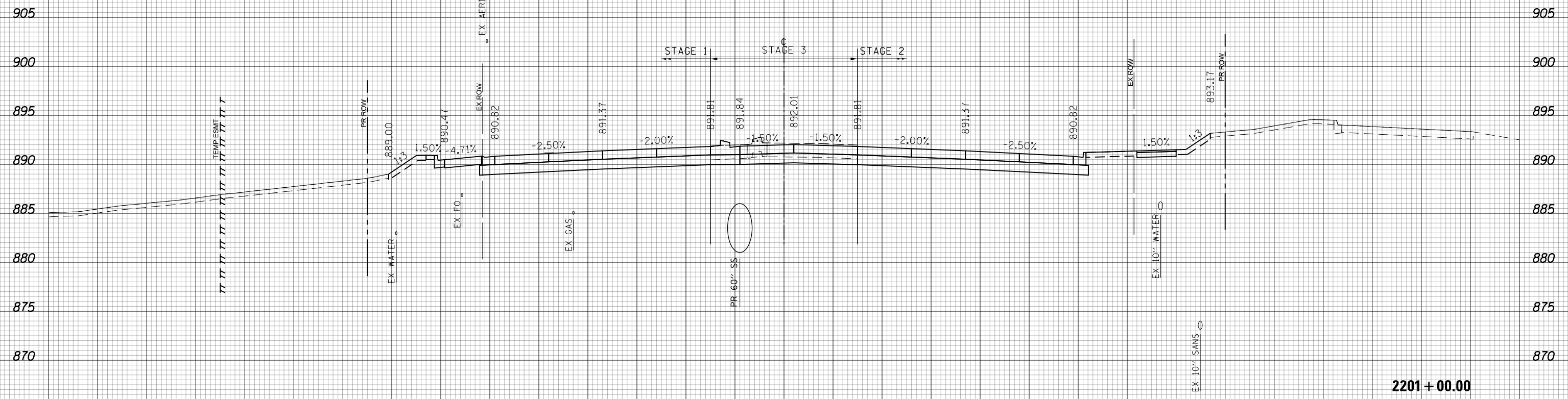
SCALE: 10 H: 5 V  
SHEET 1227 OF 1751 SHEETS  
STA. 2200+63.40 TO STA. 2200+63.40

RANDALL ROAD  
STAGE 3 CROSS SECTIONS

FAP RTE	SECTION	COUNTY	TOTAL SHEETS	SHEET NO.
336	06-00329-01-PW	MCHENRY	1751	1227
CONTRACT NO.			61E53	

ILLINOIS FED. AID PROJECT

150 140 130 120 110 100 90 80 70 60 50 40 30 20 10 0 10 20 30 40 50 60 70 80 90 100 110 120 130 140 150



(SQ. FT.)	STAGE 3
EARTH EXC	18.4
EMBANKMENT	0
UNSUITABLE EXC	0
AGG. SUBGRADE	0
IMP. (UNDERCUT)	0

2201+00.00



USER NAME = btwegner	DESIGNED - WBL	REVISED -
	DRAWN - BTW	REVISED -
PLOT SCALE = 20.0000' / in.	CHECKED - RCB	REVISED -
PLOT DATE = 4/25/2018	DATE - 4-26-2018	REVISED -

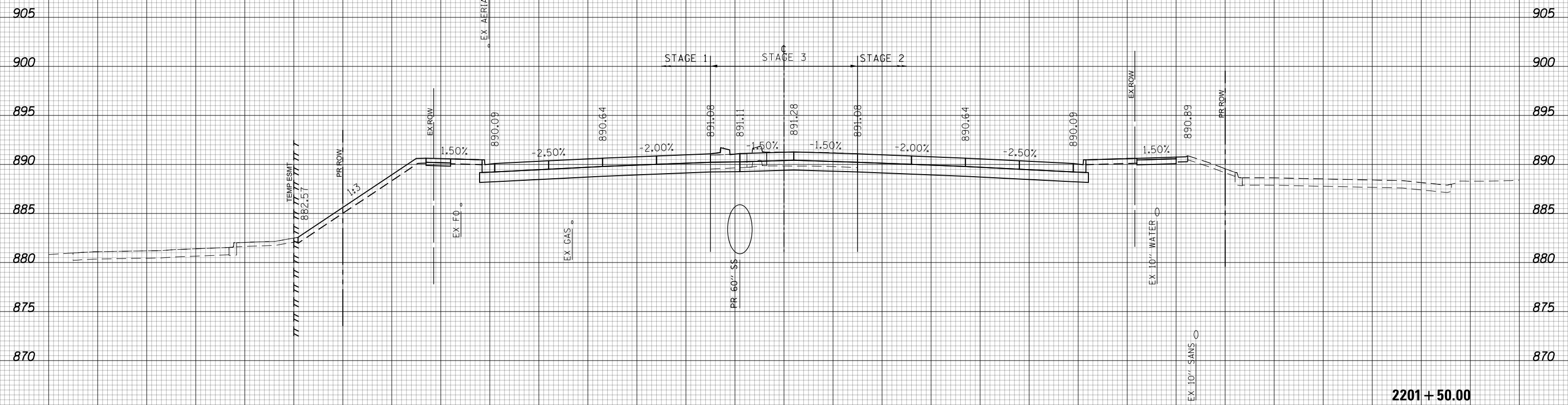
**STATE OF ILLINOIS  
DEPARTMENT OF TRANSPORTATION**

**RANDALL ROAD  
STAGE 3 CROSS SECTIONS**  
SCALE: 10 H: 5 V SHEET 1228 OF 1751 SHEETS STA. 2201+00.00 TO STA. 2201+00.00

FAP RTE	SECTION	COUNTY	TOTAL SHEETS	SHEET NO.
336	06-00329-01-PW	MCHENRY	1751	1228
CONTRACT NO.			61E53	

ILLINOIS FED. AID PROJECT

150 140 130 120 110 100 90 80 70 60 50 40 30 20 10 0 10 20 30 40 50 60 70 80 90 100 110 120 130 140 150



2201 + 50.00

(SQ FT)	STAGE 3
EARTH EXC	13.3
EMBANKMENT	0
UNSUITABLE EXC	0
AGG SUBGRADE	0
IMP (UNDERCUT)	0



150 140 130 120 110 100 90 80 70 60 50 40 30 20 10 0 10 20 30 40 50 60 70 80 90 100 110 120 130 140 150

USER NAME = btwegner	DESIGNED - WBL	REVISED -
	DRAWN - BTW	REVISED -
PLOT SCALE = 20.0000' / in.	CHECKED - RCB	REVISED -
PLOT DATE = 4/25/2018	DATE - 4-26-2018	REVISED -

STATE OF ILLINOIS  
DEPARTMENT OF TRANSPORTATION

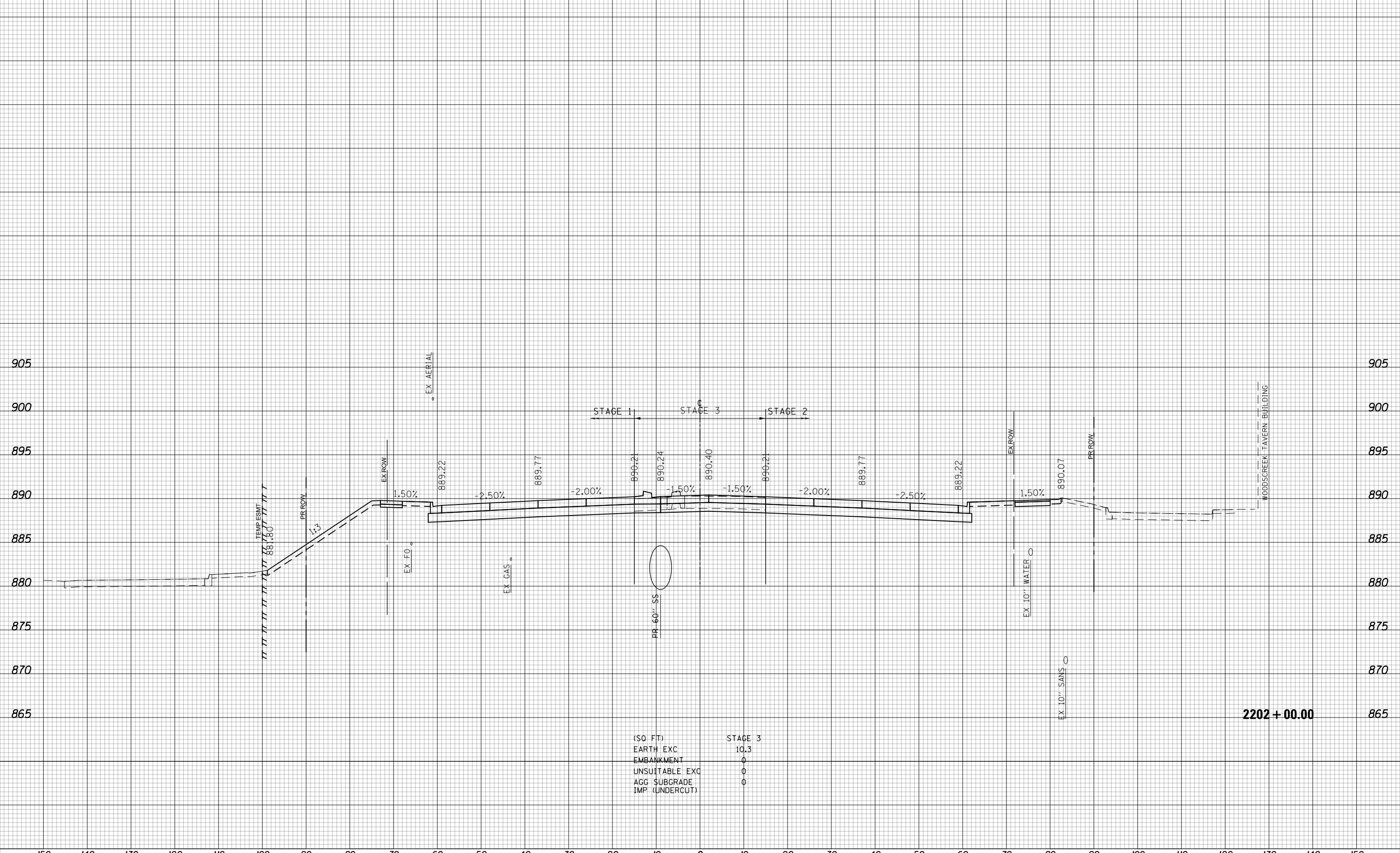
SCALE: 10 H: 5 V SHEET 1229 OF 1751 SHEETS STA. 2201+50.00 TO STA. 2201+50.00

RANDALL ROAD  
STAGE 3 CROSS SECTIONS

FAP RTE	SECTION	COUNTY	TOTAL SHEETS	SHEET NO.
336	06-00329-01-PW	MCHENRY	1751	1229
CONTRACT NO.			61E53	

ILLINOIS FED. AID PROJECT

150 140 130 120 110 100 90 80 70 60 50 40 30 20 10 0 10 20 30 40 50 60 70 80 90 100 110 120 130 140 150

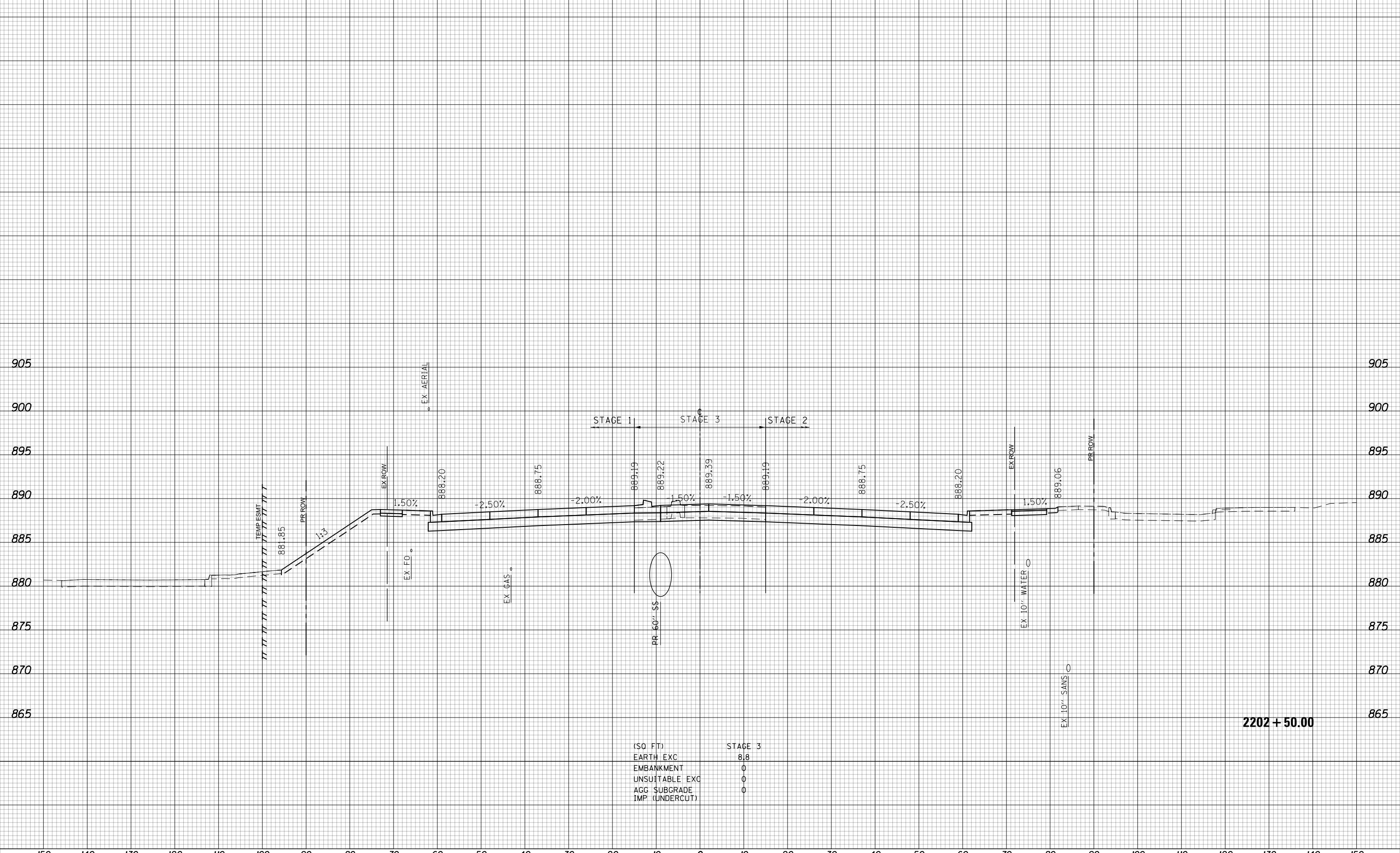


(SQ FT)	STAGE 3
EARTH EXC	10.3
EMBANKMENT	0
UNSUITABLE EXC	0
AGG SUBGRADE	0
IMP (UNDERCUT)	0



150	140	130	120	110	100	90	80	70	60	50	40	30	20	10	0	10	20	30	40	50	60	70	80	90	100	110	120	130	140	150			
USER NAME = btwegner			DESIGNED - WBL			REVISED -			STATE OF ILLINOIS DEPARTMENT OF TRANSPORTATION  RANDALL ROAD STAGE 3 CROSS SECTIONS															FAP RTE		SECTION		COUNTY		TOTAL SHEETS		SHEET NO.	
DRAWN - BTW			REVISED -			336		06-00329-01-PW																MCHENRY		1751		1230					
PLOT SCALE = 20.0000' / in.			CHECKED - RCB			REVISED -																						CONTRACT NO. 61E53					
PLOT DATE = 4/25/2018			DATE - 4-26-2018			REVISED -			SCALE: 10 H: 5 V SHEET 1230 OF 1751 SHEETS STA. 2202+00.00 TO STA. 2202+00.00 ILLINOIS FED. AID PROJECT																								

150 140 130 120 110 100 90 80 70 60 50 40 30 20 10 0 10 20 30 40 50 60 70 80 90 100 110 120 130 140 150



(SQ FT)	STAGE 3
EARTH EXC	8.8
EMBANKMENT	0
UNSUITABLE EXC	0
AGG SUBGRADE	0
IMP (UNDERCUT)	0

2202 + 50.00



USER NAME = btwegner	DESIGNED - WBL	REVISED -
	DRAWN - BTW	REVISED -
PLOT SCALE = 20.0000' / in.	CHECKED - RCB	REVISED -
PLOT DATE = 4/25/2018	DATE - 4-26-2018	REVISED -

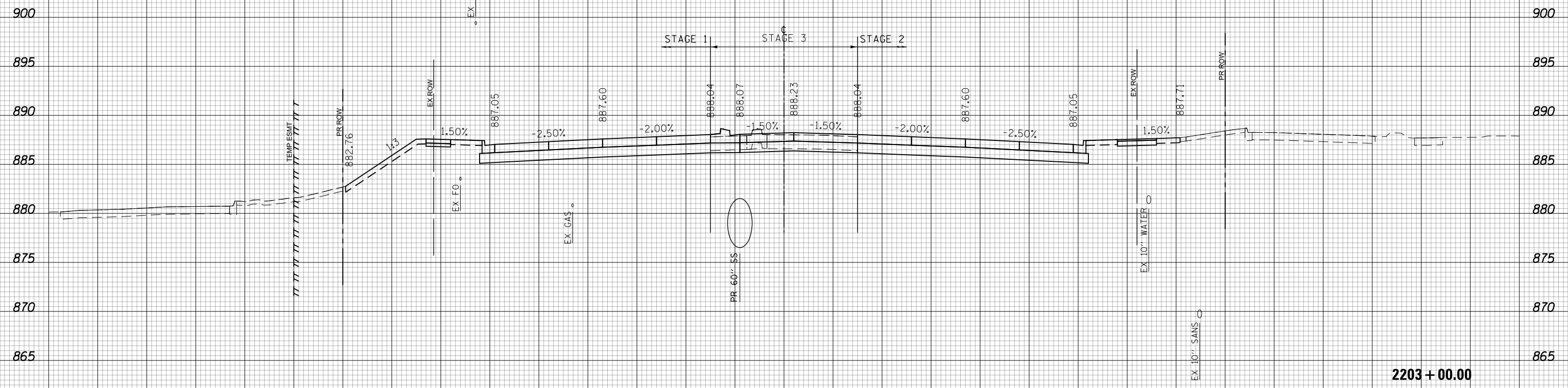
**STATE OF ILLINOIS  
DEPARTMENT OF TRANSPORTATION**

**RANDALL ROAD  
STAGE 3 CROSS SECTIONS**  
SCALE: 10 H: 5 V SHEET 1231 OF 1751 SHEETS STA. 2202+50.00 TO STA. 2202+50.00

FAP RTE	SECTION	COUNTY	TOTAL SHEETS	SHEET NO.
336	06-00329-01-PW	MCHENRY	1751	1231
CONTRACT NO.			61E53	

ILLINOIS FED. AID PROJECT

150 140 130 120 110 100 90 80 70 60 50 40 30 20 10 0 10 20 30 40 50 60 70 80 90 100 110 120 130 140 150



(SQ. FT)	STAGE 3
EARTH EXC	8
EMBANKMENT	0
UNSUITABLE EXC	0
AGG. SUBGRADE	0
IMP. (UNDERCUT)	0

2203 + 00.00



150 140 130 120 110 100 90 80 70 60 50 40 30 20 10 0 10 20 30 40 50 60 70 80 90 100 110 120 130 140 150

USER NAME = btwegner	DESIGNED - WBL	REVISED -
	DRAWN - BTW	REVISED -
PLOT SCALE = 20.0000' / in.	CHECKED - RCB	REVISED -
PLOT DATE = 4/25/2018	DATE - 4-26-2018	REVISED -


**STATE OF ILLINOIS  
DEPARTMENT OF TRANSPORTATION**

**RANDALL ROAD  
STAGE 3 CROSS SECTIONS**  
SCALE: 10 H: 5 V SHEET 1232 OF 1751 SHEETS STA. 2203+00.00 TO STA. 2203+00.00

FAP RTE	SECTION	COUNTY	TOTAL SHEETS	SHEET NO.
336	06-00329-01-PW	MCHENRY	1751	1232
			CONTRACT NO. 61E53	

ILLINOIS FED. AID PROJECT






(SQ. FT)	STAGE 3
EARTH EXC	14.3
EMBANKMENT	0
UNSUITABLE EXC	0
AGG. SUBGRADE	0
IMP. (UNDERCUT)	0

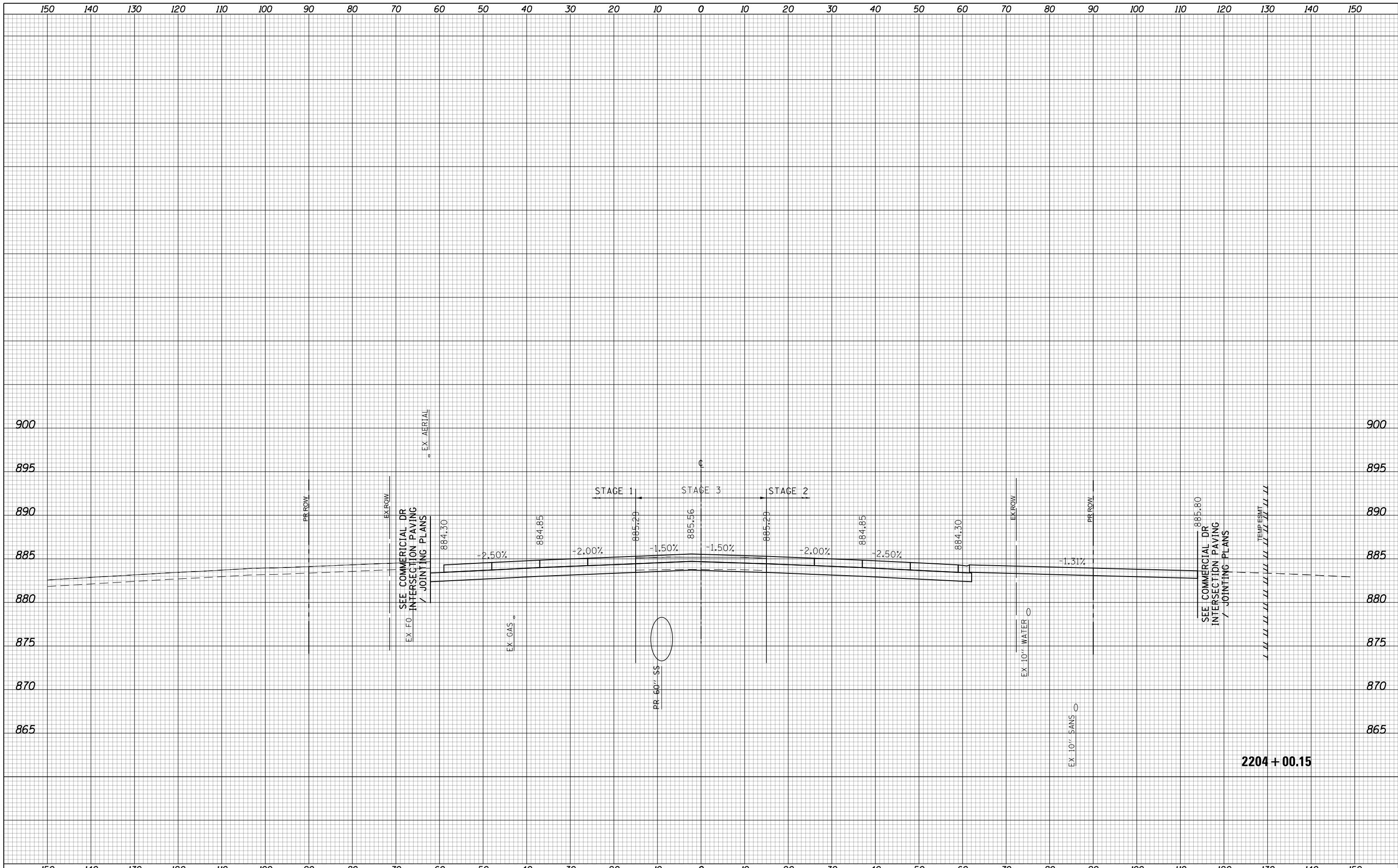
**2203 + 50.00**

150	140	130	120	110	100	90	80	70	60	50	40	30	20	10	0	10	20	30	40	50	60	70	80	90	100	110	120	130	140	150	
USER NAME = btwegner			DESIGNED - WBL			REVISED -			<b>STATE OF ILLINOIS</b> <b>DEPARTMENT OF TRANSPORTATION</b>										<b>RANDALL ROAD</b> <b>STAGE 3 CROSS SECTIONS</b>			FAP RTE		SECTION		COUNTY		TOTAL SHEETS		SHEET NO.	
DRAWN - BTW			CHECKED - RCB			REVISED -													336		06-00329-01-PW		MCHENRY		1751		1233				
PLOT SCALE = 20.0000' / in.			DATE - 4-26-2018			REVISED -													SCALE: 10 H: 5 V										SHEET 1233 OF 1751 SHEETS		STA. 2203+50.00 TO STA. 2203+50.00
PLOT DATE = 4/25/2018			DATE - 4-26-2018			REVISED -																									



(SQ. FT)	STAGE 3
EARTH EXC	5.2
EMBANKMENT	0
UNSUITABLE EXC	0
AGG. SUBGRADE	0
IMP. (UNDERCUT)	0

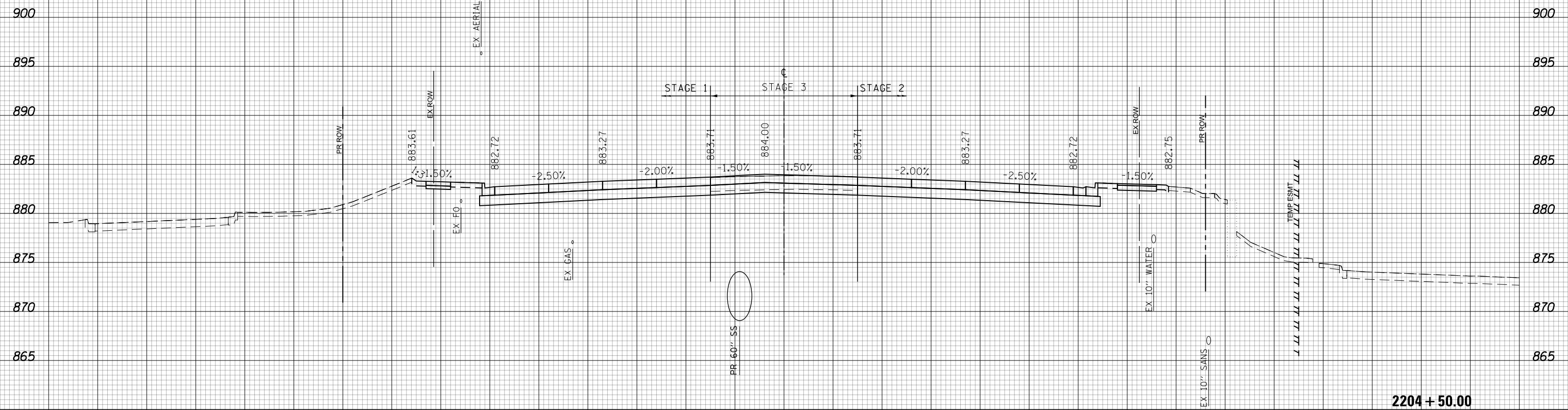
USER NAME = btwegner	DESIGNED - WBL	REVISED -	<b>STATE OF ILLINOIS</b> <b>DEPARTMENT OF TRANSPORTATION</b>	<b>RANDALL ROAD</b> <b>STAGE 3 CROSS SECTIONS</b>			FAP RTE	SECTION	COUNTY	TOTAL SHEETS	SHEET NO.
PLOT SCALE = 20.0000' / in.	DRAWN - BTW	REVISED -		336	06-00329-01-PW	MCHENRY	1751	1234			
PLOT DATE = 4/25/2018	CHECKED - RCB	REVISED -		CONTRACT NO. 61E53							
	DATE - 4-26-2018	REVISED -		SCALE: 10 H: 5 V			SHEET 1234 OF 1751 SHEETS		STA. 2204+00.00 TO STA. 2204+00.00		ILLINOIS FED. AID PROJECT



2204 + 00.15

USER NAME = btwegner	DESIGNED - WBL	REVISED -	<b>STATE OF ILLINOIS</b> <b>DEPARTMENT OF TRANSPORTATION</b>	<b>RANDALL ROAD</b> <b>STAGE 3 CROSS SECTIONS</b>		FAP RTE	SECTION	COUNTY	TOTAL SHEETS	SHEET NO.	
PLOT SCALE = 20.0000' / in.	DRAWN - BTW	REVISED -		336	06-00329-01-PW	MCHENRY	1751	1235			
PLOT DATE = 4/25/2018	CHECKED - RCB	REVISED -		SCALE: 10 H: 5 V		SHEET 1235 OF 1751 SHEETS		STA. 2204+00.15 TO STA. 2204+00.15		CONTRACT NO. 61E53	
	DATE - 4-26-2018	REVISED -		ILLINOIS FED. AID PROJECT							

150 140 130 120 110 100 90 80 70 60 50 40 30 20 10 0 10 20 30 40 50 60 70 80 90 100 110 120 130 140 150



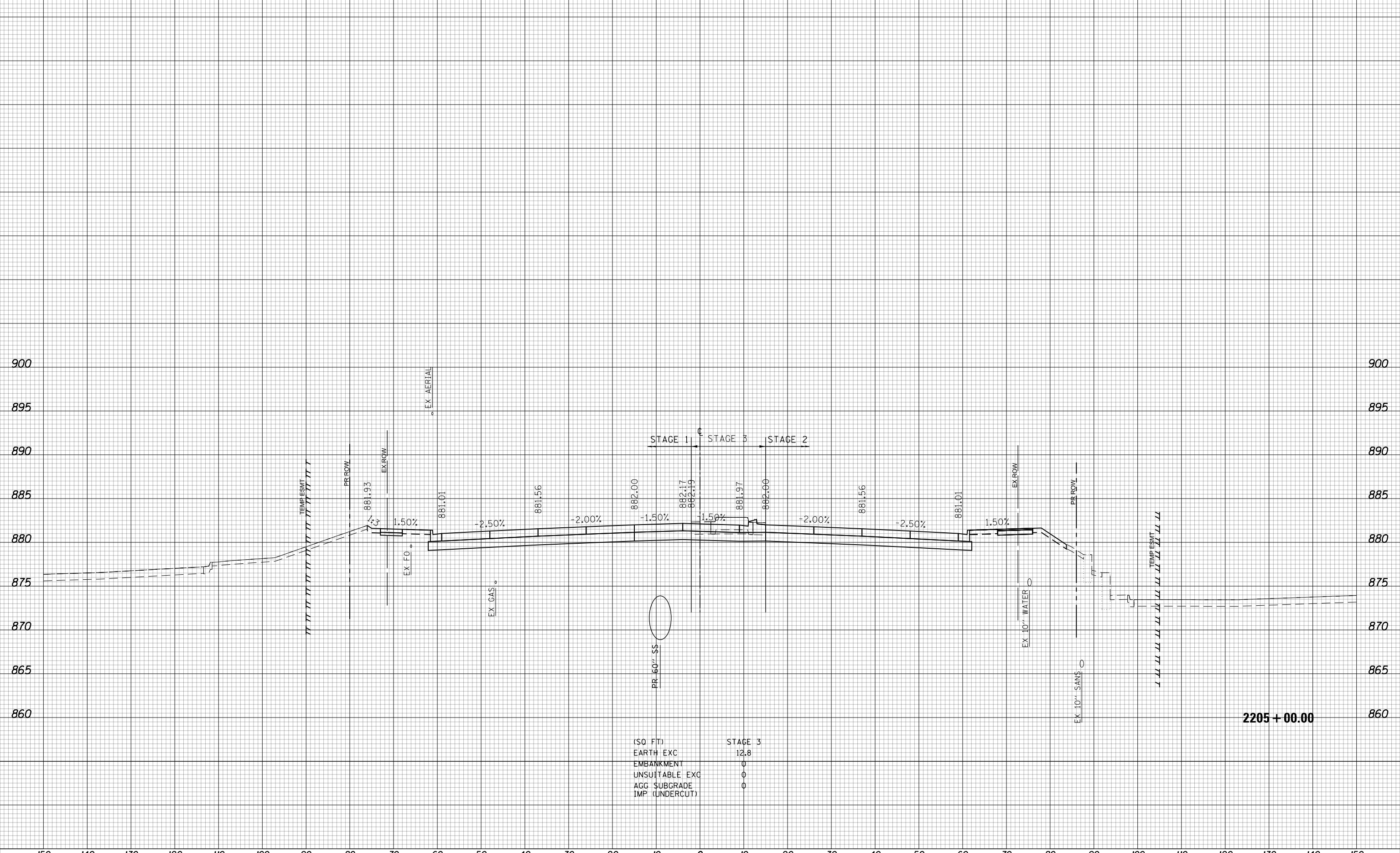
2204 + 50.00

(SQ FT)	STAGE 3
EARTH EXC	7.3
EMBANKMENT	0
UNSUITABLE EXC	0
AGG SUBGRADE	0
IMP (UNDERCUT)	0



USER NAME = btwegner	DESIGNED - WBL	REVISED -	<b>STATE OF ILLINOIS</b> <b>DEPARTMENT OF TRANSPORTATION</b>	<b>RANDALL ROAD</b> <b>STAGE 3 CROSS SECTIONS</b>	FAP RTE	SECTION	COUNTY	TOTAL SHEETS	SHEET NO.
PLOT SCALE = 20.0000' / in.	DRAWN - BTW	REVISED -			336	06-00329-01-PW	MCHENRY	1751	1236
PLOT DATE = 4/25/2018	CHECKED - RCB	REVISED -			CONTRACT NO. 61E53		ILLINOIS FED. AID PROJECT		
	DATE - 4-26-2018	REVISED -	SCALE: 10 H: 5 V		SHEET 1236 OF 1751 SHEETS		STA. 2204+50.00 TO STA. 2204+50.00		

150 140 130 120 110 100 90 80 70 60 50 40 30 20 10 0 10 20 30 40 50 60 70 80 90 100 110 120 130 140 150



(SQ FT)	
EARTH EXC	12.8
EMBANKMENT	0
UNSUITABLE EXC	0
AGG SUBGRADE	0
IMP (UNDERCUT)	0

2205 + 00.00



USER NAME = btwegner	DESIGNED - WBL	REVISED -
	DRAWN - BTW	REVISED -
PLOT SCALE = 20.0000' / in.	CHECKED - RCB	REVISED -
PLOT DATE = 4/25/2018	DATE - 4-26-2018	REVISED -

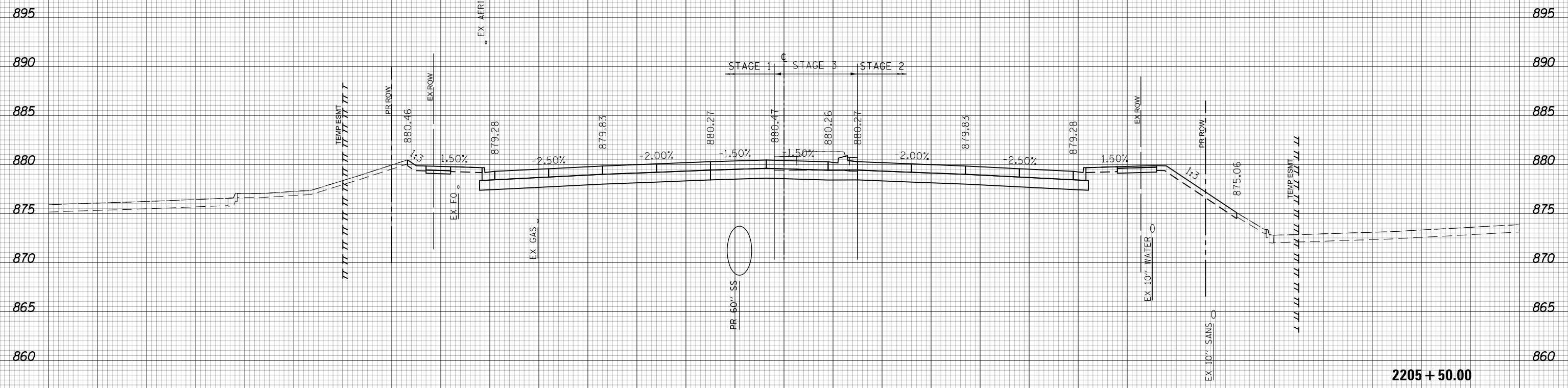
**STATE OF ILLINOIS  
DEPARTMENT OF TRANSPORTATION**

**RANDALL ROAD  
STAGE 3 CROSS SECTIONS**  
SCALE: 10 H: 5 V SHEET 1237 OF 1751 SHEETS STA. 2205+00.00 TO STA. 2205+00.00

FAP RTE	SECTION	COUNTY	TOTAL SHEETS	SHEET NO.
336	06-00329-01-PW	MCHENRY	1751	1237
CONTRACT NO.			61E53	

ILLINOIS FED. AID PROJECT

150 140 130 120 110 100 90 80 70 60 50 40 30 20 10 0 10 20 30 40 50 60 70 80 90 100 110 120 130 140 150



(SQ. FT)	STAGE 3
EARTH EXC	15.7
EMBANKMENT	0
UNSUITABLE EXC	0
AGG. SUBGRADE	0
IMP. (UNDERCUT)	0

2205 + 50.00



150 140 130 120 110 100 90 80 70 60 50 40 30 20 10 0 10 20 30 40 50 60 70 80 90 100 110 120 130 140 150

USER NAME = btwegner	DESIGNED - WBL	REVISED -
	DRAWN - BTW	REVISED -
PLOT SCALE = 20.0000' / in.	CHECKED - RCB	REVISED -
PLOT DATE = 4/25/2018	DATE - 4-26-2018	REVISED -

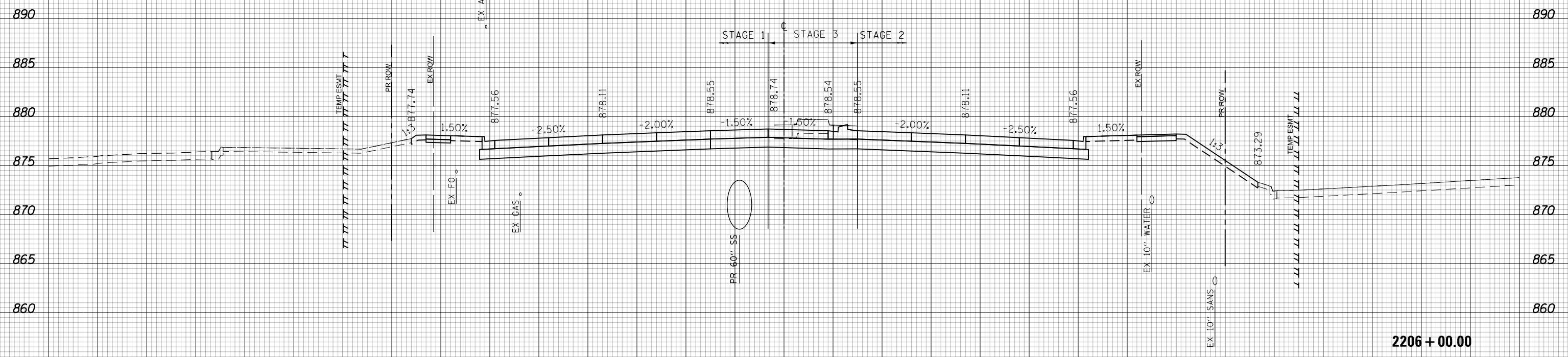
**STATE OF ILLINOIS  
DEPARTMENT OF TRANSPORTATION**

**RANDALL ROAD  
STAGE 3 CROSS SECTIONS**  
SCALE: 10 H: 5 V SHEET 1238 OF 1751 SHEETS STA. 2205+50.00 TO STA. 2205+50.00

FAP RTE	SECTION	COUNTY	TOTAL SHEETS	SHEET NO.
336	06-00329-01-PW	MCHENRY	1751	1238
CONTRACT NO.			61E53	

ILLINOIS FED. AID PROJECT

150 140 130 120 110 100 90 80 70 60 50 40 30 20 10 0 10 20 30 40 50 60 70 80 90 100 110 120 130 140 150



(SQ FT)	STAGE 3
EARTH EXC	31.9
EMBANKMENT	0
UNSUITABLE EXC	0
AGG SUBGRADE	0
IMP (UNDERCUT)	0

2206 + 00.00



150 140 130 120 110 100 90 80 70 60 50 40 30 20 10 0 10 20 30 40 50 60 70 80 90 100 110 120 130 140 150

USER NAME = btwegner	DESIGNED - WBL	REVISED -
	DRAWN - BTW	REVISED -
PLOT SCALE = 20.0000' / in.	CHECKED - RCB	REVISED -
PLOT DATE = 4/25/2018	DATE - 4-26-2018	REVISED -

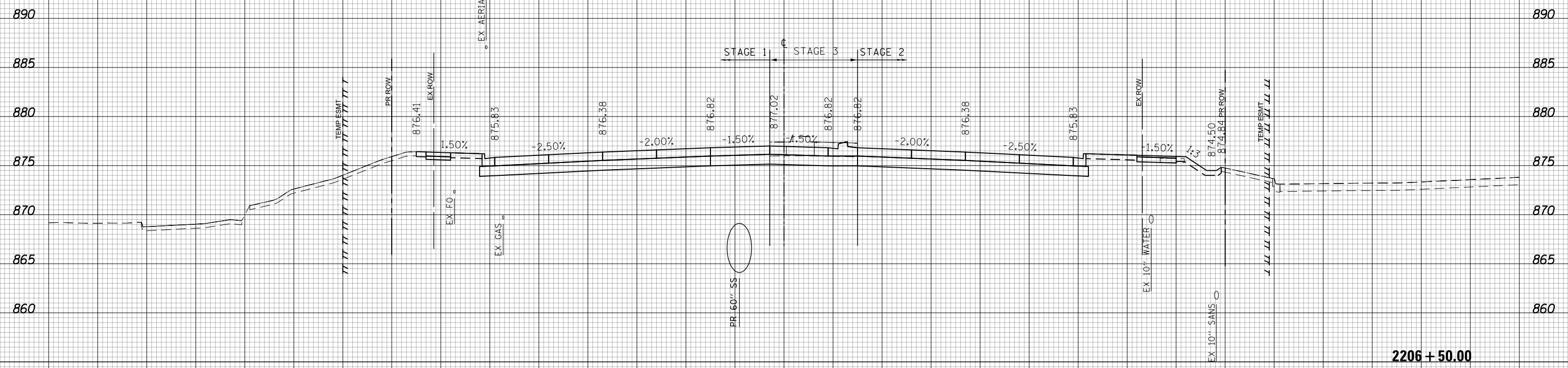
**STATE OF ILLINOIS  
DEPARTMENT OF TRANSPORTATION**

**RANDALL ROAD  
STAGE 3 CROSS SECTIONS**  
SCALE: 10 H: 5 V SHEET 1239 OF 1751 SHEETS STA. 2206+00.00 TO STA. 2206+00.00

FAP RTE	SECTION	COUNTY	TOTAL SHEETS	SHEET NO.
336	06-00329-01-PW	MCHENRY	1751	1239
			CONTRACT NO. 61E53	

ILLINOIS FED. AID PROJECT

150 140 130 120 110 100 90 80 70 60 50 40 30 20 10 0 10 20 30 40 50 60 70 80 90 100 110 120 130 140 150



(SQ. FT)	STAGE 3
EARTH EXC	26.2
EMBANKMENT	0
UNSUITABLE EXC	0
AGG. SUBGRADE	0
IMP. (UNDERCUT)	0

2206 + 50.00



150 140 130 120 110 100 90 80 70 60 50 40 30 20 10 0 10 20 30 40 50 60 70 80 90 100 110 120 130 140 150

USER NAME = btwegner	DESIGNED - WBL	REVISED -
	DRAWN - BTW	REVISED -
PLOT SCALE = 20.0000' / in.	CHECKED - RCB	REVISED -
PLOT DATE = 4/25/2018	DATE - 4-26-2018	REVISED -

**STATE OF ILLINOIS  
DEPARTMENT OF TRANSPORTATION**

**RANDALL ROAD  
STAGE 3 CROSS SECTIONS**

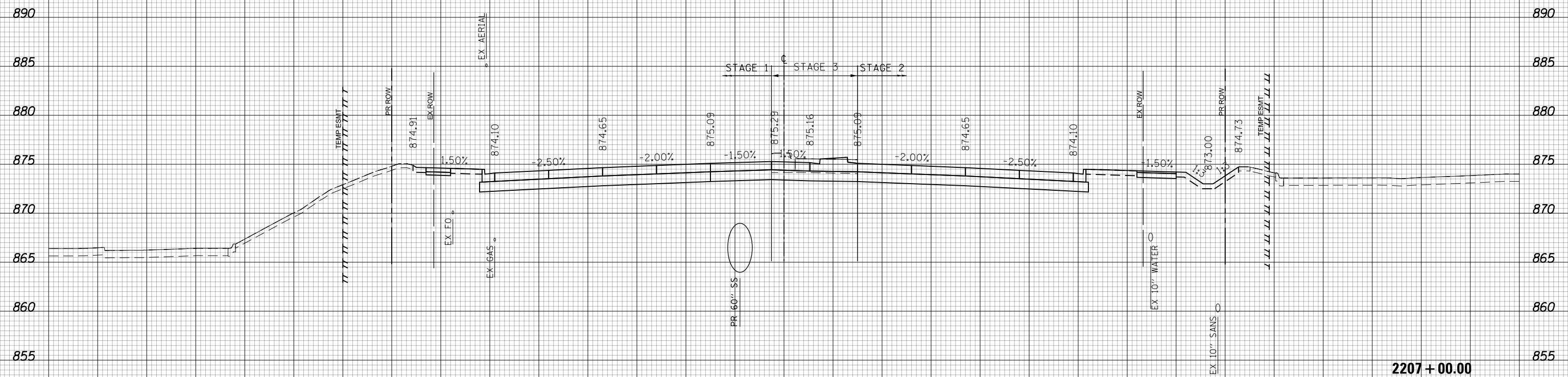
SCALE: 10 H: 5 V SHEET 1240 OF 1751 SHEETS STA. 2206+50.00 TO STA. 2206+50.00

FAP RTE	SECTION	COUNTY	TOTAL SHEETS	SHEET NO.
336	06-00329-01-PW	MCHENRY	1751	1240
CONTRACT NO.			61E53	

ILLINOIS FED. AID PROJECT



150 140 130 120 110 100 90 80 70 60 50 40 30 20 10 0 10 20 30 40 50 60 70 80 90 100 110 120 130 140 150



(SQ FT)	STAGE 3
EARTH EXC	21.8
EMBANKMENT	0
UNSUITABLE EXC	0
AGG. SUBGRADE	0
IMP. (UNDERCUT)	0




150 140 130 120 110 100 90 80 70 60 50 40 30 20 10 0 10 20 30 40 50 60 70 80 90 100 110 120 130 140 150

USER NAME = btwegner	DESIGNED - WBL	REVISED -
	DRAWN - BTW	REVISED -
PLOT SCALE = 20.0000' / in.	CHECKED - RCB	REVISED -
PLOT DATE = 4/25/2018	DATE - 4-26-2018	REVISED -

**STATE OF ILLINOIS  
DEPARTMENT OF TRANSPORTATION**

<b>RANDALL ROAD</b>		FAP	TOTAL	SHEET
<b>STAGE 3 CROSS SECTIONS</b>		RTE	SHEETS	NO.
SCALE: 10 H: 5 V	SHEET 1241 OF 1751 SHEETS	336	1751	1241
STA. 2207+00.00 TO STA. 2207+00.00		CONTRACT NO. 61E53		

SECTION	COUNTY	TOTAL SHEETS	SHEET NO.
06-00329-01-PW	MCHENRY	1751	1241
ILLINOIS FED. AID PROJECT			

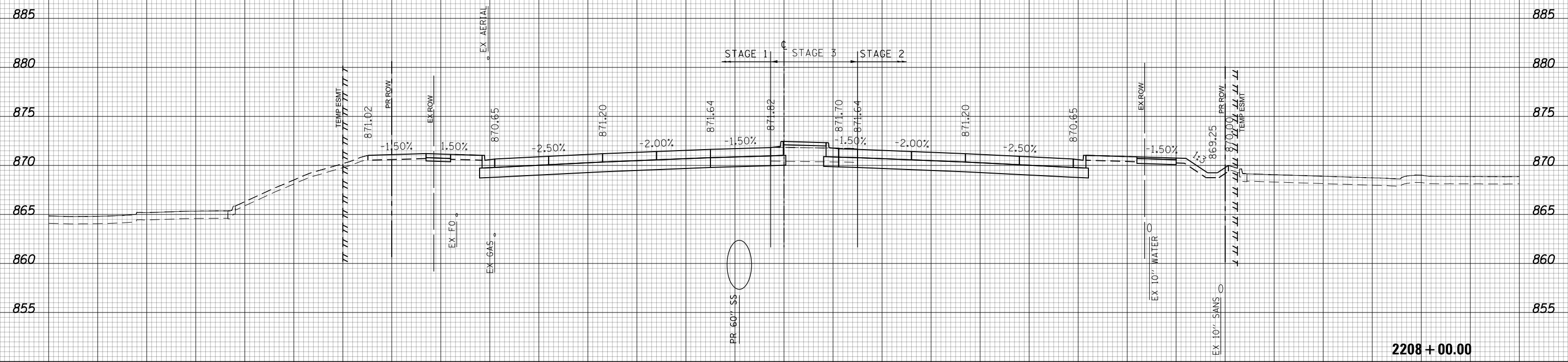


(SQ FT)	STAGE 3
EARTH EXC	6.1
EMBANKMENT	12.9
UNSUITABLE EXC	0
AGG. SUBGRADE	0
IMP. (UNDERCUT)	0

2207 + 50.00

USER NAME = btwegner	DESIGNED - WBL	REVISED -	<b>STATE OF ILLINOIS</b> <b>DEPARTMENT OF TRANSPORTATION</b>	<b>RANDALL ROAD</b> <b>STAGE 3 CROSS SECTIONS</b>		FAP RTE	SECTION	COUNTY	TOTAL SHEETS	SHEET NO.	
PLOT SCALE = 20.0000' / in.	DRAWN - BTW	REVISED -		336	06-00329-01-PW	MCHENRY	1751	1242			
PLOT DATE = 4/25/2018	CHECKED - RCB	REVISED -		SCALE: 10 H: 5 V		SHEET 1242 OF 1751 SHEETS		STA. 2207+50.00 TO STA. 2207+50.00		CONTRACT NO. 61E53	
	DATE - 4-26-2018	REVISED -		ILLINOIS FED. AID PROJECT							

150 140 130 120 110 100 90 80 70 60 50 40 30 20 10 0 10 20 30 40 50 60 70 80 90 100 110 120 130 140 150



(SQ FT)	STAGE 3
EARTH EXC	4.8
EMBANKMENT	16.2
UNSATURABLE EXC	0
AGG SUBGRADE	0
IMP (UNDERCUT)	0

2208 + 00.00



150 140 130 120 110 100 90 80 70 60 50 40 30 20 10 0 10 20 30 40 50 60 70 80 90 100 110 120 130 140 150

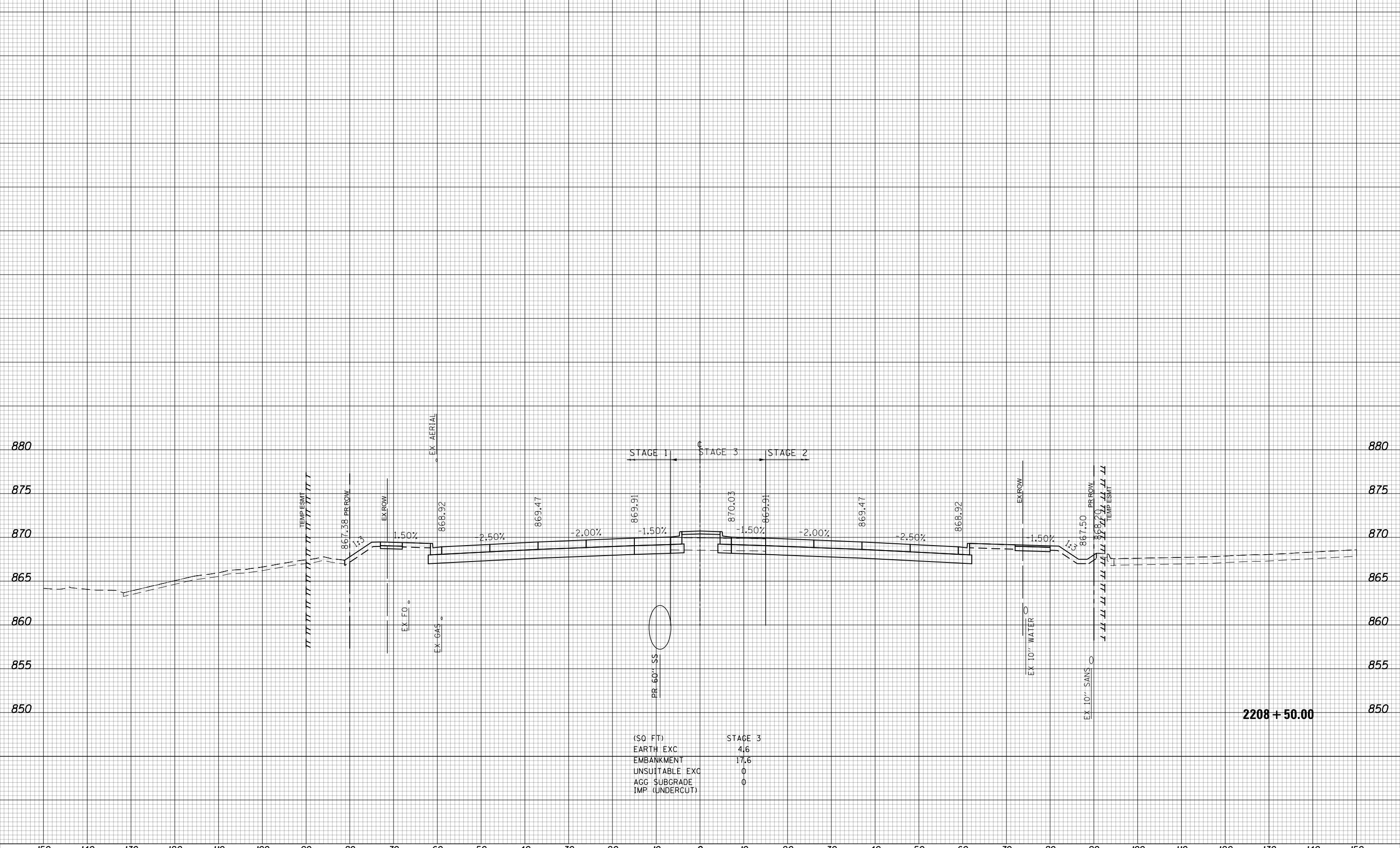
USER NAME = btwegner	DESIGNED - WBL	REVISED -
	DRAWN - BTW	REVISED -
PLOT SCALE = 20.0000' / in.	CHECKED - RCB	REVISED -
PLOT DATE = 4/25/2018	DATE - 4-26-2018	REVISED -

**STATE OF ILLINOIS  
DEPARTMENT OF TRANSPORTATION**

<b>RANDALL ROAD</b>		FAP	TOTAL	SHEET
<b>STAGE 3 CROSS SECTIONS</b>		RTE	SHEETS	NO.
SCALE: 10 H: 5 V	SHEET 1243 OF 1751 SHEETS	336	1751	1243
STA. 2208+00.00 TO STA. 2208+00.00		SECTION	COUNTY	CONTRACT NO.
		06-00329-01-PW	MCHENRY	61E53

ILLINOIS FED. AID PROJECT

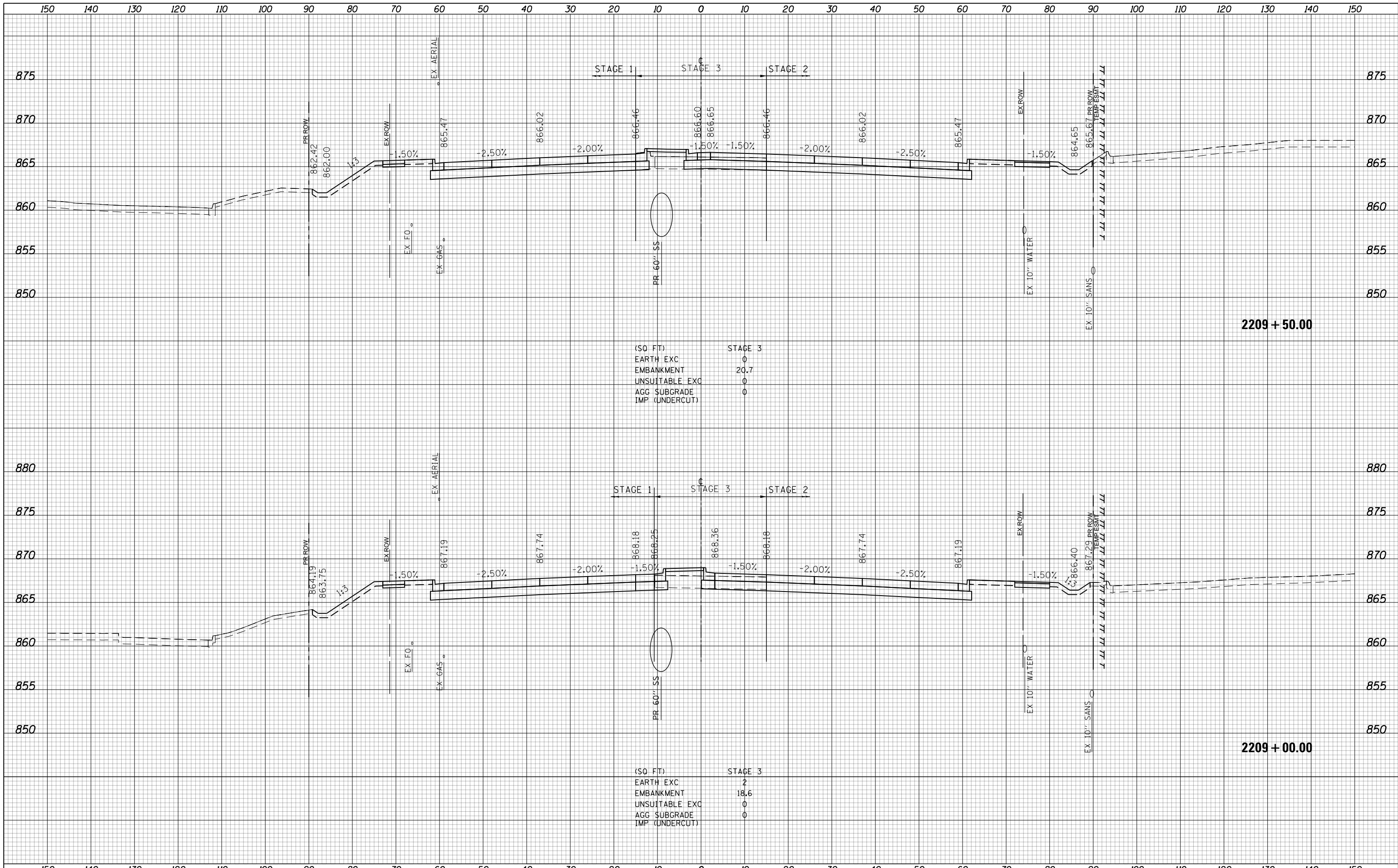
150 140 130 120 110 100 90 80 70 60 50 40 30 20 10 0 10 20 30 40 50 60 70 80 90 100 110 120 130 140 150



(SQ FT)	STAGE 3
EARTH EXC	416
EMBANKMENT	17.6
UNSUITABLE EXC	0
AGG SUBGRADE	0
IMP (UNDERCUT)	0



USER NAME = btwegner	DESIGNED - WBL	REVISED -	<p align="center"><b>STATE OF ILLINOIS</b> <b>DEPARTMENT OF TRANSPORTATION</b></p> <p align="center"><b>RANDALL ROAD</b> <b>STAGE 3 CROSS SECTIONS</b></p> <p>SCALE: 10 H: 5 V    SHEET 1244 OF 1751 SHEETS    STA. 2208+50.00 TO STA. 2208+50.00</p>	FAP RTE	SECTION	COUNTY	TOTAL SHEETS	SHEET NO.
PLOT SCALE = 20.0000' / in.	DRAWN - BTW	REVISED -		336	06-00329-01-PW	MCHENRY	1751	1244
PLOT DATE = 4/25/2018	CHECKED - RCB	REVISED -		CONTRACT NO. 61E53		ILLINOIS FED. AID PROJECT		
	DATE - 4-26-2018	REVISED -						



(SQ FT)

EARTH EXC	0
EMBANKMENT	20.7
UNSUITABLE EXC	0
AGG SUBGRADE	0
IMP (UNDERCUT)	0

(SQ FT)

EARTH EXC	2
EMBANKMENT	18.6
UNSUITABLE EXC	0
AGG SUBGRADE	0
IMP (UNDERCUT)	0

**STATE OF ILLINOIS  
DEPARTMENT OF TRANSPORTATION**

**RANDALL ROAD  
STAGE 3 CROSS SECTIONS**

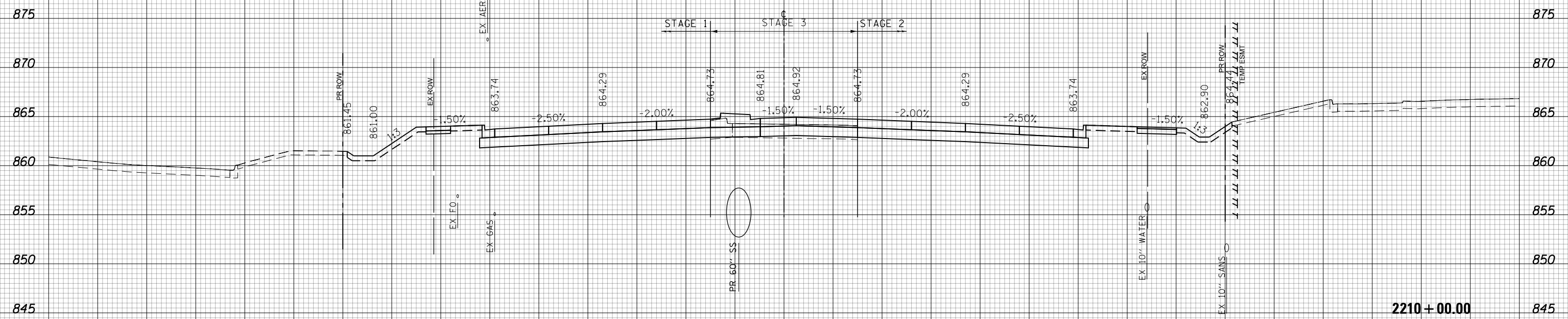
USER NAME = btwegner	DESIGNED - WBL	REVISED -
	DRAWN - BTW	REVISED -
PLOT SCALE = 20.0000' / in.	CHECKED - RCB	REVISED -
PLOT DATE = 4/25/2018	DATE - 4-26-2018	REVISED -

SCALE: 10 H: 5 V SHEET 1245 OF 1751 SHEETS STA. 2209+00.00 TO STA. 2209+50.00

FAP RTE	SECTION	COUNTY	TOTAL SHEETS	SHEET NO.
336	06-00329-01-PW	MCHENRY	1751	1245
			CONTRACT NO. 61E53	

ILLINOIS FED. AID PROJECT

150 140 130 120 110 100 90 80 70 60 50 40 30 20 10 0 10 20 30 40 50 60 70 80 90 100 110 120 130 140 150



(SQ FT)	STAGE 3
EARTH EXC	0
EMBANKMENT	5.2
UNSATURABLE EXC	0
AGG SUBGRADE	0
IMP (UNDERCUT)	0



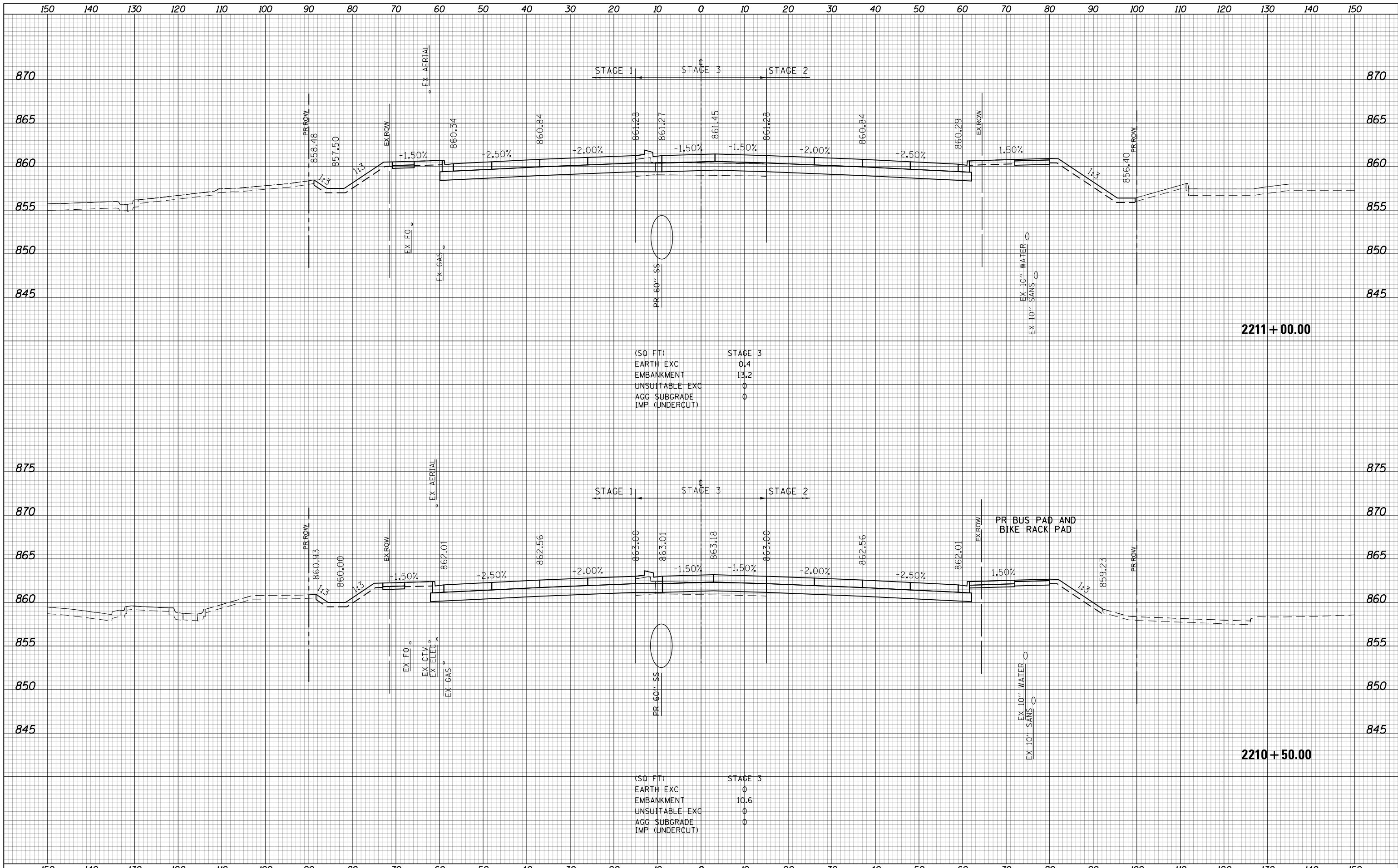
150 140 130 120 110 100 90 80 70 60 50 40 30 20 10 0 10 20 30 40 50 60 70 80 90 100 110 120 130 140 150

USER NAME = btwegner	DESIGNED - WBL	REVISED -
	DRAWN - BTW	REVISED -
PLOT SCALE = 20.0000' / in.	CHECKED - RCB	REVISED -
PLOT DATE = 4/25/2018	DATE - 4-26-2018	REVISED -

**STATE OF ILLINOIS  
DEPARTMENT OF TRANSPORTATION**

<b>RANDALL ROAD</b>		FAP	TOTAL	SHEET
<b>STAGE 3 CROSS SECTIONS</b>		RTE	SHEETS	NO.
SCALE: 10 H: 5 V	SHEET 1246 OF 1751 SHEETS	336	1751	1246
STA. 2210+00.00 TO STA. 2210+00.00		CONTRACT NO. 61E53		

SECTION	COUNTY	TOTAL SHEETS	SHEET NO.
06-00329-01-PW	MCHENRY	1751	1246
ILLINOIS FED. AID PROJECT			



USER NAME = btwagner	DESIGNED - WBL	REVISED -
	DRAWN - BTW	REVISED -
PLOT SCALE = 20.0000' / in.	CHECKED - RCB	REVISED -
PLOT DATE = 4/25/2018	DATE - 4-26-2018	REVISED -

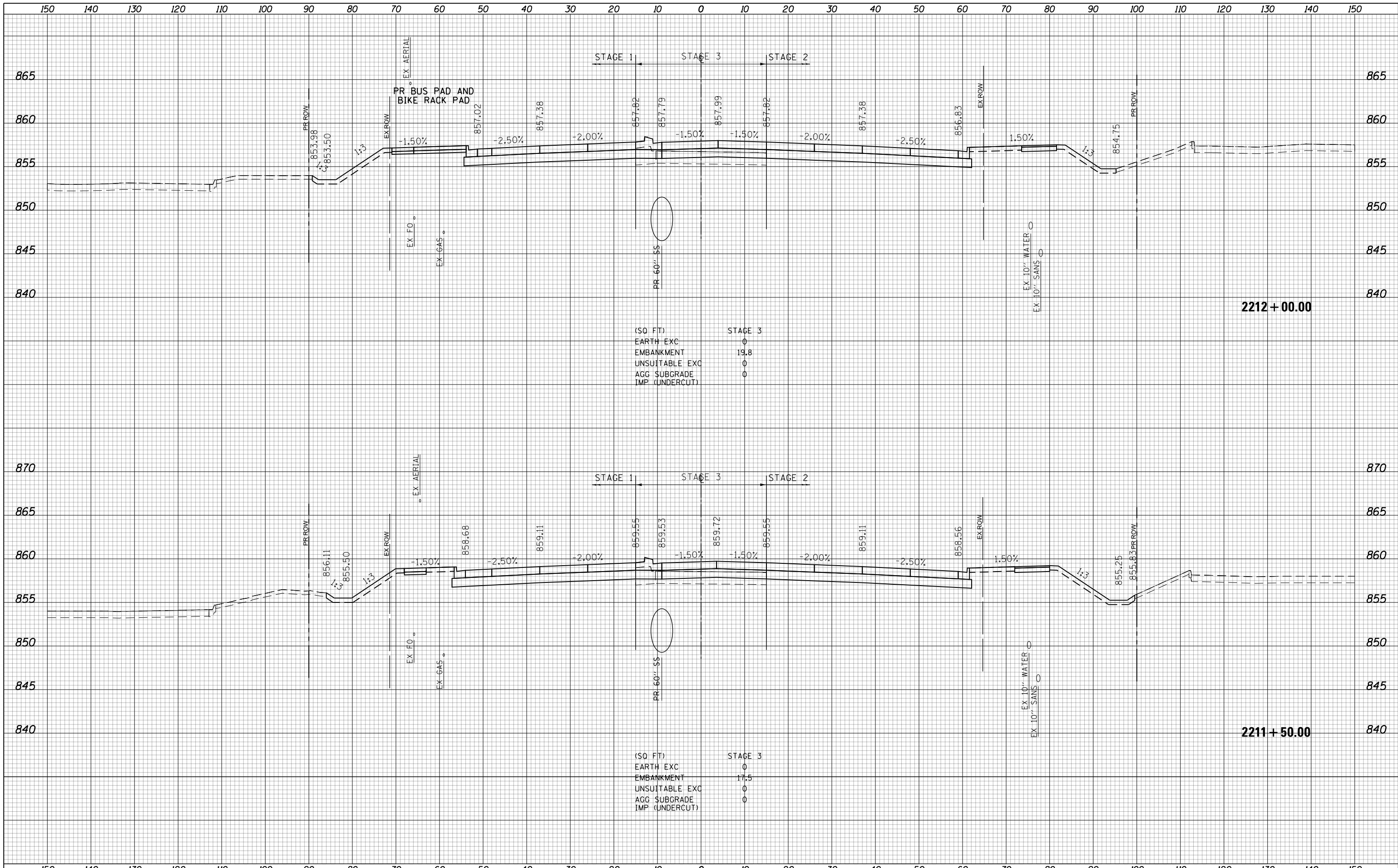
STATE OF ILLINOIS  
DEPARTMENT OF TRANSPORTATION

**RANDALL ROAD**  
**STAGE 3 CROSS SECTIONS**

SCALE: 10 H: 5 V    SHEET 1247 OF 1751 SHEETS    STA. 2210+50.00 TO STA. 2211+00.00

FAP RTE	SECTION	COUNTY	TOTAL SHEETS	SHEET NO.
336	06-00329-01-PW	MCHENRY	1751	1247
			CONTRACT NO. 61E53	

ILLINOIS FED. AID PROJECT



(SQ. FT)

EARTH EXC	0
EMBANKMENT	19.8
UNSUITABLE EXC	0
AGG SUBGRADE	0
IMP (UNDERCUT)	0

(SQ. FT)

EARTH EXC	0
EMBANKMENT	17.5
UNSUITABLE EXC	0
AGG SUBGRADE	0
IMP (UNDERCUT)	0

**STATE OF ILLINOIS  
DEPARTMENT OF TRANSPORTATION**

**RANDALL ROAD  
STAGE 3 CROSS SECTIONS**

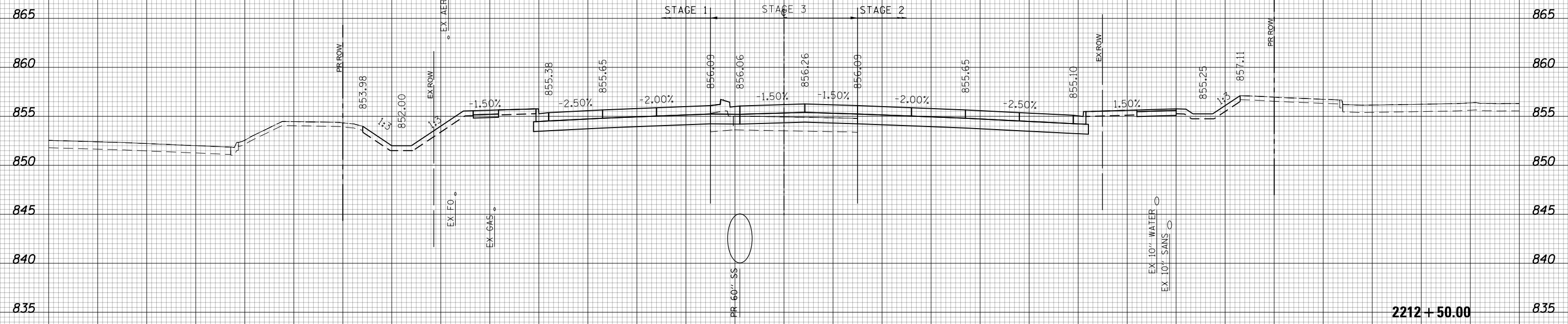
USER NAME = btwegner	DESIGNED - WBL	REVISED -
	DRAWN - BTW	REVISED -
PLOT SCALE = 20.0000' / in.	CHECKED - RCB	REVISED -
PLOT DATE = 4/25/2018	DATE - 4-26-2018	REVISED -

FAP RTE	SECTION	COUNTY	TOTAL SHEETS	SHEET NO.
336	06-00329-01-PW	MCHENRY	1751	1248
SCALE: 10 H: 5 V			SHEET 1248 OF 1751 SHEETS	
STA. 2211+50.00 TO STA. 2212+00.00			CONTRACT NO. 61E53	

ILLINOIS FED. AID PROJECT	
---------------------------	--



150 140 130 120 110 100 90 80 70 60 50 40 30 20 10 0 10 20 30 40 50 60 70 80 90 100 110 120 130 140 150



(SQ. FT)	STAGE 3
EARTH EXC	0
EMBANKMENT	21.4
UNSUITABLE EXC	0
AGG. SUBGRADE	0
IMP. (UNDERCUT)	0



150 140 130 120 110 100 90 80 70 60 50 40 30 20 10 0 10 20 30 40 50 60 70 80 90 100 110 120 130 140 150

USER NAME = btwegner	DESIGNED - WBL	REVISED -
	DRAWN - BTW	REVISED -
PLOT SCALE = 20.0000' / in.	CHECKED - RCB	REVISED -
PLOT DATE = 4/25/2018	DATE - 4-26-2018	REVISED -

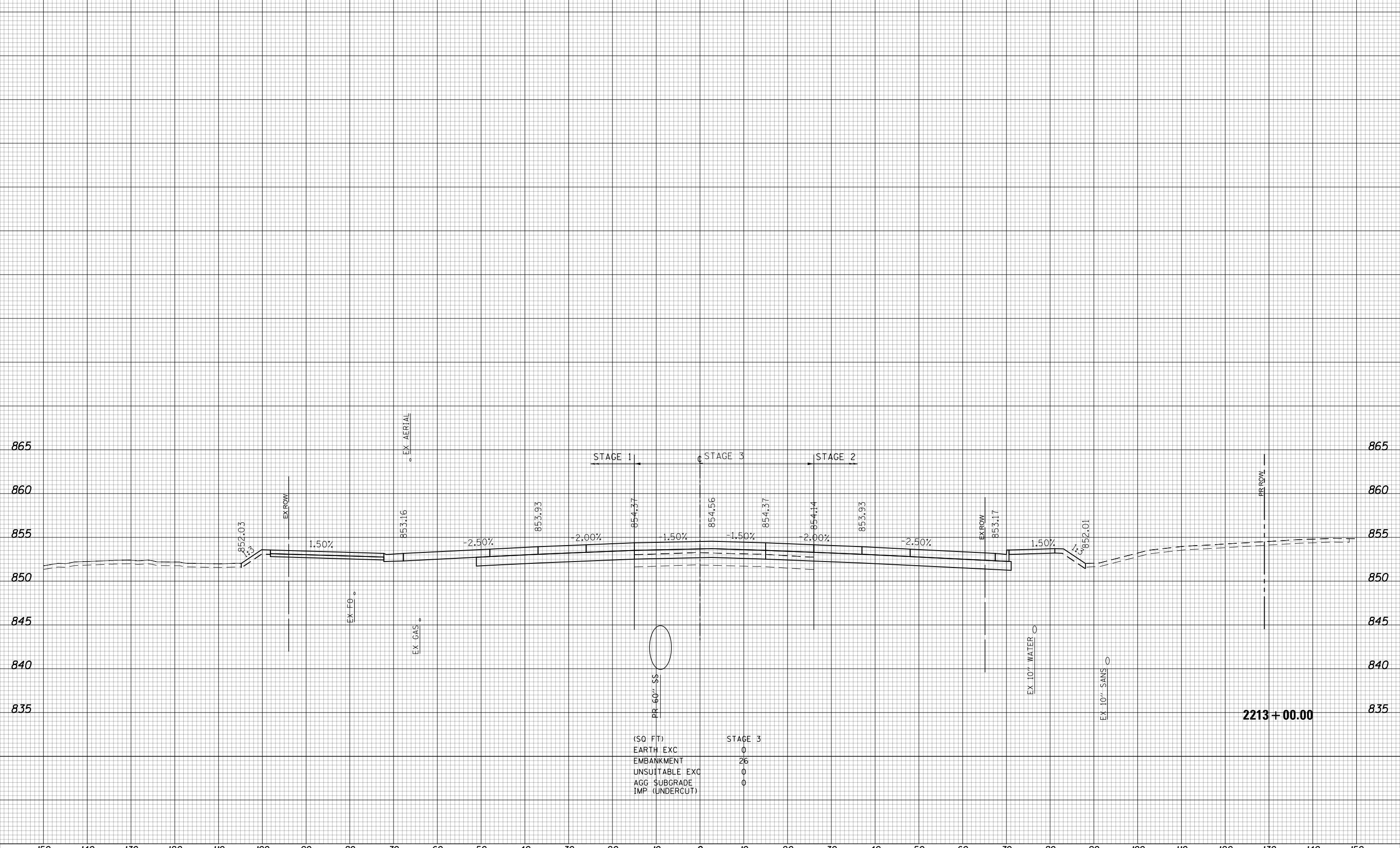
**STATE OF ILLINOIS  
DEPARTMENT OF TRANSPORTATION**

**RANDALL ROAD  
STAGE 3 CROSS SECTIONS**  
SCALE: 10 H: 5 V SHEET 1249 OF 1751 SHEETS STA. 2212+50.00 TO STA. 2212+50.00

FAP RTE	SECTION	COUNTY	TOTAL SHEETS	SHEET NO.
336	06-00329-01-PW	MCHENRY	1751	1249
			CONTRACT NO. 61E53	

**2212 + 50.00**

150 140 130 120 110 100 90 80 70 60 50 40 30 20 10 0 10 20 30 40 50 60 70 80 90 100 110 120 130 140 150



(SQ FT)	STAGE 3
EARTH EXC	0
EMBANKMENT	26
UNSUBSTABLE EXC	0
AGG SUBGRADE	0
IMP (UNDERCUT)	0



USER NAME = btwegner	DESIGNED - WBL	REVISED -
	DRAWN - BTW	REVISED -
PLOT SCALE = 20.0000' / in.	CHECKED - RCB	REVISED -
PLOT DATE = 4/25/2018	DATE - 4-26-2018	REVISED -

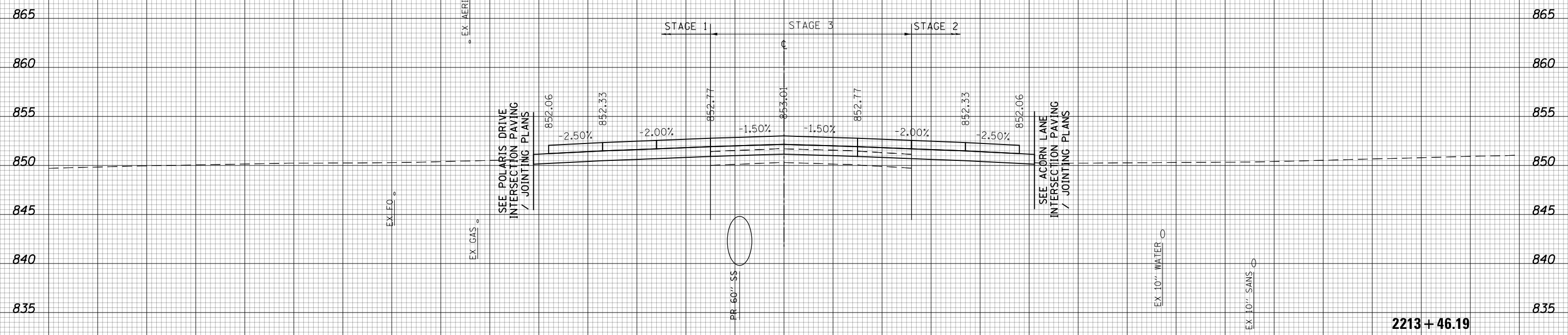
**STATE OF ILLINOIS  
DEPARTMENT OF TRANSPORTATION**

**RANDALL ROAD  
STAGE 3 CROSS SECTIONS**  
SCALE: 10 H: 5 V SHEET 1250 OF 1751 SHEETS STA. 2213+00.00 TO STA. 2213+00.00

FAP RTE	SECTION	COUNTY	TOTAL SHEETS	SHEET NO.
336	06-00329-01-PW	MCHENRY	1751	1250
CONTRACT NO.			61E53	
ILLINOIS FED. AID PROJECT				

**2213+00.00**

150 140 130 120 110 100 90 80 70 60 50 40 30 20 10 0 10 20 30 40 50 60 70 80 90 100 110 120 130 140 150



150 140 130 120 110 100 90 80 70 60 50 40 30 20 10 0 10 20 30 40 50 60 70 80 90 100 110 120 130 140 150

USER NAME = btwegner	DESIGNED - WBL	REVISED -
	DRAWN - BTW	REVISED -
PLOT SCALE = 20.0000' / in.	CHECKED - RCB	REVISED -
PLOT DATE = 4/25/2018	DATE - 4-26-2018	REVISED -

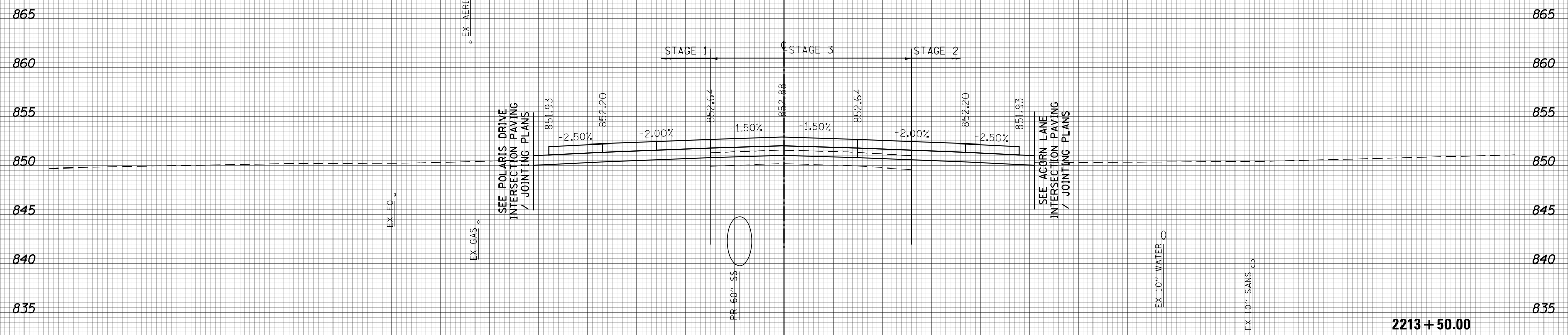
**STATE OF ILLINOIS  
DEPARTMENT OF TRANSPORTATION**

<b>RANDALL ROAD STAGE 3 CROSS SECTIONS</b>	
SCALE: 10 H: 5 V	SHEET 1251 OF 1751 SHEETS
STA. 2213+46.19	TO STA. 2213+46.19

FAP RTE	SECTION	COUNTY	TOTAL SHEETS	SHEET NO.
336	06-00329-01-PW	MCHENRY	1751	1251
CONTRACT NO.			61E53	

**2213 + 46.19**

150 140 130 120 110 100 90 80 70 60 50 40 30 20 10 0 10 20 30 40 50 60 70 80 90 100 110 120 130 140 150



(SQ FT)	STAGE 3
EARTH EXC	0
EMBANKMENT	25.9
UNSUITABLE EXC	0
AGG SUBGRADE	0
IMP (UNDERCUT)	0

2213 + 50.00



USER NAME = btwegner	DESIGNED - WBL	REVISED -
	DRAWN - BTW	REVISED -
PLOT SCALE = 20.0000' / in.	CHECKED - RCB	REVISED -
PLOT DATE = 4/25/2018	DATE - 4-26-2018	REVISED -

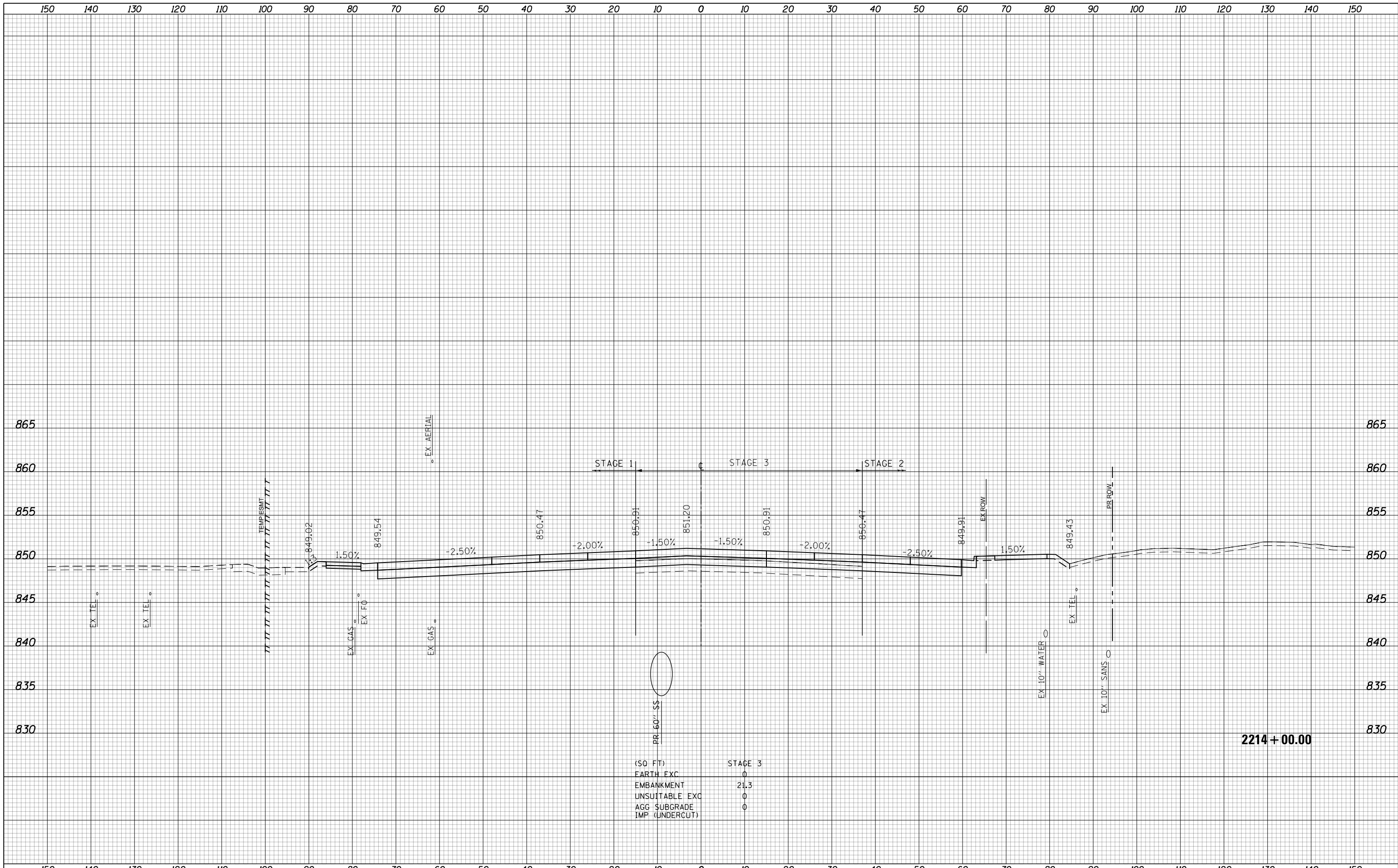
**STATE OF ILLINOIS  
DEPARTMENT OF TRANSPORTATION**

**RANDALL ROAD  
STAGE 3 CROSS SECTIONS**

SCALE: 10 H: 5 V SHEET 1252 OF 1751 SHEETS STA. 2213+50.00 TO STA. 2213+50.00

FAP RTE	SECTION	COUNTY	TOTAL SHEETS	SHEET NO.
336	06-00329-01-PW	MCHENRY	1751	1252
CONTRACT NO.			61E53	

ILLINOIS FED. AID PROJECT



USER NAME = btwegner	DESIGNED - WBL	REVISED -
	DRAWN - BTW	REVISED -
PLOT SCALE = 20.0000' / in.	CHECKED - RCB	REVISED -
PLOT DATE = 4/25/2018	DATE - 4-26-2018	REVISED -

**STATE OF ILLINOIS  
DEPARTMENT OF TRANSPORTATION**

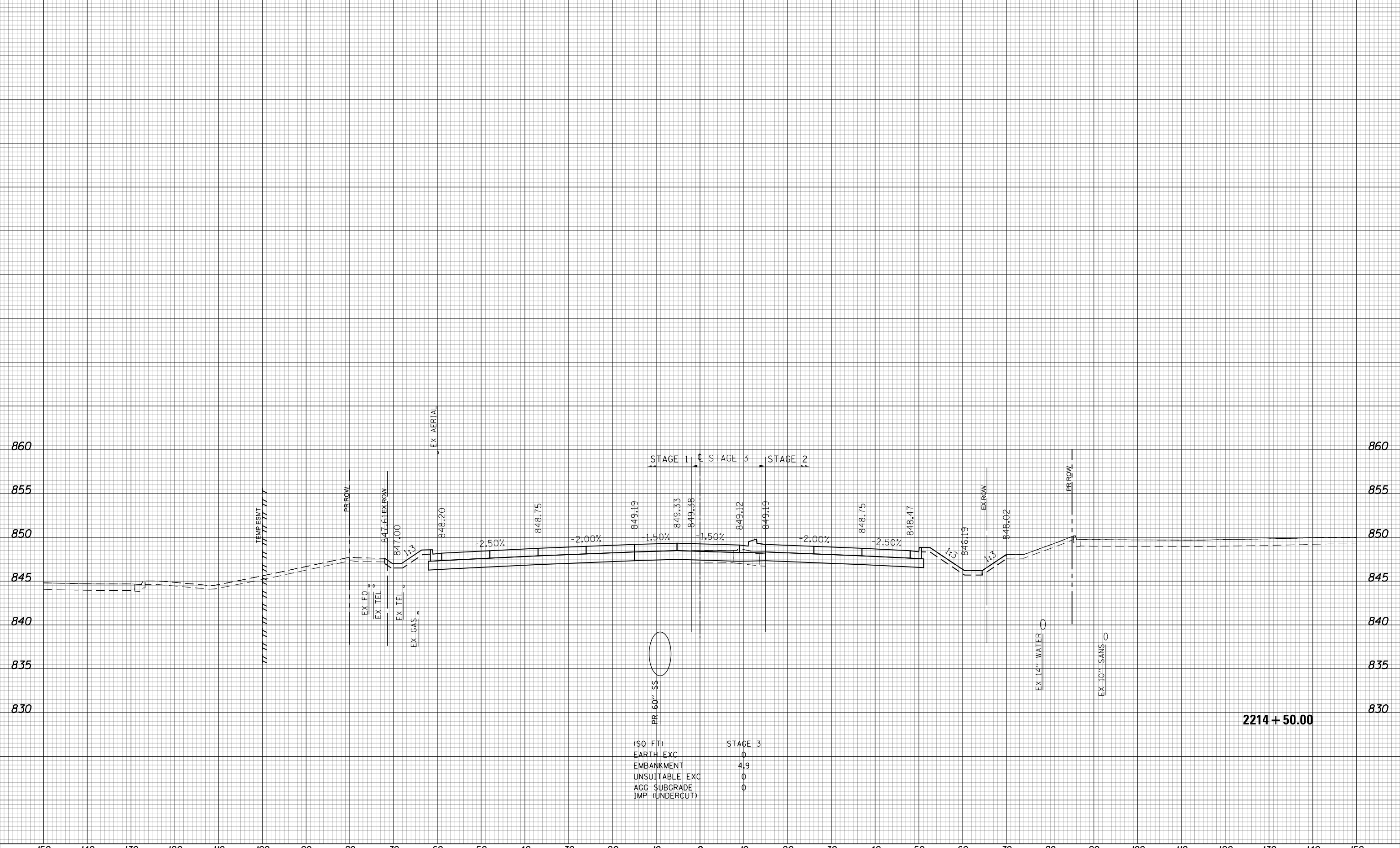
**RANDALL ROAD  
STAGE 3 CROSS SECTIONS**

SCALE: 10 H: 5 V    SHEET 1253 OF 1751 SHEETS    STA. 2214+00.00 TO STA. 2214+00.00

FAP RTE	SECTION	COUNTY	TOTAL SHEETS	SHEET NO.
336	06-00329-01-PW	MCHENRY	1751	1253
CONTRACT NO.			61E53	

ILLINOIS FED. AID PROJECT

150 140 130 120 110 100 90 80 70 60 50 40 30 20 10 0 10 20 30 40 50 60 70 80 90 100 110 120 130 140 150



(SQ FT)	STAGE 3
EARTH EXC	0
EMBANKMENT	4.9
UNSUITABLE EXC	0
AGG. SUBGRADE	0
IMP. (UNDERCUT)	0

2214 + 50.00



USER NAME = btwegner	DESIGNED - WBL	REVISED -
	DRAWN - BTW	REVISED -
PLOT SCALE = 20.0000' / in.	CHECKED - RCB	REVISED -
PLOT DATE = 4/25/2018	DATE - 4-26-2018	REVISED -

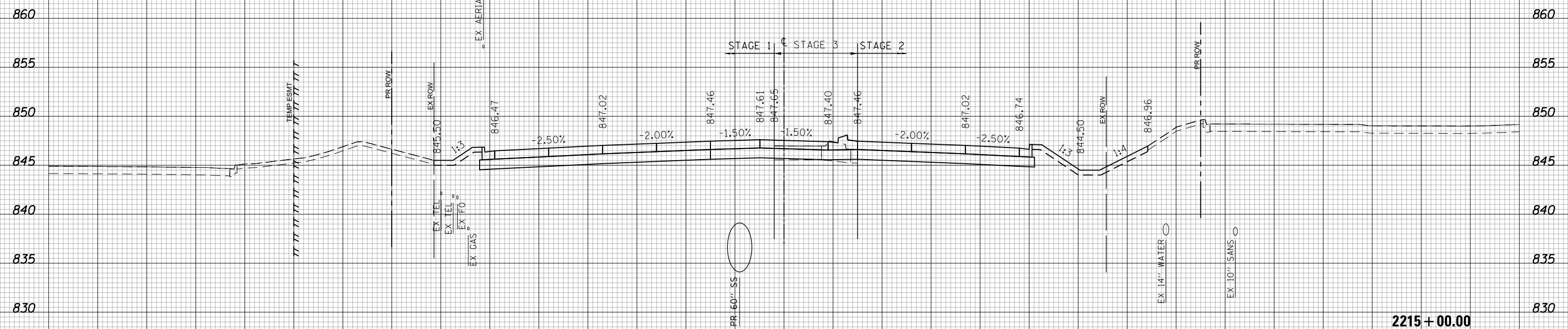
**STATE OF ILLINOIS  
DEPARTMENT OF TRANSPORTATION**

**RANDALL ROAD  
STAGE 3 CROSS SECTIONS**  
SCALE: 10 H: 5 V SHEET 1254 OF 1751 SHEETS STA. 2214+50.00 TO STA. 2214+50.00

FAP RTE	SECTION	COUNTY	TOTAL SHEETS	SHEET NO.
336	06-00329-01-PW	MCHENRY	1751	1254
CONTRACT NO.			61E53	

ILLINOIS FED. AID PROJECT

150 140 130 120 110 100 90 80 70 60 50 40 30 20 10 0 10 20 30 40 50 60 70 80 90 100 110 120 130 140 150



(SQ. FT)	STAGE 3
EARTH EXC	1.4
EMBANKMENT	1.6
UNSUITABLE EXC	0
AGG. SUBGRADE	0
IMP. (UNDERCUT)	0

2215+00.00

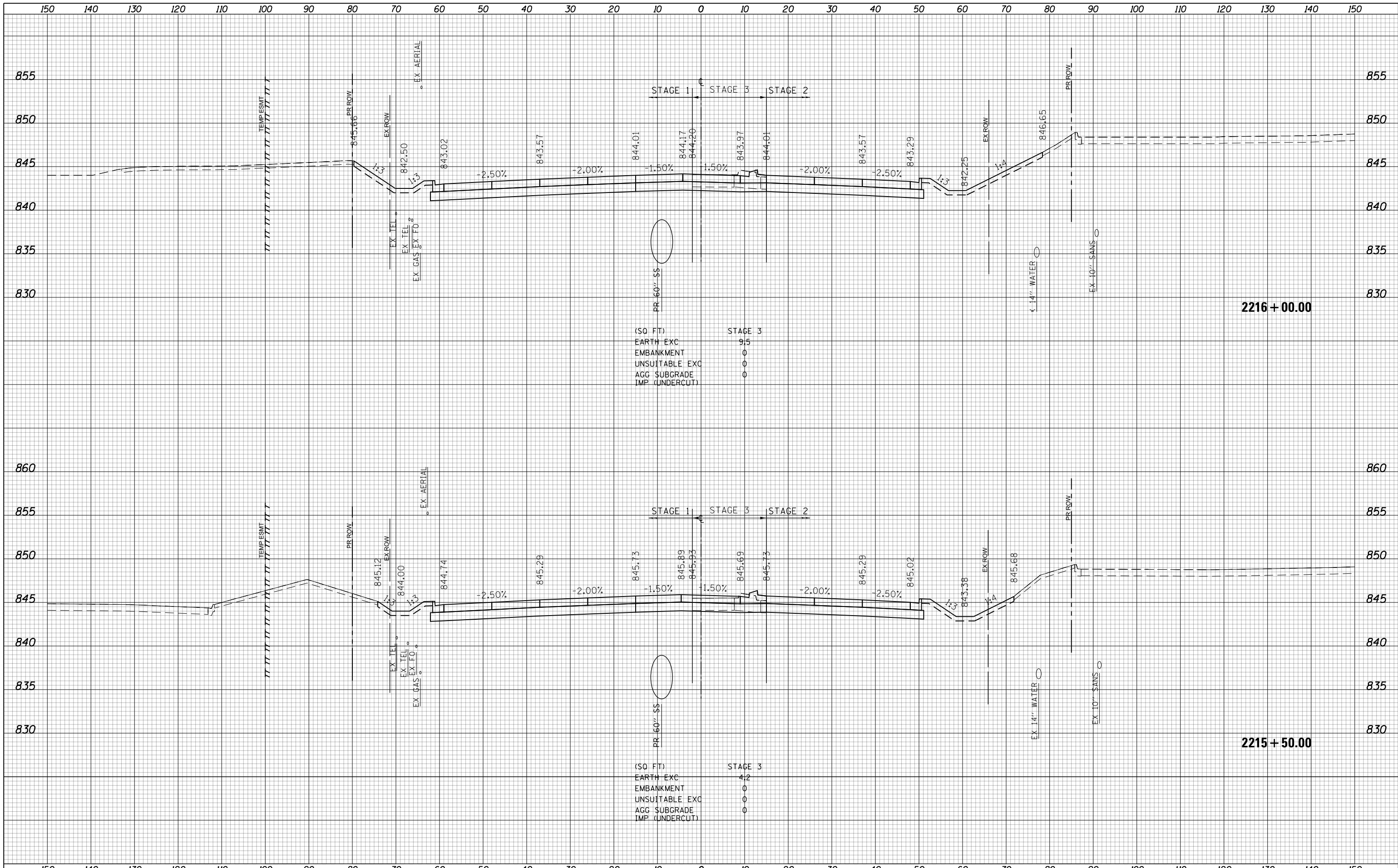


150 140 130 120 110 100 90 80 70 60 50 40 30 20 10 0 10 20 30 40 50 60 70 80 90 100 110 120 130 140 150

USER NAME = btwegner	DESIGNED - WBL	REVISED -
	DRAWN - BTW	REVISED -
PLOT SCALE = 20.0000' / in.	CHECKED - RCB	REVISED -
PLOT DATE = 4/25/2018	DATE - 4-26-2018	REVISED -

**STATE OF ILLINOIS  
DEPARTMENT OF TRANSPORTATION**

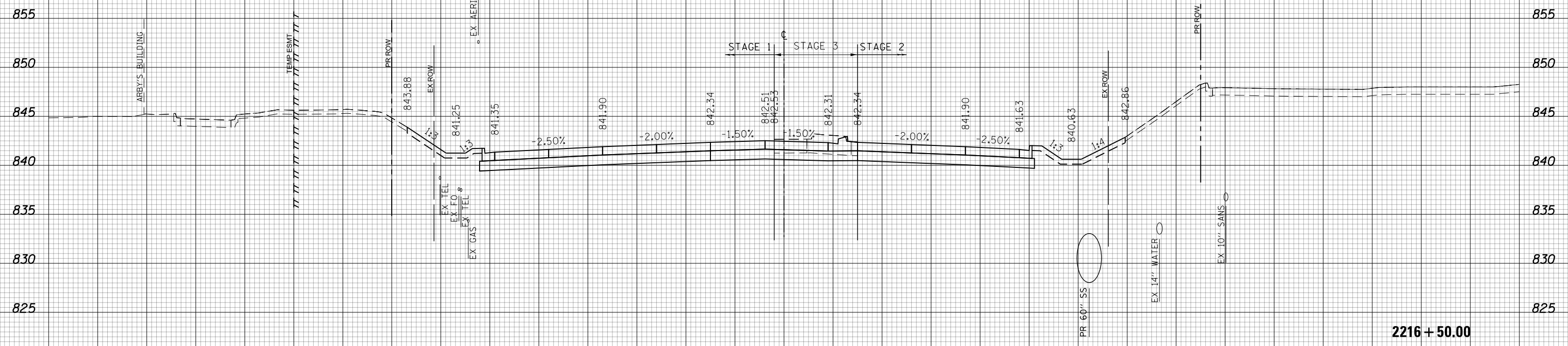
<b>RANDALL ROAD</b>		FAP	SECTION	COUNTY	TOTAL	SHEET
<b>STAGE 3 CROSS SECTIONS</b>		RTE			SHEETS	NO.
		336	06-00329-01-PW	MCHENRY	1751	1255
				CONTRACT NO. 61E53		
SCALE: 10 H: 5 V		SHEET 1255 OF 1751 SHEETS		STA. 2215+00.00 TO STA. 2215+00.00		



USER NAME = btwagner	DESIGNED - WBL	REVISED -	<b>STATE OF ILLINOIS</b> <b>DEPARTMENT OF TRANSPORTATION</b>	<b>RANDALL ROAD</b> <b>STAGE 3 CROSS SECTIONS</b>		FAP RTE	SECTION	COUNTY	TOTAL SHEETS	SHEET NO.
PLOT SCALE = 20.0000' / in.	DRAWN - BTW	REVISED -				336	06-00329-01-PW	MCHENRY	1751	1256
PLOT DATE = 4/25/2018	CHECKED - RCB	REVISED -				CONTRACT NO. 61E53				
DATE - 4-26-2018			REVISED -		SCALE: 10 H: 5 V		SHEET 1256 OF 1751 SHEETS		STA. 2215+50.00 TO STA. 2216+00.00	



150 140 130 120 110 100 90 80 70 60 50 40 30 20 10 0 10 20 30 40 50 60 70 80 90 100 110 120 130 140 150



(SQ. FT)	STAGE 3
EARTH EXC	14.9
EMBANKMENT	0
UNSUITABLE EXC	0
AGG. SUBGRADE	0
IMP. (UNDERCUT)	0

2216 + 50.00



150 140 130 120 110 100 90 80 70 60 50 40 30 20 10 0 10 20 30 40 50 60 70 80 90 100 110 120 130 140 150

USER NAME = btwegner	DESIGNED - WBL	REVISED -
	DRAWN - BTW	REVISED -
PLOT SCALE = 20.0000' / in.	CHECKED - RCB	REVISED -
PLOT DATE = 4/25/2018	DATE - 4-26-2018	REVISED -

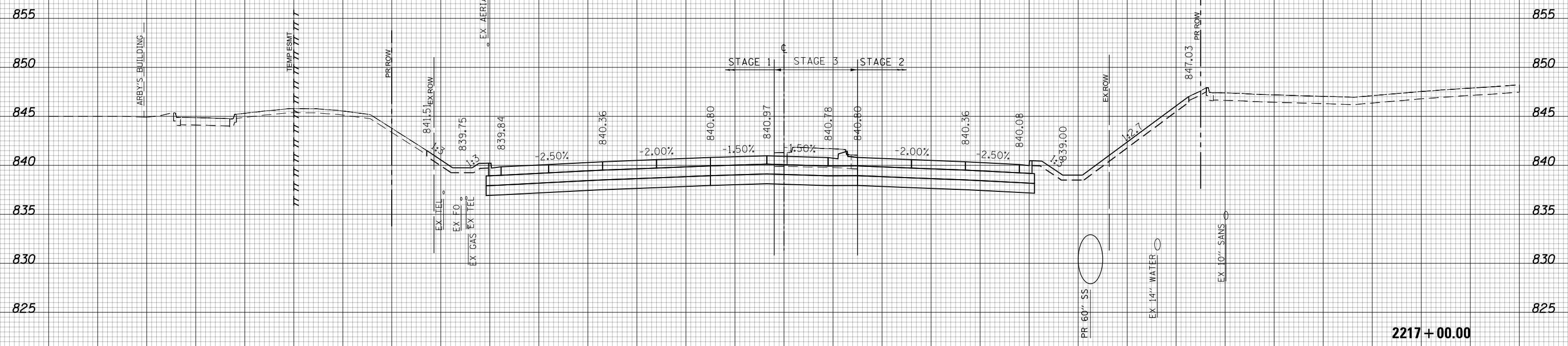
**STATE OF ILLINOIS  
DEPARTMENT OF TRANSPORTATION**

<b>RANDALL ROAD</b>	
<b>STAGE 3 CROSS SECTIONS</b>	
SCALE: 10 H: 5 V	SHEET 1257 OF 1751 SHEETS
STA. 2216+50.00	TO STA. 2216+50.00

FAP RTE	SECTION	COUNTY	TOTAL SHEETS	SHEET NO.
336	06-00329-01-PW	MCHENRY	1751	1257
CONTRACT NO.			61E53	

ILLINOIS FED. AID PROJECT

150 140 130 120 110 100 90 80 70 60 50 40 30 20 10 0 10 20 30 40 50 60 70 80 90 100 110 120 130 140 150



(SQ FT)	STAGE 3
EARTH EXC	19.7
EMBANKMENT	0
UNSUITABLE EXC	0
AGG SUBGRADE	17
IMP (UNDERCUT)	



150 140 130 120 110 100 90 80 70 60 50 40 30 20 10 0 10 20 30 40 50 60 70 80 90 100 110 120 130 140 150

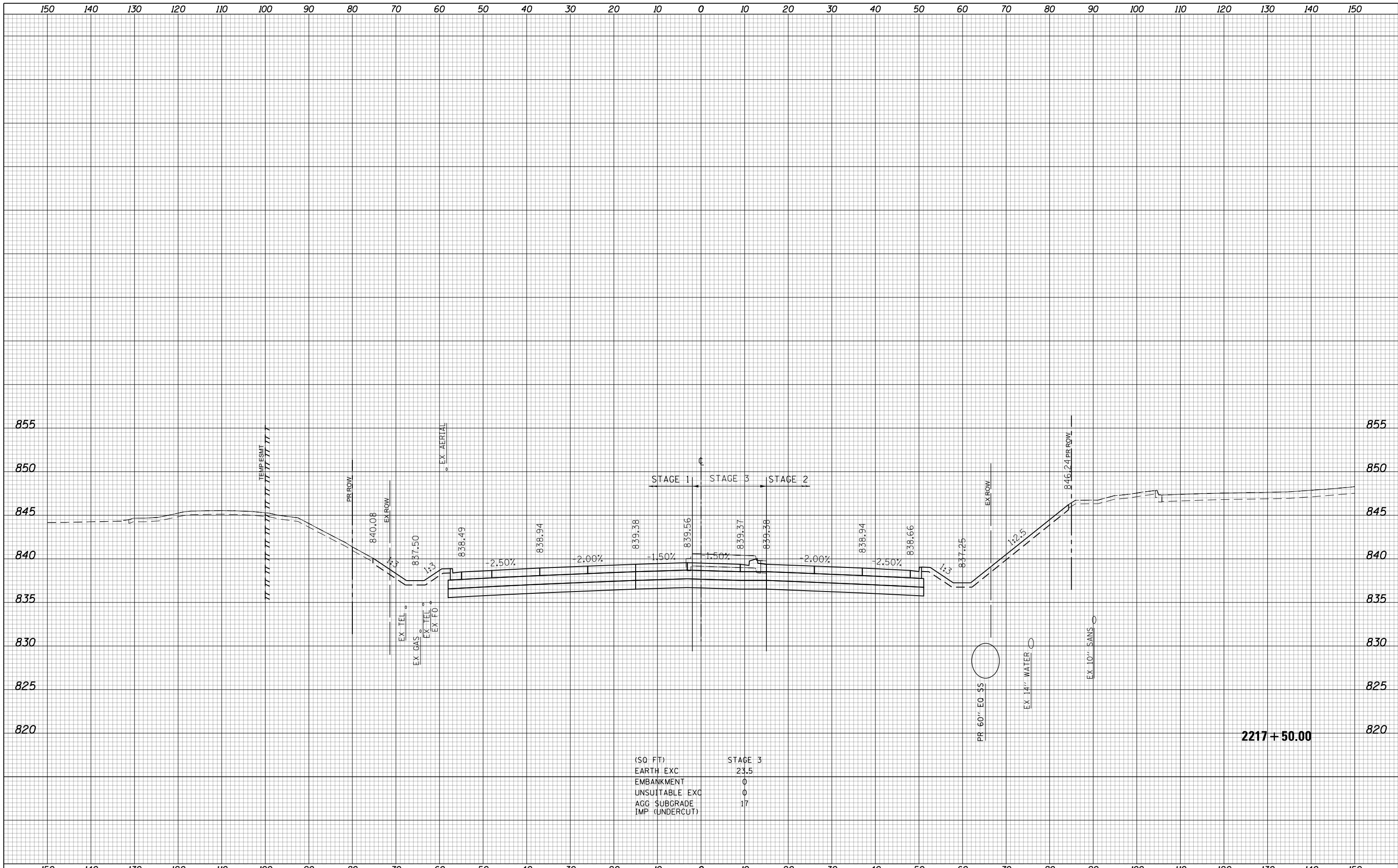
USER NAME = btwegner	DESIGNED - WBL	REVISED -
	DRAWN - BTW	REVISED -
PLOT SCALE = 20.0000' / in.	CHECKED - RCB	REVISED -
PLOT DATE = 4/25/2018	DATE - 4-26-2018	REVISED -

**STATE OF ILLINOIS  
DEPARTMENT OF TRANSPORTATION**

<b>RANDALL ROAD</b>	
<b>STAGE 3 CROSS SECTIONS</b>	
SCALE: 10 H: 5 V	SHEET 1258 OF 1751 SHEETS
STA. 2217+00.00 TO STA. 2217+00.00	

FAP RTE	SECTION	COUNTY	TOTAL SHEETS	SHEET NO.
336	06-00329-01-PW	MCHENRY	1751	1258
CONTRACT NO.			61E53	

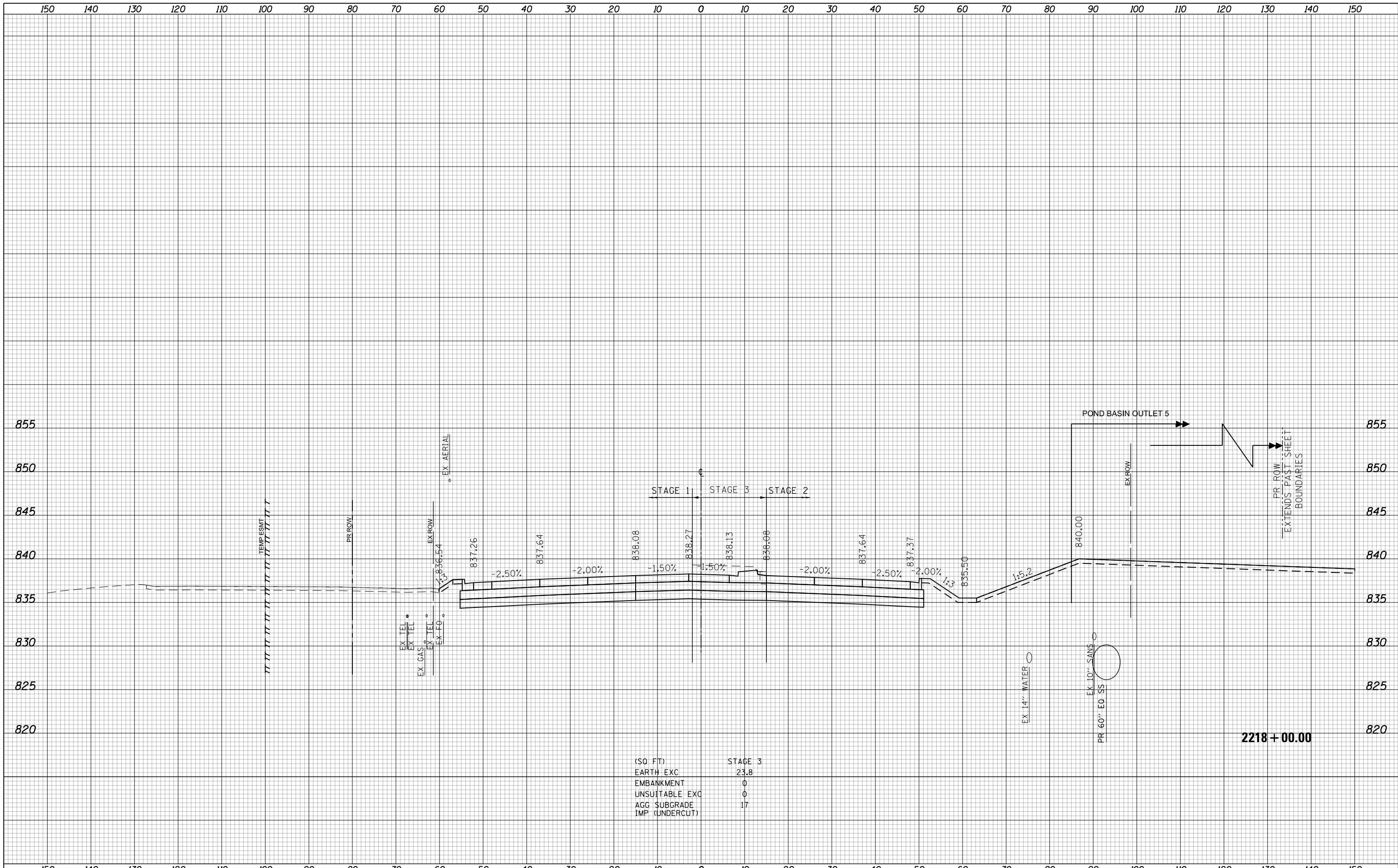
2217+00.00



(SQ FT)	STAGE 3
EARTH EXC	23.5
EMBANKMENT	0
UNSUITABLE EXC	0
AGG SUBGRADE	17
IMP (UNDERCUT)	

2217+50.00

USER NAME = btwegner	DESIGNED - WBL	REVISED -	<b>STATE OF ILLINOIS</b> <b>DEPARTMENT OF TRANSPORTATION</b>	<b>RANDALL ROAD</b> <b>STAGE 3 CROSS SECTIONS</b>			FAP RTE	SECTION	COUNTY	TOTAL SHEETS	SHEET NO.
PLOT SCALE = 20.0000' / in.	DRAWN - BTW	REVISED -		336	06-00329-01-PW	MCHENRY	1751	1259			
PLOT DATE = 4/25/2018	CHECKED - RCB	REVISED -		SCALE: 10 H: 5 V			SHEET 1259 OF 1751 SHEETS			STA. 2217+50.00 TO STA. 2217+50.00	
	DATE - 4-26-2018	REVISED -		ILLINOIS FED. AID PROJECT			CONTRACT NO. 61E53				



(SQ FT)	STAGE 3
EARTH EXC	23.8
EMBANKMENT	0
UNSUITABLE EXC	0
AGG SUBGRADE	17
IMP (UNDERCUT)	

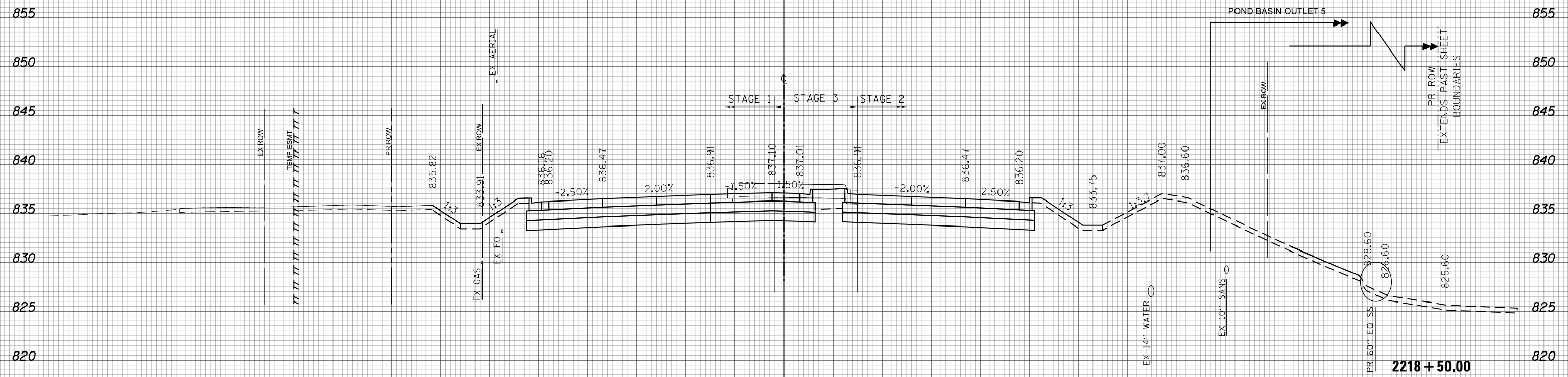
USER NAME = btwagner	DESIGNED - WBL	REVISED -
	DRAWN - BTW	REVISED -
PLOT SCALE = 20.0000' / in.	CHECKED - RCB	REVISED -
PLOT DATE = 4/25/2018	DATE - 4-26-2018	REVISED -

STATE OF ILLINOIS  
DEPARTMENT OF TRANSPORTATION

RANDALL ROAD  
STAGE 3 CROSS SECTIONS  
SCALE: 10 H: 5 V  
SHEET 1260 OF 1751 SHEETS  
STA. 2218+00.00 TO STA. 2218+00.00

FAP RTE	SECTION	COUNTY	TOTAL SHEETS	SHEET NO.
336	06-00329-01-PW	MCHENRY	1751	1260
CONTRACT NO. 61E53				
ILLINOIS FED. AID PROJECT				

150 140 130 120 110 100 90 80 70 60 50 40 30 20 10 0 10 20 30 40 50 60 70 80 90 100 110 120 130 140 150



(SQ FT)	STAGE 3
EARTH EXC	20.9
EMBANKMENT	0
UNSUITABLE EXC	0
AGG SUBGRADE	11.4
IMP (UNDERCUT)	



150 140 130 120 110 100 90 80 70 60 50 40 30 20 10 0 10 20 30 40 50 60 70 80 90 100 110 120 130 140 150

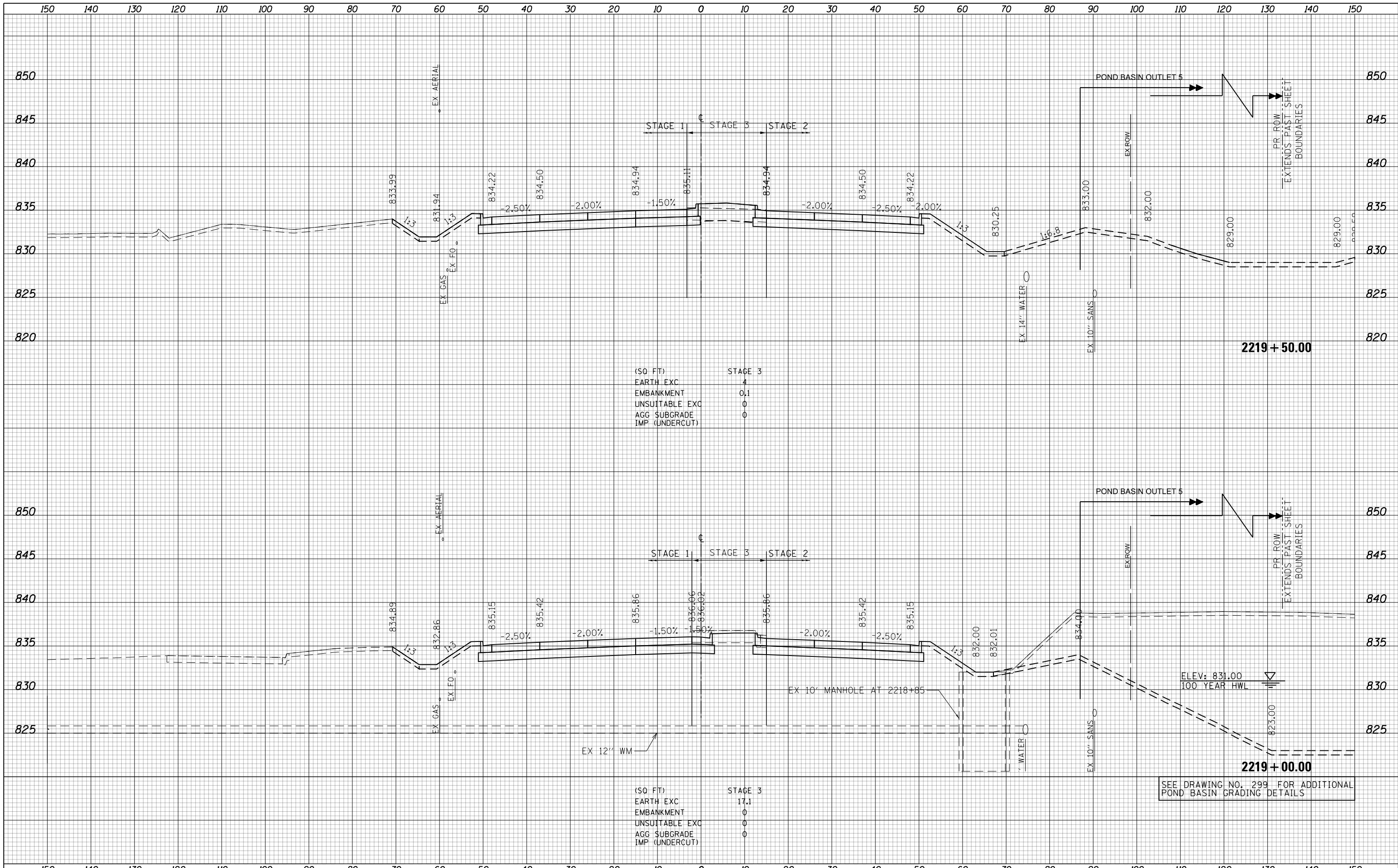
USER NAME = btwegner	DESIGNED - WBL	REVISED -
	DRAWN - BTW	REVISED -
PLOT SCALE = 20.0000' / in.	CHECKED - RCB	REVISED -
PLOT DATE = 4/25/2018	DATE - 4-26-2018	REVISED -

**STATE OF ILLINOIS  
DEPARTMENT OF TRANSPORTATION**

<b>RANDALL ROAD</b>	
<b>STAGE 3 CROSS SECTIONS</b>	
SCALE: 10 H: 5 V	SHEET 1261 OF 1751 SHEETS
STA. 2218+50.00	TO STA. 2218+50.00

FAP RTE	SECTION	COUNTY	TOTAL SHEETS	SHEET NO.
336	06-00329-01-PW	MCHENRY	1751	1261
CONTRACT NO.			61E53	

ILLINOIS FED. AID PROJECT



(SQ FT)

EARTH EXC	4
EMBANKMENT	0.1
UNSUITABLE EXC	0
AGG SUBGRADE	0
IMP (UNDERCUT)	0

(SQ FT)

EARTH EXC	17.1
EMBANKMENT	0
UNSUITABLE EXC	0
AGG SUBGRADE	0
IMP (UNDERCUT)	0

SEE DRAWING NO. 299 FOR ADDITIONAL POND BASIN GRADING DETAILS

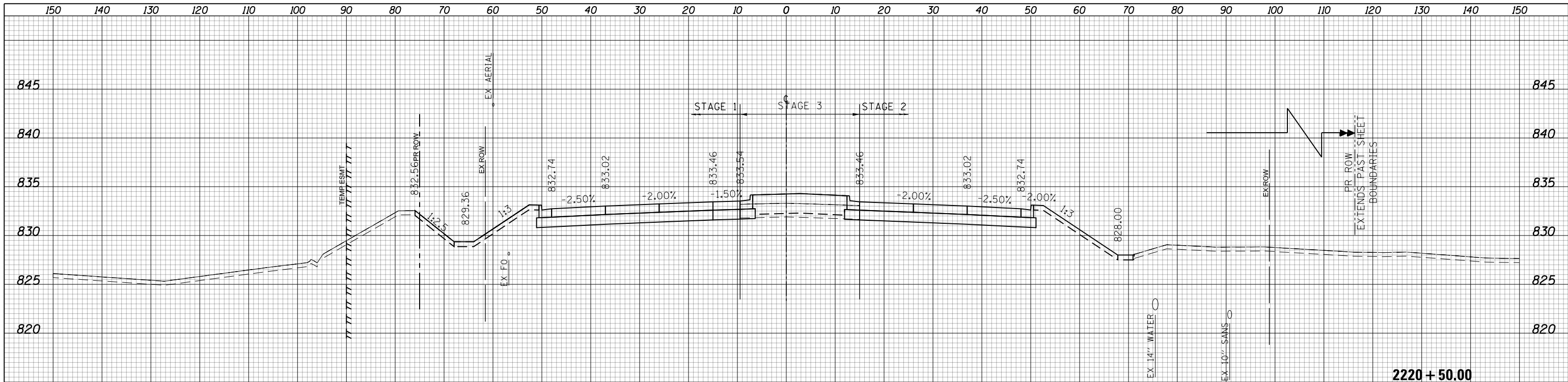


USER NAME = btwagner	DESIGNED - WBL	REVISED -
	DRAWN - BTW	REVISED -
PLOT SCALE = 20.0000' / in.	CHECKED - RCB	REVISED -
PLOT DATE = 4/25/2018	DATE - 4-26-2018	REVISED -

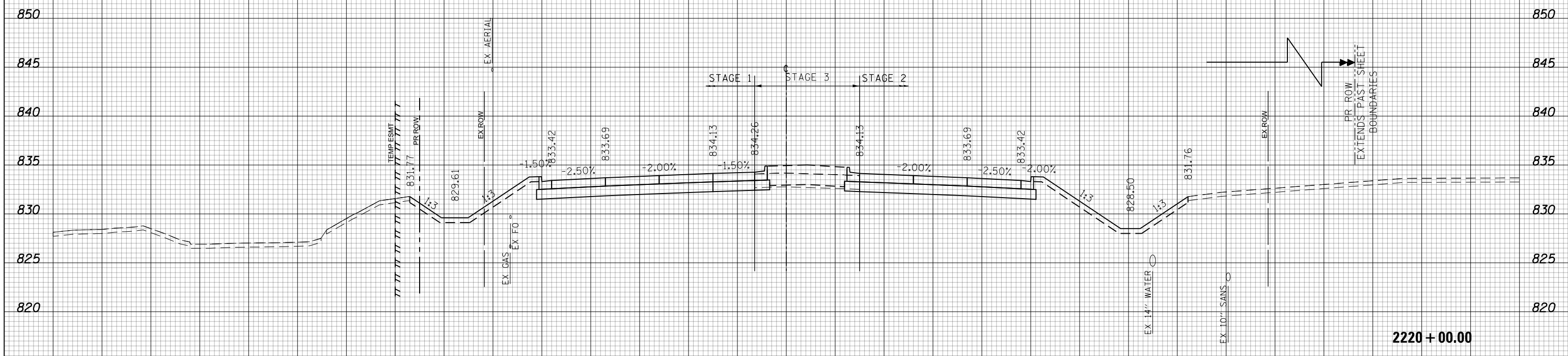
**STATE OF ILLINOIS  
DEPARTMENT OF TRANSPORTATION**

**RANDALL ROAD  
STAGE 3 CROSS SECTIONS**  
SCALE: 10 H: 5 V SHEET 1262 OF 1751 SHEETS STA. 2219+00.00 TO STA. 2219+50.00

FAP RTE	SECTION	COUNTY	TOTAL SHEETS	SHEET NO.
336	06-00329-01-PW	MCHENRY	1751	1262
			CONTRACT NO.	61E53
ILLINOIS FED. AID PROJECT				



(SQ FT)	STAGE 3
EARTH EXC	0.2
EMBANKMENT	7.3
UNSUITABLE EXC	0
AGG SUBGRADE	0
IMP (UNDERCUT)	0

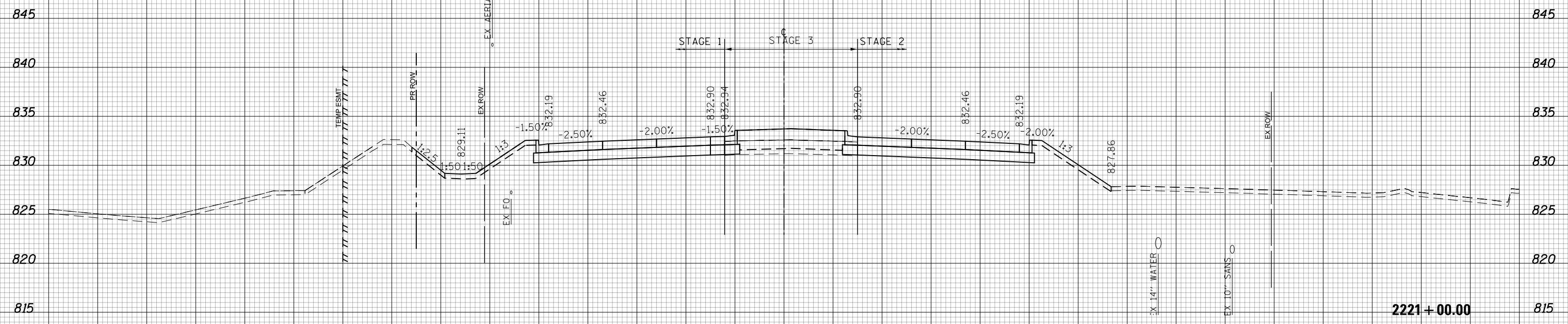


(SQ FT)	STAGE 3
EARTH EXC	1.5
EMBANKMENT	3.6
UNSUITABLE EXC	0
AGG SUBGRADE	0
IMP (UNDERCUT)	0



USER NAME = btwagner	DESIGNED - WBL	REVISED -	<b>STATE OF ILLINOIS</b> <b>DEPARTMENT OF TRANSPORTATION</b>	<b>RANDALL ROAD</b> <b>STAGE 3 CROSS SECTIONS</b>			FAP RTE	SECTION	COUNTY	TOTAL SHEETS	SHEET NO.
PLOT SCALE = 20.0000' / in.	DRAWN - BTW	REVISED -		336	06-00329-01-PW	MCHENRY	1751	1263			
PLOT DATE = 4/25/2018	CHECKED - RCB	REVISED -		SCALE: 10 H: 5 V			SHEET 1263 OF 1751 SHEETS			CONTRACT NO.	61E53
	DATE - 4-26-2018	REVISED -		STA. 2220+00.00 TO STA. 2220+50.00			ILLINOIS FED. AID PROJECT				

150 140 130 120 110 100 90 80 70 60 50 40 30 20 10 0 10 20 30 40 50 60 70 80 90 100 110 120 130 140 150



(SQ. FT)	STAGE 3
EARTH EXC	0
EMBANKMENT	10.8
UNSUITABLE EXC	0
AGG. SUBGRADE	0
IMP. (UNDERCUT)	0



USER NAME = btwegner	DESIGNED - WBL	REVISED -
	DRAWN - BTW	REVISED -
PLOT SCALE = 20.0000' / in.	CHECKED - RCB	REVISED -
PLOT DATE = 4/25/2018	DATE - 4-26-2018	REVISED -

**STATE OF ILLINOIS  
DEPARTMENT OF TRANSPORTATION**

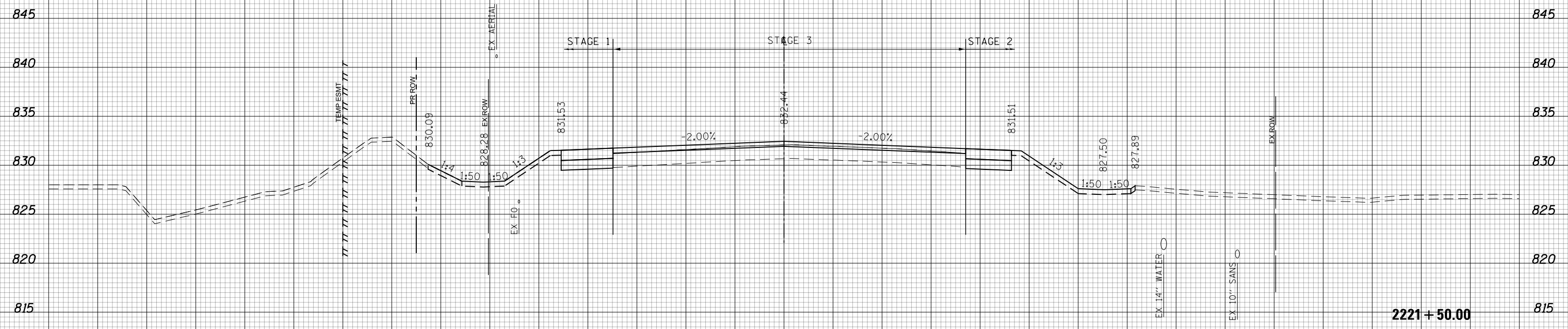
**RANDALL ROAD  
STAGE 3 CROSS SECTIONS**  
SCALE: 10 H: 5 V SHEET 1264 OF 1751 SHEETS STA. 2221+00.00 TO STA. 2221+00.00

FAP RTE	SECTION	COUNTY	TOTAL SHEETS	SHEET NO.
336	06-00329-01-PW	MCHENRY	1751	1264
CONTRACT NO.			61E53	

**2221+00.00**



150 140 130 120 110 100 90 80 70 60 50 40 30 20 10 0 10 20 30 40 50 60 70 80 90 100 110 120 130 140 150



(SQ FT)	STAGE 3
EARTH EXC	0
EMBANKMENT	0
UNSU(T)ABLE EXC	0
AGG SUBGRADE	0
IMP (UNDERCUT)	0



USER NAME = btwegner	DESIGNED - WBL	REVISED -
	DRAWN - BTW	REVISED -
PLOT SCALE = 20.0000' / in.	CHECKED - RCB	REVISED -
PLOT DATE = 4/25/2018	DATE - 4-26-2018	REVISED -

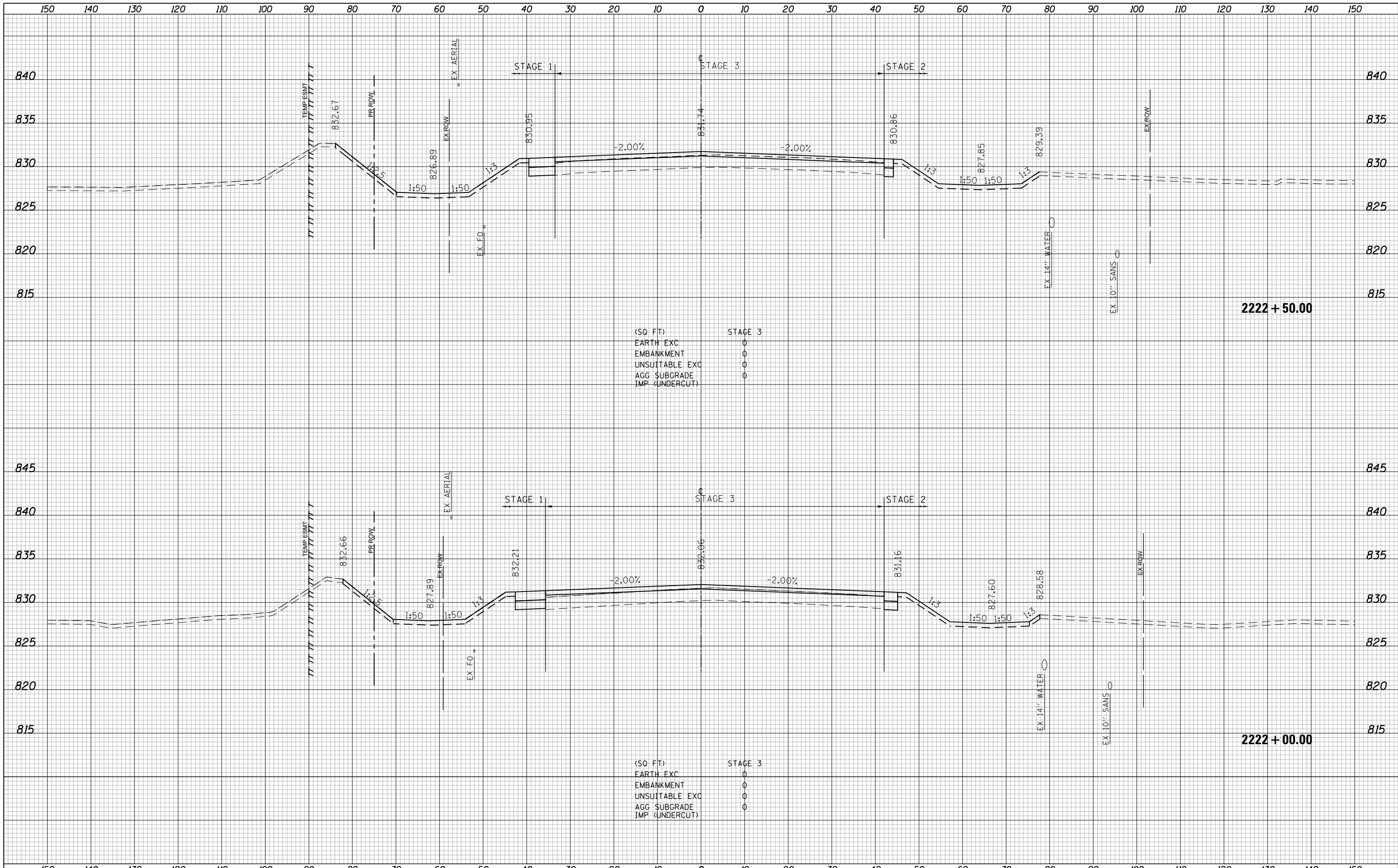
**STATE OF ILLINOIS  
DEPARTMENT OF TRANSPORTATION**

**RANDALL ROAD  
STAGE 3 CROSS SECTIONS**

SCALE: 10 H: 5 V SHEET 1265 OF 1751 SHEETS STA. 2221+50.00 TO STA. 2221+50.00

FAP RTE	SECTION	COUNTY	TOTAL SHEETS	SHEET NO.
336	06-00329-01-PW	MCHENRY	1751	1265
CONTRACT NO.			61E53	

**2221+50.00**



(SQ FT)

EARTH EXC	0
EMBANKMENT	0
UNSUITABLE EXC	0
AGG SUBGRADE	0
IMP (UNDERCUT)	0

STAGE 3

(SQ FT)

EARTH EXC	0
EMBANKMENT	0
UNSUITABLE EXC	0
AGG SUBGRADE	0
IMP (UNDERCUT)	0

STAGE 3

USER NAME = btwegner	DESIGNED - WBL	REVISED -
	DRAWN - BTW	REVISED -
PLOT SCALE = 20.0000' / in.	CHECKED - RCB	REVISED -
PLOT DATE = 4/25/2018	DATE - 4-26-2018	REVISED -

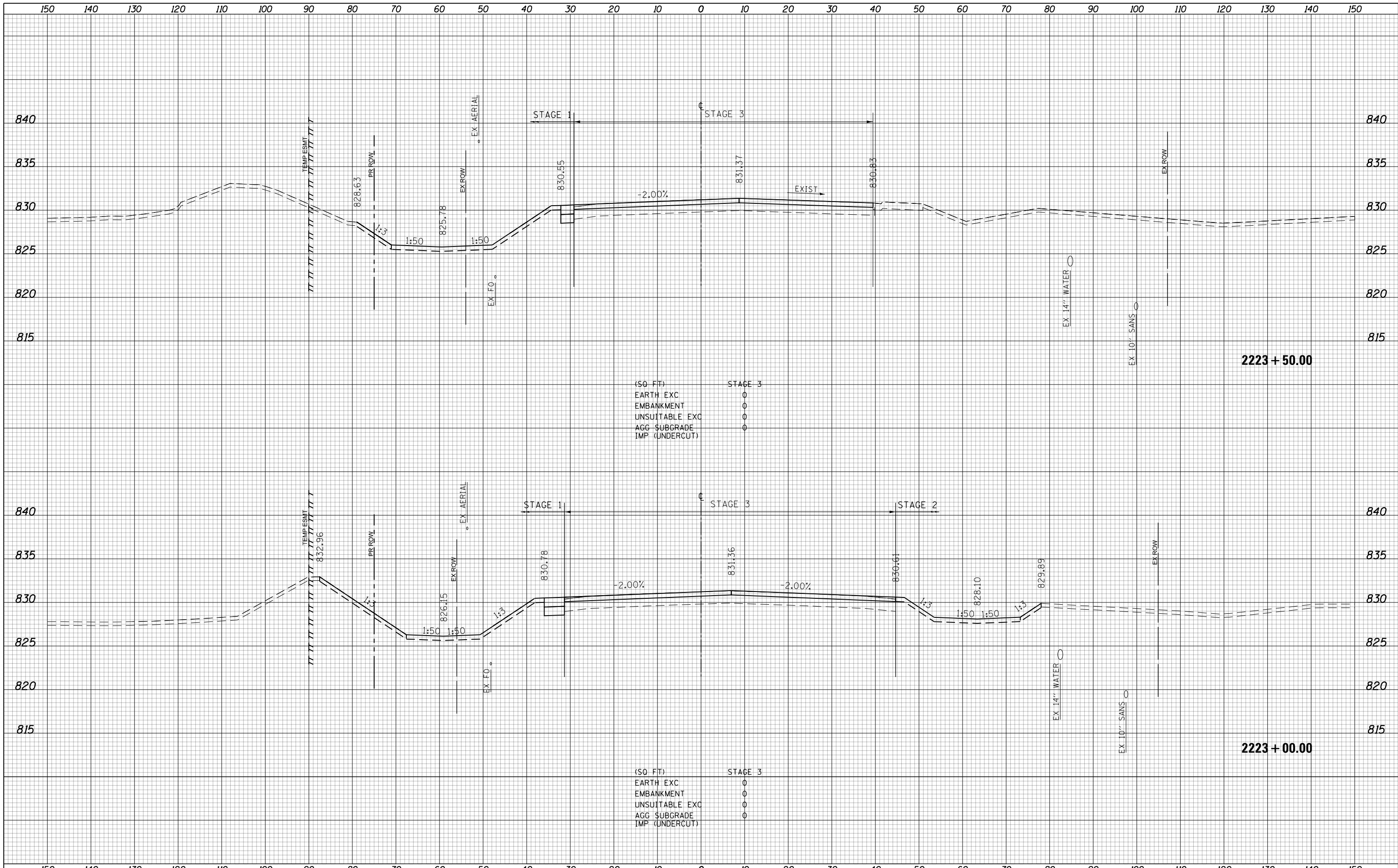
**STATE OF ILLINOIS  
DEPARTMENT OF TRANSPORTATION**

**RANDALL ROAD  
STAGE 3 CROSS SECTIONS**

SCALE: 10 H: 5 V SHEET 1266 OF 1751 SHEETS STA. 2222+00.00 TO STA. 2222+50.00

FAP RTE	SECTION	COUNTY	TOTAL SHEETS	SHEET NO.
336	06-00329-01-PW	MCHENRY	1751	1266
			CONTRACT NO. 61E53	

ILLINOIS FED. AID PROJECT



(SQ. FT)  
 EARTH EXC 0  
 EMBANKMENT 0  
 UNSUITABLE EXC 0  
 AGG. SUBGRADE 0  
 IMP. (UNDERCUT) 0

(SQ. FT)  
 EARTH EXC 0  
 EMBANKMENT 0  
 UNSUITABLE EXC 0  
 AGG. SUBGRADE 0  
 IMP. (UNDERCUT) 0

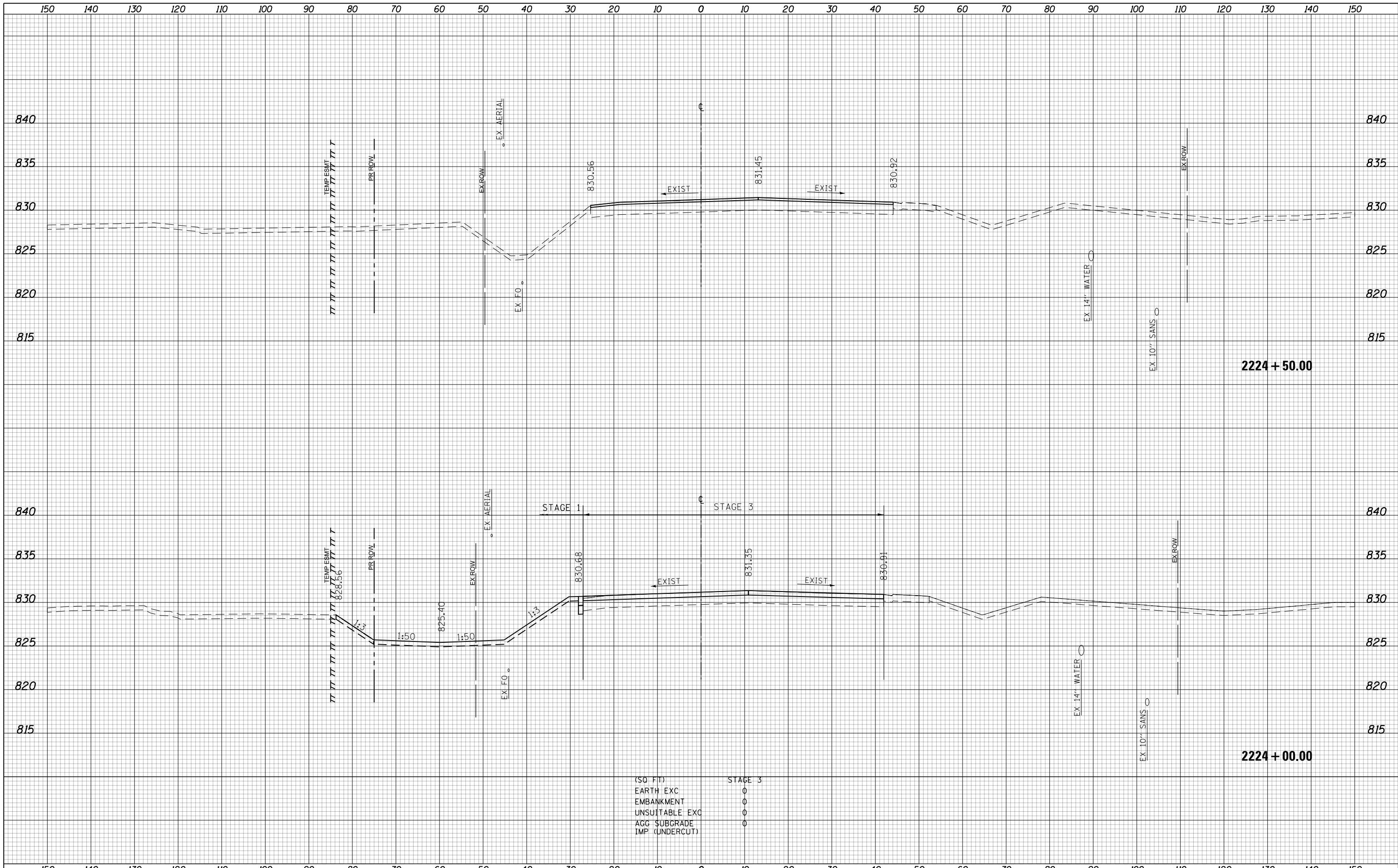


USER NAME = btwegner	DESIGNED - WBL	REVISED -
	DRAWN - BTW	REVISED -
PLOT SCALE = 20.0000' / in.	CHECKED - RCB	REVISED -
PLOT DATE = 4/25/2018	DATE - 4-26-2018	REVISED -

**STATE OF ILLINOIS  
 DEPARTMENT OF TRANSPORTATION**

**RANDALL ROAD  
 STAGE 3 CROSS SECTIONS**  
 SCALE: 10 H: 5 V SHEET 1267 OF 1751 SHEETS STA. 2223+00.00 TO STA. 2223+50.00

FAP RTE	SECTION	COUNTY	TOTAL SHEETS	SHEET NO.
336	06-00329-01-PW	MCHENRY	1751	1267
			CONTRACT NO. 61E53	



(50 FT)  
 EARTH EXC  
 EMBANKMENT  
 UNSUITABLE EXC  
 AGG SUBGRADE  
 IMP (UNDERCUT)



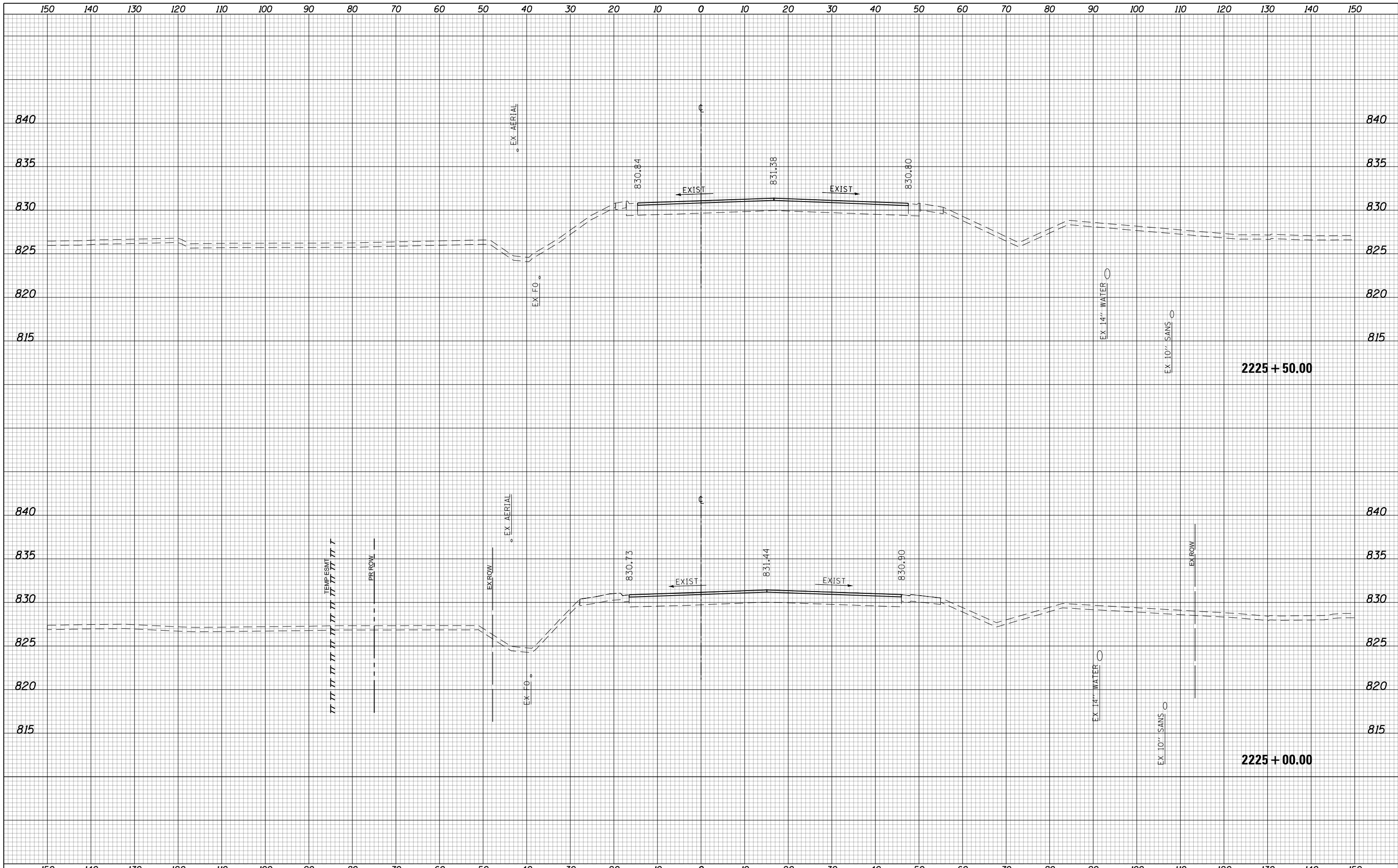
USER NAME = btwegner	DESIGNED - WBL	REVISED -
	DRAWN - BTW	REVISED -
PLOT SCALE = 20.0000' / in.	CHECKED - RCB	REVISED -
PLOT DATE = 4/25/2018	DATE - 4-26-2018	REVISED -

**STATE OF ILLINOIS  
 DEPARTMENT OF TRANSPORTATION**

**RANDALL ROAD  
 STAGE 3 CROSS SECTIONS**  
 SCALE: 10 H: 5 V  
 SHEET 1268 OF 1751 SHEETS  
 STA. 2224+00.00 TO STA. 2224+50.00

FAP RTE	SECTION	COUNTY	TOTAL SHEETS	SHEET NO.
336	06-00329-01-PW	MCHENRY	1751	1268
CONTRACT NO.			61E53	

ILLINOIS FED. AID PROJECT

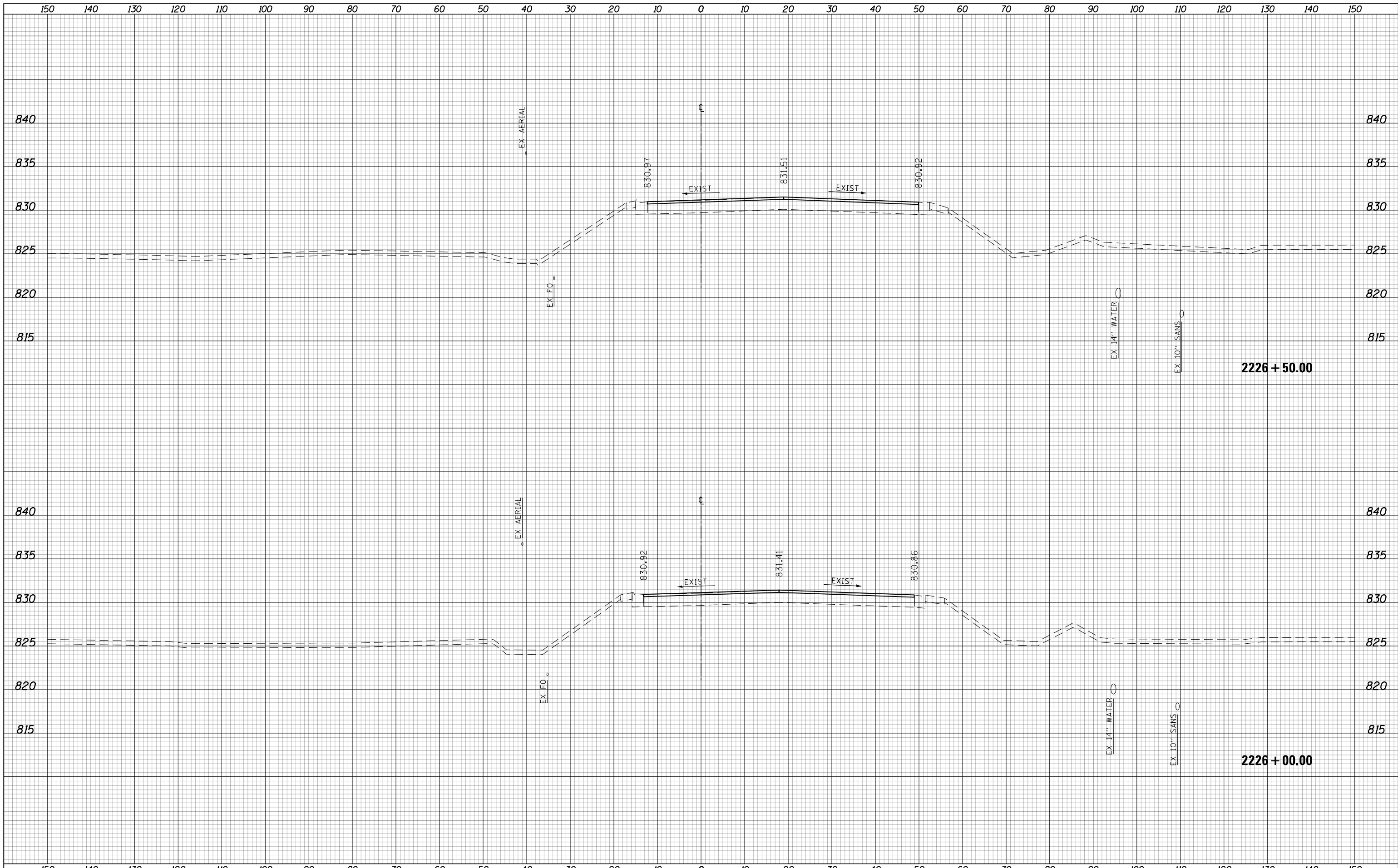


USER NAME = btwegner	DESIGNED - WBL	REVISIED -
	DRAWN - BTW	REVISIED -
PLOT SCALE = 20.0000' / in.	CHECKED - RCB	REVISIED -
PLOT DATE = 4/25/2018	DATE - 4-26-2018	REVISIED -

**STATE OF ILLINOIS  
DEPARTMENT OF TRANSPORTATION**

<b>RANDALL ROAD STAGE 3 CROSS SECTIONS</b>	
SCALE: 10 H: 5 V	SHEET 1269 OF 1751 SHEETS
STA. 2225+00.00 TO STA. 2225+50.00	

FAP RTE	SECTION	COUNTY	TOTAL SHEETS	SHEET NO.
336	06-00329-01-PW	MCHENRY	1751	1269
CONTRACT NO.			61E53	
ILLINOIS FED. AID PROJECT				



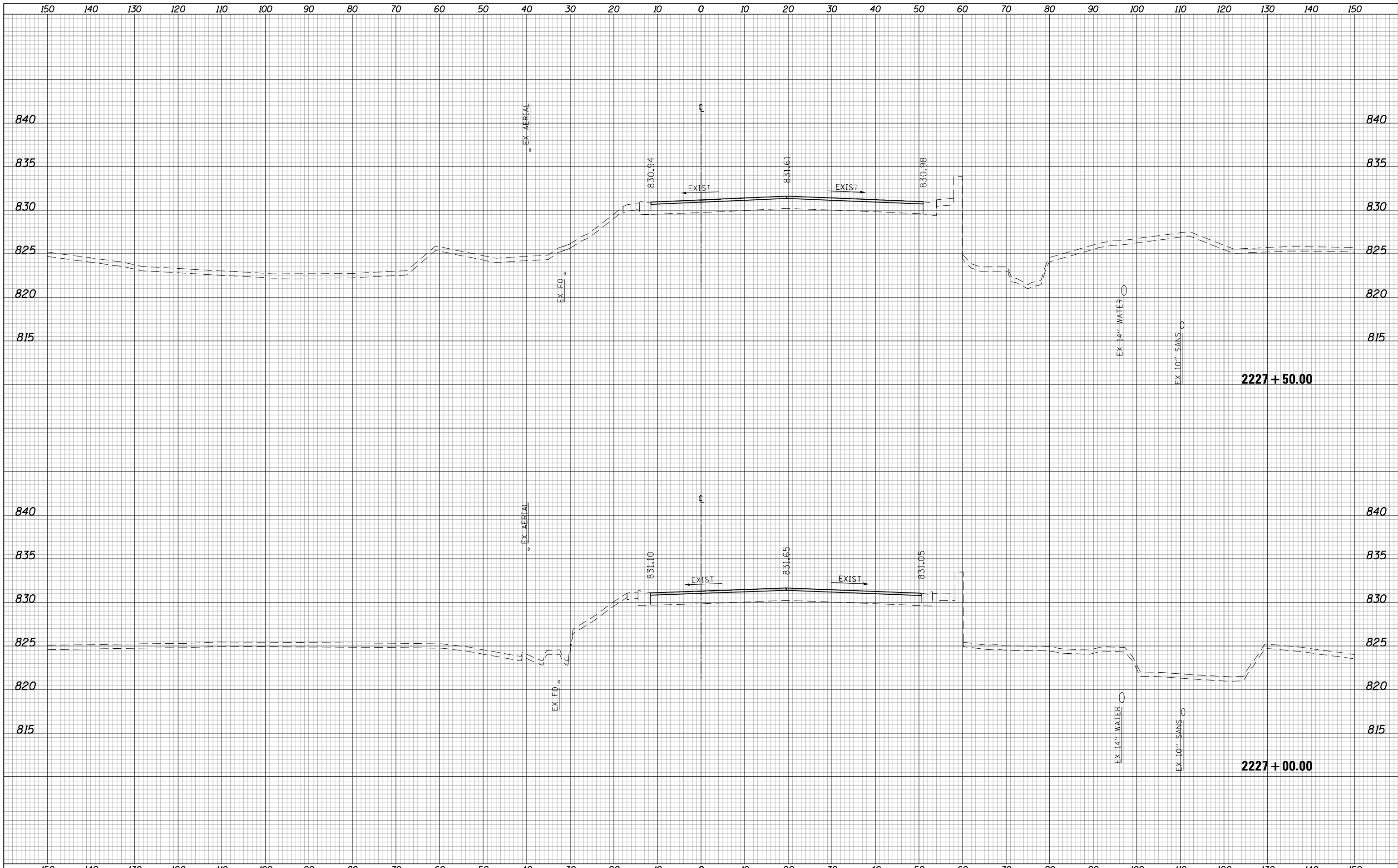
USER NAME = btwegner	DESIGNED - WBL	REVISED -
	DRAWN - BTW	REVISED -
PLOT SCALE = 20.0000' / in.	CHECKED - RCB	REVISED -
PLOT DATE = 4/25/2018	DATE - 4-26-2018	REVISED -

**STATE OF ILLINOIS  
DEPARTMENT OF TRANSPORTATION**

**RANDALL ROAD  
STAGE 3 CROSS SECTIONS**

SCALE: 10 H: 5 V    SHEET 1270 OF 1751 SHEETS    STA. 2226+00.00 TO STA. 2226+50.00

FAP RTE	SECTION	COUNTY	TOTAL SHEETS	SHEET NO.
336	06-00329-01-PW	MCHENRY	1751	1270
CONTRACT NO.			61E53	
ILLINOIS FED. AID PROJECT				

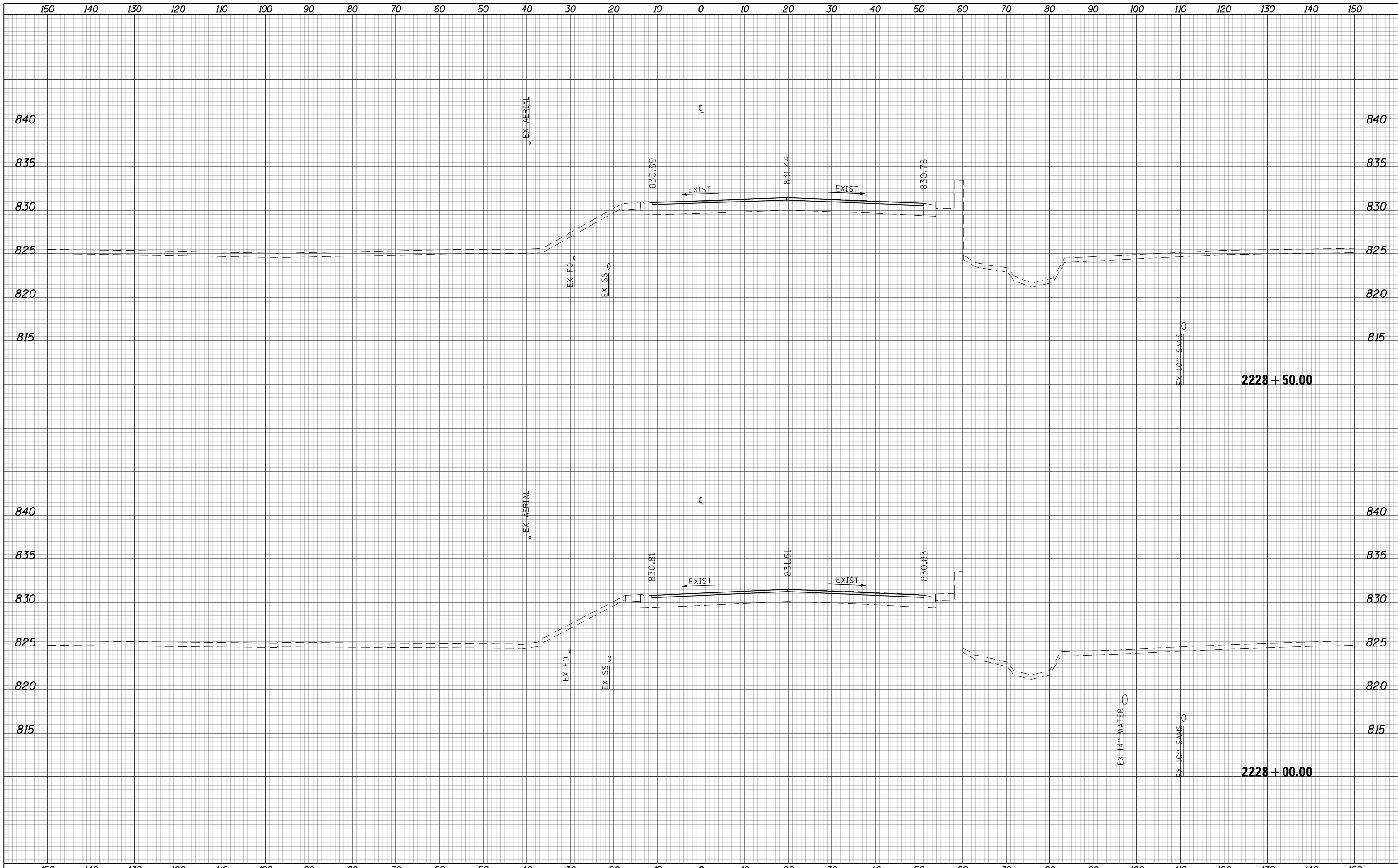


USER NAME = btwegner	DESIGNED - WBL	REVISED -
	DRAWN - BTW	REVISED -
PLOT SCALE = 20.0000' / in.	CHECKED - RCB	REVISED -
PLOT DATE = 4/25/2018	DATE - 4-26-2018	REVISED -

**STATE OF ILLINOIS  
DEPARTMENT OF TRANSPORTATION**

<b>RANDALL ROAD STAGE 3 CROSS SECTIONS</b>	
SCALE: 10 H: 5 V	SHEET 1271 OF 1751 SHEETS
STA. 2227+00.00 TO STA. 2227+50.00	

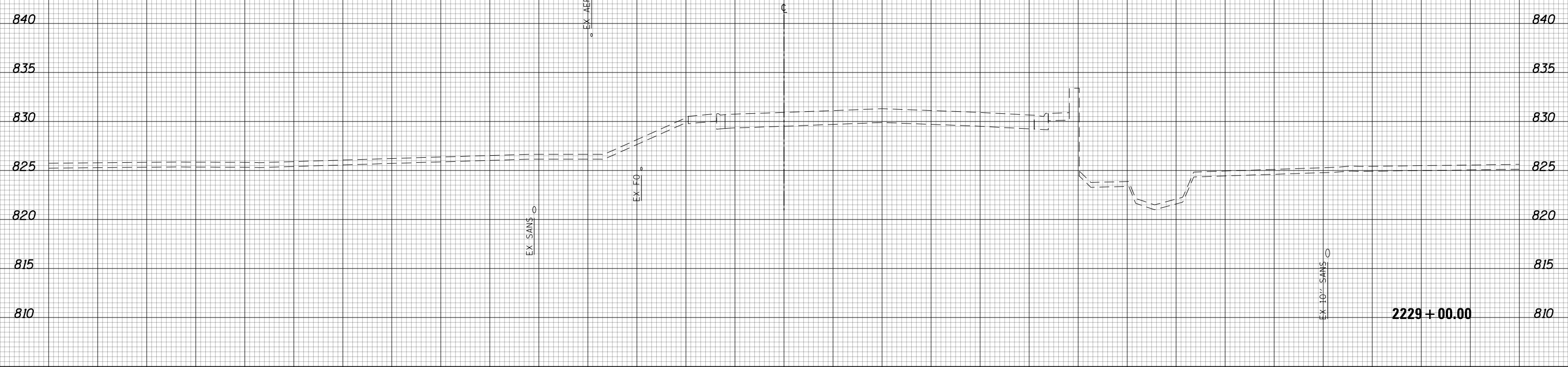
FAP RTE	SECTION	COUNTY	TOTAL SHEETS	SHEET NO.
336	06-00329-01-PW	MCHENRY	1751	1271
CONTRACT NO.			61E53	
ILLINOIS FED. AID PROJECT				



150	140	130	120	110	100	90	80	70	60	50	40	30	20	10	0	10	20	30	40	50	60	70	80	90	100	110	120	130	140	150															
USER NAME = btwegner DESIGNED - WBL DRAWN - BTW PLOT SCALE = 20.0000' / in. PLOT DATE = 4/25/2018												DESIGNED - WBL DRAWN - BTW CHECKED - RCB DATE - 4-26-2018						REVISED - REVISED - REVISED - REVISED -						<b>STATE OF ILLINOIS</b> <b>DEPARTMENT OF TRANSPORTATION</b>						<b>RANDALL ROAD</b> <b>STAGE 3 CROSS SECTIONS</b>						FAP RTE 336		SECTION 06-00329-01-PW		COUNTY MCHENRY		TOTAL SHEETS 1751		SHEET NO. 1272	
SCALE: 10 H: 5 V												SHEET 1272 OF 1751 SHEETS						STA. 2228+00.00 TO STA. 2228+50.00																		CONTRACT NO. 61E53				ILLINOIS FED. AID PROJECT					



150 140 130 120 110 100 90 80 70 60 50 40 30 20 10 0 10 20 30 40 50 60 70 80 90 100 110 120 130 140 150



2229 + 00.00



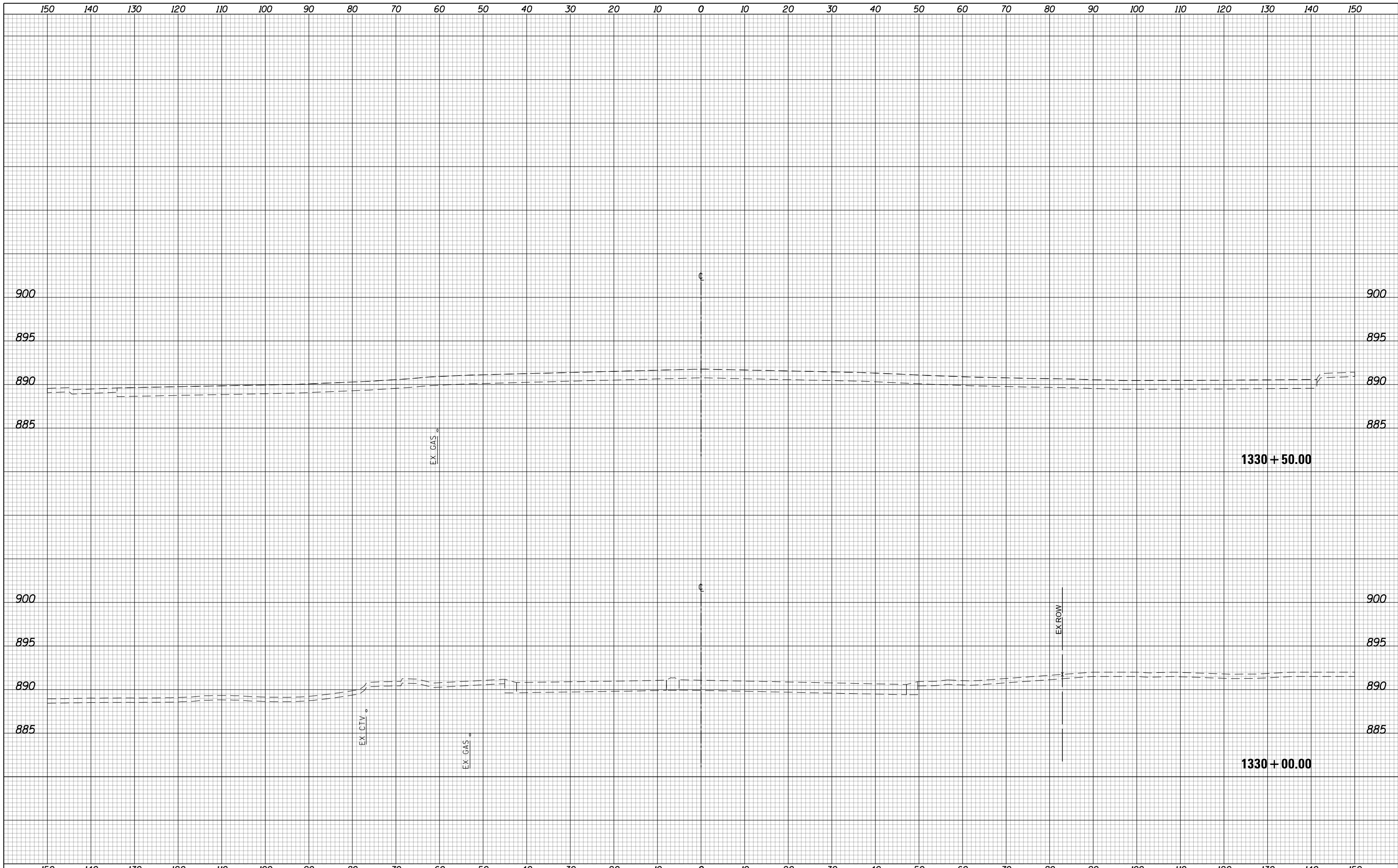
USER NAME = btwegner	DESIGNED - WBL	REVISED -
	DRAWN - BTW	REVISED -
PLOT SCALE = 20.0000' / in.	CHECKED - RCB	REVISED -
PLOT DATE = 4/25/2018	DATE - 4-26-2018	REVISED -

**STATE OF ILLINOIS  
DEPARTMENT OF TRANSPORTATION**

**RANDALL ROAD  
STAGE 3 CROSS SECTIONS**  
SCALE: 10 H: 5 V SHEET 1273 OF 1751 SHEETS STA. 2229+00.00 TO STA. 2229+00.00

FAP RTE	SECTION	COUNTY	TOTAL SHEETS	SHEET NO.
336	06-00329-01-PW	MCHENRY	1751	1273
CONTRACT NO.			61E53	

ILLINOIS FED. AID PROJECT



150 140 130 120 110 100 90 80 70 60 50 40 30 20 10 0 10 20 30 40 50 60 70 80 90 100 110 120 130 140 150

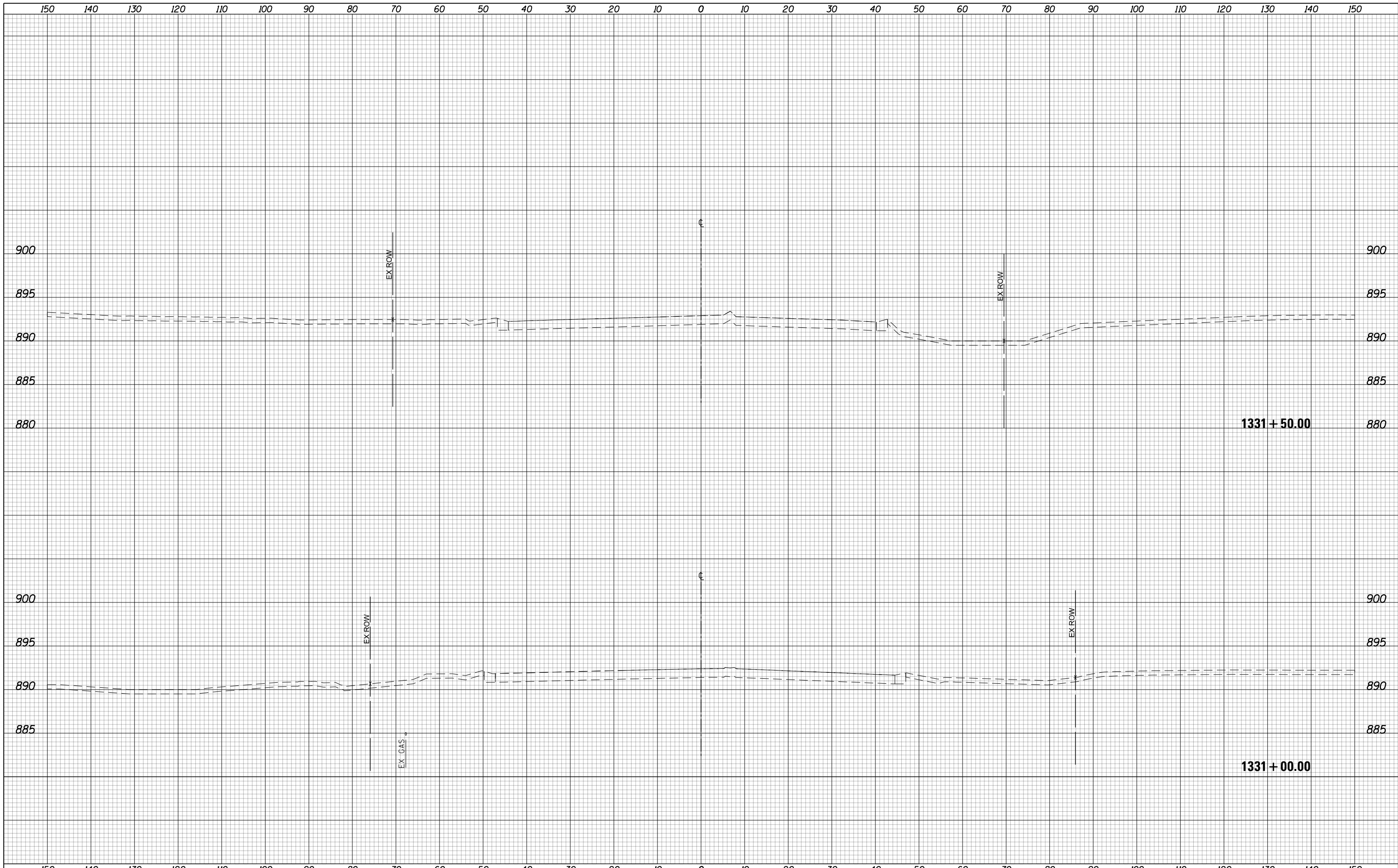
USER NAME = btwegner	DESIGNED - WBL	REVISED -
	DRAWN - BTW	REVISED -
PLOT SCALE = 20.0000' / in.	CHECKED - RCB	REVISED -
PLOT DATE = 4/25/2018	DATE - 4-26-2018	REVISED -

**STATE OF ILLINOIS  
DEPARTMENT OF TRANSPORTATION**

**ALGONQUIN ROAD  
PRESTAGE CROSS SECTIONS**

SCALE: 10 H: 5 V    SHEET 1274 OF 1751 SHEETS    STA. 1330+00.00 TO STA. 1330+50.00

FAP RTE	SECTION	COUNTY	TOTAL SHEETS	SHEET NO.
336	06-00329-01-PW	MCHENRY	1751	1274
CONTRACT NO. 61E53			ILLINOIS FED. AID PROJECT	




USER NAME = btwegner	DESIGNED - WBL	REVISED -
	DRAWN - BTW	REVISED -
PLOT SCALE = 20.0000' / in.	CHECKED - RCB	REVISED -
PLOT DATE = 4/25/2018	DATE - 4-26-2018	REVISED -

**STATE OF ILLINOIS  
DEPARTMENT OF TRANSPORTATION**

**ALGONQUIN ROAD  
PRESTAGE CROSS SECTIONS**

SCALE: 10 H: 5 V    SHEET 1275 OF 1751 SHEETS    STA. 1331+00.00 TO STA. 1331+50.00

FAP RTE	SECTION	COUNTY	TOTAL SHEETS	SHEET NO.
336	06-00329-01-PW	MCHENRY	1751	1275
CONTRACT NO.			61E53	
ILLINOIS FED. AID PROJECT				



(SQ FT) PRESTAGE

EARTH EXC	0.45
EMBANKMENT	0.07
UNSUITABLE EXC	0
AGG SUBGRADE	0
IMP (UNDERCUT)	0

(SQ FT) PRESTAGE

EARTH EXC	0.45
EMBANKMENT	0.07
UNSUITABLE EXC	0
AGG SUBGRADE	0
IMP (UNDERCUT)	0

**STATE OF ILLINOIS  
DEPARTMENT OF TRANSPORTATION**

**ALGONQUIN ROAD  
PRESTAGE CROSS SECTIONS**

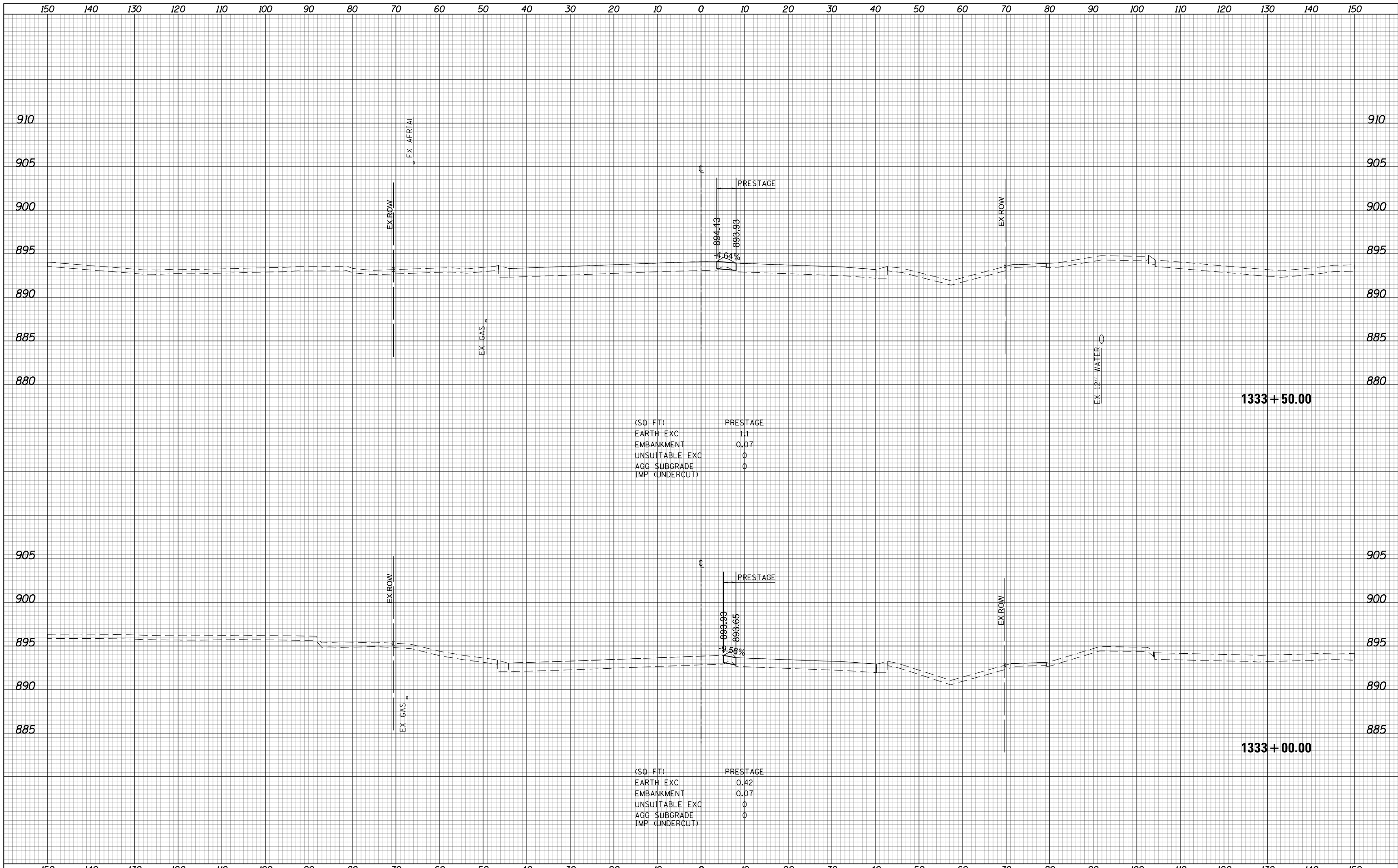
SCALE: 10 H: 5 V SHEET 1276 OF 1751 SHEETS STA. 1332+00.00 TO STA. 1332+50.00

USER NAME = btwegner	DESIGNED - WBL	REVISED -
	DRAWN - BTW	REVISED -
PLOT SCALE = 20.0000' / in.	CHECKED - RCB	REVISED -
PLOT DATE = 4/25/2018	DATE - 4-26-2018	REVISED -

FAP RTE	SECTION	COUNTY	TOTAL SHEETS	SHEET NO.
336	06-00329-01-PW	MCHENRY	1751	1276
CONTRACT NO.			61E53	

ILLINOIS FED. AID PROJECT





(SQ. FT)

EARTH EXC	111
EMBANKMENT	0.07
UNSUITABLE EXC	0
AGG. SUBGRADE	0
IMP. (UNDERCUT)	0

(SQ. FT)

EARTH EXC	0.42
EMBANKMENT	0.07
UNSUITABLE EXC	0
AGG. SUBGRADE	0
IMP. (UNDERCUT)	0

USER NAME = btwegner	DESIGNED - WBL	REVISED -
	DRAWN - BTW	REVISED -
PLOT SCALE = 20.0000' / in.	CHECKED - RCB	REVISED -
PLOT DATE = 4/25/2018	DATE - 4-26-2018	REVISED -

**STATE OF ILLINOIS  
DEPARTMENT OF TRANSPORTATION**

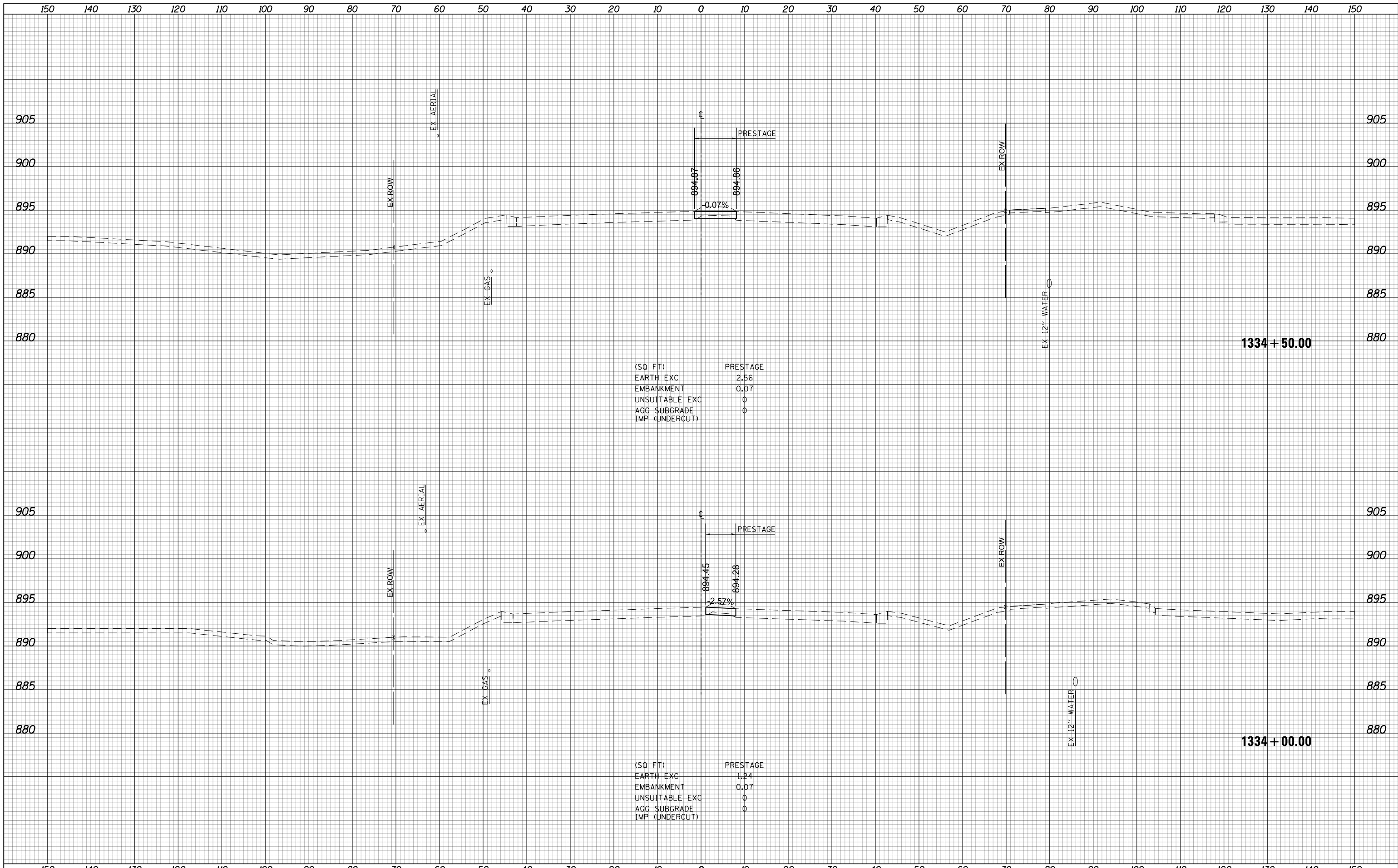
**ALGONQUIN ROAD  
PRESTAGE CROSS SECTIONS**

SCALE: 10 H: 5 V    SHEET 1277 OF 1751 SHEETS    STA. 1333+00.00 TO STA. 1333+50.00

FAP RTE	SECTION	COUNTY	TOTAL SHEETS	SHEET NO.
336	06-00329-01-PW	MCHENRY	1751	1277
			CONTRACT NO. 61E53	

ILLINOIS FED. AID PROJECT





(SQ. FT)	PRESTAGE
EARTH EXC	2.56
EMBANKMENT	0.07
UNSUITABLE EXC	0
AGG. SUBGRADE	0
IMP. (UNDERCUT)	0

(SQ. FT)	PRESTAGE
EARTH EXC	1.24
EMBANKMENT	0.07
UNSUITABLE EXC	0
AGG. SUBGRADE	0
IMP. (UNDERCUT)	0



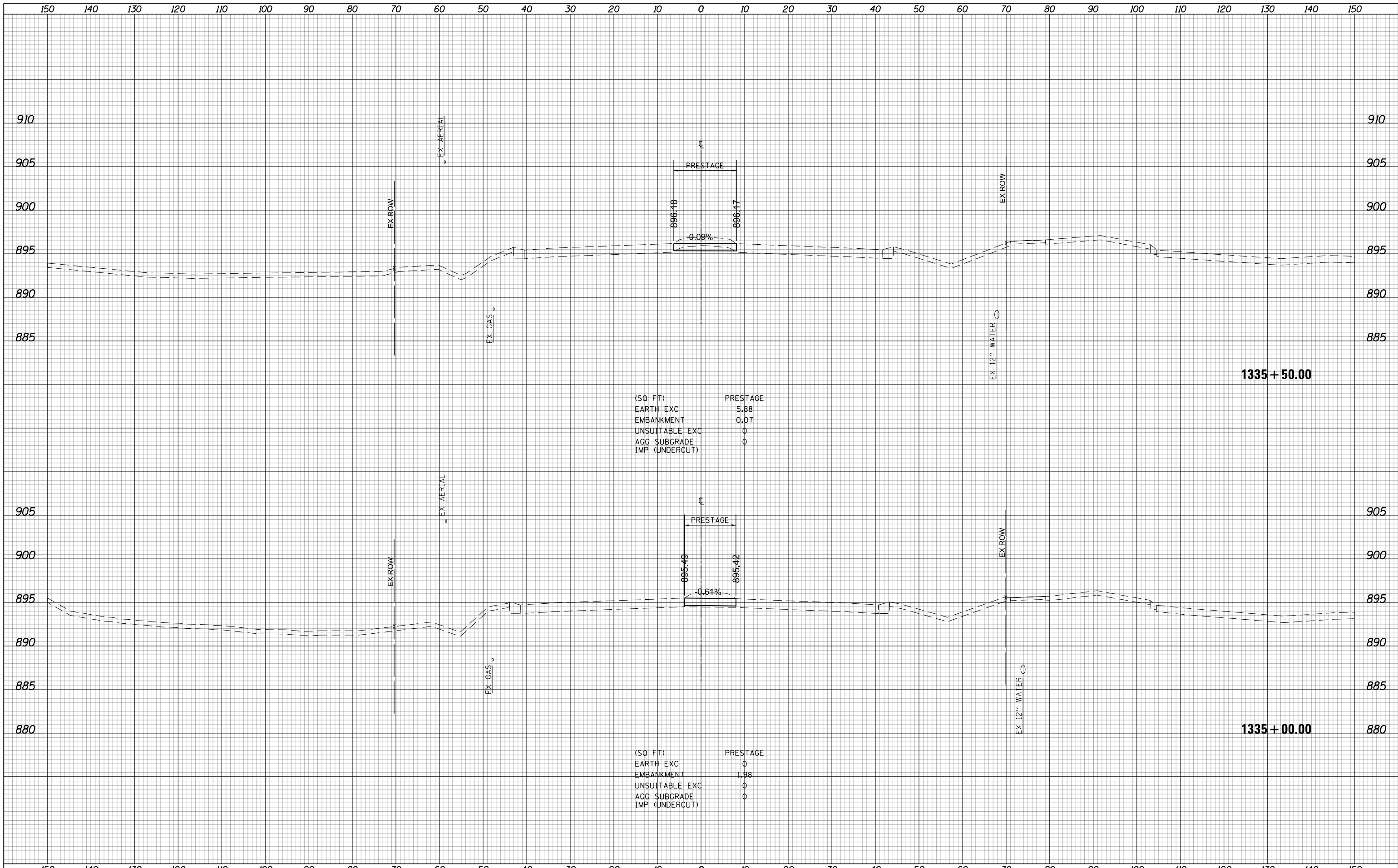
USER NAME = btwegner	DESIGNED - WBL	REVISED -
	DRAWN - BTW	REVISED -
PLOT SCALE = 20.0000' / in.	CHECKED - RCB	REVISED -
PLOT DATE = 4/25/2018	DATE - 4-26-2018	REVISED -

**STATE OF ILLINOIS  
DEPARTMENT OF TRANSPORTATION**

<b>ALGONQUIN ROAD PRESTAGE CROSS SECTIONS</b>	
SCALE: 10 H: 5 V	SHEET 1278 OF 1751 SHEETS
STA. 1334+00.00	TO STA. 1334+50.00

FAP RTE	SECTION	COUNTY	TOTAL SHEETS	SHEET NO.
336	06-00329-01-PW	MCHENRY	1751	1278
			CONTRACT NO.	61E53

ILLINOIS FED. AID PROJECT

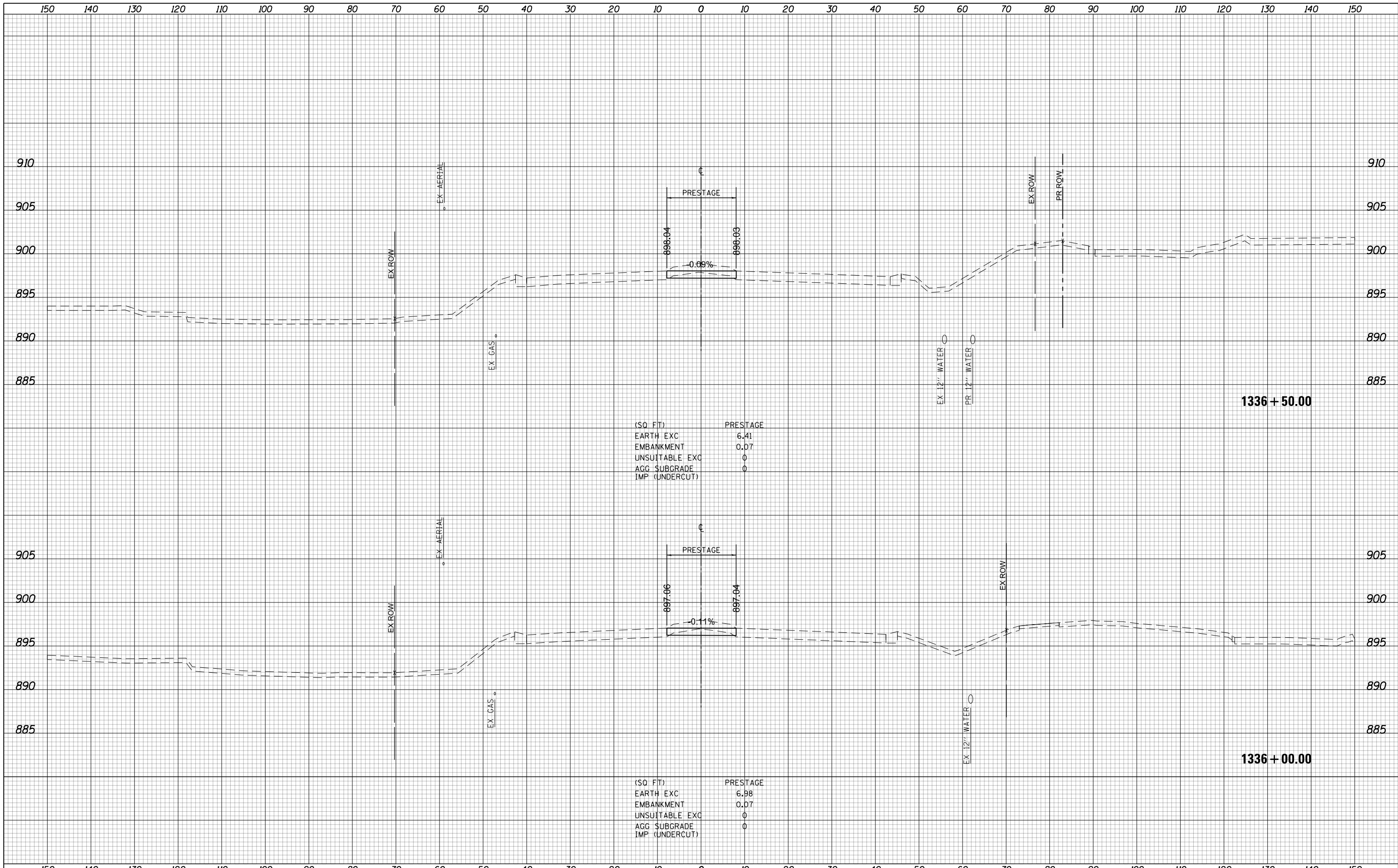


(SQ FT)	PRESTAGE
EARTH EXC	5.88
EMBANKMENT	0.07
UNSUITABLE EXC	0
AGG SUBGRADE	0
IMP (UNDERCUT)	0

(SQ FT)	PRESTAGE
EARTH EXC	0
EMBANKMENT	1.98
UNSUITABLE EXC	0
AGG SUBGRADE	0
IMP (UNDERCUT)	0



USER NAME = btwegner	DESIGNED - WBL	REVISED -	<b>STATE OF ILLINOIS</b> <b>DEPARTMENT OF TRANSPORTATION</b>	<b>ALGONQUIN ROAD</b> <b>PRESTAGE CROSS SECTIONS</b>			FAP RTE	SECTION	COUNTY	TOTAL SHEETS	SHEET NO.
PLOT SCALE = 20.0000' / in.	DRAWN - BTW	REVISED -					336	06-00329-01-PW	MCHENRY	1751	1279
PLOT DATE = 4/25/2018	CHECKED - RCB	REVISED -		SCALE: 10 H: 5 V			SHEET 1279 OF 1751 SHEETS			STA. 1335+00.00 TO STA. 1335+50.00	
DATE - 4-26-2018	REVISOR -	REVISED -		ILLINOIS FED. AID PROJECT			CONTRACT NO. 61E53				



(SQ FT)	PRESTAGE
EARTH EXC	6.41
EMBANKMENT	0.07
UNSUITABLE EXC	0
AGG SUBGRADE	0
IMP (UNDERCUT)	0

(SQ FT)	PRESTAGE
EARTH EXC	6.98
EMBANKMENT	0.07
UNSUITABLE EXC	0
AGG SUBGRADE	0
IMP (UNDERCUT)	0



USER NAME = btwegner	DESIGNED - WBL	REVISED -
	DRAWN - BTW	REVISED -
PLOT SCALE = 20.0000' / in.	CHECKED - RCB	REVISED -
PLOT DATE = 4/25/2018	DATE - 4-26-2018	REVISED -

**STATE OF ILLINOIS  
DEPARTMENT OF TRANSPORTATION**

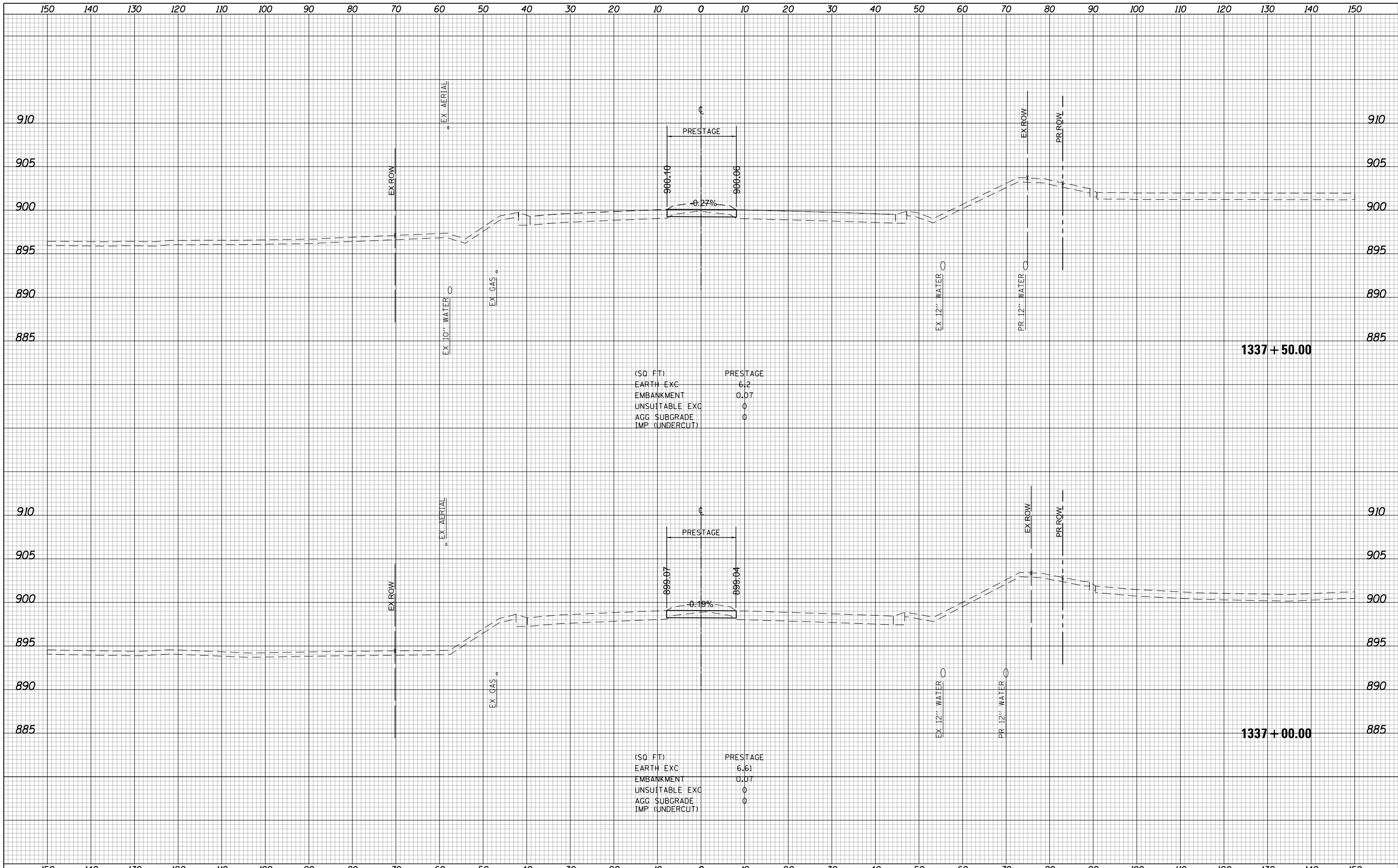
**ALGONQUIN ROAD  
PRESTAGE CROSS SECTIONS**

SCALE: 10 H: 5 V    SHEET 1280 OF 1751 SHEETS    STA. 1336+00.00 TO STA. 1336+50.00

FAP RTE	SECTION	COUNTY	TOTAL SHEETS	SHEET NO.
336	06-00329-01-PW	MCHENRY	1751	1280
			CONTRACT NO. 61E53	

ILLINOIS FED. AID PROJECT





(SQ FT)

EARTH EXC	6.2
EMBANKMENT	0.07
UNSUITABLE EXC	0
AGG SUBGRADE	0
IMP (UNDERCUT)	0

(SQ FT)

EARTH EXC	6.61
EMBANKMENT	0.07
UNSUITABLE EXC	0
AGG SUBGRADE	0
IMP (UNDERCUT)	0



USER NAME = btwegner	DESIGNED - WBL	REVISED -
	DRAWN - BTW	REVISED -
PLOT SCALE = 20.0000' / in.	CHECKED - RCB	REVISED -
PLOT DATE = 4/25/2018	DATE - 4-26-2018	REVISED -

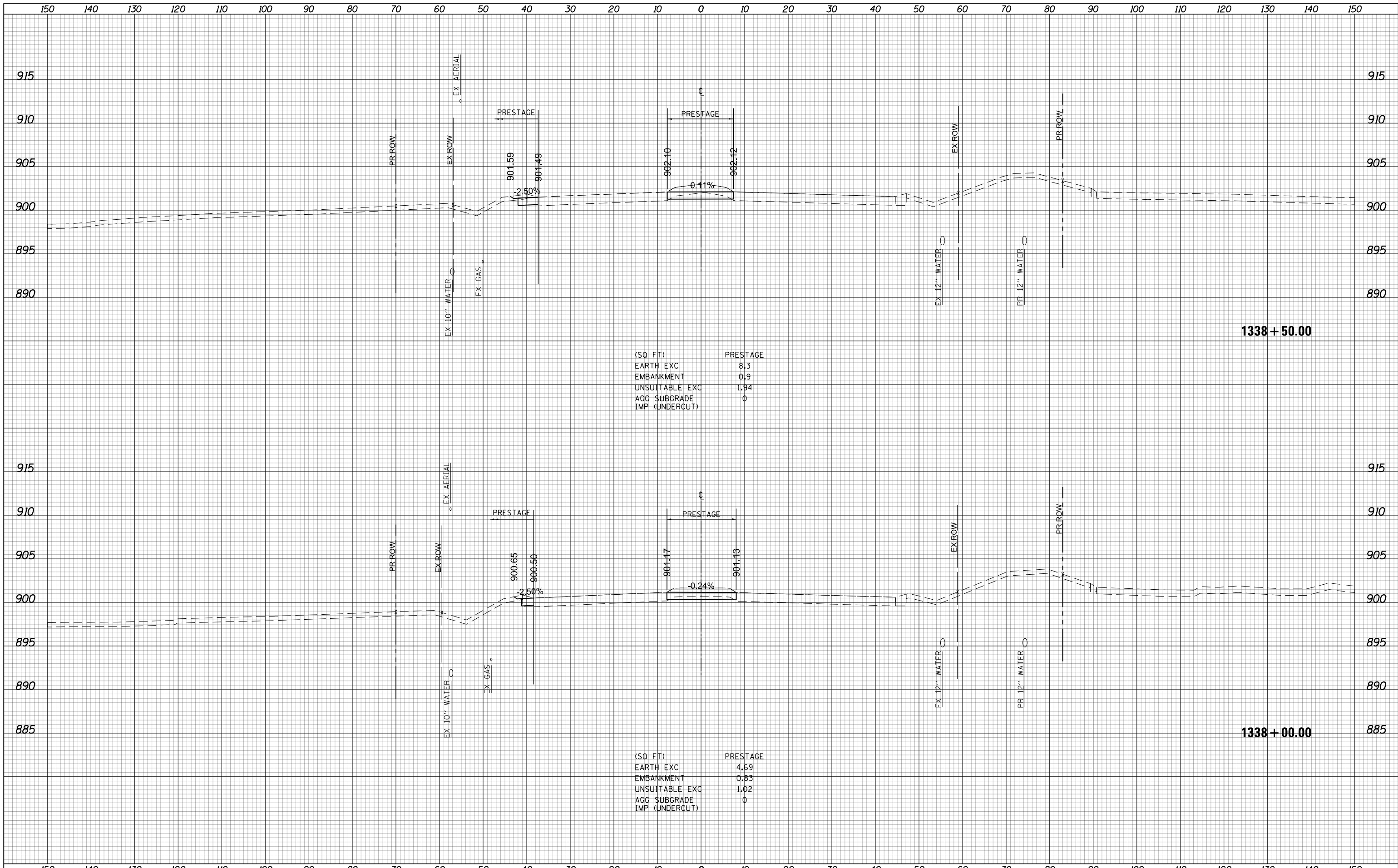
**STATE OF ILLINOIS  
DEPARTMENT OF TRANSPORTATION**

**ALGONQUIN ROAD  
PRESTAGE CROSS SECTIONS**

SCALE: 10 H: 5 V    SHEET 1281 OF 1751 SHEETS    STA. 1337+00.00 TO STA. 1337+50.00

FAP RTE	SECTION	COUNTY	TOTAL SHEETS	SHEET NO.
336	06-00329-01-PW	MCHENRY	1751	1281
CONTRACT NO.			61E53	

ILLINOIS FED. AID PROJECT



(SQ. FT)

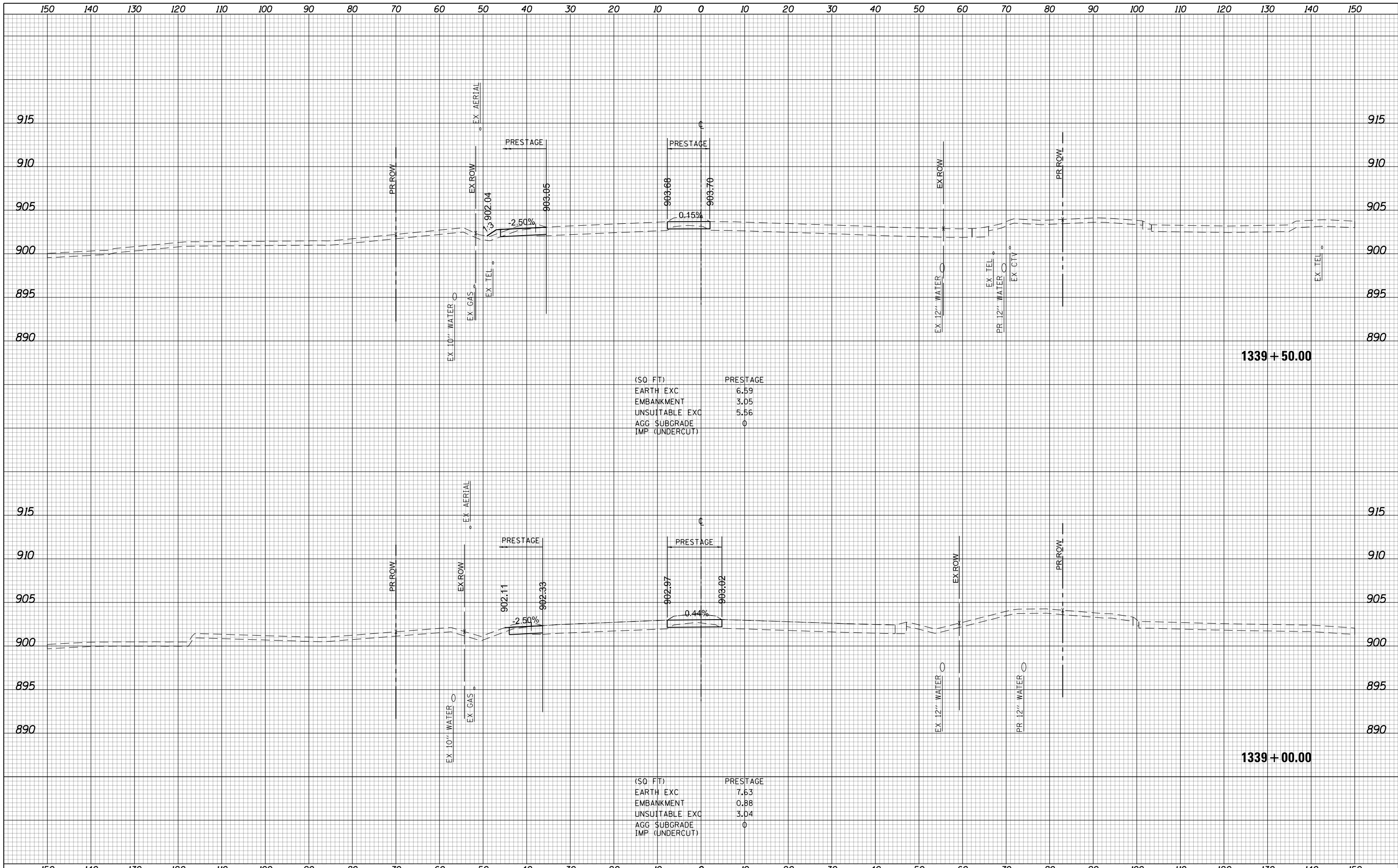
EARTH EXC	8.3
EMBANKMENT	0.9
UNSUITABLE EXC	1.94
AGG SUBGRADE	0
IMP (UNDERCUT)	0

(SQ. FT)

EARTH EXC	4.69
EMBANKMENT	0.83
UNSUITABLE EXC	1.02
AGG SUBGRADE	0
IMP (UNDERCUT)	0



USER NAME = btwagner	DESIGNED - WBL	REVISED -	<b>STATE OF ILLINOIS</b> <b>DEPARTMENT OF TRANSPORTATION</b>	<b>ALGONQUIN ROAD</b> <b>PRESTAGE CROSS SECTIONS</b>			FAP RTE	SECTION	COUNTY	TOTAL SHEETS	SHEET NO.
PLOT SCALE = 20.0000' / in.	DRAWN - BTW	REVISED -		336	06-00329-01-PW	MCHENRY	1751	1282			
PLOT DATE = 4/25/2018	CHECKED - RCB	REVISED -		CONTRACT NO. 61E53							
DATE - 4-26-2018	REVISIED -	REVISED -		ILLINOIS FED. AID PROJECT							
			SCALE: 10 H: 5 V			SHEET 1282 OF 1751 SHEETS			STA. 1338+00.00 TO STA. 1338+50.00		



(SQ. FT)	PRESTAGE
EARTH EXC	6.59
EMBANKMENT	3.05
UNSUITABLE EXC	5.56
AGG SUBGRADE	0
IMP (UNDERCUT)	

(SQ. FT)	PRESTAGE
EARTH EXC	7.63
EMBANKMENT	0.88
UNSUITABLE EXC	3.04
AGG SUBGRADE	0
IMP (UNDERCUT)	



USER NAME = btwagner	DESIGNED - WBL	REVISED -
	DRAWN - BTW	REVISED -
PLOT SCALE = 20.0000' / in.	CHECKED - RCB	REVISED -
PLOT DATE = 4/25/2018	DATE - 4-26-2018	REVISED -

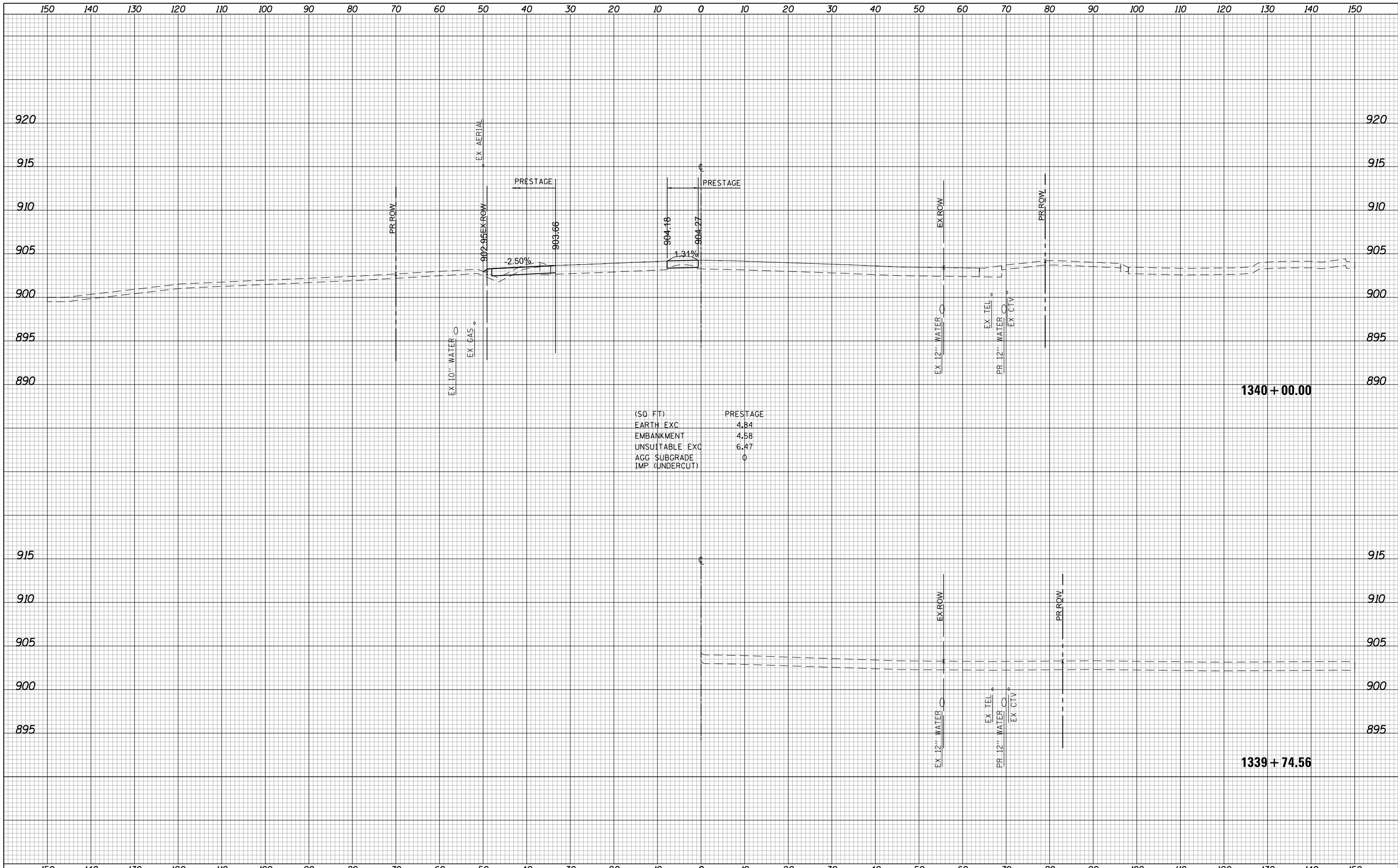
**STATE OF ILLINOIS  
DEPARTMENT OF TRANSPORTATION**

**ALGONQUIN ROAD  
PRESTAGE CROSS SECTIONS**

SCALE: 10 H: 5 V    SHEET 1283 OF 1751 SHEETS    STA. 1339+00.00 TO STA. 1339+50.00

FAP RTE	SECTION	COUNTY	TOTAL SHEETS	SHEET NO.
336	06-00329-01-PW	MCHENRY	1751	1283
			CONTRACT NO. 61E53	

ILLINOIS FED. AID PROJECT



(SQ. FT)	PRESTAGE
EARTH EXC	4.84
EMBANKMENT	4.58
UNSUITABLE EXC	6.47
AGG SUBGRADE	0
IMP (UNDERCUT)	



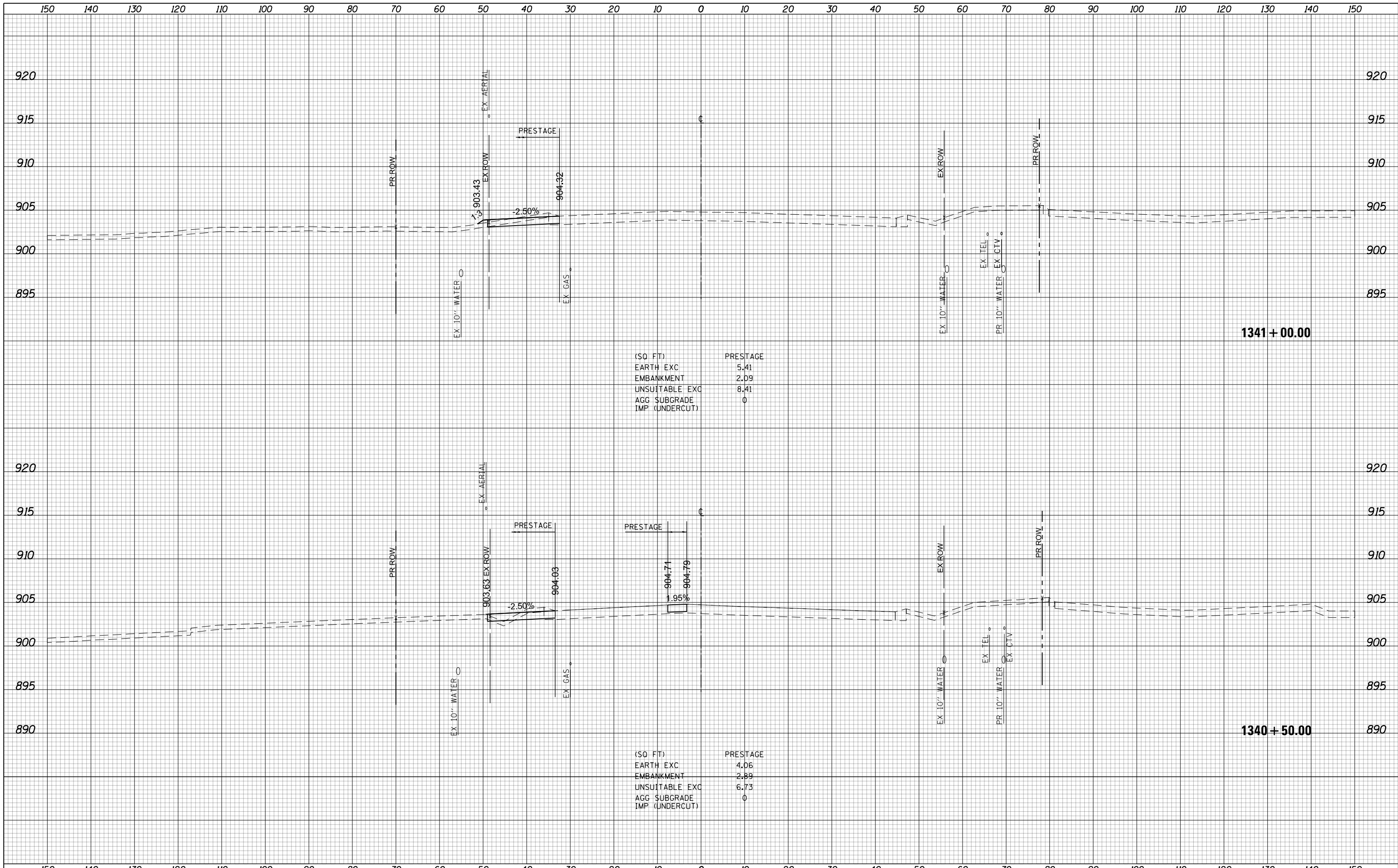
USER NAME = btwegner	DESIGNED - WBL	REVISED -
	DRAWN - BTW	REVISED -
PLOT SCALE = 20.0000' / in.	CHECKED - RCB	REVISED -
PLOT DATE = 4/25/2018	DATE - 4-26-2018	REVISED -

**STATE OF ILLINOIS  
DEPARTMENT OF TRANSPORTATION**

**ALGONQUIN ROAD  
PRESTAGE CROSS SECTIONS**

SCALE: 10 H: 5 V    SHEET 1284 OF 1751 SHEETS    STA. 1339+74.56 TO STA. 1340+00.00

FAP RTE	SECTION	COUNTY	TOTAL SHEETS	SHEET NO.
336	06-00329-01-PW	MCHENRY	1751	1284
CONTRACT NO.			61E53	
ILLINOIS FED. AID PROJECT				



(SQ. FT)

EARTH EXC	5.41
EMBANKMENT	2.09
UNSUITABLE EXC	8.41
AGG. SUBGRADE	0
IMP. (UNDERCUT)	0

(SQ. FT)

EARTH EXC	4.06
EMBANKMENT	2.89
UNSUITABLE EXC	6.73
AGG. SUBGRADE	0
IMP. (UNDERCUT)	0

**STATE OF ILLINOIS  
DEPARTMENT OF TRANSPORTATION**

**ALGONQUIN ROAD  
PRESTAGE CROSS SECTIONS**

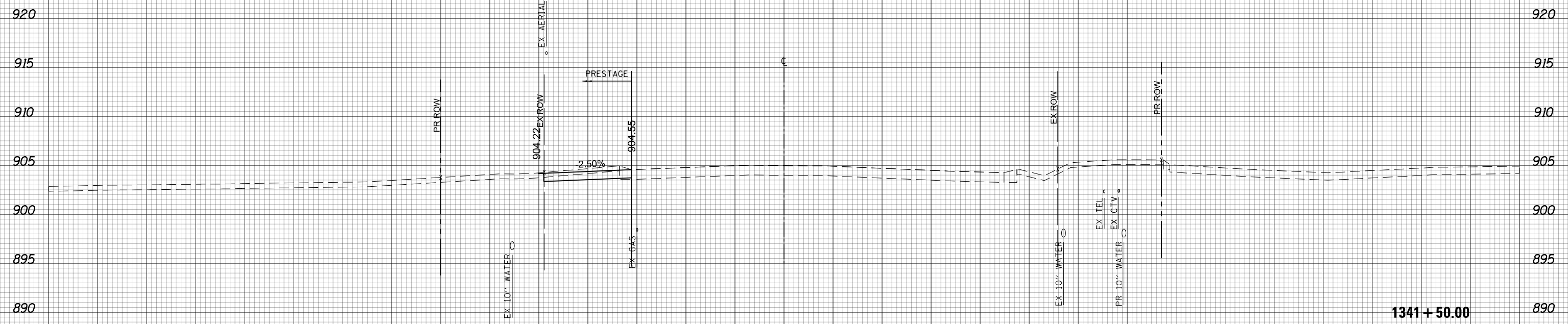
USER NAME = btwegner	DESIGNED - WBL	REVISED -
	DRAWN - BTW	REVISED -
PLOT SCALE = 20.0000' / in.	CHECKED - RCB	REVISED -
PLOT DATE = 4/25/2018	DATE - 4-26-2018	REVISED -

SCALE: 10 H: 5 V SHEET 1285 OF 1751 SHEETS STA. 1340+50.00 TO STA. 1341+00.00

FAP RTE	SECTION	COUNTY	TOTAL SHEETS	SHEET NO.
336	06-00329-01-PW	MCHENRY	1751	1285
			CONTRACT NO. 61E53	

ILLINOIS FED. AID PROJECT

150 140 130 120 110 100 90 80 70 60 50 40 30 20 10 0 10 20 30 40 50 60 70 80 90 100 110 120 130 140 150



(SQ FT)	PRESTAGE
EARTH EXC	9.13
EMBANKMENT	0.86
UNSUITABLE EXC	8.3
AGG SUBGRADE	0
IMP (UNDERCUT)	0

1341 + 50.00



150 140 130 120 110 100 90 80 70 60 50 40 30 20 10 0 10 20 30 40 50 60 70 80 90 100 110 120 130 140 150


USER NAME = btwegner	DESIGNED - WBL	REVISED -
	DRAWN - BTW	REVISED -
PLOT SCALE = 20.0000' / in.	CHECKED - RCB	REVISED -
PLOT DATE = 4/25/2018	DATE - 4-26-2018	REVISED -

**STATE OF ILLINOIS  
DEPARTMENT OF TRANSPORTATION**

**ALGONQUIN ROAD  
PRESTAGE CROSS SECTIONS**  
SCALE: 10 H: 5 V SHEET 1286 OF 1751 SHEETS STA. 1341+50.00 TO STA. 1341+50.00

FAP RTE	SECTION	COUNTY	TOTAL SHEETS	SHEET NO.
336	06-00329-01-PW	MCHENRY	1751	1286
CONTRACT NO.			61E53	


ILLINOIS FED. AID PROJECT



(SQ FT)	PRESTAGE
EARTH EXC	16.88
EMBANKMENT	0.79
UNSUITABLE EXC	9.65
AGG SUBGRADE	0
IMP (UNDERCUT)	

USER NAME = btwegner	DESIGNED - WBL	REVISED -	<b>STATE OF ILLINOIS</b> <b>DEPARTMENT OF TRANSPORTATION</b>	<b>ALGONQUIN ROAD</b> <b>PRESTAGE CROSS SECTIONS</b>			FAP RTE	SECTION	COUNTY	TOTAL SHEETS	SHEET NO.
PLOT SCALE = 20.0000' / in.	DRAWN - BTW	REVISED -		336	06-00329-01-PW	MCHENRY	1751	1287			
PLOT DATE = 4/25/2018	CHECKED - RCB	REVISED -		SCALE: 10 H: 5 V			SHEET 1287 OF 1751 SHEETS			STA. 1342+00.00 TO STA. 1342+39.18	
	DATE - 4-26-2018	REVISED -		ILLINOIS FED. AID PROJECT							

150 140 130 120 110 100 90 80 70 60 50 40 30 20 10 0 10 20 30 40 50 60 70 80 90 100 110 120 130 140 150



(SQ. FT)	PRESTAGE
EARTH EXC	1.57
EMBANKMENT	0.44
UNSUITABLE EXC	0
AGG. SUBGRADE	0
IMP. (UNDERCUT)	0

1342 + 50.00



USER NAME = btwegner	DESIGNED - WBL	REVISED -
	DRAWN - BTW	REVISED -
PLOT SCALE = 20.0000' / in.	CHECKED - RCB	REVISED -
PLOT DATE = 4/25/2018	DATE - 4-26-2018	REVISED -

**STATE OF ILLINOIS  
DEPARTMENT OF TRANSPORTATION**

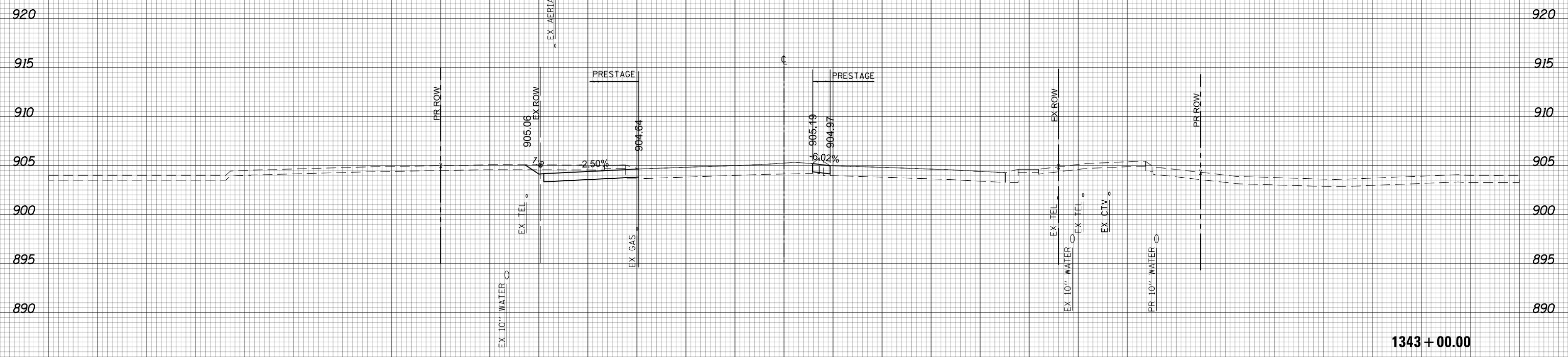
**ALGONQUIN ROAD  
PRESTAGE CROSS SECTIONS**  
SCALE: 10 H: 5 V SHEET 1288 OF 1751 SHEETS STA. 1342+50.00 TO STA. 1342+50.00

FAP RTE	SECTION	COUNTY	TOTAL SHEETS	SHEET NO.
336	06-00329-01-PW	MCHENRY	1751	1288
CONTRACT NO.			61E53	

ILLINOIS FED. AID PROJECT



150 140 130 120 110 100 90 80 70 60 50 40 30 20 10 0 10 20 30 40 50 60 70 80 90 100 110 120 130 140 150



(SQ FT)	PRESTAGE
EARTH EXC	19.12
EMBANKMENT	1.21
UNSUITABLE EXC	8.11
AGG SUBGRADE	0
IMP (UNDERCUT)	0

1343 + 00.00



150 140 130 120 110 100 90 80 70 60 50 40 30 20 10 0 10 20 30 40 50 60 70 80 90 100 110 120 130 140 150

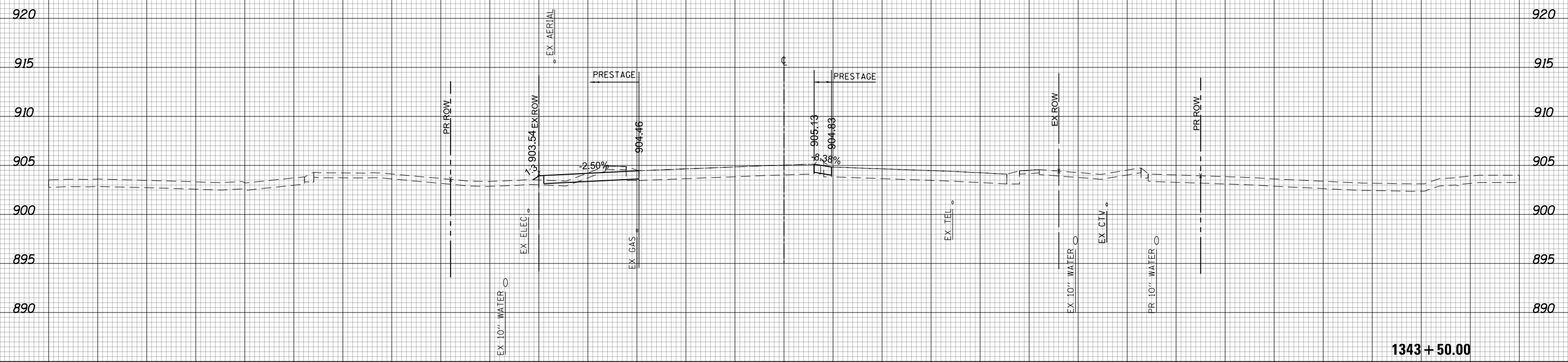
USER NAME = btwegner	DESIGNED - WBL	REVISED -
	DRAWN - BTW	REVISED -
PLOT SCALE = 20.0000' / in.	CHECKED - RCB	REVISED -
PLOT DATE = 4/25/2018	DATE - 4-26-2018	REVISED -

**STATE OF ILLINOIS  
DEPARTMENT OF TRANSPORTATION**

<b>ALGONQUIN ROAD</b>		FAP	SECTION	COUNTY	TOTAL	SHEET
<b>PRESTAGE CROSS SECTIONS</b>		RTE			SHEETS	NO.
		336	06-00329-01-PW	MCHENRY	1751	1289
				CONTRACT NO.		61E53
SCALE: 10 H: 5 V		SHEET 1289 OF 1751 SHEETS		STA. 1343+00.00 TO STA. 1343+00.00		ILLINOIS FED. AID PROJECT

FAP	SECTION	COUNTY	TOTAL	SHEET
RTE			SHEETS	NO.
336	06-00329-01-PW	MCHENRY	1751	1289
		CONTRACT NO.		61E53
ILLINOIS FED. AID PROJECT				

150 140 130 120 110 100 90 80 70 60 50 40 30 20 10 0 10 20 30 40 50 60 70 80 90 100 110 120 130 140 150



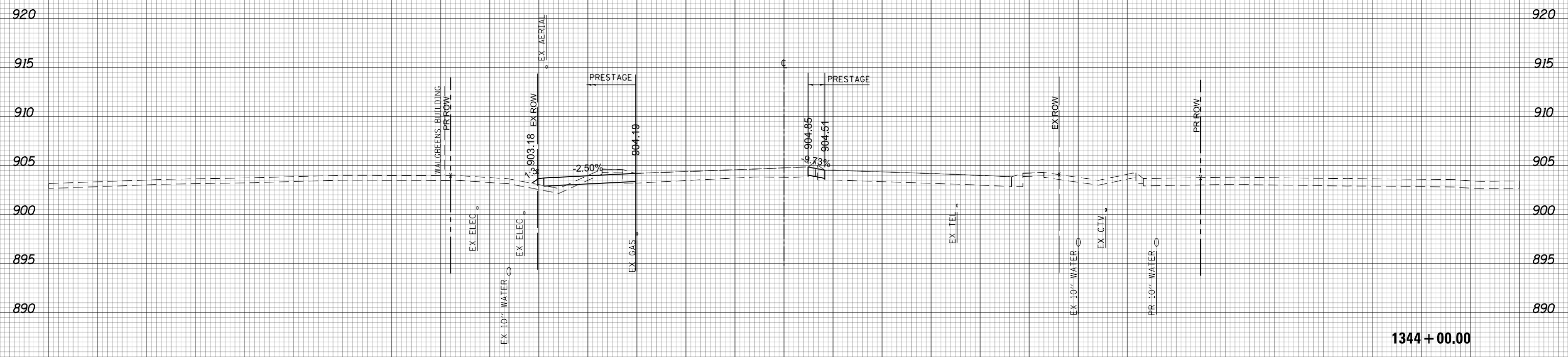
(SQ FT)	PRESTAGE
EARTH EXC	8.17
EMBANKMENT	4.21
UNSATURABLE EXC	7.4
AGG SUBGRADE	0
IMP (UNDERCUT)	0

1343 + 50.00



USER NAME = btwegner	DESIGNED - WBL	REVISED -	<p align="center"><b>STATE OF ILLINOIS</b> <b>DEPARTMENT OF TRANSPORTATION</b></p> <p align="center"><b>ALGONQUIN ROAD</b> <b>PRESTAGE CROSS SECTIONS</b></p> <p>SCALE: 10 H: 5 V    SHEET 1290 OF 1751 SHEETS    STA. 1343+50.00 TO STA. 1343+50.00</p>	FAP RTE	SECTION	COUNTY	TOTAL SHEETS	SHEET NO.
PLOT SCALE = 20.0000' / in.	DRAWN - BTW	REVISED -		336	06-00329-01-PW	MCHENRY	1751	1290
PLOT DATE = 4/25/2018	CHECKED - RCB	REVISED -		CONTRACT NO. 61E53		ILLINOIS FED. AID PROJECT		
DATE - 4-26-2018	REVISOR -	REVISED -						

150 140 130 120 110 100 90 80 70 60 50 40 30 20 10 0 10 20 30 40 50 60 70 80 90 100 110 120 130 140 150



(SQ. FT)	PRESTAGE
EARTH EXC	7.23
EMBANKMENT	6.84
UNSUITABLE EXC	7.19
AGG SUBGRADE	0
IMP (UNDERCUT)	

1344 + 00.00



150 140 130 120 110 100 90 80 70 60 50 40 30 20 10 0 10 20 30 40 50 60 70 80 90 100 110 120 130 140 150

USER NAME = btwegner	DESIGNED - WBL	REVISED -
	DRAWN - BTW	REVISED -
PLOT SCALE = 20.0000' / in.	CHECKED - RCB	REVISED -
PLOT DATE = 4/25/2018	DATE - 4-26-2018	REVISED -

**STATE OF ILLINOIS  
DEPARTMENT OF TRANSPORTATION**

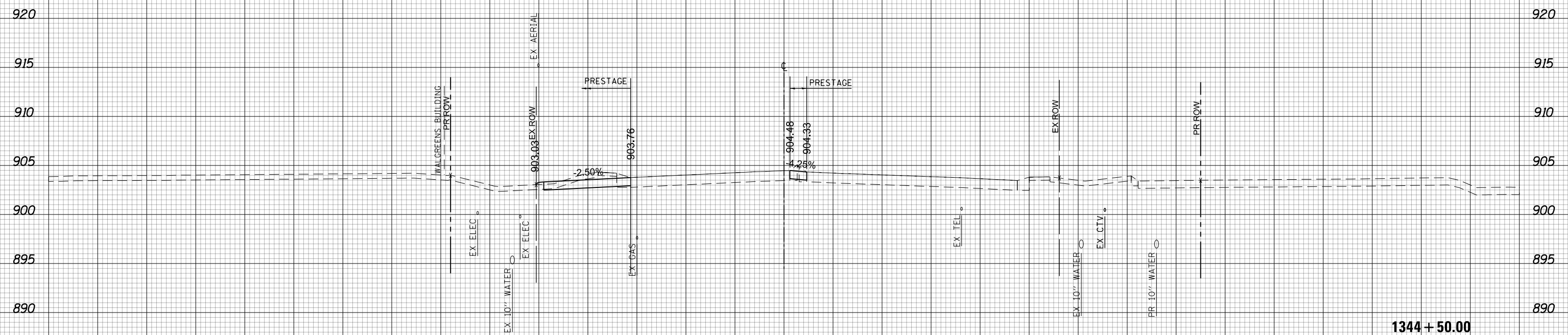
**ALGONQUIN ROAD  
PRESTAGE CROSS SECTIONS**

SCALE: 10 H: 5 V SHEET 1291 OF 1751 SHEETS STA. 1344+00.00 TO STA. 1344+00.00

FAP RTE	SECTION	COUNTY	TOTAL SHEETS	SHEET NO.
336	06-00329-01-PW	MCHENRY	1751	1291
CONTRACT NO.			61E53	

ILLINOIS FED. AID PROJECT

150 140 130 120 110 100 90 80 70 60 50 40 30 20 10 0 10 20 30 40 50 60 70 80 90 100 110 120 130 140 150



(SQ. FT)	PRESTAGE
EARTH EXC	10.94
EMBANKMENT	2.1
UNSUITABLE EXC	6.43
AGG. SUBGRADE	0
IMP. (UNDERCUT)	0

1344 + 50.00



150 140 130 120 110 100 90 80 70 60 50 40 30 20 10 0 10 20 30 40 50 60 70 80 90 100 110 120 130 140 150

USER NAME = btwegner	DESIGNED - WBL	REVISED -
	DRAWN - BTW	REVISED -
PLOT SCALE = 20.0000' / in.	CHECKED - RCB	REVISED -
PLOT DATE = 4/25/2018	DATE - 4-26-2018	REVISED -

**STATE OF ILLINOIS  
DEPARTMENT OF TRANSPORTATION**

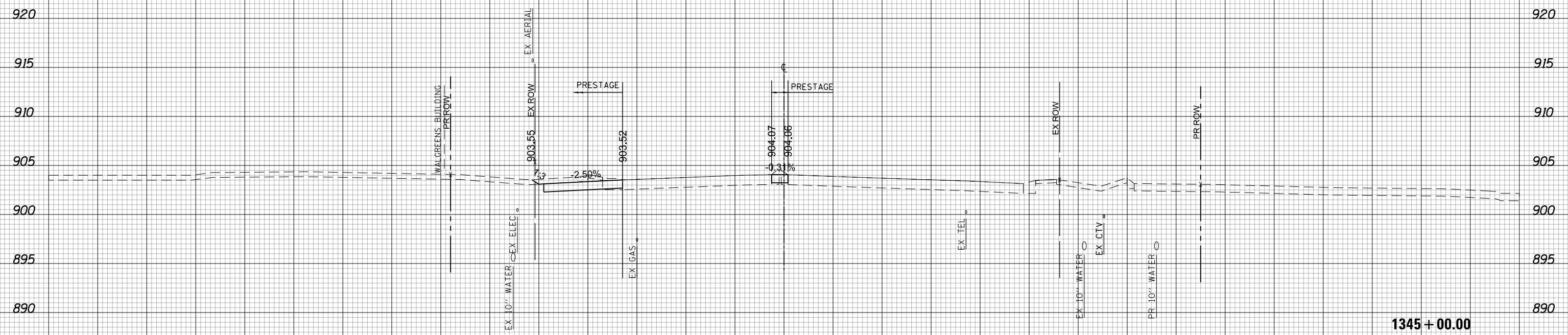
**ALGONQUIN ROAD  
PRESTAGE CROSS SECTIONS**

FAP RTE	SECTION	COUNTY	TOTAL SHEETS	SHEET NO.
336	06-00329-01-PW	MCHENRY	1751	1292
			CONTRACT NO. 61E53	

SCALE: 10 H: 5 V SHEET 1292 OF 1751 SHEETS STA. 1344+50.00 TO STA. 1344+50.00

ILLINOIS FED. AID PROJECT

150 140 130 120 110 100 90 80 70 60 50 40 30 20 10 0 10 20 30 40 50 60 70 80 90 100 110 120 130 140 150



(SQ. FT)	PRESTAGE
EARTH EXC	11.48
EMBANKMENT	1.32
UNSUITABLE EXC	5.73
AGG. SUBGRADE	0
IMP. (UNDERCUT)	0

1345 + 00.00



150 140 130 120 110 100 90 80 70 60 50 40 30 20 10 0 10 20 30 40 50 60 70 80 90 100 110 120 130 140 150

USER NAME = btwegner	DESIGNED - WBL	REVISED -
	DRAWN - BTW	REVISED -
PLOT SCALE = 20.0000' / in.	CHECKED - RCB	REVISED -
PLOT DATE = 4/25/2018	DATE - 4-26-2018	REVISED -

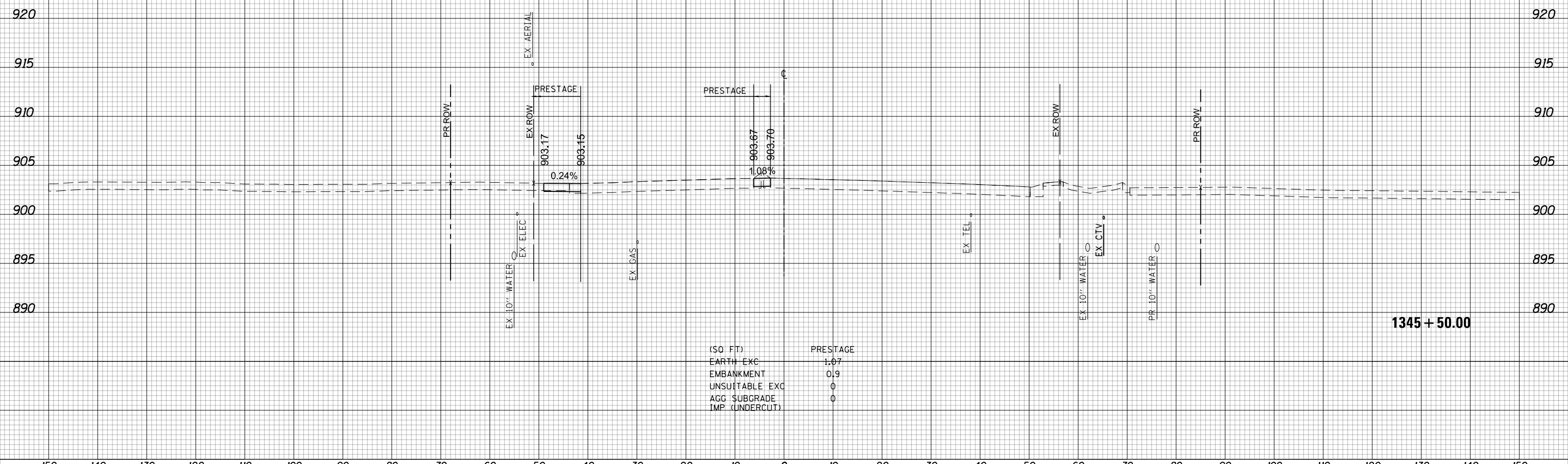
**STATE OF ILLINOIS  
DEPARTMENT OF TRANSPORTATION**

**ALGONQUIN ROAD  
PRESTAGE CROSS SECTIONS**  
SCALE: 10 H: 5 V SHEET 1293 OF 1751 SHEETS STA. 1345+00.00 TO STA. 1345+00.00

FAP RTE	SECTION	COUNTY	TOTAL SHEETS	SHEET NO.
336	06-00329-01-PW	MCHENRY	1751	1293
CONTRACT NO.			61E53	

ILLINOIS FED. AID PROJECT

150 140 130 120 110 100 90 80 70 60 50 40 30 20 10 0 10 20 30 40 50 60 70 80 90 100 110 120 130 140 150



(SQ FT)	PRESTAGE
EARTH EXC	1.07
EMBANKMENT	0.9
UNSUITABLE EXC	0
AGG SUBGRADE	0
IMP (UNDERCUT)	0

1345 + 50.00



USER NAME = btwegner	DESIGNED - WBL	REVISED -
	DRAWN - BTW	REVISED -
PLOT SCALE = 20.0000' / in.	CHECKED - RCB	REVISED -
PLOT DATE = 4/25/2018	DATE - 4-26-2018	REVISED -

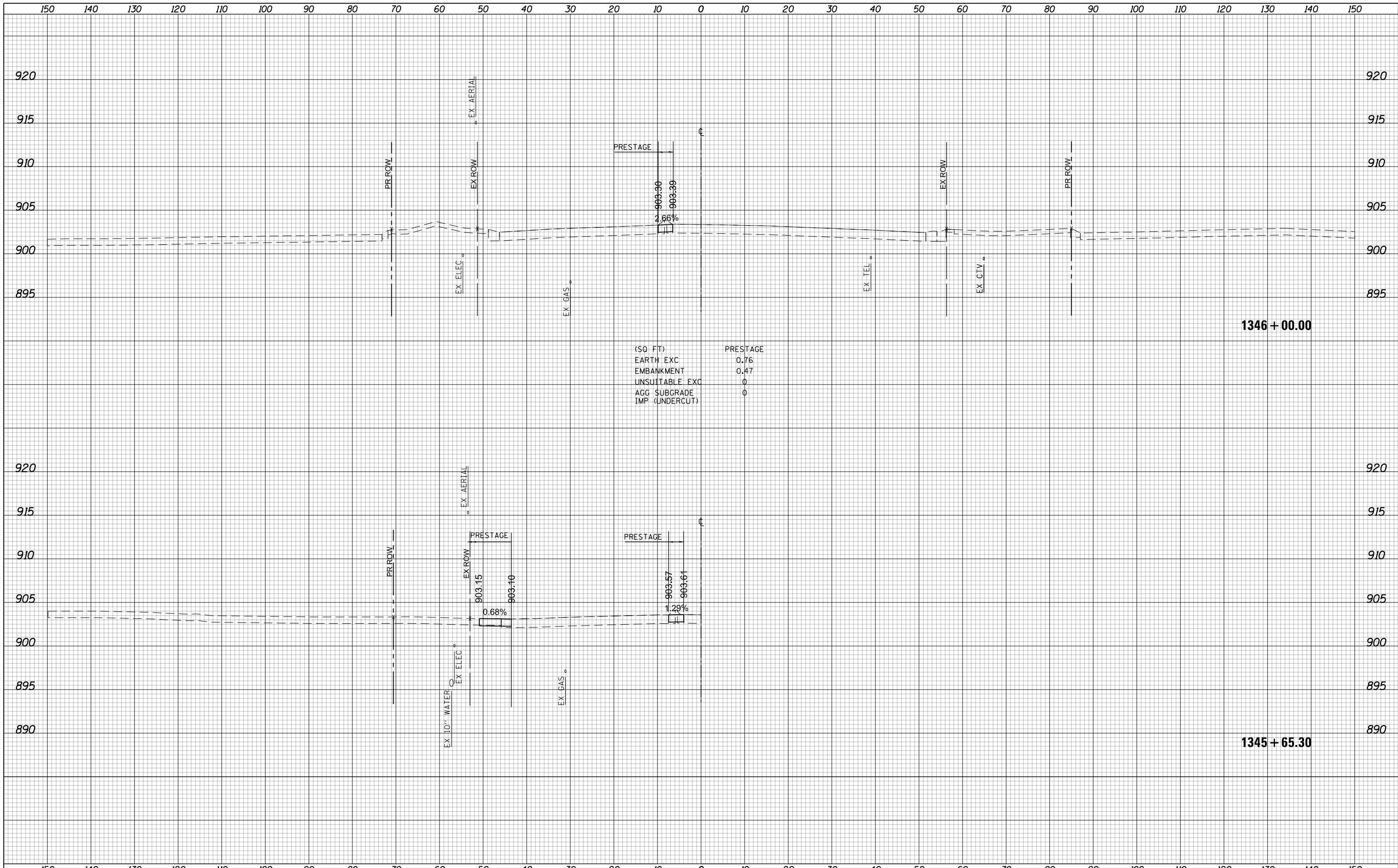
**STATE OF ILLINOIS  
DEPARTMENT OF TRANSPORTATION**

**ALGONQUIN ROAD  
PRESTAGE CROSS SECTIONS**

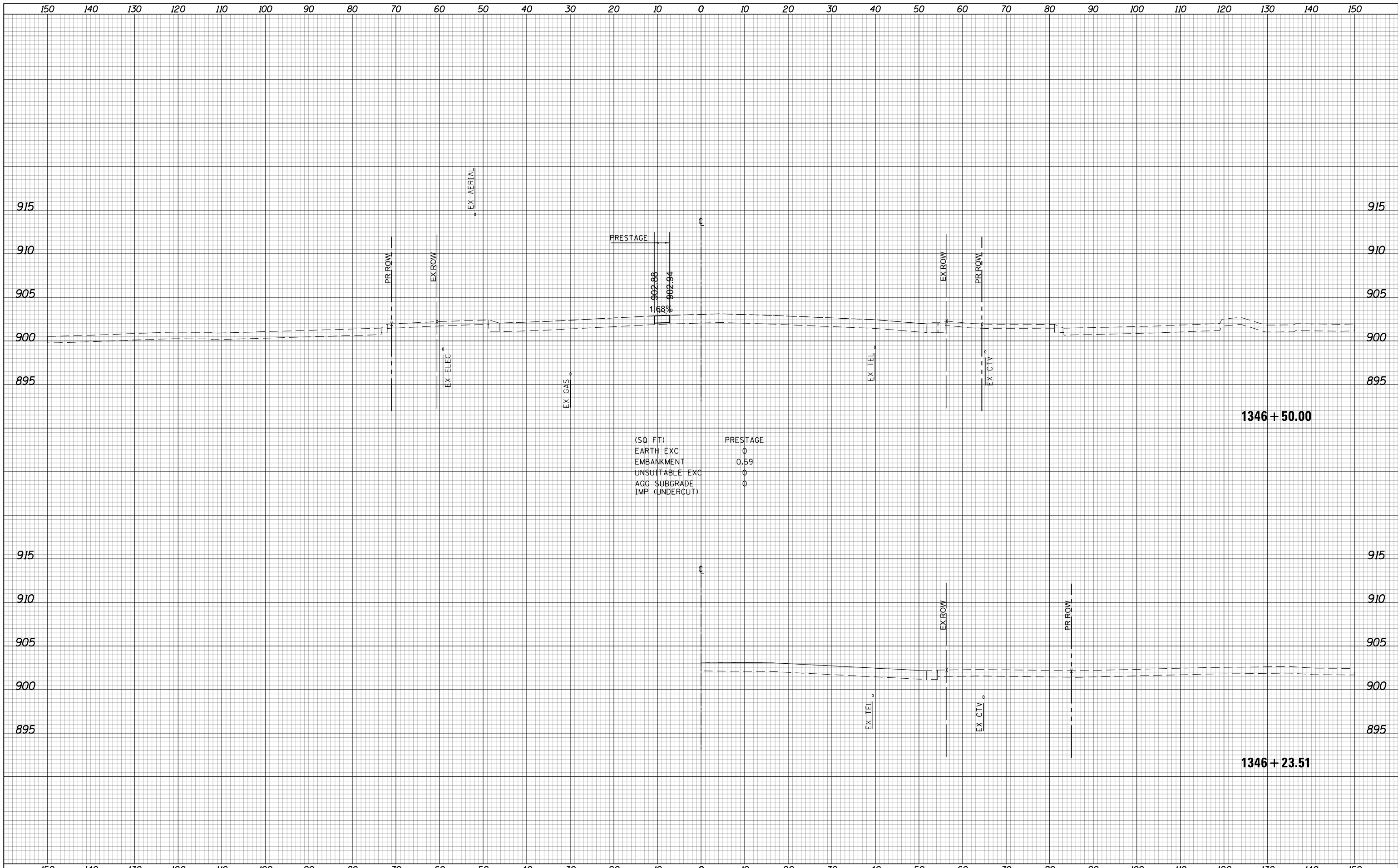
SCALE: 10 H: 5 V SHEET 1294 OF 1751 SHEETS STA. 1345+50.00 TO STA. 1345+50.00

FAP RTE	SECTION	COUNTY	TOTAL SHEETS	SHEET NO.
336	06-00329-01-PW	MCHENRY	1751	1294
CONTRACT NO.			61E53	

ILLINOIS FED. AID PROJECT

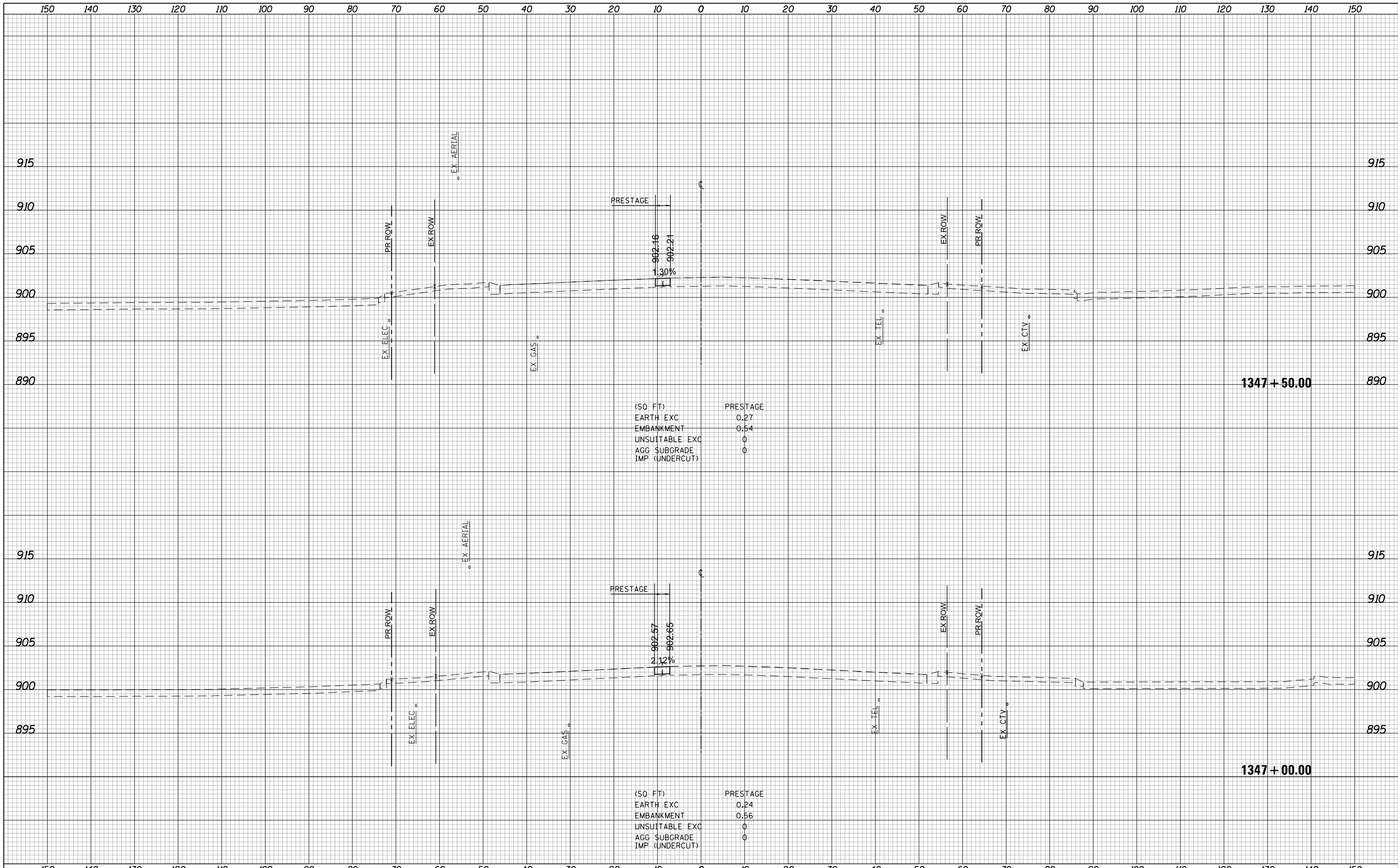


USER NAME = btwegner	DESIGNED - WBL	REVISED -	<b>STATE OF ILLINOIS</b> <b>DEPARTMENT OF TRANSPORTATION</b>	<b>ALGONQUIN ROAD</b> <b>PRESTAGE CROSS SECTIONS</b>			FAP RTE	SECTION	COUNTY	TOTAL SHEETS	SHEET NO.
PLOT SCALE = 20.0000' / in.	DRAWN - BTW	REVISED -		336	06-00329-01-PW	MCHENRY	1751	1295			
PLOT DATE = 4/25/2018	CHECKED - RCB	REVISED -		SCALE: 10 H: 5 V			SHEET 1295	OF 1751 SHEETS	STA. 1345+65.30	TO STA. 1346+00.00	CONTRACT NO. 61E53
	DATE - 4-26-2018	REVISED -		ILLINOIS FED. AID PROJECT							



USER NAME = btwegner	DESIGNED - WBL	REVISED -	<b>STATE OF ILLINOIS</b> <b>DEPARTMENT OF TRANSPORTATION</b>	<b>ALGONQUIN ROAD</b> <b>PRESTAGE CROSS SECTIONS</b>			FAP RTE	SECTION	COUNTY	TOTAL SHEETS	SHEET NO.
PLOT SCALE = 20.0000' / in.	DRAWN - BTW	REVISED -		336	06-00329-01-PW	MCHENRY	1751	1296			
PLOT DATE = 4/25/2018	CHECKED - RCB	REVISED -		SCALE: 10 H: 5 V			SHEET 1296 OF 1751 SHEETS			STA. 1346+23.51 TO STA. 1346+50.00	
DATE - 4-26-2018	REVISIED -	REVISED -		ILLINOIS FED. AID PROJECT							





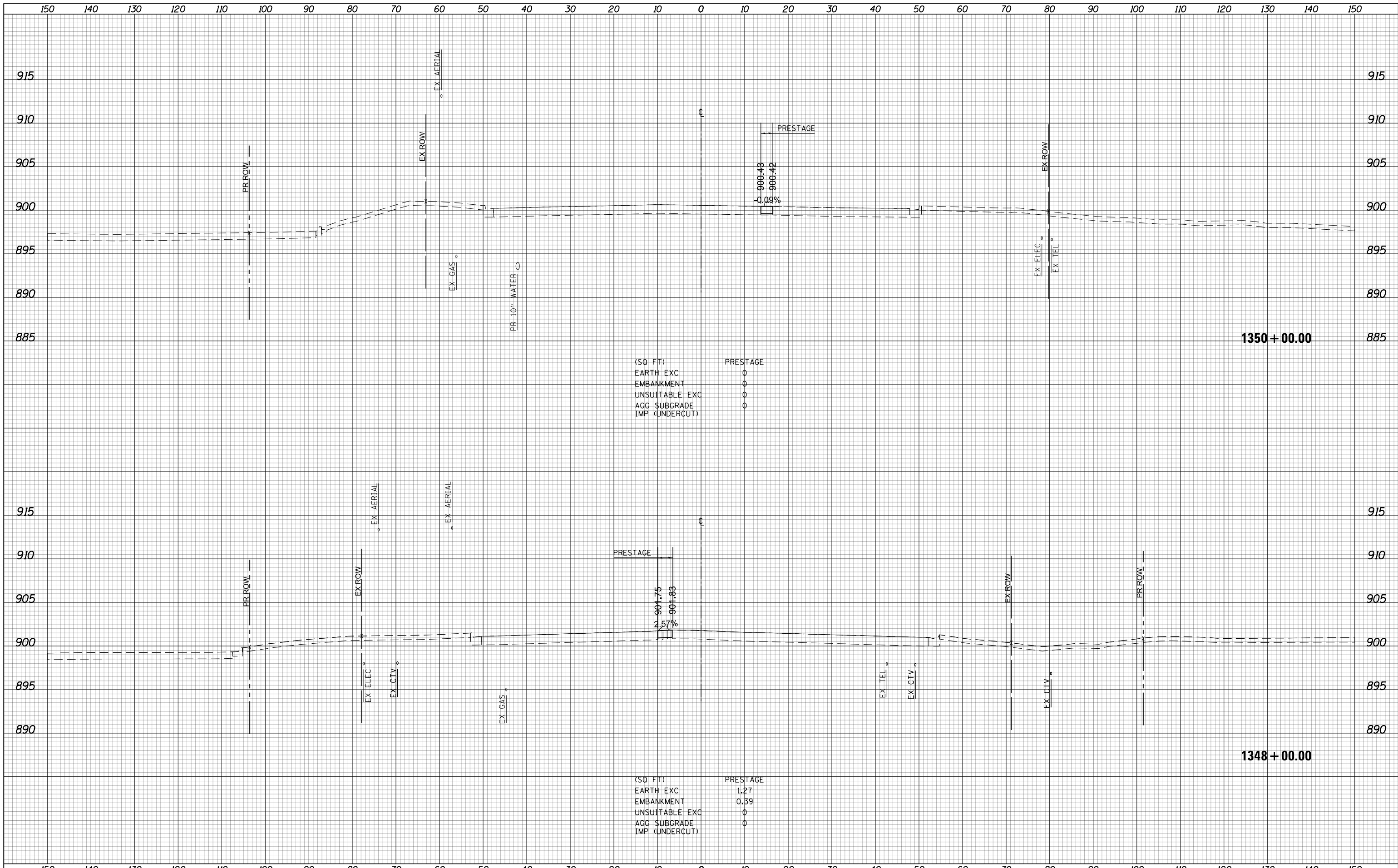
(SQ FT)

EARTH EXC	0.27
EMBANKMENT	0.54
UNSUITABLE EXC	0
AGG SUBGRADE	0
IMP (UNDERCUT)	0

(SQ FT)

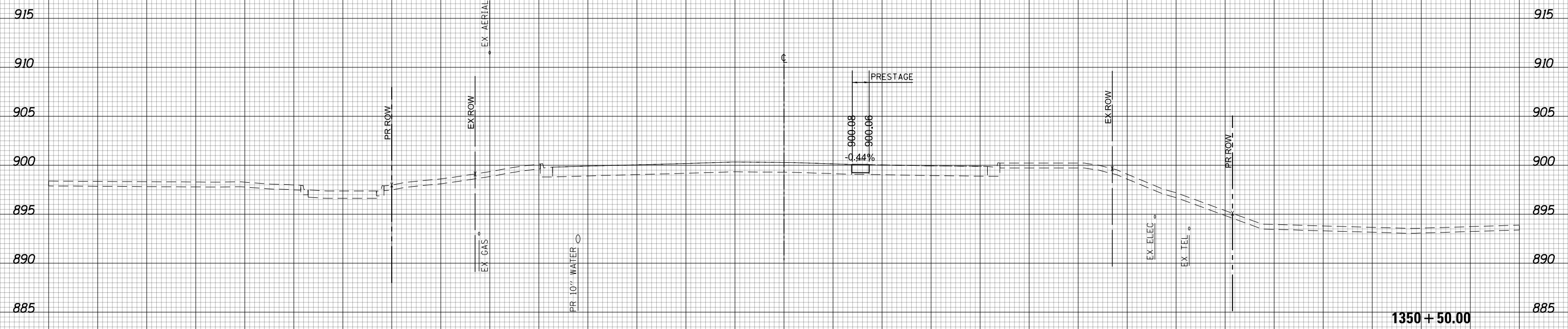
EARTH EXC	0.24
EMBANKMENT	0.56
UNSUITABLE EXC	0
AGG SUBGRADE	0
IMP (UNDERCUT)	0

USER NAME = btwegner	DESIGNED - WBL	REVISED -	<b>STATE OF ILLINOIS</b> <b>DEPARTMENT OF TRANSPORTATION</b>	<b>ALGONQUIN ROAD</b>			FAP	SECTION	COUNTY	TOTAL	SHEET
PLOT SCALE = 20.0000' / in.	DRAWN - BTW	REVISED -		336	06-00329-01-PW	MCHENRY	SHEETS	NO.			
PLOT DATE = 4/25/2018	CHECKED - RCB	REVISED -		CONTRACT NO.		1751	1297	61E53			
DATE - 4-26-2018	REVISIED -	REVISIED -		SCALE: 10 H: 5 V		SHEET 1297 OF 1751 SHEETS		STA. 1347+00.00 TO STA. 1347+50.00		ILLINOIS FED. AID PROJECT	



USER NAME = btwegner	DESIGNED - WBL	REVISED -	<b>STATE OF ILLINOIS</b> <b>DEPARTMENT OF TRANSPORTATION</b>	<b>ALGONQUIN ROAD</b> <b>PRESTAGE CROSS SECTIONS</b>		FAP RTE	SECTION	COUNTY	TOTAL SHEETS	SHEET NO.
PLOT SCALE = 20.0000' / in.	DRAWN - BTW	REVISED -				336	06-00329-01-PW	MCHENRY	1751	1298
PLOT DATE = 4/25/2018	CHECKED - RCB	REVISED -				CONTRACT NO. 61E53				
	DATE - 4-26-2018	REVISED -	SCALE: 10 H: 5 V		SHEET 1298 OF 1751 SHEETS	STA. 1348+00.00 TO STA. 1350+00.00		ILLINOIS FED. AID PROJECT		

150 140 130 120 110 100 90 80 70 60 50 40 30 20 10 0 10 20 30 40 50 60 70 80 90 100 110 120 130 140 150



(SQ. FT)	PRESTAGE
EARTH EXC	0
EMBANKMENT	0
UNSUITABLE EXC	0
AGG. SUBGRADE	0
IMP. (UNDERCUT)	0



150 140 130 120 110 100 90 80 70 60 50 40 30 20 10 0 10 20 30 40 50 60 70 80 90 100 110 120 130 140 150

USER NAME = btwegner	DESIGNED - WBL	REVISED -
	DRAWN - BTW	REVISED -
PLOT SCALE = 20.0000' / in.	CHECKED - RCB	REVISED -
PLOT DATE = 4/25/2018	DATE - 4-26-2018	REVISED -

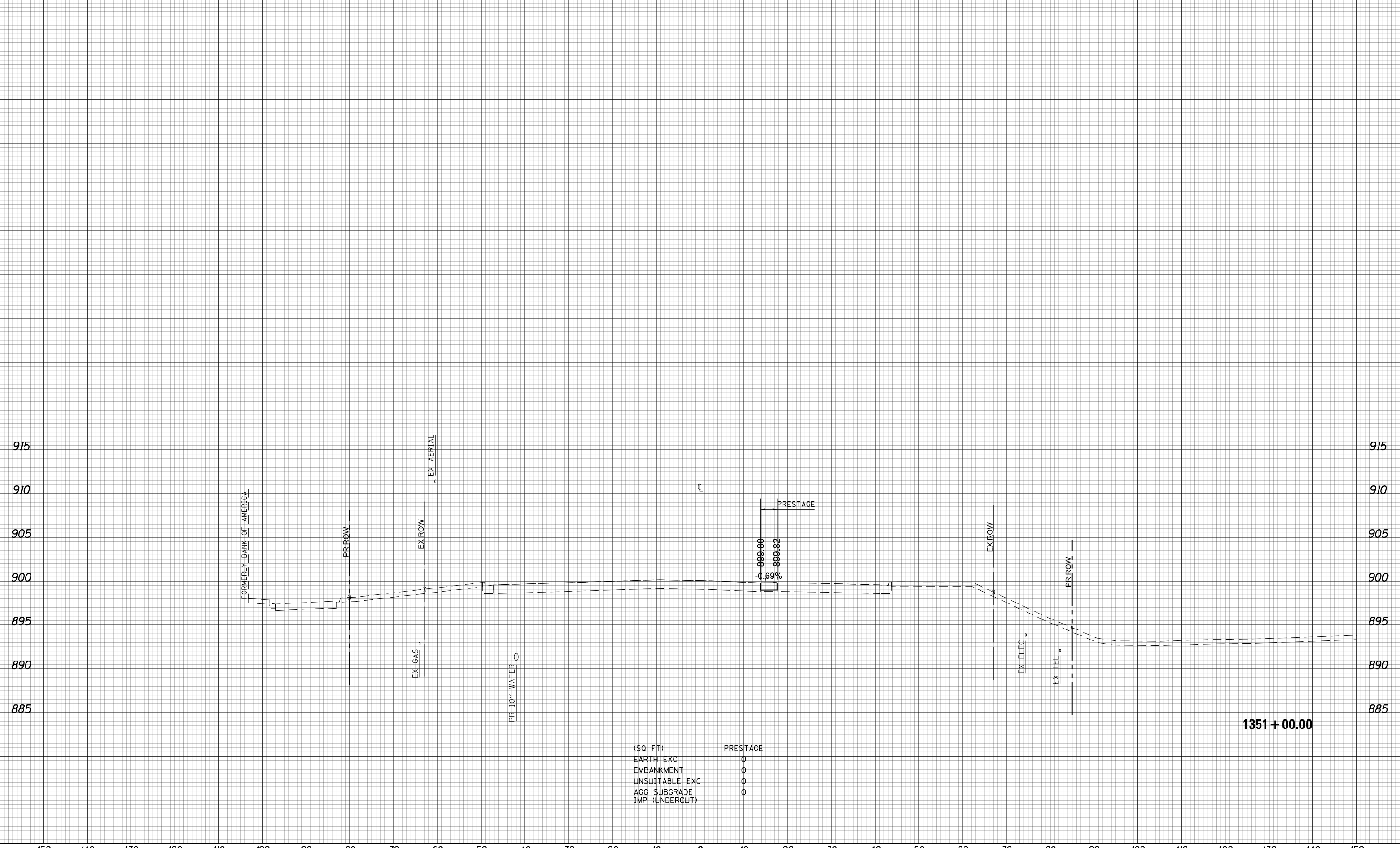
**STATE OF ILLINOIS  
DEPARTMENT OF TRANSPORTATION**

<b>ALGONQUIN ROAD PRESTAGE CROSS SECTIONS</b>	
SCALE: 10 H: 5 V	SHEET 1299 OF 1751 SHEETS
STA. 1350+50.00	TO STA. 1350+50.00

FAP RTE	SECTION	COUNTY	TOTAL SHEETS	SHEET NO.
336	06-00329-01-PW	MCHENRY	1751	1299
CONTRACT NO.			61E53	

**1350 + 50.00**

150 140 130 120 110 100 90 80 70 60 50 40 30 20 10 0 10 20 30 40 50 60 70 80 90 100 110 120 130 140 150



(SQ FT)	PRESTAGE
EARTH EXC	0
EMBANKMENT	0
UNSUITABLE EXC	0
AGG SUBGRADE	0
IMP (UNDERCUT)	0

1351+00.00



USER NAME = btwegner	DESIGNED - WBL	REVISED -
	DRAWN - BTW	REVISED -
PLOT SCALE = 20.0000' / in.	CHECKED - RCB	REVISED -
PLOT DATE = 4/25/2018	DATE - 4-26-2018	REVISED -

**STATE OF ILLINOIS  
DEPARTMENT OF TRANSPORTATION**

**ALGONQUIN ROAD  
PRESTAGE CROSS SECTIONS**

SCALE: 10 H: 5 V SHEET 1300 OF 1751 SHEETS STA. 1351+00.00 TO STA. 1351+00.00

FAP RTE	SECTION	COUNTY	TOTAL SHEETS	SHEET NO.
336	06-00329-01-PW	MCHENRY	1751	1300
CONTRACT NO.			61E53	
ILLINOIS FED. AID PROJECT				