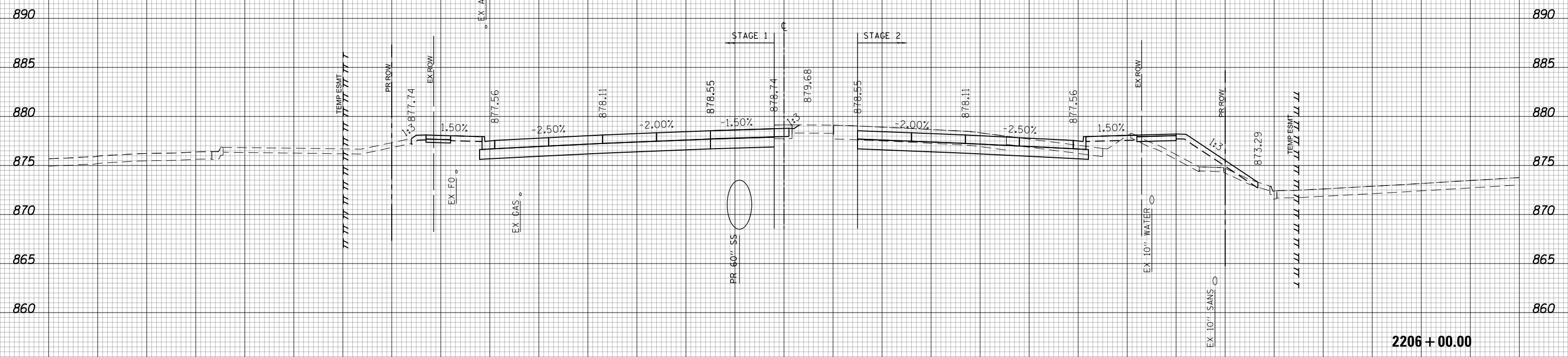


150 140 130 120 110 100 90 80 70 60 50 40 30 20 10 0 10 20 30 40 50 60 70 80 90 100 110 120 130 140 150



(SQ FT)	PRESTAGE	STAGE 2
EARTH EXC	1.1	41.9
EMBANKMENT	0.04	48.2
UNSUITABLE EXC	0	5.58
AGG SUBGRADE	0	0
IMP (UNDERCUT)	0	0

2206 + 00.00



150 140 130 120 110 100 90 80 70 60 50 40 30 20 10 0 10 20 30 40 50 60 70 80 90 100 110 120 130 140 150

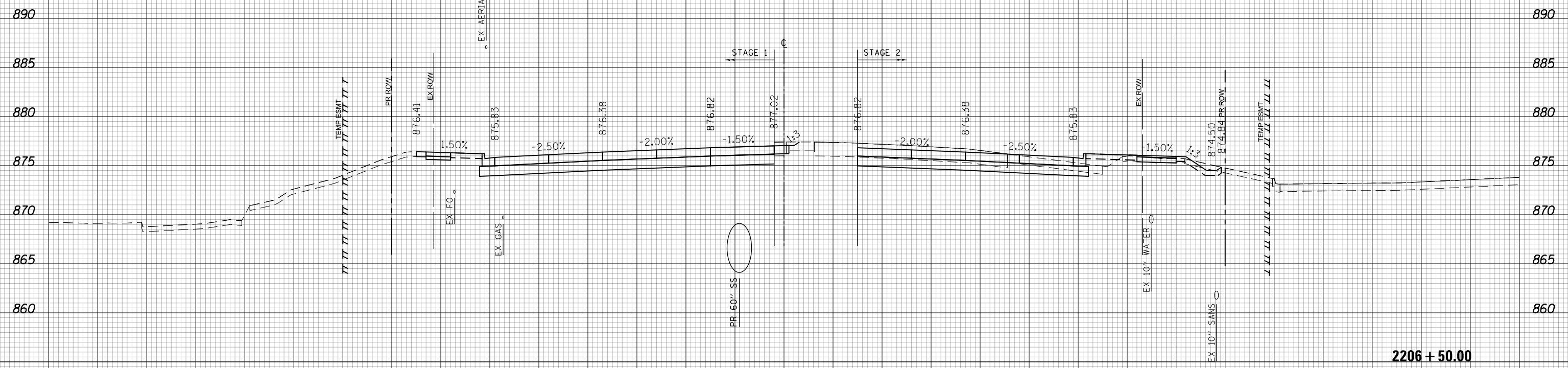
USER NAME = btwegner	DESIGNED - WBL	REVISED -
	DRAWN - BTW	REVISED -
PLOT SCALE = 20.0000' / in.	CHECKED - RCB	REVISED -
PLOT DATE = 4/25/2018	DATE - 4-26-2018	REVISED -

**STATE OF ILLINOIS
DEPARTMENT OF TRANSPORTATION**

RANDALL ROAD STAGE 2 CROSS SECTIONS	
SCALE: 10 H: 5 V	SHEET 1101 OF 1751 SHEETS
STA. 2206+00.00	TO STA. 2206+00.00

FAP RTE	SECTION	COUNTY	TOTAL SHEETS	SHEET NO.
336	06-00329-01-PW	MCHENRY	1751	1101
CONTRACT NO.			61E53	
ILLINOIS FED. AID PROJECT				

150 140 130 120 110 100 90 80 70 60 50 40 30 20 10 0 10 20 30 40 50 60 70 80 90 100 110 120 130 140 150



2206 + 50.00

(SQ. FT)	PRESTAGE	STAGE 2
EARTH EXC	2.09	43.29
EMBANKMENT	0	23.57
UNSUITABLE EXC	0	2.73
AGG. SUBGRADE	0	0
IMP. (UNDERCUT)		



150 140 130 120 110 100 90 80 70 60 50 40 30 20 10 0 10 20 30 40 50 60 70 80 90 100 110 120 130 140 150

USER NAME = btwegner	DESIGNED - WBL	REVISED -
	DRAWN - BTW	REVISED -
PLOT SCALE = 20.0000' / in.	CHECKED - RCB	REVISED -
PLOT DATE = 4/25/2018	DATE - 4-26-2018	REVISED -

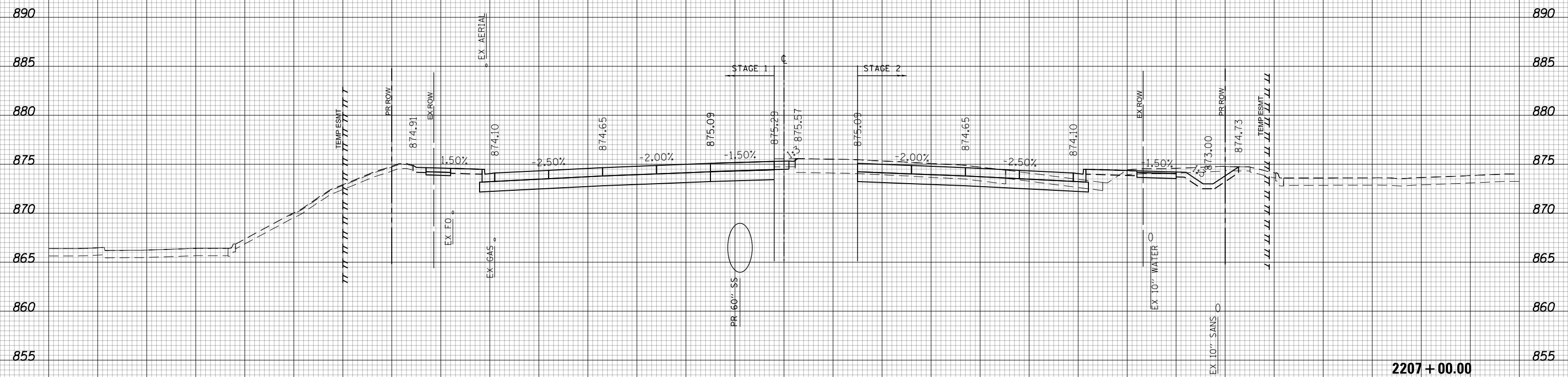
**STATE OF ILLINOIS
DEPARTMENT OF TRANSPORTATION**

**RANDALL ROAD
STAGE 2 CROSS SECTIONS**

SCALE: 10 H: 5 V SHEET 1102 OF 1751 SHEETS STA. 2206+50.00 TO STA. 2206+50.00

FAP RTE	SECTION	COUNTY	TOTAL SHEETS	SHEET NO.
336	06-00329-01-PW	MCHENRY	1751	1102
			CONTRACT NO. 61E53	
ILLINOIS FED. AID PROJECT				

150 140 130 120 110 100 90 80 70 60 50 40 30 20 10 0 10 20 30 40 50 60 70 80 90 100 110 120 130 140 150



(SQ FT)	PRESTAGE	STAGE 2
EARTH EXC	3.81	42.07
EMBANKMENT	0.05	35.14
UNSUITABLE EXC	0	0
AGG SUBGRADE	0	0
IMP (UNDERCUT)		

2207 + 00.00



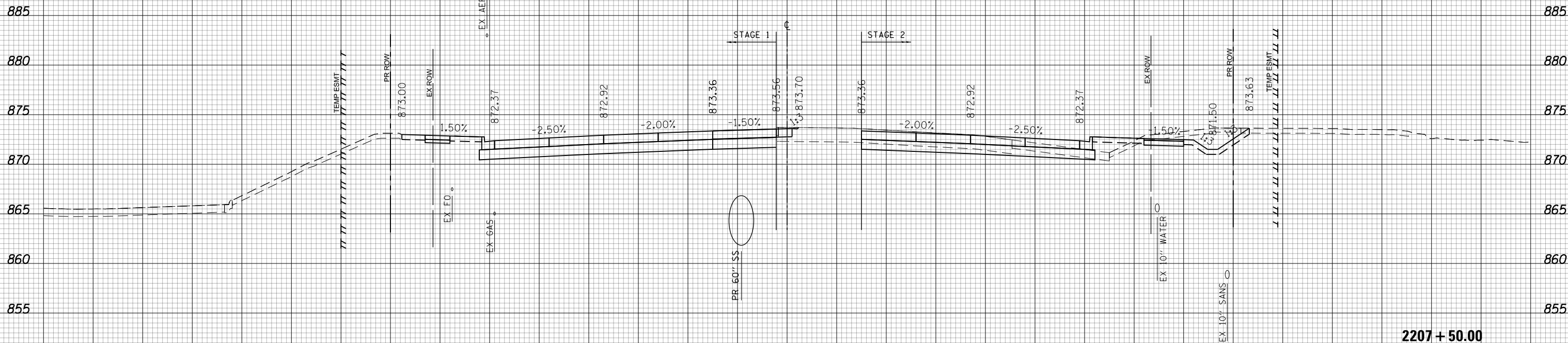
USER NAME = btwegner	DESIGNED - WBL	REVISED -
	DRAWN - BTW	REVISED -
PLOT SCALE = 20.0000' / in.	CHECKED - RCB	REVISED -
PLOT DATE = 4/25/2018	DATE - 4-26-2018	REVISED -

**STATE OF ILLINOIS
DEPARTMENT OF TRANSPORTATION**

**RANDALL ROAD
STAGE 2 CROSS SECTIONS**
SCALE: 10 H: 5 V SHEET 1103 OF 1751 SHEETS STA. 2207+00.00 TO STA. 2207+00.00

FAP RTE	SECTION	COUNTY	TOTAL SHEETS	SHEET NO.
336	06-00329-01-PW	MCHENRY	1751	1103
CONTRACT NO.			61E53	
ILLINOIS FED. AID PROJECT				

150 140 130 120 110 100 90 80 70 60 50 40 30 20 10 0 10 20 30 40 50 60 70 80 90 100 110 120 130 140 150



(SQ. FT)	PRESTAGE	STAGE 2
EARTH EXC	3.15	37.26
EMBANKMENT	0	32.94
UNSUITABLE EXC	0	0.7
AGG. SUBGRADE	0	0
IMP. (UNDERCUT)		

2207 + 50.00



USER NAME = btwegner	DESIGNED - WBL	REVISED -
	DRAWN - BTW	REVISED -
PLOT SCALE = 20.0000' / in.	CHECKED - RCB	REVISED -
PLOT DATE = 4/25/2018	DATE - 4-26-2018	REVISED -

**STATE OF ILLINOIS
DEPARTMENT OF TRANSPORTATION**

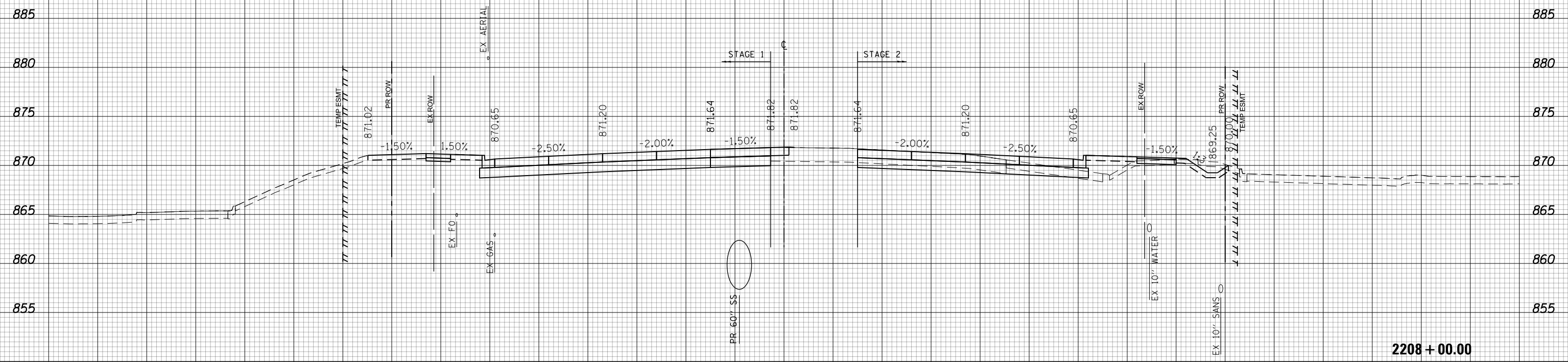
**RANDALL ROAD
STAGE 2 CROSS SECTIONS**

SCALE: 10 H: 5 V SHEET 1104 OF 1751 SHEETS STA. 2207+50.00 TO STA. 2207+50.00

FAP RTE	SECTION	COUNTY	TOTAL SHEETS	SHEET NO.
336	06-00329-01-PW	MCHENRY	1751	1104
			CONTRACT NO. 61E53	

ILLINOIS FED. AID PROJECT

150 140 130 120 110 100 90 80 70 60 50 40 30 20 10 0 10 20 30 40 50 60 70 80 90 100 110 120 130 140 150



2208 + 00.00

(SQ FT)	PRESTAGE	STAGE 2
EARTH EXC	2.13	28.14
EMBANKMENT	0.06	31.03
UNSATURABLE EXC	0	2.69
AGG SUBGRADE	0	0
IMP (UNDERCUT)		



150 140 130 120 110 100 90 80 70 60 50 40 30 20 10 0 10 20 30 40 50 60 70 80 90 100 110 120 130 140 150

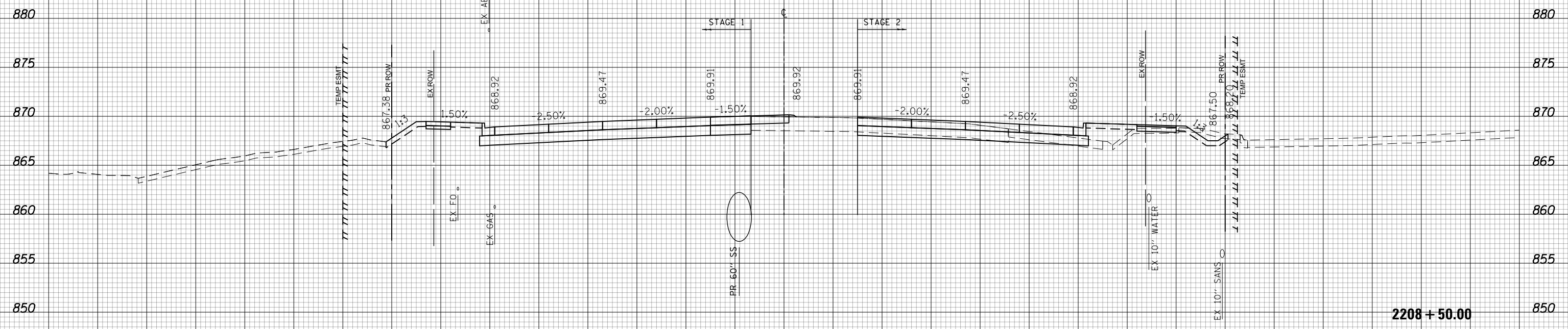
USER NAME = btwegner	DESIGNED - WBL	REVISED -
	DRAWN - BTW	REVISED -
PLOT SCALE = 20.0000' / in.	CHECKED - RCB	REVISED -
PLOT DATE = 4/25/2018	DATE - 4-26-2018	REVISED -

**STATE OF ILLINOIS
DEPARTMENT OF TRANSPORTATION**

RANDALL ROAD		FAP	TOTAL	SHEET
STAGE 2 CROSS SECTIONS		RTE	SHEETS	NO.
SCALE: 10 H: 5 V	SHEET 1105 OF 1751 SHEETS	336	1751	1105
STA. 2208+00.00 TO STA. 2208+00.00		SECTION	COUNTY	CONTRACT NO.
		06-00329-01-PW	MCHENRY	61E53

ILLINOIS FED. AID PROJECT

150 140 130 120 110 100 90 80 70 60 50 40 30 20 10 0 10 20 30 40 50 60 70 80 90 100 110 120 130 140 150



(SQ FT)	PRESTAGE	STAGE 2
EARTH EXC	1.99	15.72
EMBANKMENT	0.26	52.13
UNSUITABLE EXC	0	0.5
AGG SUBGRADE	0	0
IMP (UNDERCUT)		



150 140 130 120 110 100 90 80 70 60 50 40 30 20 10 0 10 20 30 40 50 60 70 80 90 100 110 120 130 140 150

USER NAME = btwegner	DESIGNED - WBL	REVISED -
	DRAWN - BTW	REVISED -
PLOT SCALE = 20.0000' / in.	CHECKED - RCB	REVISED -
PLOT DATE = 4/25/2018	DATE - 4-26-2018	REVISED -

**STATE OF ILLINOIS
DEPARTMENT OF TRANSPORTATION**

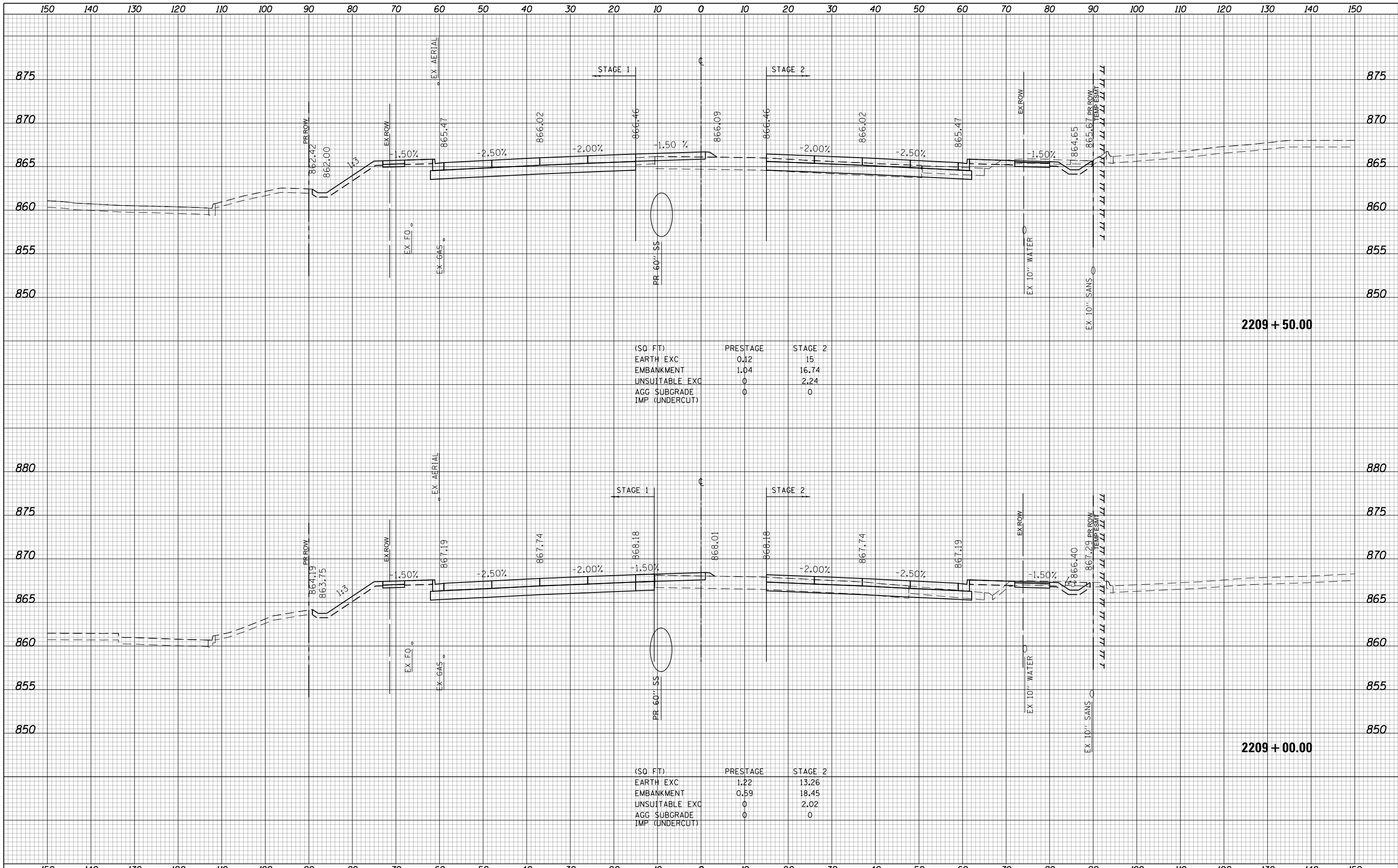
**RANDALL ROAD
STAGE 2 CROSS SECTIONS**

SCALE: 10 H: 5 V SHEET 1106 OF 1751 SHEETS STA. 2208+50.00 TO STA. 2208+50.00

FAP RTE	SECTION	COUNTY	TOTAL SHEETS	SHEET NO.
336	06-00329-01-PW	MCHENRY	1751	1106
CONTRACT NO.			61E53	

2208+50.00

ILLINOIS FED. AID PROJECT



(SQ FT)	PRESTAGE	STAGE 2
EARTH EXC	0.12	15
EMBANKMENT	1.04	16.74
UNSUITABLE EXC	0	2.24
AGG SUBGRADE IMP (UNDERCUT)	0	0

(SQ FT)	PRESTAGE	STAGE 2
EARTH EXC	1.22	13.26
EMBANKMENT	0.59	18.45
UNSUITABLE EXC	0	2.02
AGG SUBGRADE IMP (UNDERCUT)	0	0

**STATE OF ILLINOIS
DEPARTMENT OF TRANSPORTATION**

**RANDALL ROAD
STAGE 2 CROSS SECTIONS**

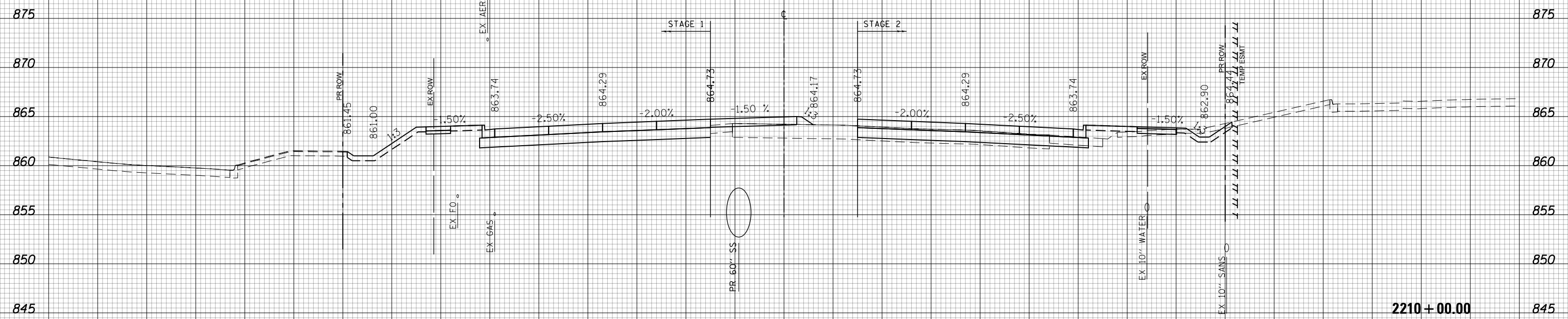
USER NAME = btwagner	DESIGNED - WBL	REVISED -
	DRAWN - BTW	REVISED -
PLOT SCALE = 20.0000' / in.	CHECKED - RCB	REVISED -
PLOT DATE = 4/25/2018	DATE - 4-26-2018	REVISED -

SCALE: 10 H: 5 V SHEET 1107 OF 1751 SHEETS STA. 2209+00.00 TO STA. 2209+50.00

FAP RTE	SECTION	COUNTY	TOTAL SHEETS	SHEET NO.
336	06-00329-01-PW	MCHENRY	1751	1107
			CONTRACT NO. 61E53	

ILLINOIS FED. AID PROJECT

150 140 130 120 110 100 90 80 70 60 50 40 30 20 10 0 10 20 30 40 50 60 70 80 90 100 110 120 130 140 150



(SQ FT)	PRESTAGE	STAGE 2
EARTH EXC	0.03	8.85
EMBANKMENT	1.77	27.76
UNSUITABLE EXC	0	3.39
AGG SUBGRADE	0	0
IMP (UNDERCUT)	0	0



150 140 130 120 110 100 90 80 70 60 50 40 30 20 10 0 10 20 30 40 50 60 70 80 90 100 110 120 130 140 150

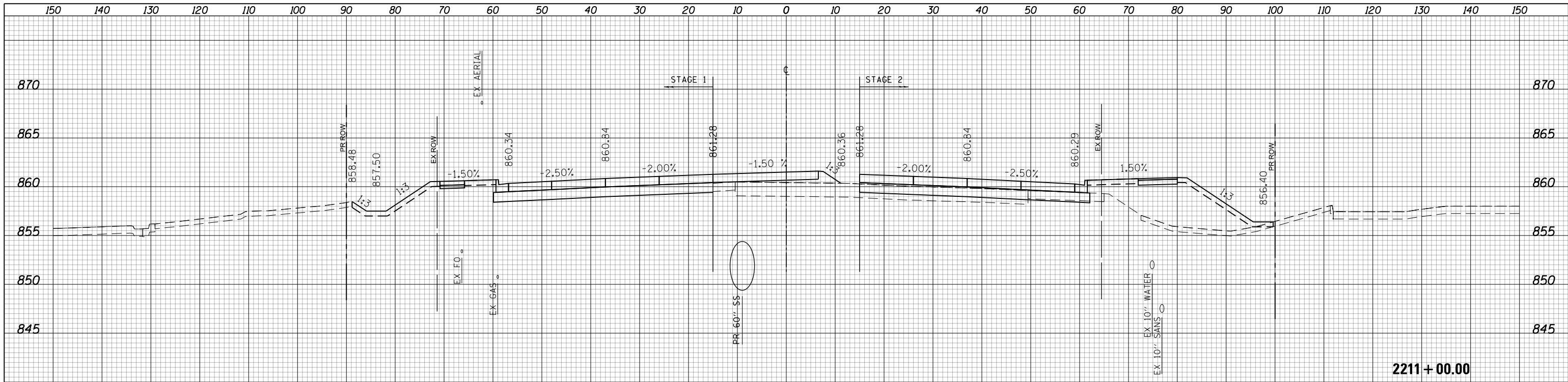
USER NAME = btwegner	DESIGNED - WBL	REVISED -
	DRAWN - BTW	REVISED -
PLOT SCALE = 20.0000' / in.	CHECKED - RCB	REVISED -
PLOT DATE = 4/25/2018	DATE - 4-26-2018	REVISED -

**STATE OF ILLINOIS
DEPARTMENT OF TRANSPORTATION**

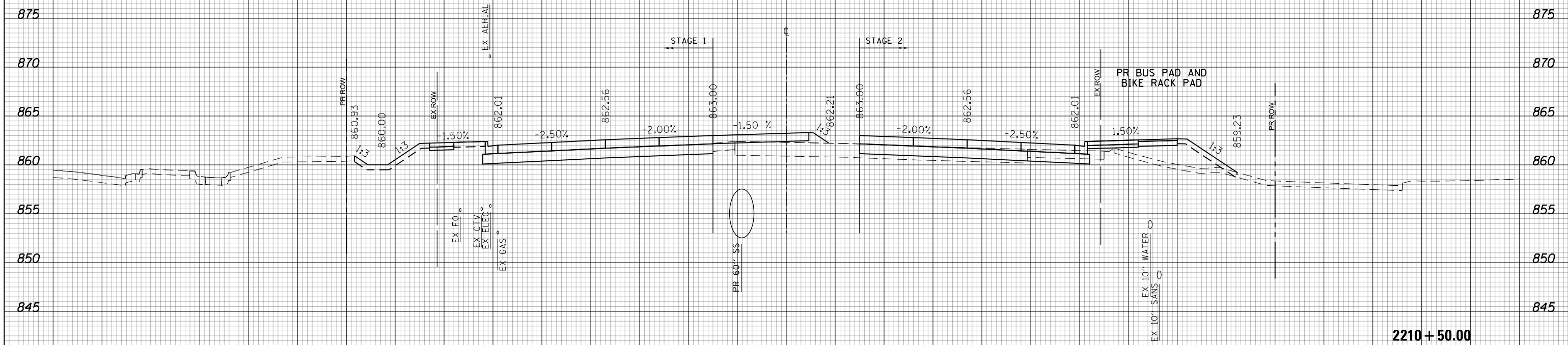
RANDALL ROAD		FAP	TOTAL	SHEET
STAGE 2 CROSS SECTIONS		RTE	SHEETS	NO.
336	06-00329-01-PW	MCHENRY	1751	1108
		CONTRACT NO. 61E53		
SCALE: 10 H: 5 V SHEET 1108 OF 1751 SHEETS STA. 2210+00.00 TO STA. 2210+00.00				

ILLINOIS FED. AID PROJECT	
---------------------------	--

2210 + 00.00

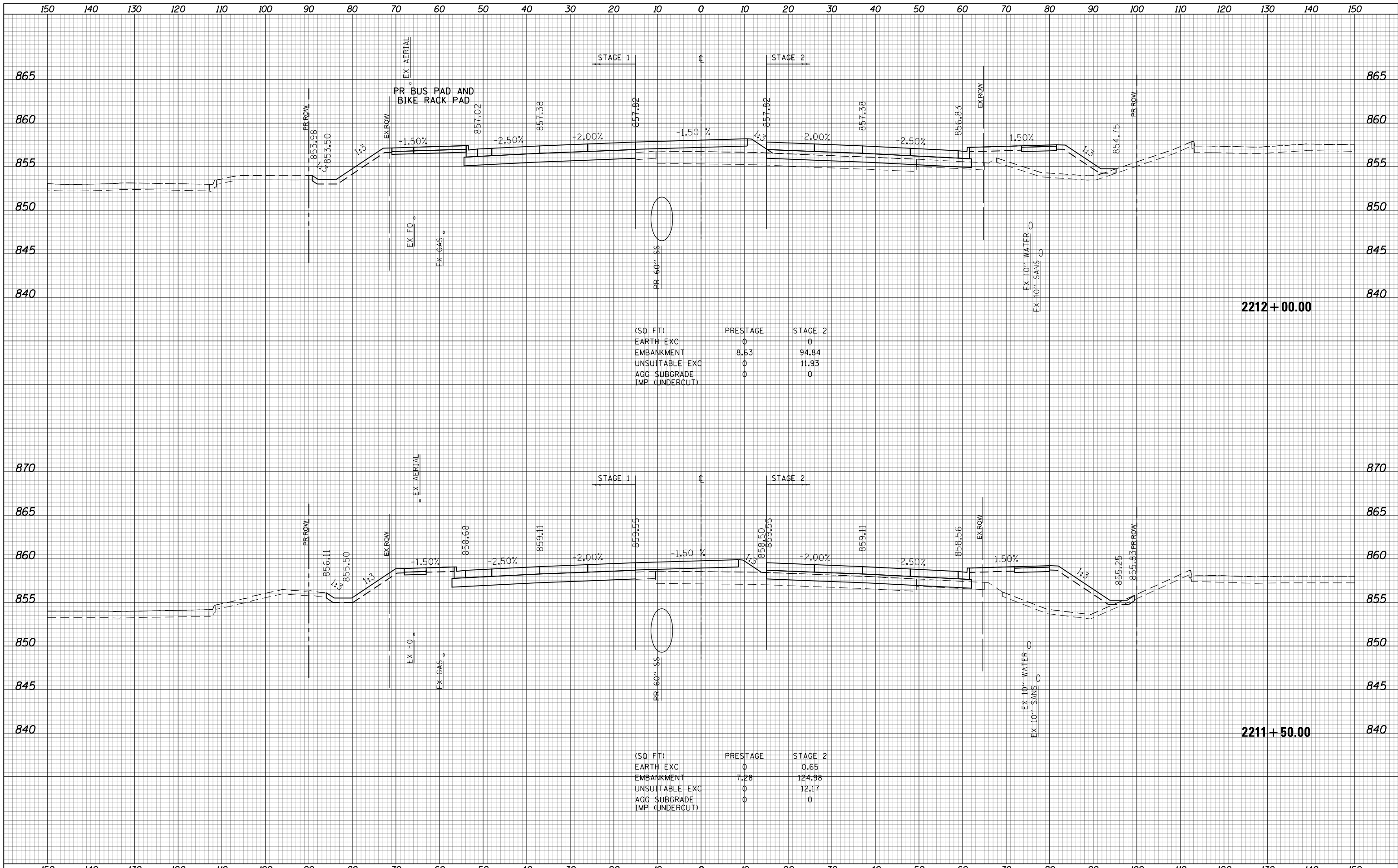


(SQ FT)	PRESTAGE	STAGE 2
EARTH EXC	0	1.67
EMBANKMENT	4.32	108.29
UNSUITABLE EXC	0	11.09
AGG SUBGRADE	0	0
IMP (UNDERCUT)	0	0



(SQ FT)	PRESTAGE	STAGE 2
EARTH EXC	0	5.65
EMBANKMENT	2.55	57.26
UNSUITABLE EXC	0	11.48
AGG SUBGRADE	0	0
IMP (UNDERCUT)	0	0



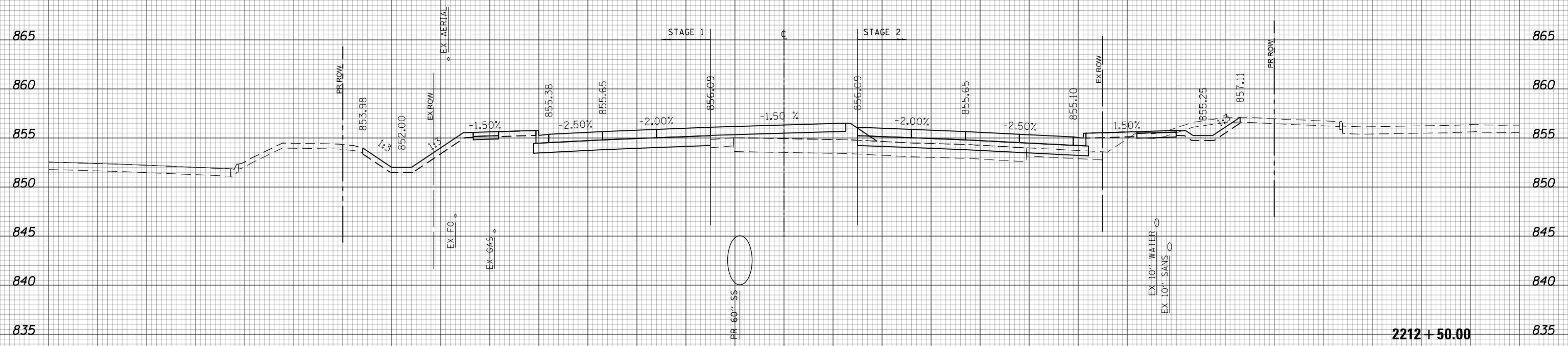


(SQ. FT)	PRESTAGE	STAGE 2
EARTH EXC	0	0
EMBANKMENT	8.63	94.84
UNSUITABLE EXC	0	11.93
AGG. SUBGRADE IMP. (UNDERCUT)	0	0

(SQ. FT)	PRESTAGE	STAGE 2
EARTH EXC	0	0.65
EMBANKMENT	7.28	124.98
UNSUITABLE EXC	0	12.17
AGG. SUBGRADE IMP. (UNDERCUT)	0	0



150 140 130 120 110 100 90 80 70 60 50 40 30 20 10 0 10 20 30 40 50 60 70 80 90 100 110 120 130 140 150



(SQ FT)	PRESTAGE	STAGE 2
EARTH EXC	0	16.09
EMBANKMENT	9.88	47.54
UNSUITABLE EXC	0	8.62
AGG SUBGRADE	0	0
IMP (UNDERCUT)	0	0

2212 + 50.00



USER NAME = btwegner	DESIGNED - WBL	REVISED -
	DRAWN - BTW	REVISED -
PLOT SCALE = 20.0000' / in.	CHECKED - RCB	REVISED -
PLOT DATE = 4/25/2018	DATE - 4-26-2018	REVISED -


**STATE OF ILLINOIS
DEPARTMENT OF TRANSPORTATION**

**RANDALL ROAD
STAGE 2 CROSS SECTIONS**
SCALE: 10 H: 5 V SHEET 1111 OF 1751 SHEETS STA. 2212+50.00 TO STA. 2212+50.00

FAP RTE	SECTION	COUNTY	TOTAL SHEETS	SHEET NO.
336	06-00329-01-PW	MCHENRY	1751	1111
			CONTRACT NO. 61E53	

ILLINOIS FED. AID PROJECT

150 140 130 120 110 100 90 80 70 60 50 40 30 20 10 0 10 20 30 40 50 60 70 80 90 100 110 120 130 140 150



(SQ FT)	PRESTAGE	STAGE 2
EARTH EXC	0	0.05
EMBANKMENT	12.35	90.27
UNSATURABLE EXC	0	8.16
AGG SUBGRADE	0	0
IMP (UNDERCUT)		



USER NAME = btwegner	DESIGNED - WBL	REVISED -
	DRAWN - BTW	REVISED -
PLOT SCALE = 20.0000' / in.	CHECKED - RCB	REVISED -
PLOT DATE = 4/25/2018	DATE - 4-26-2018	REVISED -

**STATE OF ILLINOIS
DEPARTMENT OF TRANSPORTATION**

**RANDALL ROAD
STAGE 2 CROSS SECTIONS**

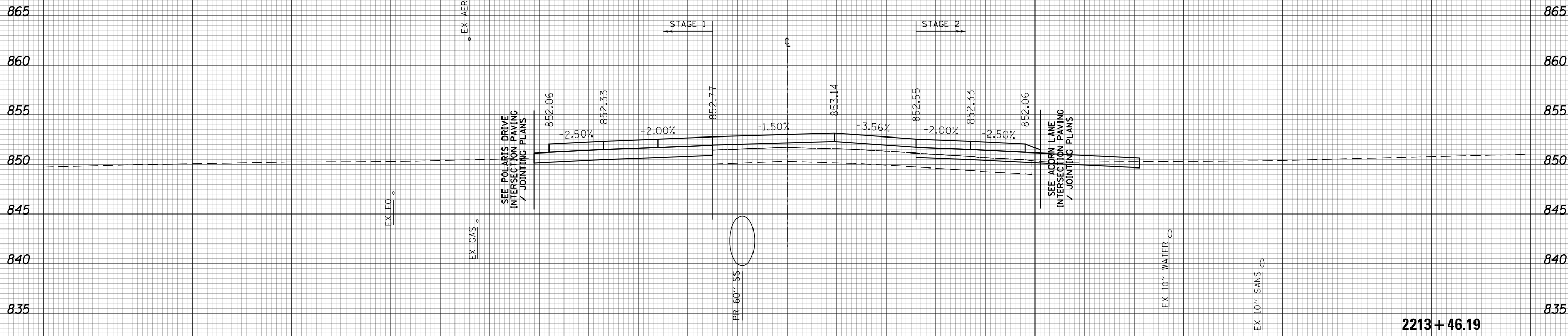
SCALE: 10 H: 5 V SHEET 1112 OF 1751 SHEETS STA. 2213+00.00 TO STA. 2213+00.00

FAP RTE	SECTION	COUNTY	TOTAL SHEETS	SHEET NO.
336	06-00329-01-PW	MCHENRY	1751	1112
CONTRACT NO.			61E53	

2213+00.00

ILLINOIS FED. AID PROJECT

150 140 130 120 110 100 90 80 70 60 50 40 30 20 10 0 10 20 30 40 50 60 70 80 90 100 110 120 130 140 150



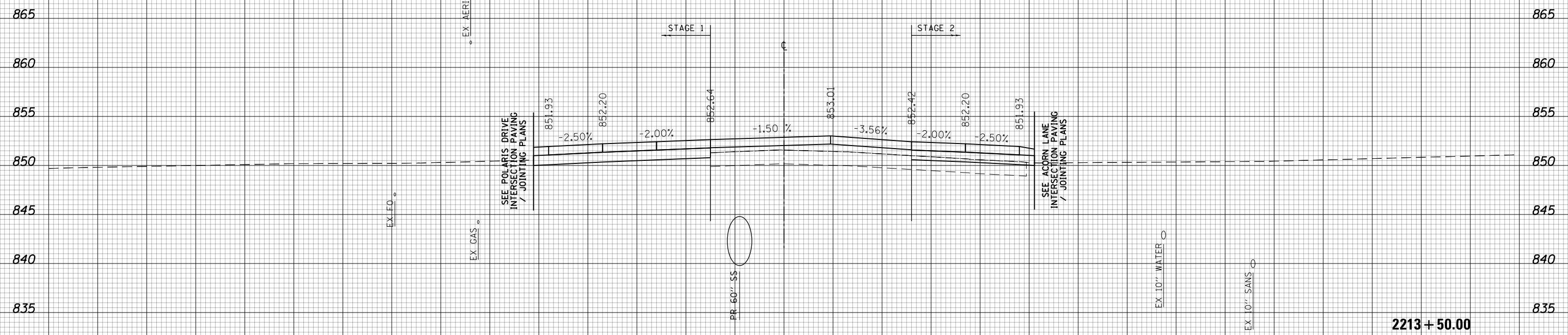
USER NAME = btwegner	DESIGNED - WBL	REVISED -
	DRAWN - BTW	REVISED -
PLOT SCALE = 20.0000' / in.	CHECKED - RCB	REVISED -
PLOT DATE = 4/25/2018	DATE - 4-26-2018	REVISED -

**STATE OF ILLINOIS
DEPARTMENT OF TRANSPORTATION**

RANDALL ROAD		FAP	SECTION	COUNTY	TOTAL	SHEET
STAGE 2 CROSS SECTIONS		RTE			SHEETS	NO.
SCALE: 10 H: 5 V	SHEET 1113	336	06-00329-01-PW	MCHENRY	1751	1113
OF 1751 SHEETS		STA. 2213+46.19 TO STA. 2213+46.19		CONTRACT NO. 61E53		

2213 + 46.19

150 140 130 120 110 100 90 80 70 60 50 40 30 20 10 0 10 20 30 40 50 60 70 80 90 100 110 120 130 140 150



(SQ FT)	PRESTAGE	STAGE 2
EARTH EXC	0	0.43
EMBANKMENT	11.58	35.34
UNSUITABLE EXC	0	0
AGG SUBGRADE	0	0
IMP (UNDERCUT)		



150 140 130 120 110 100 90 80 70 60 50 40 30 20 10 0 10 20 30 40 50 60 70 80 90 100 110 120 130 140 150

USER NAME = btwegner	DESIGNED - WBL	REVISED -
	DRAWN - BTW	REVISED -
PLOT SCALE = 20.0000' / in.	CHECKED - RCB	REVISED -
PLOT DATE = 4/25/2018	DATE - 4-26-2018	REVISED -

**STATE OF ILLINOIS
DEPARTMENT OF TRANSPORTATION**

**RANDALL ROAD
STAGE 2 CROSS SECTIONS**

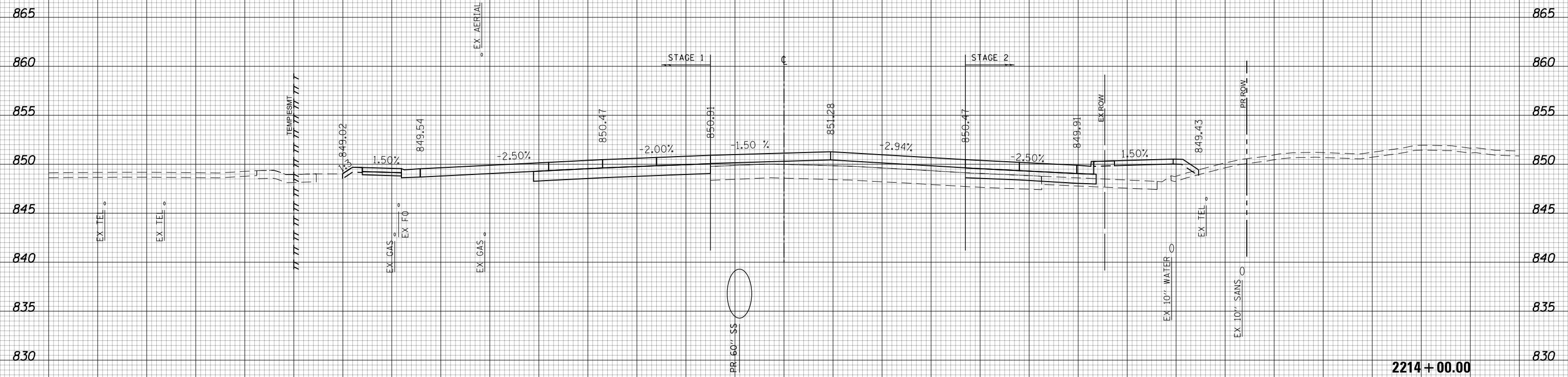
SCALE: 10 H: 5 V SHEET 1114 OF 1751 SHEETS STA. 2213+50.00 TO STA. 2213+50.00

FAP RTE	SECTION	COUNTY	TOTAL SHEETS	SHEET NO.
336	06-00329-01-PW	MCHENRY	1751	1114
			CONTRACT NO. 61E53	

2213 + 50.00

ILLINOIS FED. AID PROJECT

150 140 130 120 110 100 90 80 70 60 50 40 30 20 10 0 10 20 30 40 50 60 70 80 90 100 110 120 130 140 150



(SQ FT)	PRESTAGE	STAGE 2
EARTH EXC	0	1.74
EMBANKMENT	7.65	75.45
UNSUITABLE EXC	0	2.32
AGG SUBGRADE	0	0
IMP (UNDERCUT)		

2214 + 00.00



USER NAME = btwegner	DESIGNED - WBL	REVISED -
	DRAWN - BTW	REVISED -
PLOT SCALE = 20.0000' / in.	CHECKED - RCB	REVISED -
PLOT DATE = 4/25/2018	DATE - 4-26-2018	REVISED -

**STATE OF ILLINOIS
DEPARTMENT OF TRANSPORTATION**

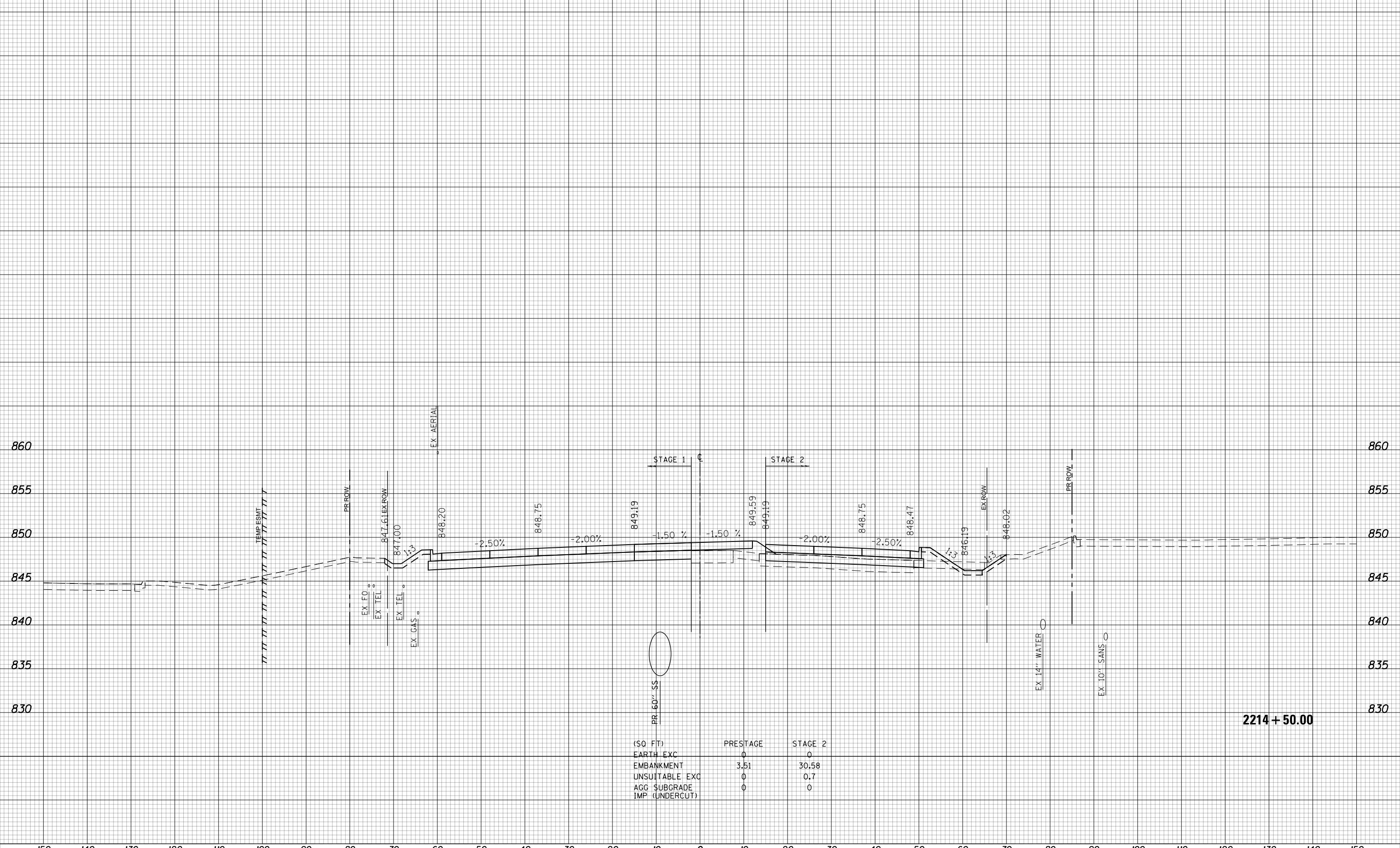
**RANDALL ROAD
STAGE 2 CROSS SECTIONS**

SCALE: 10 H: 5 V SHEET 1115 OF 1751 SHEETS STA. 2214+00.00 TO STA. 2214+00.00

FAP RTE	SECTION	COUNTY	TOTAL SHEETS	SHEET NO.
336	06-00329-01-PW	MCHENRY	1751	1115
CONTRACT NO.			61E53	

ILLINOIS FED. AID PROJECT

150 140 130 120 110 100 90 80 70 60 50 40 30 20 10 0 10 20 30 40 50 60 70 80 90 100 110 120 130 140 150



(SQ FT)	PRESTAGE	STAGE 2
EARTH EXC	0	0
EMBANKMENT	3.51	30.58
UNSUITABLE EXC	0	0.7
AGG SUBGRADE	0	0
IMP (UNDERCUT)	0	0

2214 + 50.00



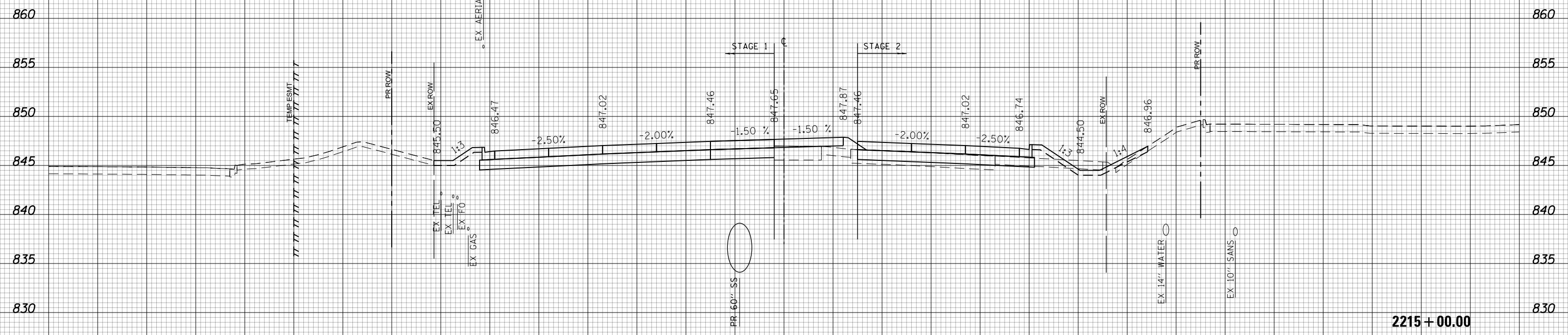
USER NAME = btwegner	DESIGNED - WBL	REVISED -
	DRAWN - BTW	REVISED -
PLOT SCALE = 20.0000' / in.	CHECKED - RCB	REVISED -
PLOT DATE = 4/25/2018	DATE - 4-26-2018	REVISED -

**STATE OF ILLINOIS
DEPARTMENT OF TRANSPORTATION**

**RANDALL ROAD
STAGE 2 CROSS SECTIONS**
SCALE: 10 H: 5 V SHEET 1116 OF 1751 SHEETS STA. 2214+50.00 TO STA. 2214+50.00

FAP RTE	SECTION	COUNTY	TOTAL SHEETS	SHEET NO.
336	06-00329-01-PW	MCHENRY	1751	1116
CONTRACT NO.			61E53	
ILLINOIS FED. AID PROJECT				

150 140 130 120 110 100 90 80 70 60 50 40 30 20 10 0 10 20 30 40 50 60 70 80 90 100 110 120 130 140 150



(SQ FT)	PRESTAGE	STAGE 2
EARTH EXC	0	0.78
EMBANKMENT	1.6	20.5
UNSUITABLE EXC	0	2.72
AGG SUBGRADE	0	0
IMP (UNDERCUT)		

2215 + 00.00



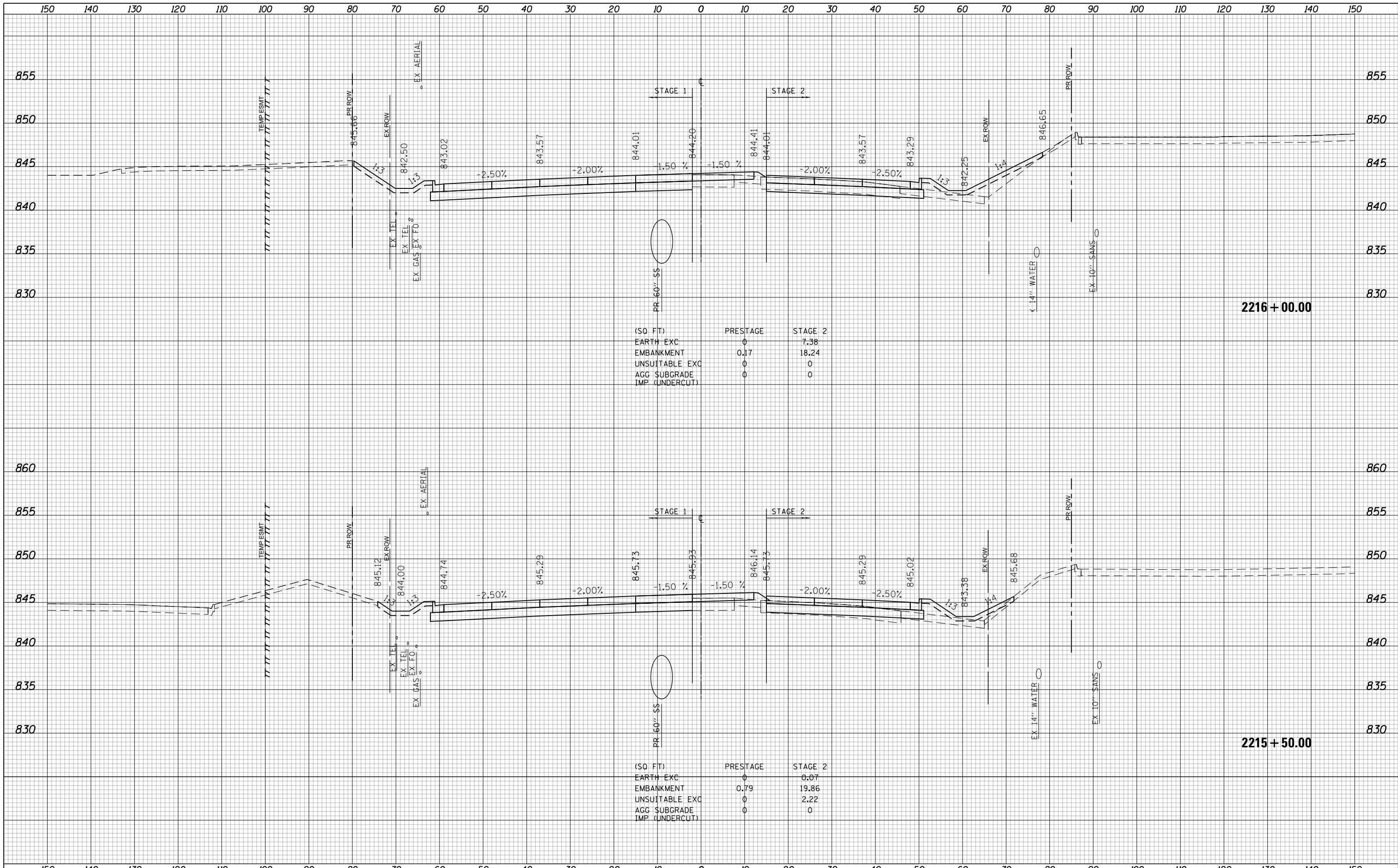
150 140 130 120 110 100 90 80 70 60 50 40 30 20 10 0 10 20 30 40 50 60 70 80 90 100 110 120 130 140 150

USER NAME = btwegner	DESIGNED - WBL	REVISED -
	DRAWN - BTW	REVISED -
PLOT SCALE = 20.0000' / in.	CHECKED - RCB	REVISED -
PLOT DATE = 4/25/2018	DATE - 4-26-2018	REVISED -

**STATE OF ILLINOIS
DEPARTMENT OF TRANSPORTATION**

RANDALL ROAD		FAP	TOTAL	SHEET
STAGE 2 CROSS SECTIONS		RTE	SHEETS	NO.
SCALE: 10 H: 5 V	SHEET 1117 OF 1751 SHEETS	336	1751	1117
STA. 2215+00.00 TO STA. 2215+00.00		SECTION	COUNTY	CONTRACT NO.
		06-00329-01-PW	MCHENRY	61E53

ILLINOIS FED. AID PROJECT



(SQ FT)	PRESTAGE	STAGE 2
EARTH EXC	0	7.38
EMBANKMENT	0.17	18.24
UNSUITABLE EXC	0	0
AGG SUBGRADE	0	0
IMP (UNDERCUT)	0	0

(SQ FT)	PRESTAGE	STAGE 2
EARTH EXC	0	0.07
EMBANKMENT	0.79	19.86
UNSUITABLE EXC	0	2.22
AGG SUBGRADE	0	0
IMP (UNDERCUT)	0	0

**STATE OF ILLINOIS
DEPARTMENT OF TRANSPORTATION**

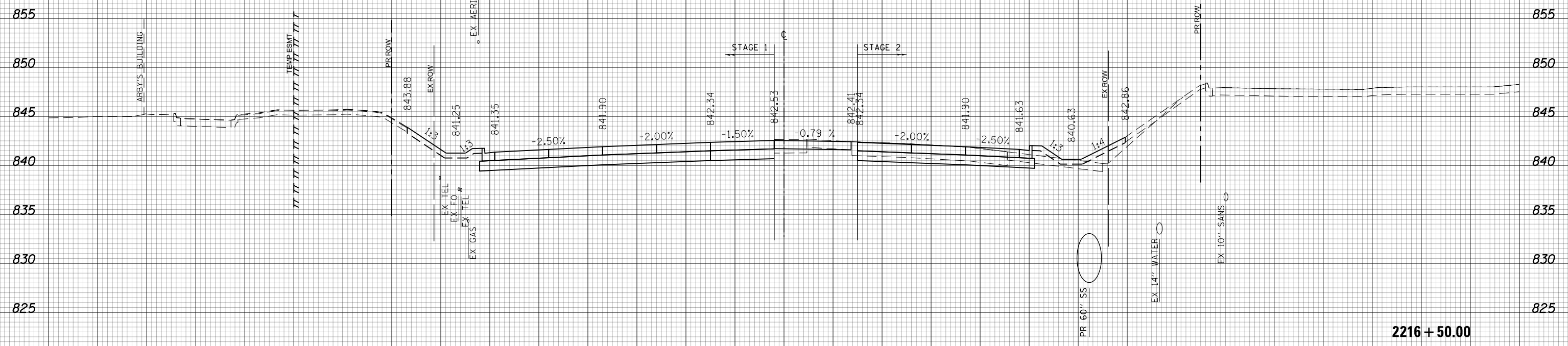
**RANDALL ROAD
STAGE 2 CROSS SECTIONS**

USER NAME = btwagner	DESIGNED - WBL	REVISED -
	DRAWN - BTW	REVISED -
PLOT SCALE = 20.0000' / in.	CHECKED - RCB	REVISED -
PLOT DATE = 4/25/2018	DATE - 4-26-2018	REVISED -

FAP RTE	SECTION	COUNTY	TOTAL SHEETS	SHEET NO.
336	06-00329-01-PW	MCHENRY	1751	1118
SCALE: 10 H: 5 V			SHEET 1118 OF 1751 SHEETS	
			STA. 2215+50.00 TO STA. 2216+00.00	

CONTRACT NO. 61E53		ILLINOIS FED. AID PROJECT
--------------------	--	---------------------------

150 140 130 120 110 100 90 80 70 60 50 40 30 20 10 0 10 20 30 40 50 60 70 80 90 100 110 120 130 140 150



(SQ. FT)	PRESTAGE	STAGE 2
EARTH EXC	0	16.77
EMBANKMENT	0	10.59
UNSUITABLE EXC	0	0
AGG. SUBGRADE	0	0
IMP (UNDERCUT)	0	0

2216 + 50.00



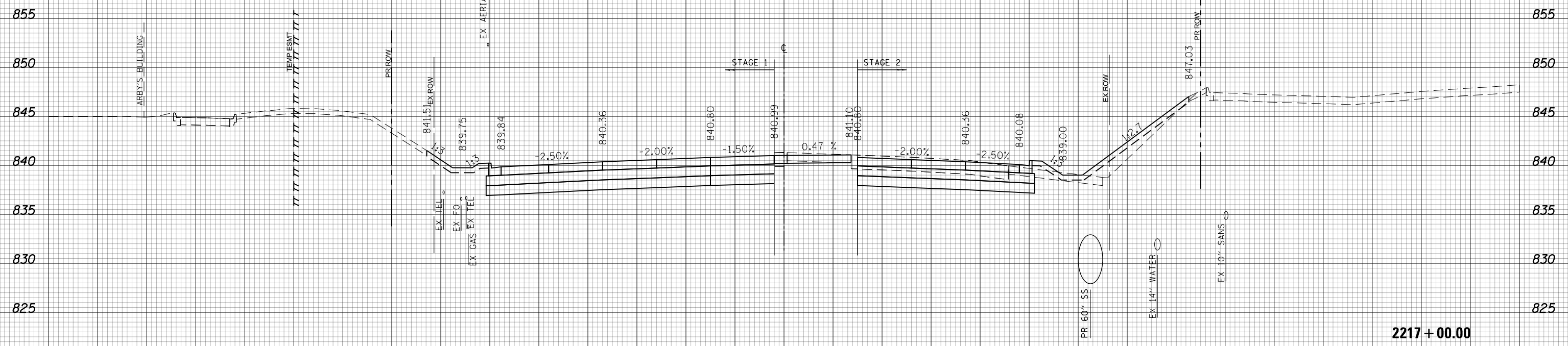
USER NAME = btwegner	DESIGNED - WBL	REVISED -
	DRAWN - BTW	REVISED -
PLOT SCALE = 20.0000' / in.	CHECKED - RCB	REVISED -
PLOT DATE = 4/25/2018	DATE - 4-26-2018	REVISED -

**STATE OF ILLINOIS
DEPARTMENT OF TRANSPORTATION**

RANDALL ROAD		STAGE 2 CROSS SECTIONS	
FAP RTE	SECTION	COUNTY	TOTAL SHEETS
336	06-00329-01-PW	MCHENRY	1751
SCALE: 10 H: 5 V		SHEET 1119 OF 1751 SHEETS	STA. 2216+50.00 TO STA. 2216+50.00

FAP RTE	SECTION	COUNTY	TOTAL SHEETS	SHEET NO.
336	06-00329-01-PW	MCHENRY	1751	1119
CONTRACT NO. 61E53			ILLINOIS FED. AID PROJECT	

150 140 130 120 110 100 90 80 70 60 50 40 30 20 10 0 10 20 30 40 50 60 70 80 90 100 110 120 130 140 150



(SQ. FT.)	PRESTAGE	STAGE 2
EARTH EXC	0	22.86
EMBANKMENT	0.05	15.42
UNSUITABLE EXC	0	0
AGG. SUBGRADE	0	36.08
IMP. (UNDERCUT)		



150 140 130 120 110 100 90 80 70 60 50 40 30 20 10 0 10 20 30 40 50 60 70 80 90 100 110 120 130 140 150

USER NAME = btwegner	DESIGNED - WBL	REVISED -
	DRAWN - BTW	REVISED -
PLOT SCALE = 20.0000' / in.	CHECKED - RCB	REVISED -
PLOT DATE = 4/25/2018	DATE - 4-26-2018	REVISED -

**STATE OF ILLINOIS
DEPARTMENT OF TRANSPORTATION**

**RANDALL ROAD
STAGE 2 CROSS SECTIONS**
SCALE: 10 H: 5 V SHEET 1120 OF 1751 SHEETS STA. 2217+00.00 TO STA. 2217+00.00

FAP RTE	SECTION	COUNTY	TOTAL SHEETS	SHEET NO.
336	06-00329-01-PW	MCHENRY	1751	1120
			CONTRACT NO. 61E53	

2217+00.00

150 140 130 120 110 100 90 80 70 60 50 40 30 20 10 0 10 20 30 40 50 60 70 80 90 100 110 120 130 140 150



(SQ FT)	PRESTAGE	STAGE 2
EARTH EXC	0	33.69
EMBANKMENT	0	3.96
UNSUITABLE EXC	0	0
AGG SUBGRADE	0	36.08
IMP (UNDERCUT)		

2217+50.00



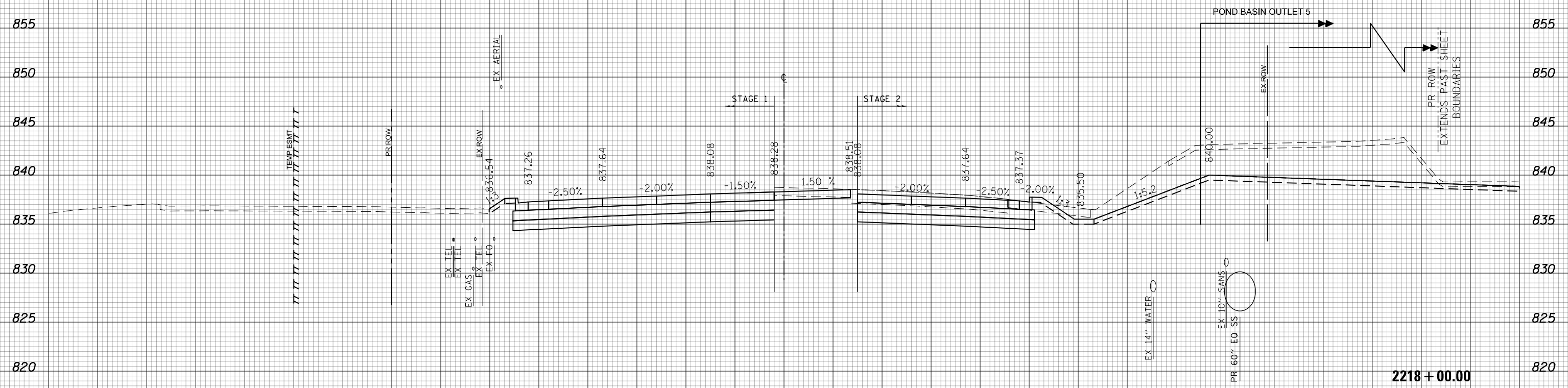
USER NAME = btwegner	DESIGNED - WBL	REVISED -
	DRAWN - BTW	REVISED -
PLOT SCALE = 20.0000' / in.	CHECKED - RCB	REVISED -
PLOT DATE = 4/25/2018	DATE - 4-26-2018	REVISED -

**STATE OF ILLINOIS
DEPARTMENT OF TRANSPORTATION**

**RANDALL ROAD
STAGE 2 CROSS SECTIONS**
SCALE: 10 H: 5 V SHEET 1121 OF 1751 SHEETS STA. 2217+50.00 TO STA. 2217+50.00

FAP RTE	SECTION	COUNTY	TOTAL SHEETS	SHEET NO.
336	06-00329-01-PW	MCHENRY	1751	1121
CONTRACT NO. 61E53			ILLINOIS FED. AID PROJECT	

150 140 130 120 110 100 90 80 70 60 50 40 30 20 10 0 10 20 30 40 50 60 70 80 90 100 110 120 130 140 150



(SQ FT)	PRESTAGE	STAGE 2
EARTH EXC	0	58.79
EMBANKMENT	0	2.57
UNSUITABLE EXC	0	6.77
AGG SUBGRADE	0	36.08
IMP (UNDERCUT)		



USER NAME = btwegner	DESIGNED - WBL	REVISED -
	DRAWN - BTW	REVISED -
PLOT SCALE = 20.0000' / in.	CHECKED - RCB	REVISED -
PLOT DATE = 4/25/2018	DATE - 4-26-2018	REVISED -

**STATE OF ILLINOIS
DEPARTMENT OF TRANSPORTATION**

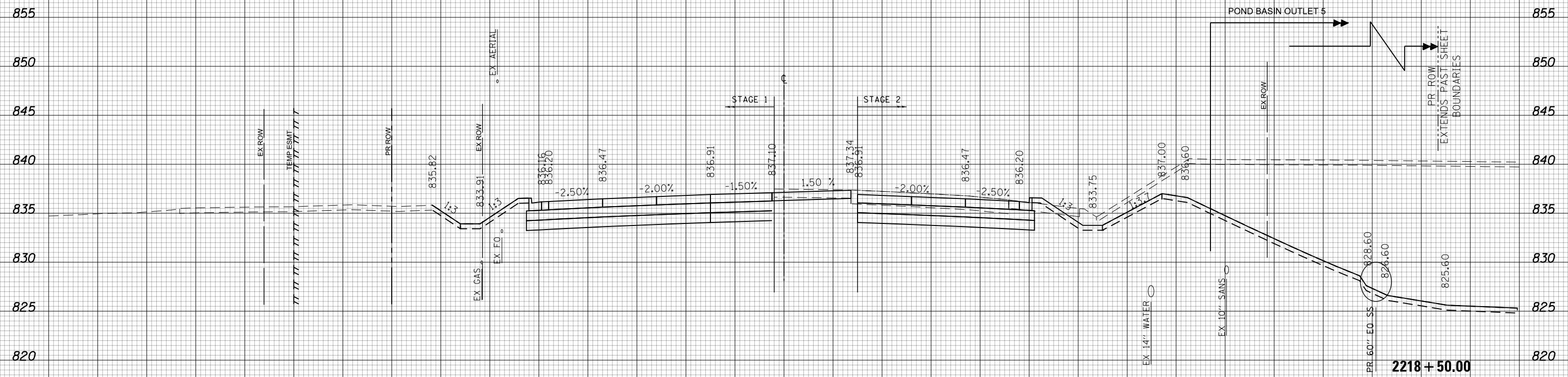
**RANDALL ROAD
STAGE 2 CROSS SECTIONS**

SCALE: 10 H: 5 V SHEET 1122 OF 1751 SHEETS STA. 2218+00.00 TO STA. 2218+00.00

FAP RTE	SECTION	COUNTY	TOTAL SHEETS	SHEET NO.
336	06-00329-01-PW	MCHENRY	1751	1122
CONTRACT NO.			61E53	

2218 + 00.00

150 140 130 120 110 100 90 80 70 60 50 40 30 20 10 0 10 20 30 40 50 60 70 80 90 100 110 120 130 140 150



(SQ FT)	PRESTAGE	STAGE 2
EARTH EXC	0	163.76
EMBANKMENT	0	2.64
UNSUITABLE EXC	0	14.3
AGG SUBGRADE IMP (UNDERCUT)	0	36.08



150 140 130 120 110 100 90 80 70 60 50 40 30 20 10 0 10 20 30 40 50 60 70 80 90 100 110 120 130 140 150

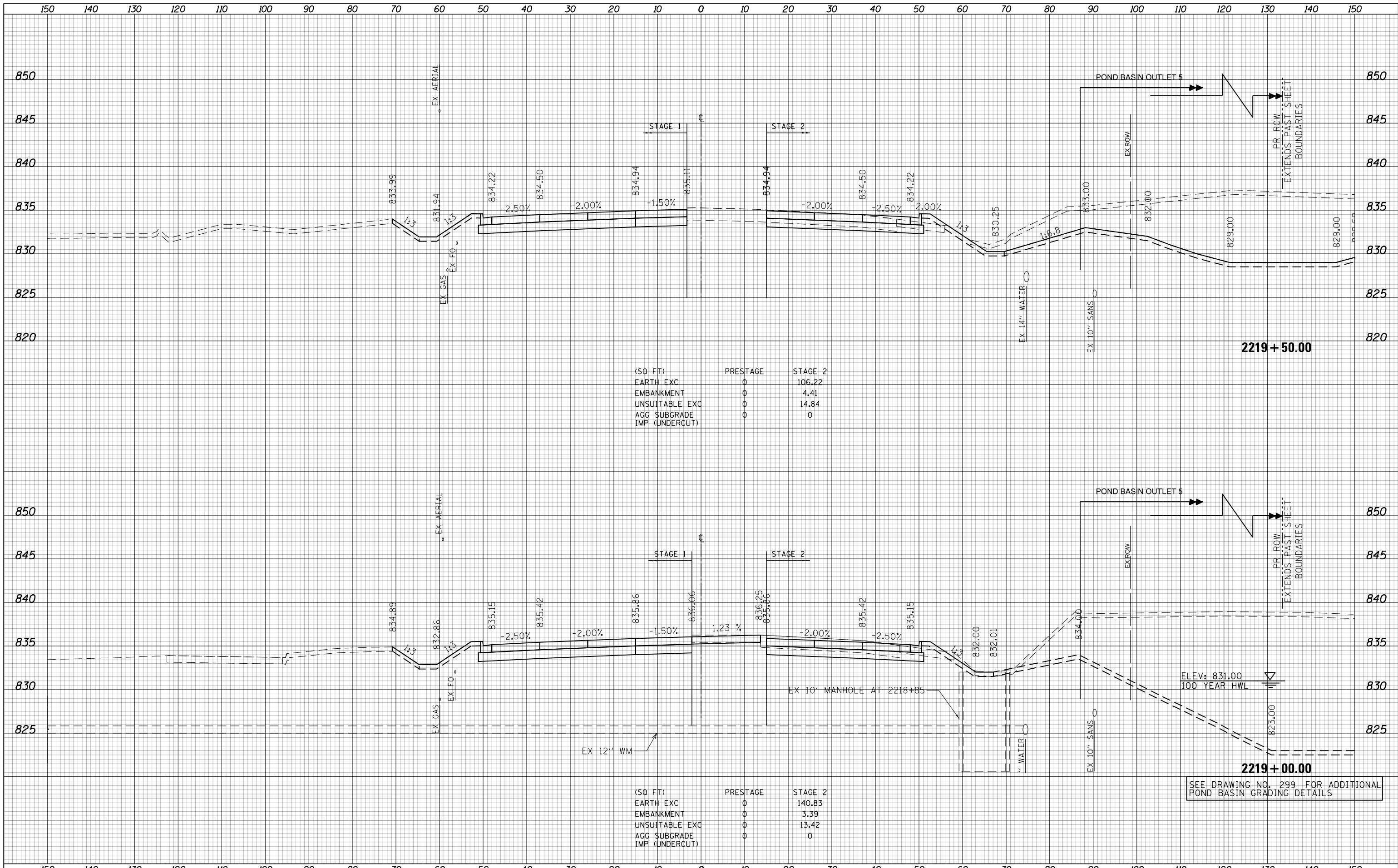
USER NAME = btwegner	DESIGNED - WBL	REVISED -
	DRAWN - BTW	REVISED -
PLOT SCALE = 20.0000' / in.	CHECKED - RCB	REVISED -
PLOT DATE = 4/25/2018	DATE - 4-26-2018	REVISED -

**STATE OF ILLINOIS
DEPARTMENT OF TRANSPORTATION**

**RANDALL ROAD
STAGE 2 CROSS SECTIONS**
SCALE: 10 H: 5 V SHEET 1123 OF 1751 SHEETS STA. 2218+50.00 TO STA. 2218+50.00

FAP RTE	SECTION	COUNTY	TOTAL SHEETS	SHEET NO.
336	06-00329-01-PW	MCHENRY	1751	1123
			CONTRACT NO. 61E53	

ILLINOIS FED. AID PROJECT

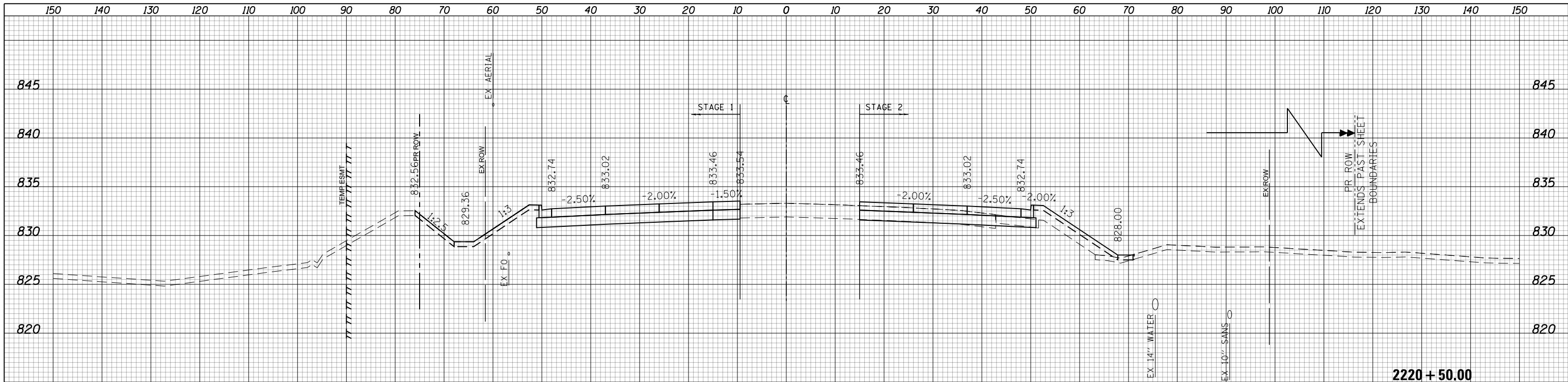


(SQ FT)	PRESTAGE	STAGE 2
EARTH EXC	0	106.22
EMBANKMENT	0	4.41
UNSUITABLE EXC	0	14.84
AGG. SUBGRADE IMP (UNDERCUT)	0	0

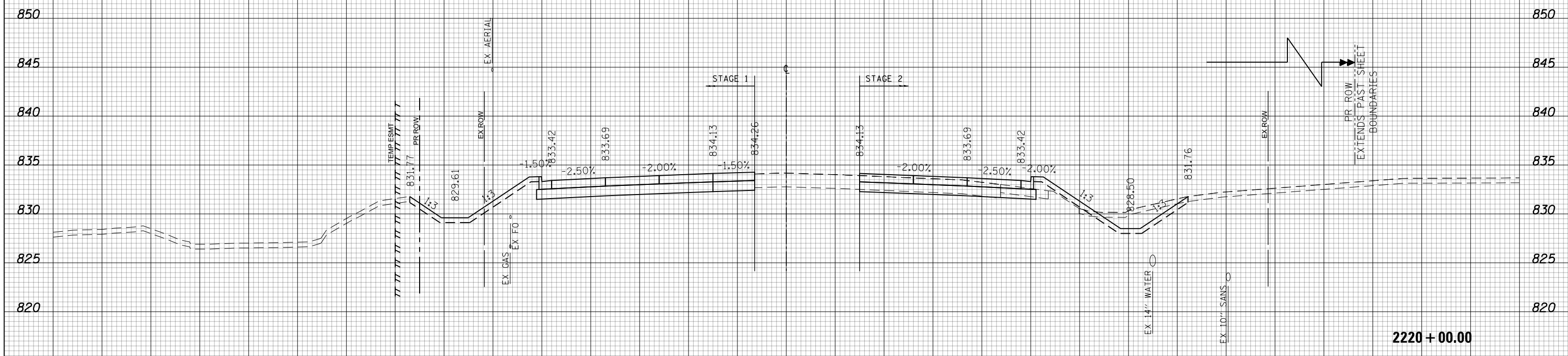
(SQ FT)	PRESTAGE	STAGE 2
EARTH EXC	0	140.83
EMBANKMENT	0	3.39
UNSUITABLE EXC	0	13.42
AGG. SUBGRADE IMP (UNDERCUT)	0	0

SEE DRAWING NO. 299 FOR ADDITIONAL POND BASIN GRADING DETAILS





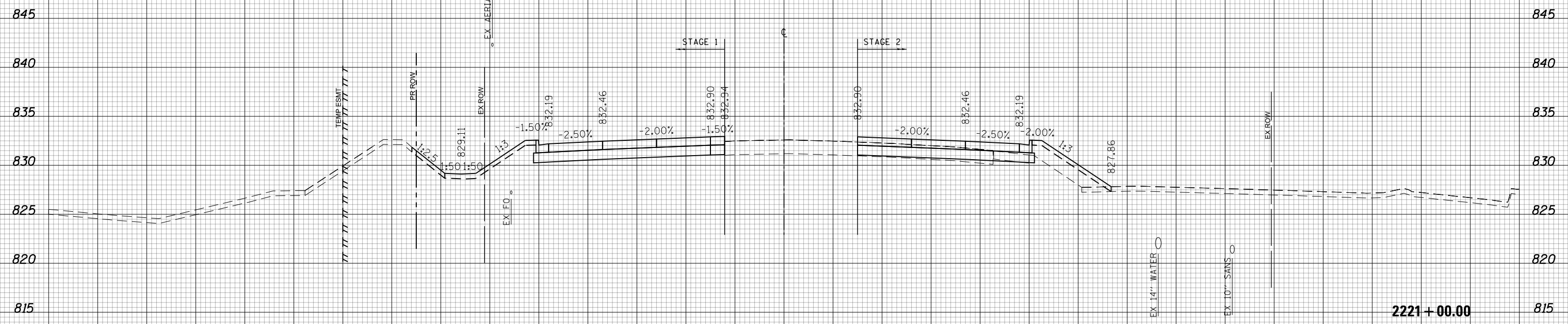
(SQ FT)	PRESTAGE	STAGE 2
EARTH EXC	0	1.78
EMBANKMENT	0	15.61
UNSUITABLE EXC	0	3.13
AGG SUBGRADE	0	0
IMP (UNDERCUT)	0	0



(SQ FT)	PRESTAGE	STAGE 2
EARTH EXC	0	33.84
EMBANKMENT	0	4.77
UNSUITABLE EXC	0	8.68
AGG SUBGRADE	0	0
IMP (UNDERCUT)	0	0



150 140 130 120 110 100 90 80 70 60 50 40 30 20 10 0 10 20 30 40 50 60 70 80 90 100 110 120 130 140 150



(SQ. FT)	PRESTAGE	STAGE 2
EARTH EXC	0	2.14
EMBANKMENT	0	23.04
UNSUITABLE EXC	0	2.67
AGG SUBGRADE	0	0
IMP (UNDERCUT)	0	0



150 140 130 120 110 100 90 80 70 60 50 40 30 20 10 0 10 20 30 40 50 60 70 80 90 100 110 120 130 140 150

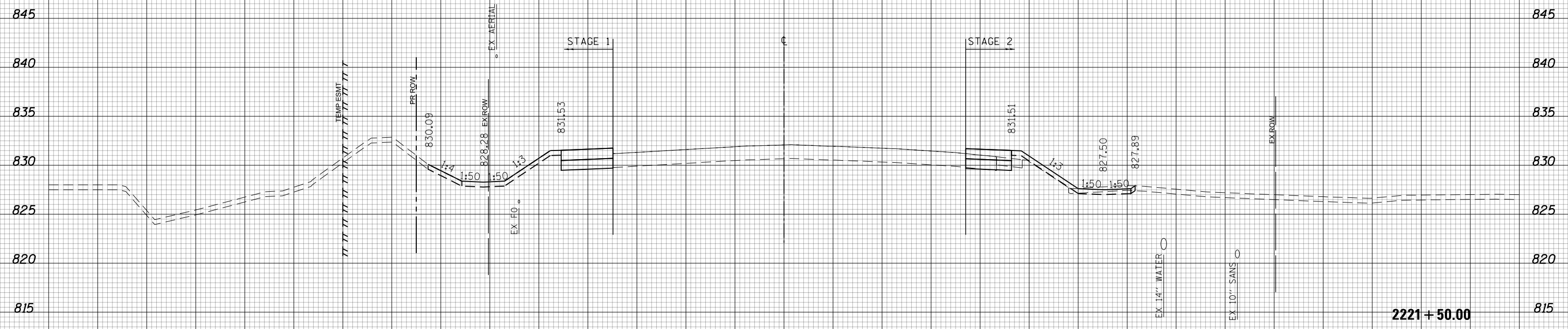
USER NAME = btwegner	DESIGNED - WBL	REVISED -
	DRAWN - BTW	REVISED -
PLOT SCALE = 20.0000' / in.	CHECKED - RCB	REVISED -
PLOT DATE = 4/25/2018	DATE - 4-26-2018	REVISED -

**STATE OF ILLINOIS
DEPARTMENT OF TRANSPORTATION**

RANDALL ROAD		FAP	TOTAL	SHEET
STAGE 2 CROSS SECTIONS		RTE	SHEETS	NO.
SCALE: 10 H: 5 V	SHEET 1126 OF 1751 SHEETS	336	1751	1126
STA. 2221+00.00 TO STA. 2221+00.00		CONTRACT NO. 61E53		

SECTION	COUNTY	TOTAL SHEETS	SHEET NO.
06-00329-01-PW	MCHENRY	1751	1126
ILLINOIS FED. AID PROJECT			

150 140 130 120 110 100 90 80 70 60 50 40 30 20 10 0 10 20 30 40 50 60 70 80 90 100 110 120 130 140 150



(SQ FT)	PRESTAGE	STAGE 2
EARTH EXC	0	6.07
EMBANKMENT	0	3.92
UNSU(TABLE EXC	0	4.54
AGG SUBGRADE	0	0
IMP (UNDERCUT)	0	0

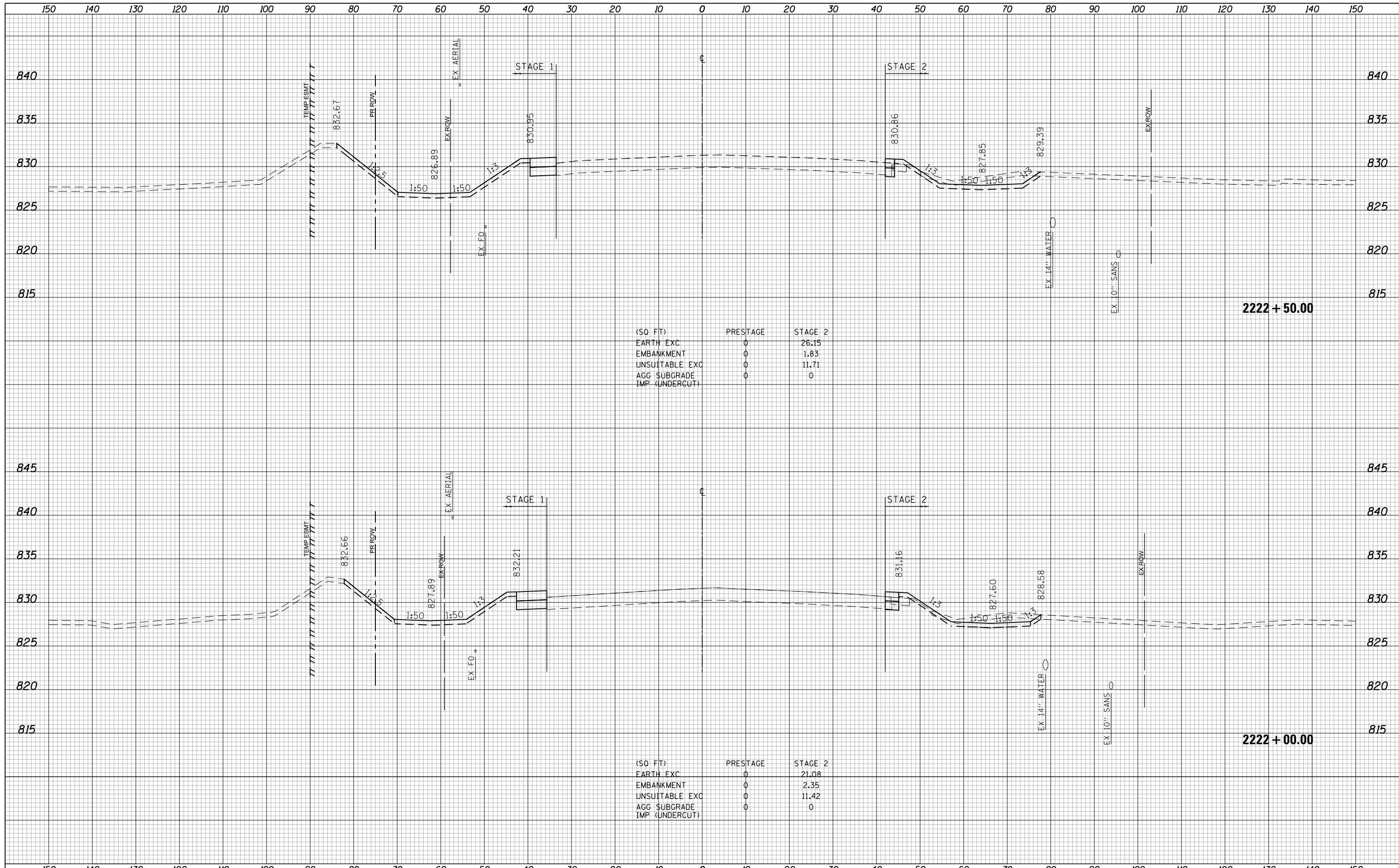


USER NAME = btwegner	DESIGNED - WBL	REVISED -
	DRAWN - BTW	REVISED -
PLOT SCALE = 20.0000' / in.	CHECKED - RCB	REVISED -
PLOT DATE = 4/25/2018	DATE - 4-26-2018	REVISED -

**STATE OF ILLINOIS
DEPARTMENT OF TRANSPORTATION**

**RANDALL ROAD
STAGE 2 CROSS SECTIONS**
SCALE: 10 H: 5 V SHEET 1127 OF 1751 SHEETS STA. 2221+50.00 TO STA. 2221+50.00

FAP RTE	SECTION	COUNTY	TOTAL SHEETS	SHEET NO.
336	06-00329-01-PW	MCHENRY	1751	1127
CONTRACT NO.			61E53	
ILLINOIS FED. AID PROJECT				



(SQ FT)	PRESTAGE	STAGE 2
EARTH EXC	0	26.15
EMBANKMENT	0	1.83
UNSUITABLE EXC	0	11.71
AGG SUBGRADE	0	0
IMP (UNDERCUT)	0	0

(SQ FT)	PRESTAGE	STAGE 2
EARTH EXC	0	21.08
EMBANKMENT	0	2.35
UNSUITABLE EXC	0	11.42
AGG SUBGRADE	0	0
IMP (UNDERCUT)	0	0

USER NAME = btwegner	DESIGNED - WBL	REVISED -
	DRAWN - BTW	REVISED -
PLOT SCALE = 20.0000' / in.	CHECKED - RCB	REVISED -
PLOT DATE = 4/25/2018	DATE - 4-26-2018	REVISED -

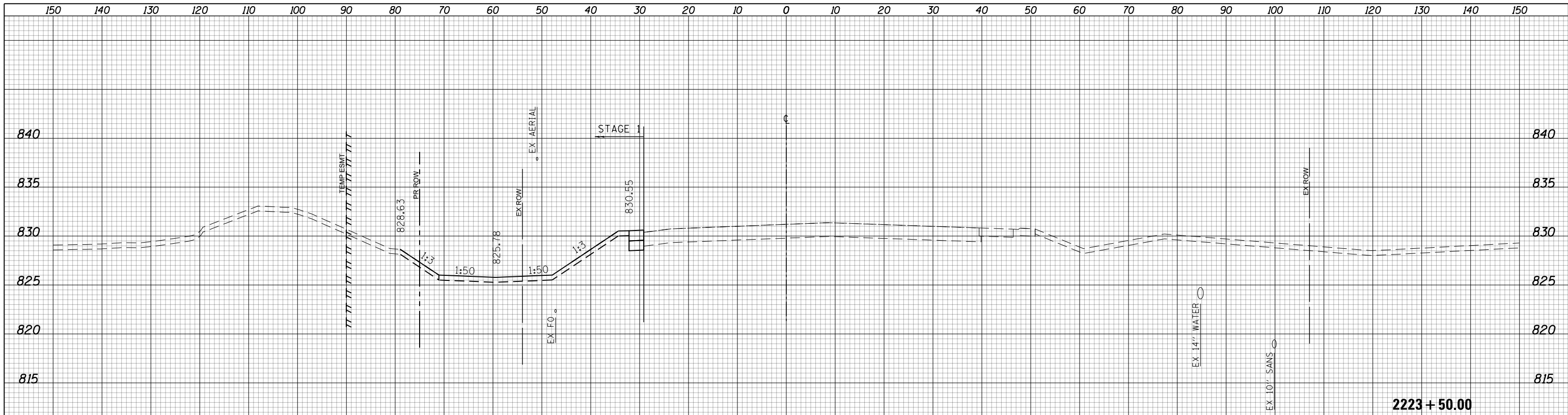
**STATE OF ILLINOIS
DEPARTMENT OF TRANSPORTATION**

**RANDALL ROAD
STAGE 2 CROSS SECTIONS**

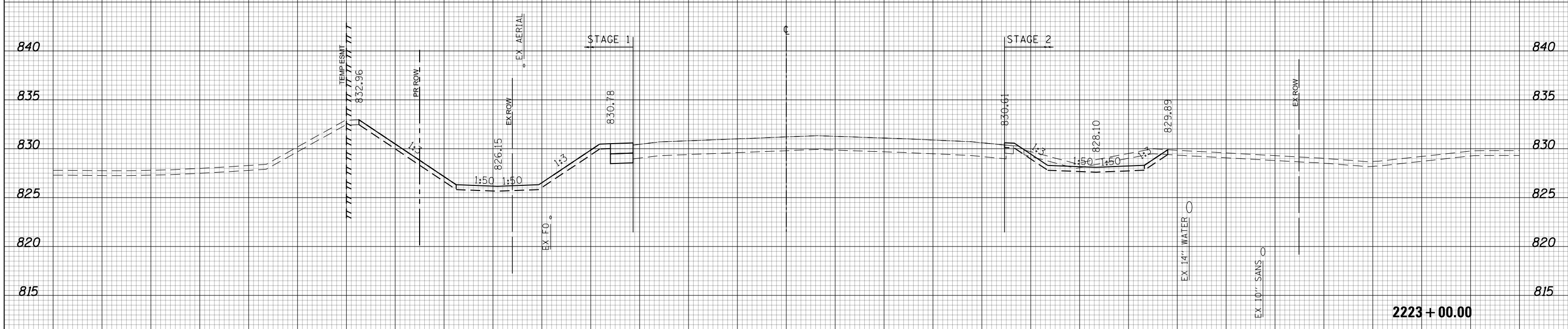
SCALE: 10 H: 5 V SHEET 1128 OF 1751 SHEETS STA. 2222+00.00 TO STA. 2222+50.00

FAP RTE	SECTION	COUNTY	TOTAL SHEETS	SHEET NO.
336	06-00329-01-PW	MCHENRY	1751	1128
			CONTRACT NO. 61E53	

ILLINOIS FED. AID PROJECT



(SQ. FT)	PRESTAGE	STAGE 2
EARTH EXC	0	0
EMBANKMENT	0	0
UNSUITABLE EXC	0	0
AGG. SUBGRADE	0	0
IMP (UNDERCUT)	0	0



(SQ. FT)	PRESTAGE	STAGE 2
EARTH EXC	0	27.65
EMBANKMENT	0	0.52
UNSUITABLE EXC	0	12.04
AGG. SUBGRADE	0	0
IMP (UNDERCUT)	0	0



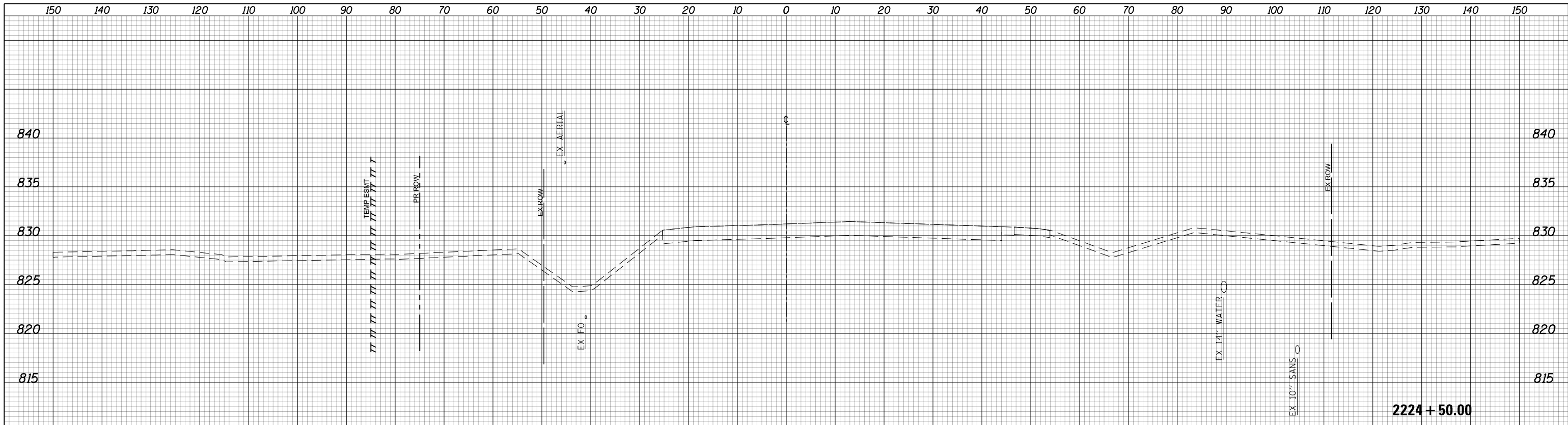
USER NAME = btwegner	DESIGNED - WBL	REVISED -
PLOT SCALE = 20.0000' / in.	DRAWN - BTW	REVISED -
PLOT DATE = 4/25/2018	CHECKED - RCB	REVISED -
	DATE - 4-26-2018	REVISED -

**STATE OF ILLINOIS
DEPARTMENT OF TRANSPORTATION**

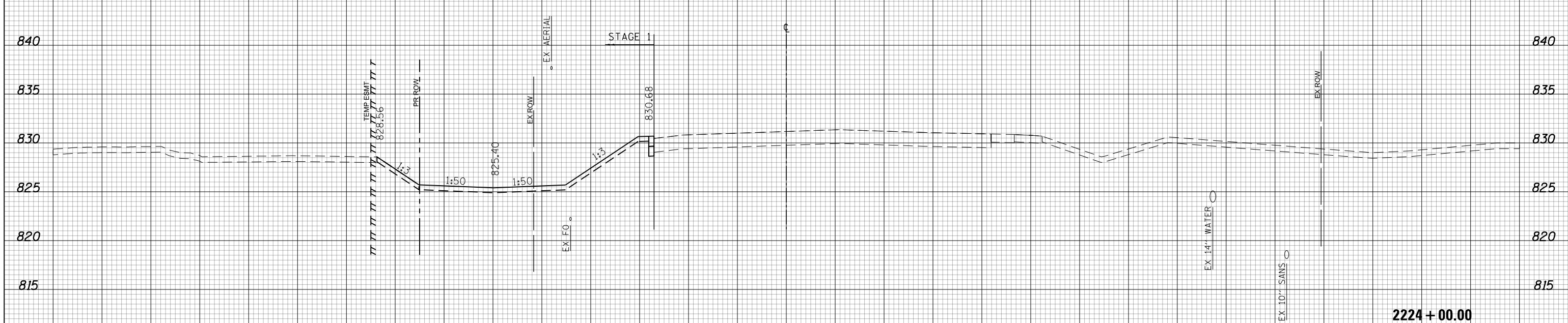
**RANDALL ROAD
STAGE 2 CROSS SECTIONS**

SCALE: 10 H: 5 V SHEET 1129 OF 1751 SHEETS STA. 2223+00.00 TO STA. 2223+50.00

FAP RTE	SECTION	COUNTY	TOTAL SHEETS	SHEET NO.
336	06-00329-01-PW	MCHENRY	1751	1129
			CONTRACT NO.	61E53



(SQ. FT)	PRESTAGE	STAGE 2
EARTH EXC	0	0
EMBANKMENT	0	0
UNSUITABLE EXC	0	0
AGG. SUBGRADE IMP (UNDERCUT)	0	0



(SQ. FT)	PRESTAGE	STAGE 2
EARTH EXC	0	0
EMBANKMENT	0	0
UNSUITABLE EXC	0	0
AGG. SUBGRADE IMP (UNDERCUT)	0	0



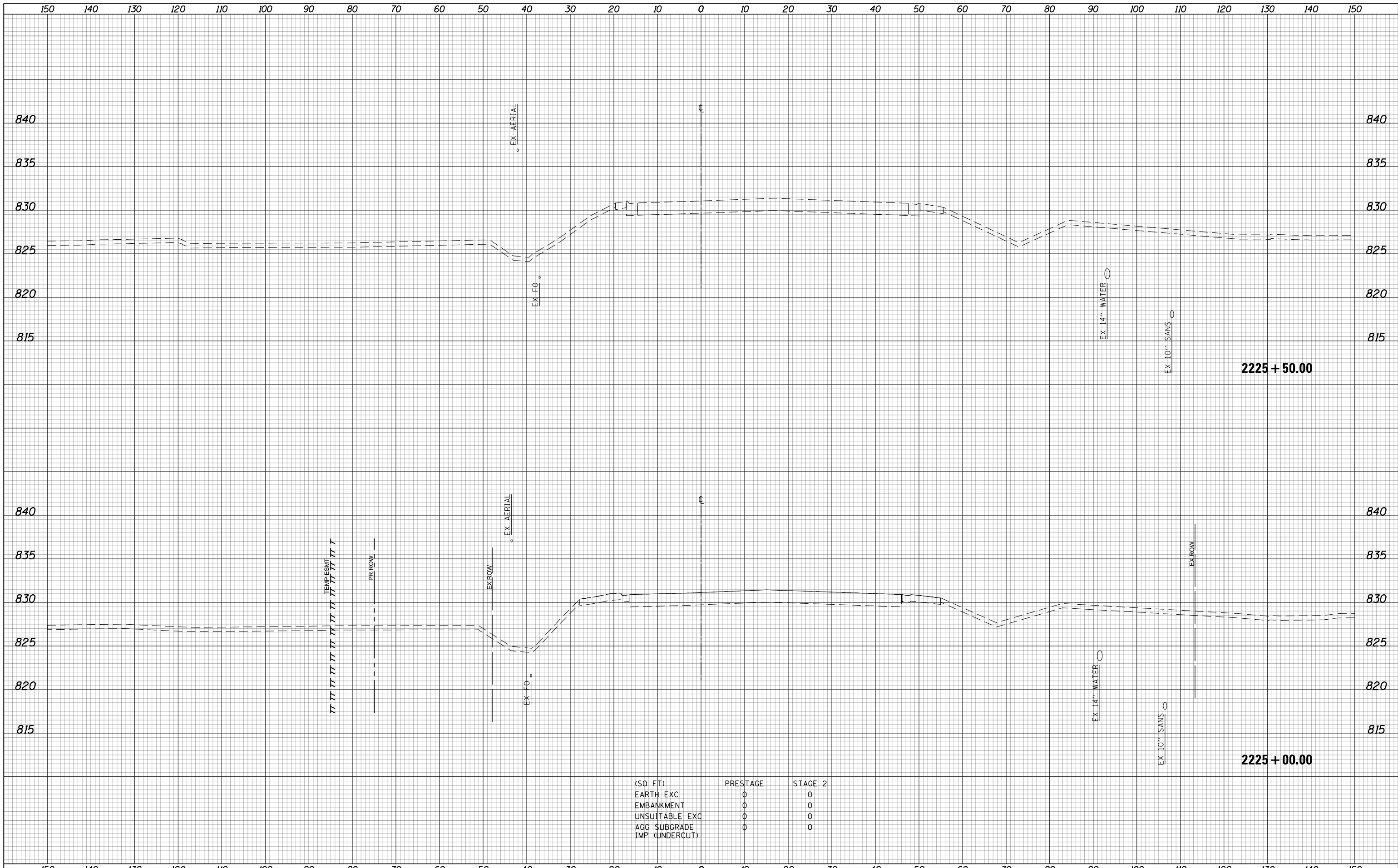
USER NAME = btwegner	DESIGNED - WBL	REVISED -
	DRAWN - BTW	REVISED -
PLOT SCALE = 20.0000' / in.	CHECKED - RCB	REVISED -
PLOT DATE = 4/25/2018	DATE - 4-26-2018	REVISED -

**STATE OF ILLINOIS
DEPARTMENT OF TRANSPORTATION**

RANDALL ROAD STAGE 2 CROSS SECTIONS	
SCALE: 10 H: 5 V	SHEET 1130 OF 1751 SHEETS
STA. 2224+00.00	TO STA. 2224+50.00

FAP RTE	SECTION	COUNTY	TOTAL SHEETS	SHEET NO.
336	06-00329-01-PW	MCHENRY	1751	1130
			CONTRACT NO.	61E53

ILLINOIS FED. AID PROJECT



(SQ FT)	PRESTAGE	STAGE 2
EARTH EXC	0	0
EMBANKMENT	0	0
UNSUITABLE EXC	0	0
AGG SUBGRADE	0	0
IMP (UNDERCUT)	0	0



USER NAME = btwegner	DESIGNED - WBL	REVISED -
	DRAWN - BTW	REVISED -
PLOT SCALE = 20.0000' / in.	CHECKED - RCB	REVISED -
PLOT DATE = 4/25/2018	DATE - 4-26-2018	REVISED -

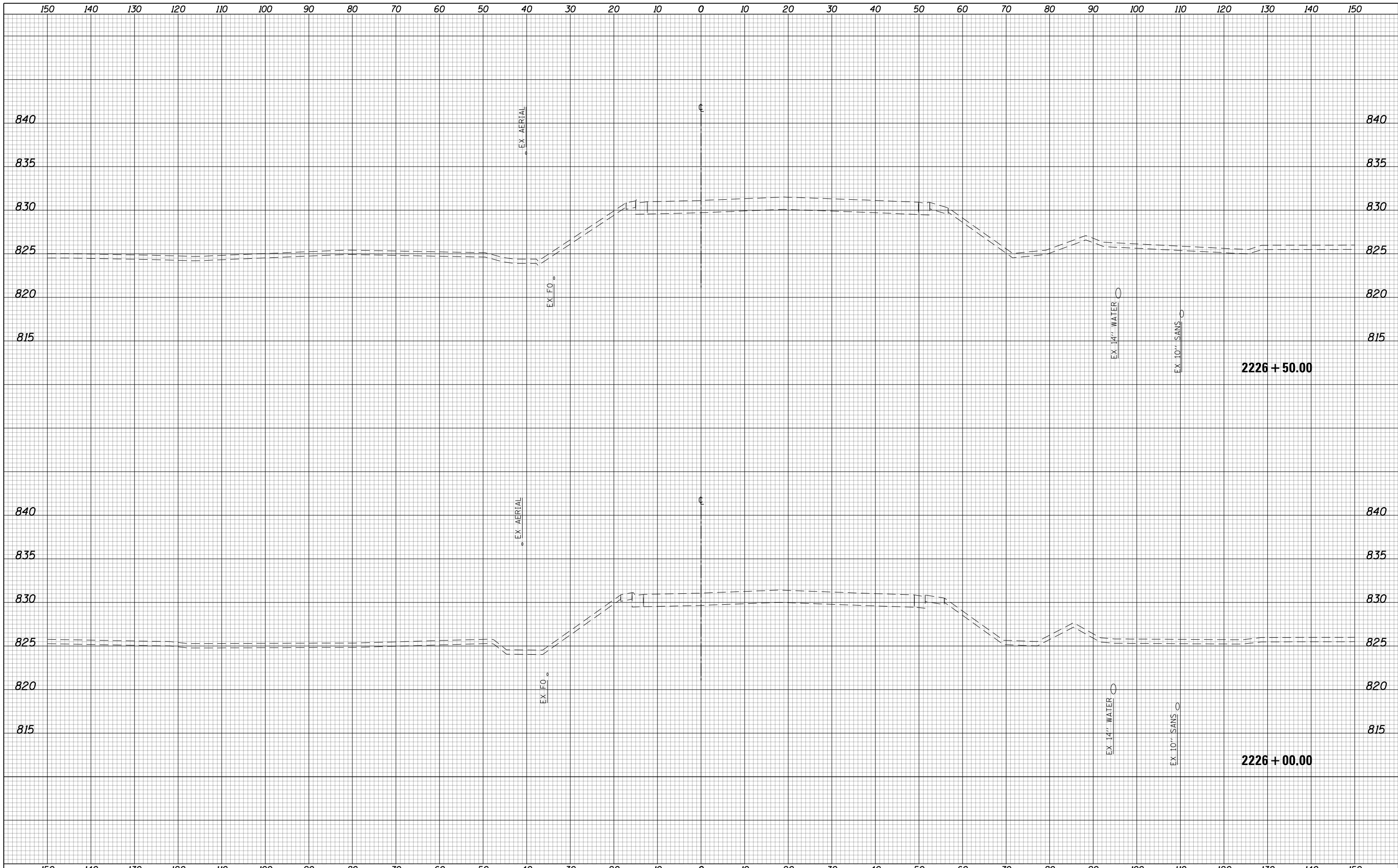
**STATE OF ILLINOIS
DEPARTMENT OF TRANSPORTATION**

**RANDALL ROAD
STAGE 2 CROSS SECTIONS**

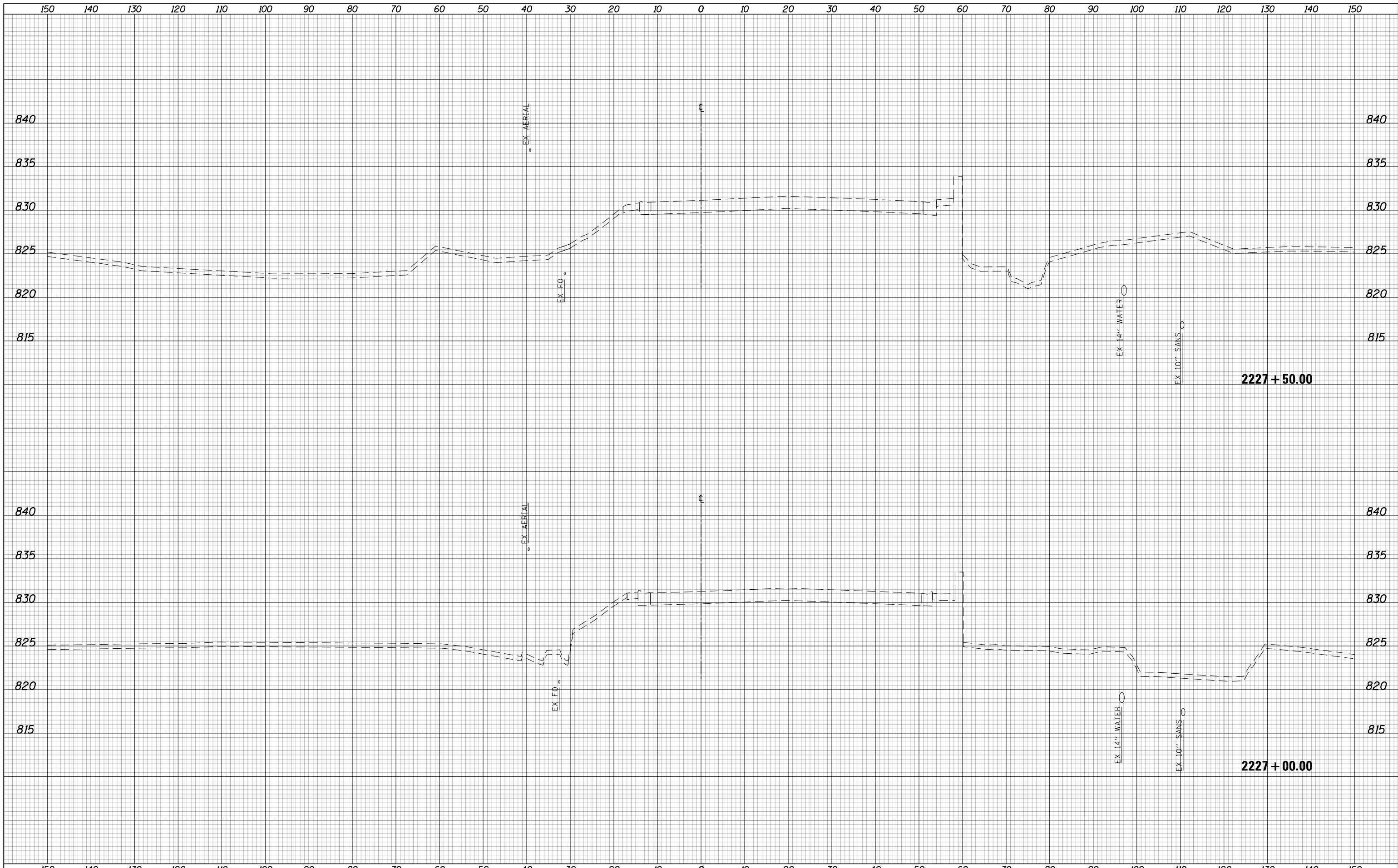
SCALE: 10 H: 5 V SHEET 1131 OF 1751 SHEETS STA. 2225+00.00 TO STA. 2225+50.00

FAP RTE	SECTION	COUNTY	TOTAL SHEETS	SHEET NO.
336	06-00329-01-PW	MCHENRY	1751	1131
			CONTRACT NO.	61E53

ILLINOIS FED. AID PROJECT



USER NAME = btwegner	DESIGNED - WBL	REVISED -	STATE OF ILLINOIS DEPARTMENT OF TRANSPORTATION	RANDALL ROAD STAGE 2 CROSS SECTIONS		FAP	SECTION	COUNTY	TOTAL	SHEET
PLOT SCALE = 20.0000' / in.	DRAWN - BTW	REVISED -				336	06-00329-01-PW	MCHENRY	1751	1132
PLOT DATE = 4/25/2018	CHECKED - RCB	REVISED -				CONTRACT NO. 61E53				
DATE - 4-26-2018	REVISIED -	SCALE: 10 H: 5 V				SHEET 1132	OF 1751 SHEETS	STA. 2226+00.00	TO STA. 2226+50.00	ILLINOIS FED. AID PROJECT

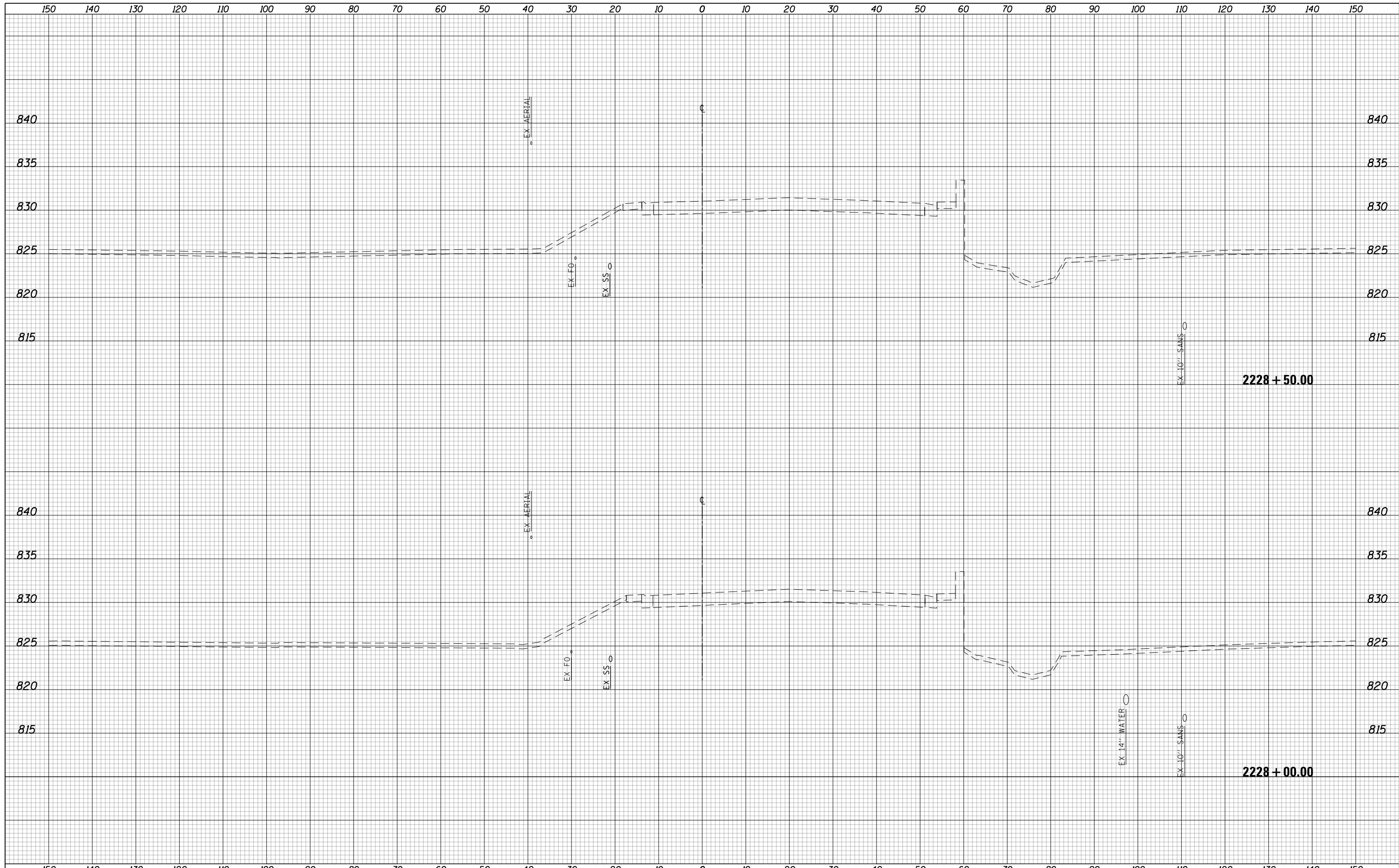


USER NAME = btwegner	DESIGNED - WBL	REVISED -
	DRAWN - BTW	REVISED -
PLOT SCALE = 20.0000' / in.	CHECKED - RCB	REVISED -
PLOT DATE = 4/25/2018	DATE - 4-26-2018	REVISED -

**STATE OF ILLINOIS
DEPARTMENT OF TRANSPORTATION**

RANDALL ROAD STAGE 2 CROSS SECTIONS	
SCALE: 10 H: 5 V	SHEET 1133 OF 1751 SHEETS
STA. 2227+00.00 TO STA. 2227+50.00	

FAP RTE	SECTION	COUNTY	TOTAL SHEETS	SHEET NO.
336	06-00329-01-PW	MCHENRY	1751	1133
CONTRACT NO.			61E53	
ILLINOIS FED. AID PROJECT				



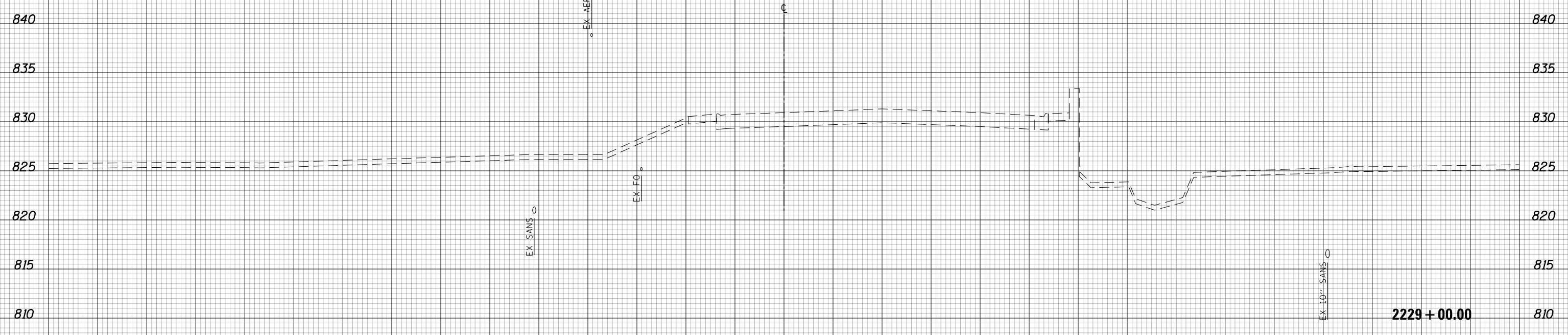
USER NAME = btwegner	DESIGNED - WBL	REVISED -
	DRAWN - BTW	REVISED -
PLOT SCALE = 20.0000' / in.	CHECKED - RCB	REVISED -
PLOT DATE = 4/25/2018	DATE - 4-26-2018	REVISED -

**STATE OF ILLINOIS
DEPARTMENT OF TRANSPORTATION**

RANDALL ROAD STAGE 2 CROSS SECTIONS	
SCALE: 10 H: 5 V	SHEET 1134 OF 1751 SHEETS
STA. 2228+00.00 TO STA. 2228+50.00	

FAP RTE	SECTION	COUNTY	TOTAL SHEETS	SHEET NO.
336	06-00329-01-PW	MCHENRY	1751	1134
CONTRACT NO.			61E53	
ILLINOIS FED. AID PROJECT				

150 140 130 120 110 100 90 80 70 60 50 40 30 20 10 0 10 20 30 40 50 60 70 80 90 100 110 120 130 140 150



2229 + 00.00

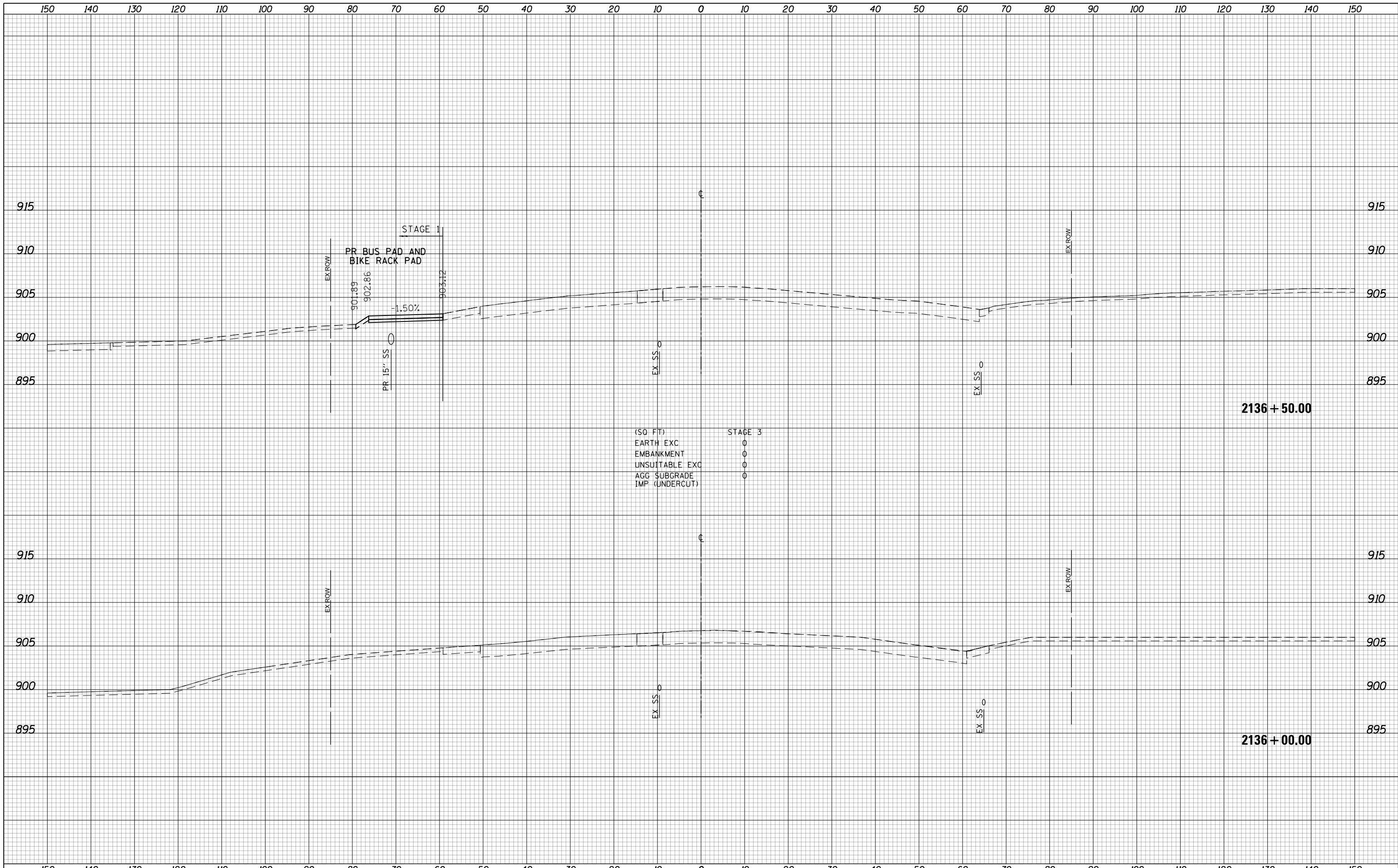


USER NAME = btwegner	DESIGNED - WBL	REVISED -
	DRAWN - BTW	REVISED -
PLOT SCALE = 20.0000' / in.	CHECKED - RCB	REVISED -
PLOT DATE = 4/25/2018	DATE - 4-26-2018	REVISED -

**STATE OF ILLINOIS
DEPARTMENT OF TRANSPORTATION**

**RANDALL ROAD
STAGE 2 CROSS SECTIONS**
SCALE: 10 H: 5 V SHEET 1135 OF 1751 SHEETS STA. 2229+00.00 TO STA. 2229+00.00

FAP RTE	SECTION	COUNTY	TOTAL SHEETS	SHEET NO.
336	06-00329-01-PW	MCHENRY	1751	1135
CONTRACT NO.			61E53	
ILLINOIS FED. AID PROJECT				



USER NAME = btwegner	DESIGNED - WBL	REVISED -
	DRAWN - BTW	REVISED -
PLOT SCALE = 20.0000' / in.	CHECKED - RCB	REVISED -
PLOT DATE = 4/25/2018	DATE - 4-26-2018	REVISED -

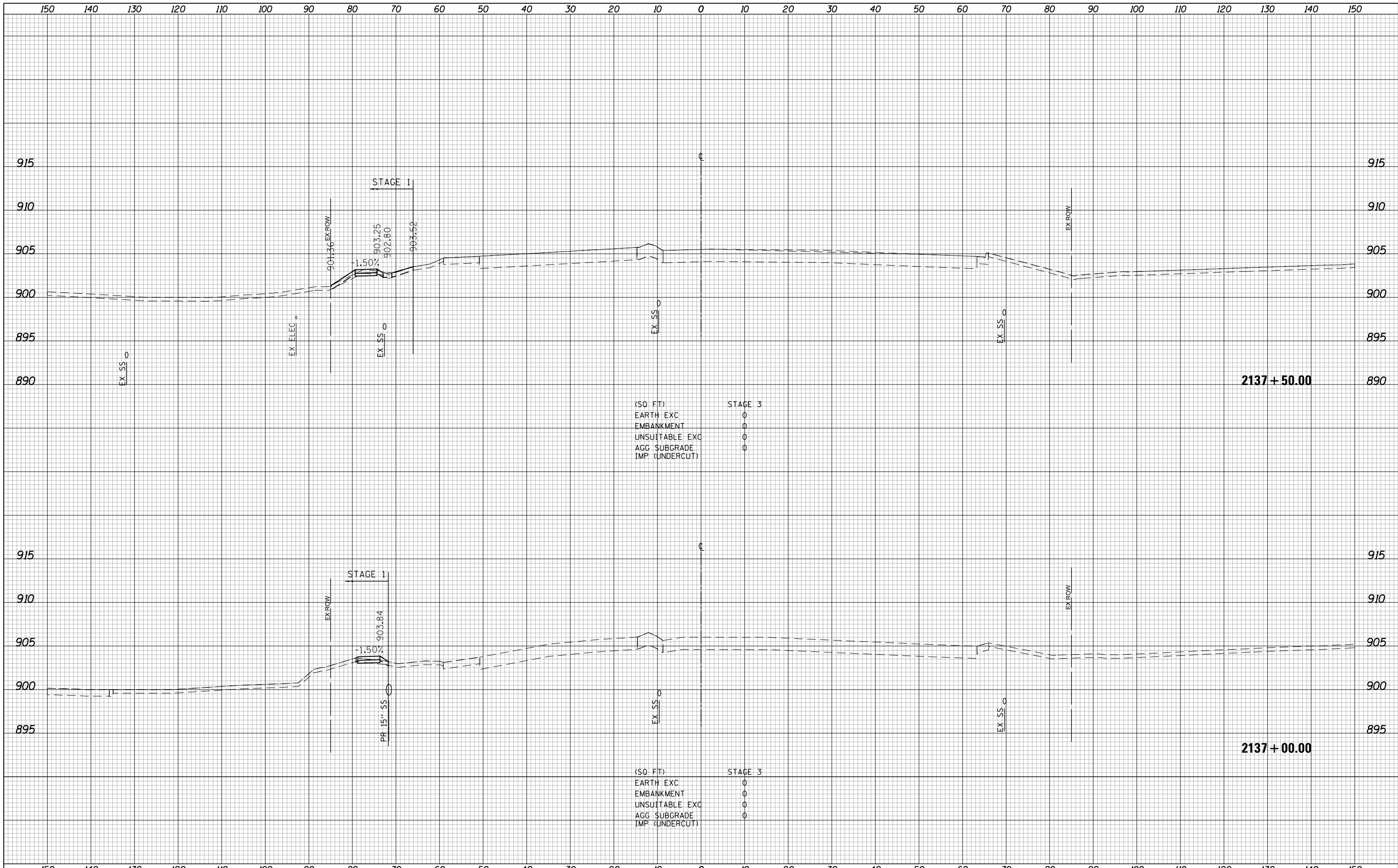
**STATE OF ILLINOIS
DEPARTMENT OF TRANSPORTATION**

**RANDALL ROAD
STAGE 3 CROSS SECTIONS**

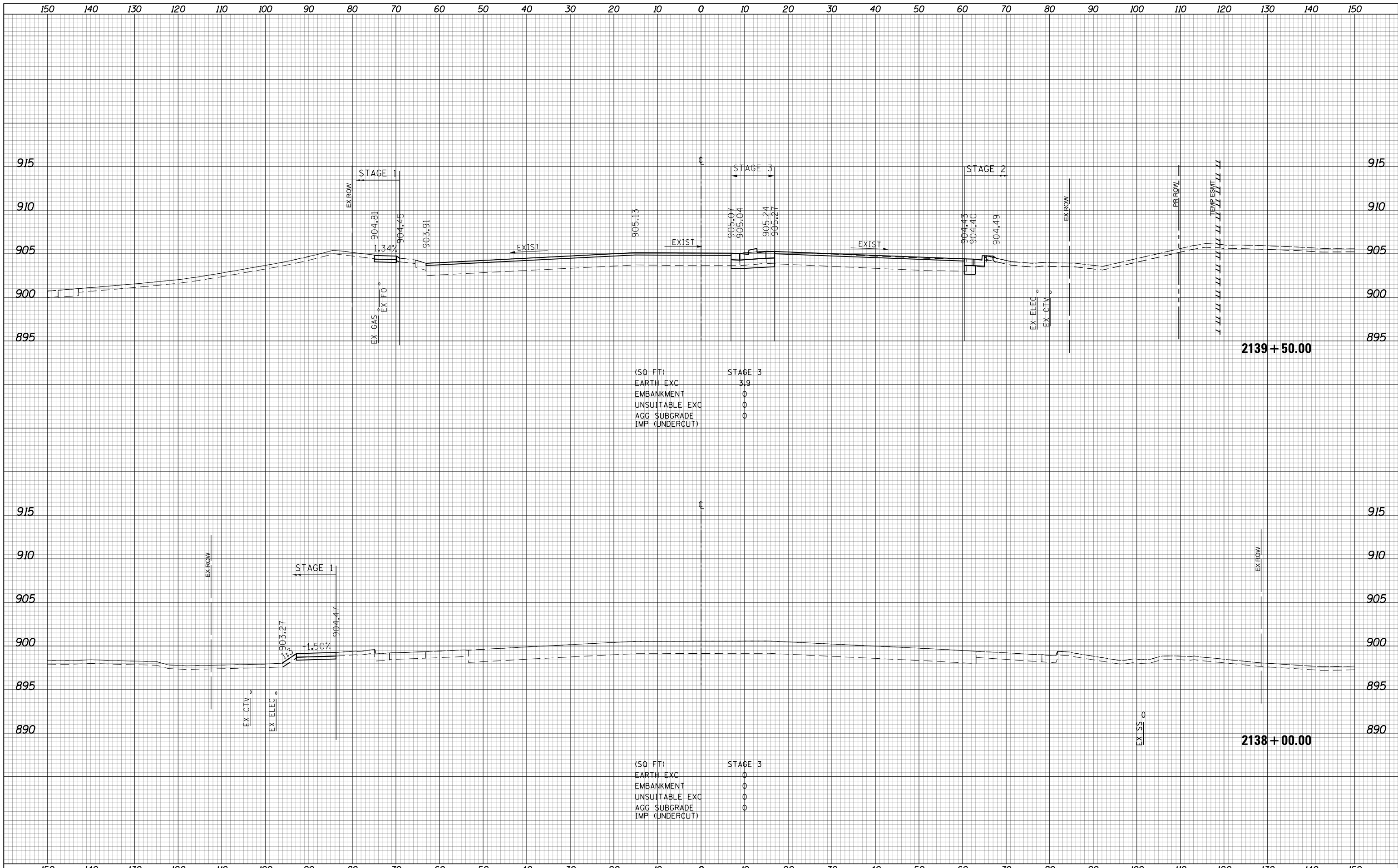
SCALE: 10 H: 5 V SHEET 1136 OF 1751 SHEETS STA. 2136+00.00 TO STA. 2136+50.00

FAP RTE	SECTION	COUNTY	TOTAL SHEETS	SHEET NO.
336	06-00329-01-PW	MCHENRY	1751	1136
CONTRACT NO.			61E53	

ILLINOIS FED. AID PROJECT



150	140	130	120	110	100	90	80	70	60	50	40	30	20	10	0	10	20	30	40	50	60	70	80	90	100	110	120	130	140	150																
USER NAME = btwegner			DESIGNED - WBL	REVISD -														STATE OF ILLINOIS DEPARTMENT OF TRANSPORTATION			RANDALL ROAD STAGE 3 CROSS SECTIONS			FAP RTE	SECTION	COUNTY	TOTAL SHEETS	SHEET NO.																		
DRAWN - BTW			REVISD -																	336	06-00329-01-PW	MCHENRY	1751	1137																						
PLOT SCALE = 20.0000' / in.			CHECKED - RCB	REVISD -																	CONTRACT NO. 61E53																									
PLOT DATE = 4/25/2018			DATE - 4-26-2018	REVISD -																	ILLINOIS FED. AID PROJECT																									
																	SCALE: 10 H: 5 V										SHEET 1137 OF 1751 SHEETS										STA. 2137+00.00 TO STA. 2137+50.00									



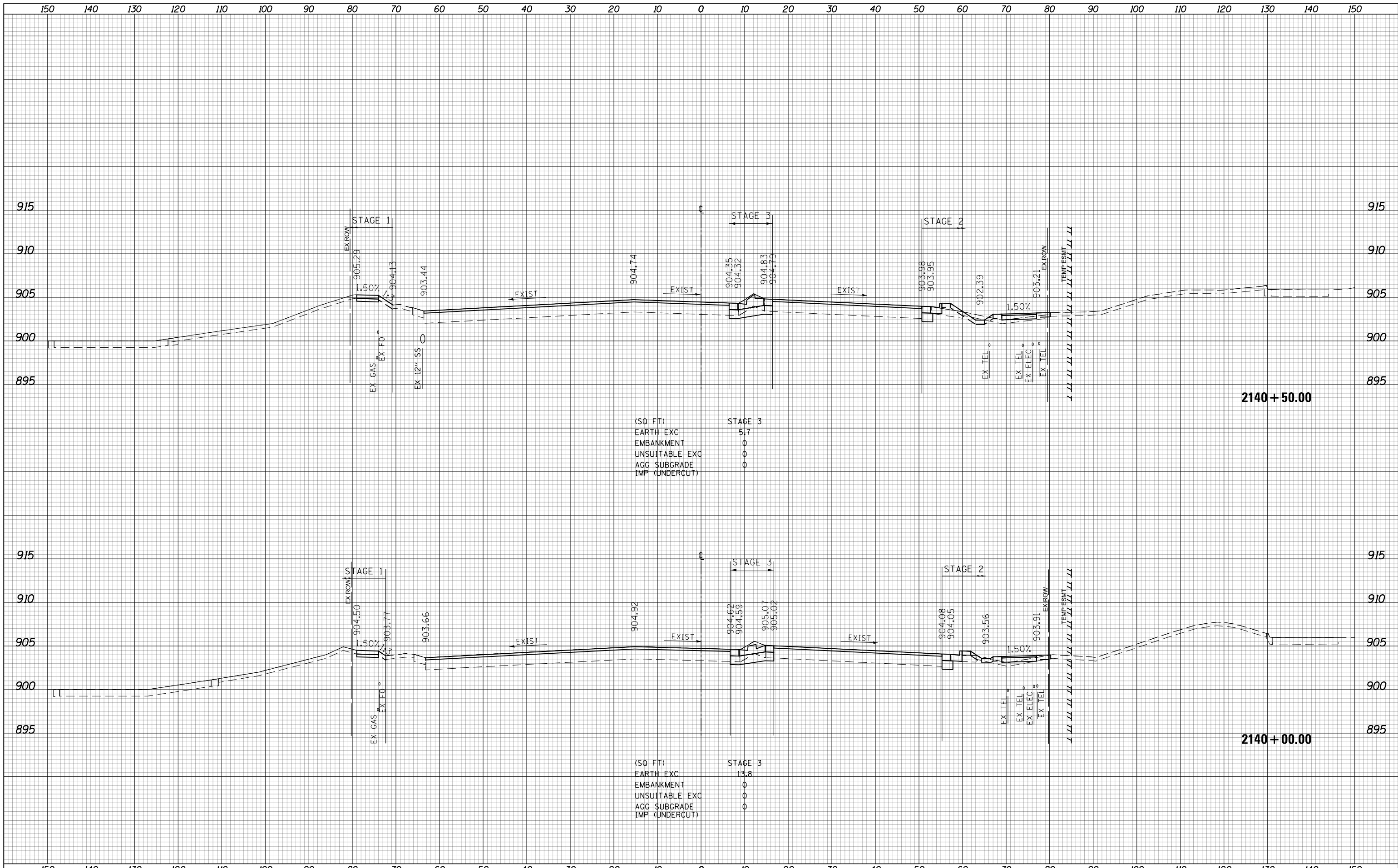
USER NAME = btwegner	DESIGNED - WBL	REVISED -
	DRAWN - BTW	REVISED -
PLOT SCALE = 20.0000' / in.	CHECKED - RCB	REVISED -
PLOT DATE = 4/25/2018	DATE - 4-26-2018	REVISED -

**STATE OF ILLINOIS
DEPARTMENT OF TRANSPORTATION**

**RANDALL ROAD
STAGE 3 CROSS SECTIONS**

SCALE: 10 H: 5 V SHEET 1138 OF 1751 SHEETS STA. 2138+00.00 TO STA. 2139+50.00

FAP RTE	SECTION	COUNTY	TOTAL SHEETS	SHEET NO.
336	06-00329-01-PW	MCHENRY	1751	1138
			CONTRACT NO.	61E53
ILLINOIS FED. AID PROJECT				



(SQ FT)
 EARTH EXC 5.7
 EMBANKMENT 0
 UNSUITABLE EXC 0
 AGG SUBGRADE 0
 IMP (UNDERCUT) 0

STAGE 3
 5.7
 0
 0
 0

(SQ FT)
 EARTH EXC 13.8
 EMBANKMENT 0
 UNSUITABLE EXC 0
 AGG SUBGRADE 0
 IMP (UNDERCUT) 0

STAGE 3
 13.8
 0
 0
 0

**STATE OF ILLINOIS
 DEPARTMENT OF TRANSPORTATION**

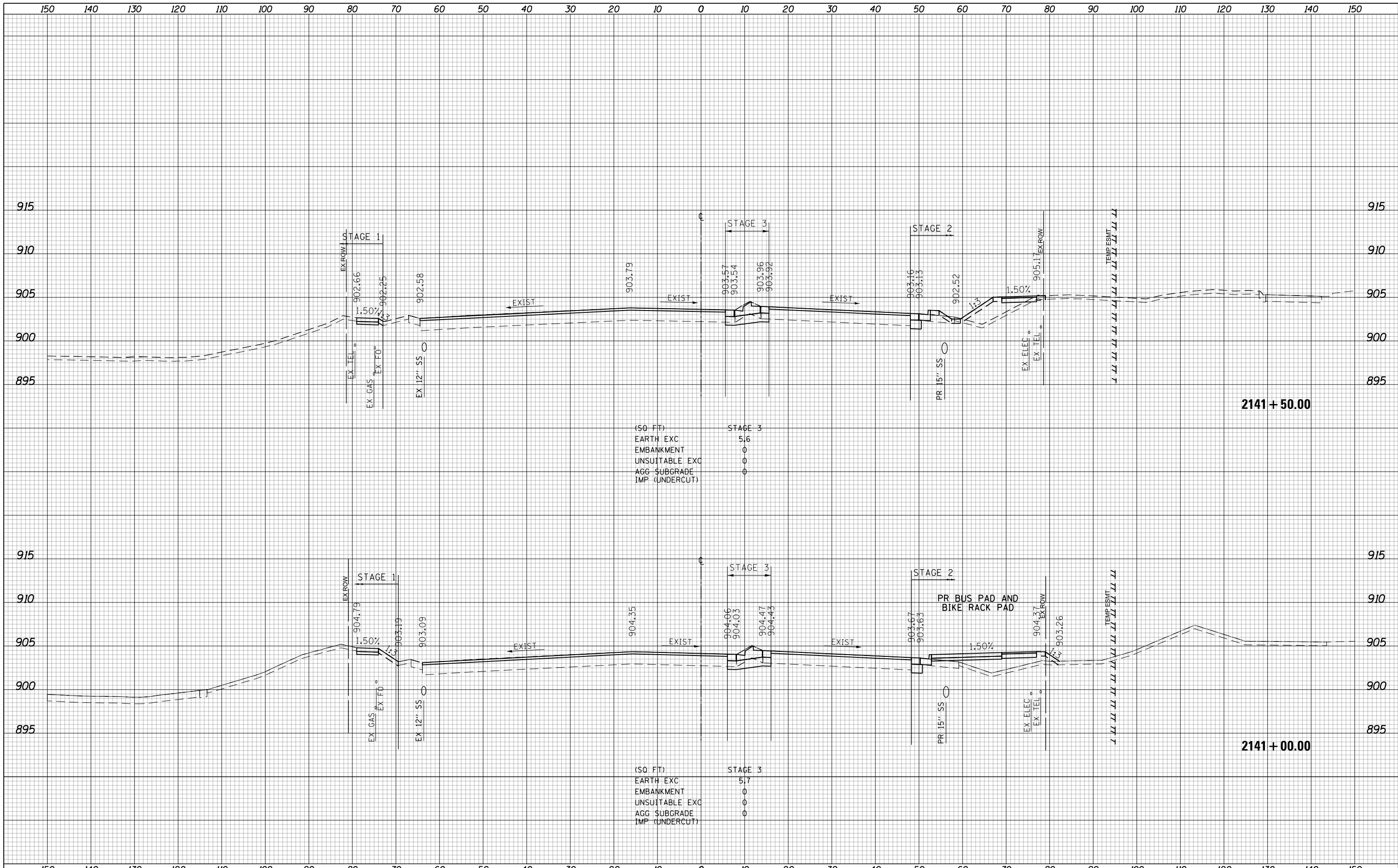
**RANDALL ROAD
 STAGE 3 CROSS SECTIONS**

USER NAME = btwegner	DESIGNED - WBL	REVISED -
	DRAWN - BTW	REVISED -
PLOT SCALE = 20.0000' / in.	CHECKED - RCB	REVISED -
PLOT DATE = 4/25/2018	DATE - 4-26-2018	REVISED -

SCALE: 10 H: 5 V SHEET 1139 OF 1751 SHEETS STA. 2140+00.00 TO STA. 2140+50.00

FAP RTE	SECTION	COUNTY	TOTAL SHEETS	SHEET NO.
336	06-00329-01-PW	MCHENRY	1751	1139
			CONTRACT NO. 61E53	

ILLINOIS FED. AID PROJECT



(SQ. FT)

STAGE 3	5.6
EARTH EXC	0
EMBANKMENT	0
UNSUITABLE EXC	0
AGG. SUBGRADE	0
IMP. (UNDERCUT)	0

(SQ. FT)

STAGE 3	5.7
EARTH EXC	0
EMBANKMENT	0
UNSUITABLE EXC	0
AGG. SUBGRADE	0
IMP. (UNDERCUT)	0

USER NAME = btwegner	DESIGNED - WBL	REVISED -
	DRAWN - BTW	REVISED -
PLOT SCALE = 20.0000' / in.	CHECKED - RCB	REVISED -
PLOT DATE = 4/25/2018	DATE - 4-26-2018	REVISED -

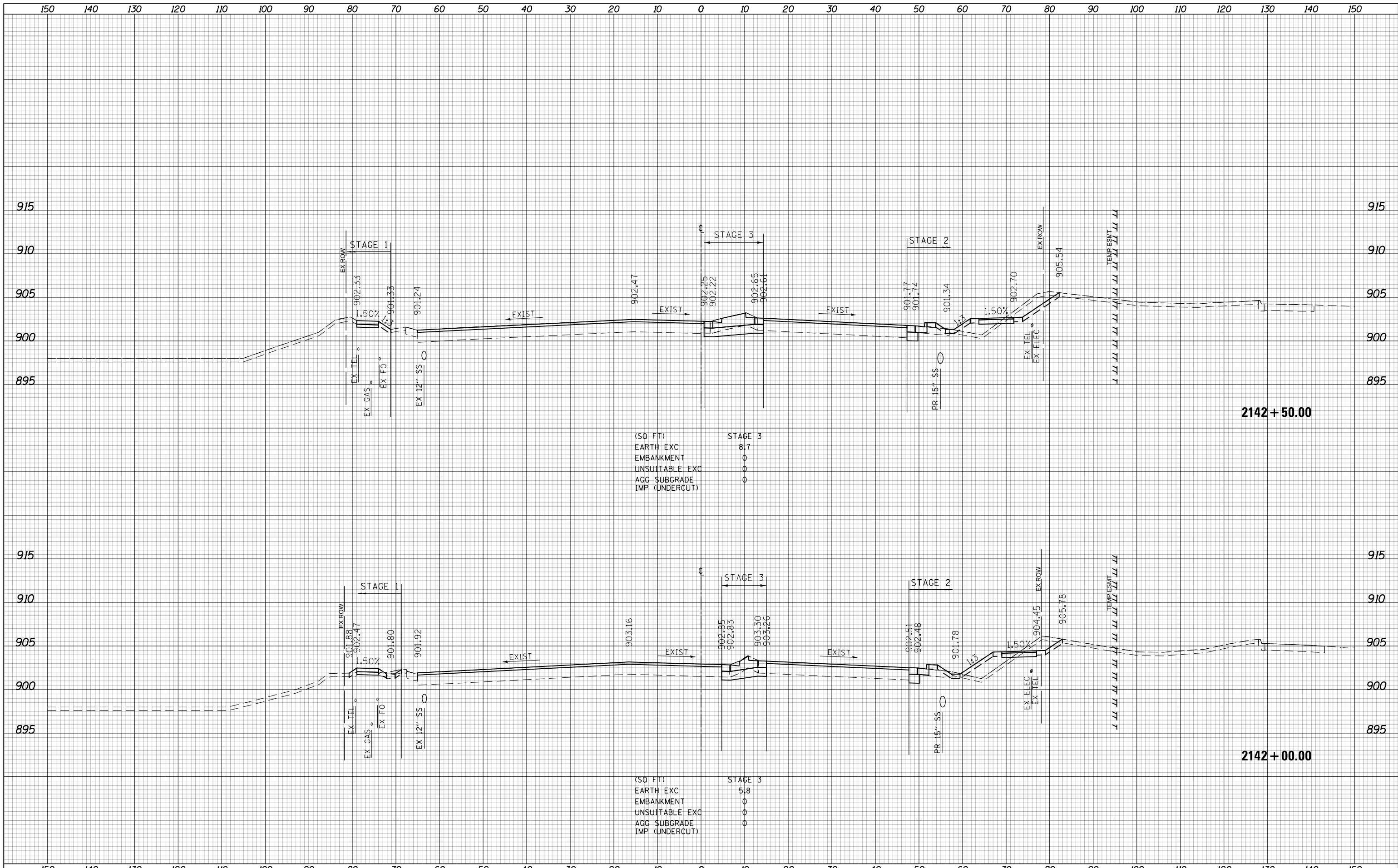
**STATE OF ILLINOIS
DEPARTMENT OF TRANSPORTATION**

**RANDALL ROAD
STAGE 3 CROSS SECTIONS**

SCALE: 10 H: 5 V SHEET 1140 OF 1751 SHEETS STA. 2141+00.00 TO STA. 2141+50.00

FAP RTE	SECTION	COUNTY	TOTAL SHEETS	SHEET NO.
336	06-00329-01-PW	MCHENRY	1751	1140
			CONTRACT NO.	61E53

ILLINOIS FED. AID PROJECT



USER NAME = btwegner	DESIGNED - WBL	REVISED -
	DRAWN - BTW	REVISED -
PLOT SCALE = 20.0000' / in.	CHECKED - RCB	REVISED -
PLOT DATE = 4/25/2018	DATE - 4-26-2018	REVISED -

**STATE OF ILLINOIS
DEPARTMENT OF TRANSPORTATION**

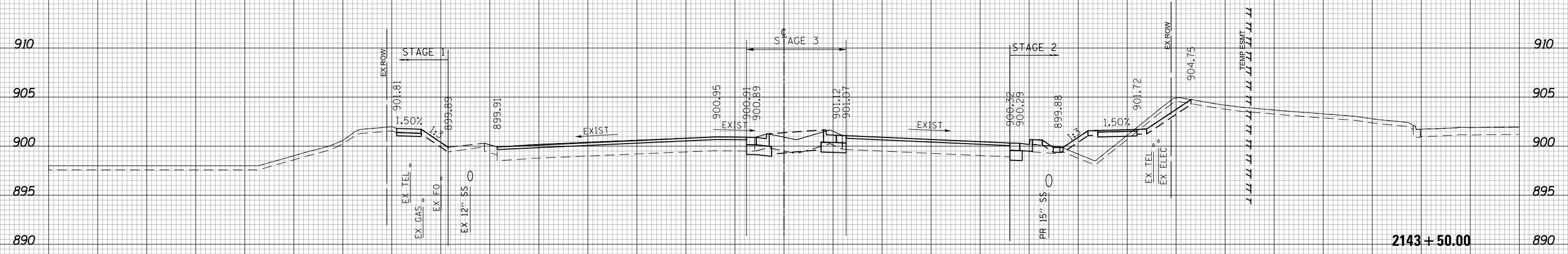
**RANDALL ROAD
STAGE 3 CROSS SECTIONS**

SCALE: 10 H: 5 V SHEET 1141 OF 1751 SHEETS STA. 2142+00.00 TO STA. 2142+50.00

FAP RTE	SECTION	COUNTY	TOTAL SHEETS	SHEET NO.
336	06-00329-01-PW	MCHENRY	1751	1141
			CONTRACT NO.	61E53

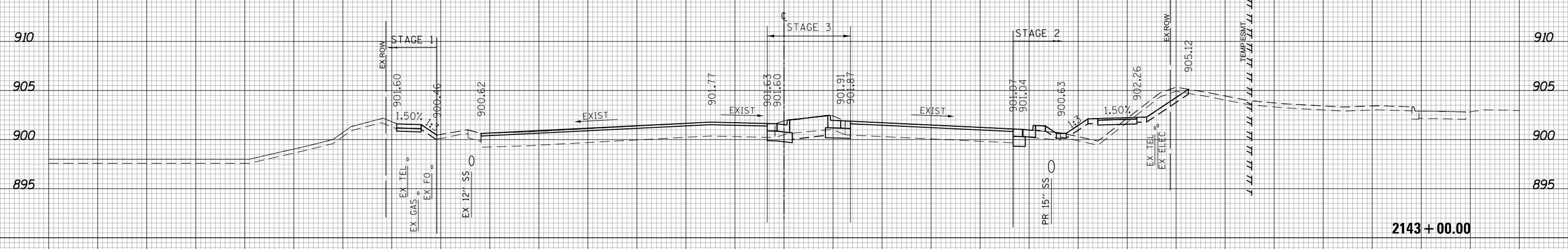
ILLINOIS FED. AID PROJECT

150 140 130 120 110 100 90 80 70 60 50 40 30 20 10 0 10 20 30 40 50 60 70 80 90 100 110 120 130 140 150



(SQ FT)

EARTH EXC	7.7
EMBANKMENT	0.2
UNSUITABLE EXC	0
AGG SUBGRADE	0
IMP (UNDERCUT)	0



(SQ FT)

EARTH EXC	10.2
EMBANKMENT	0
UNSUITABLE EXC	0
AGG SUBGRADE	0
IMP (UNDERCUT)	0



150 140 130 120 110 100 90 80 70 60 50 40 30 20 10 0 10 20 30 40 50 60 70 80 90 100 110 120 130 140 150

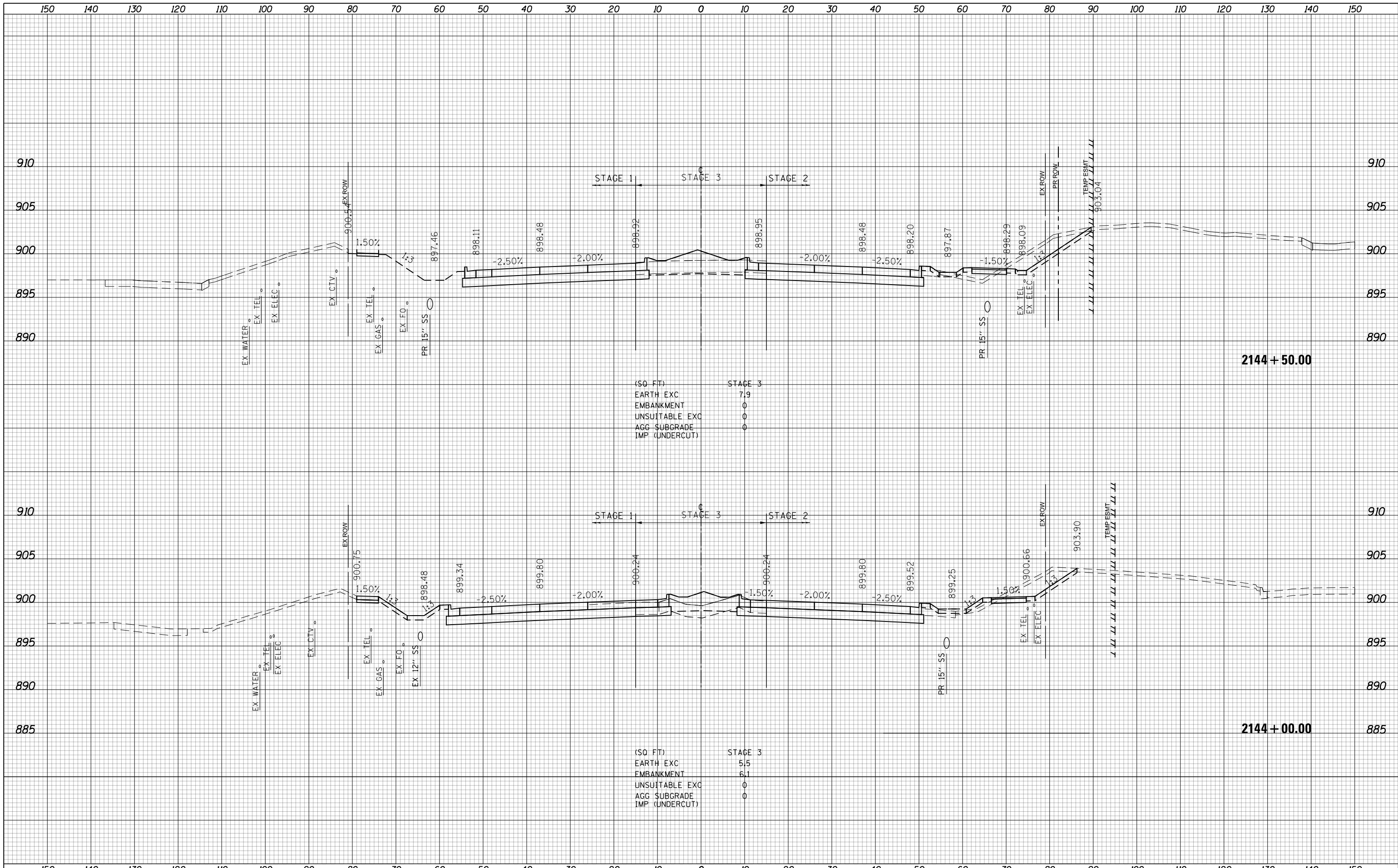
USER NAME = btwegner	DESIGNED - WBL	REVISED -
	DRAWN - BTW	REVISED -
PLOT SCALE = 20.0000' / in.	CHECKED - RCB	REVISED -
PLOT DATE = 4/25/2018	DATE - 4-26-2018	REVISED -

**STATE OF ILLINOIS
DEPARTMENT OF TRANSPORTATION**

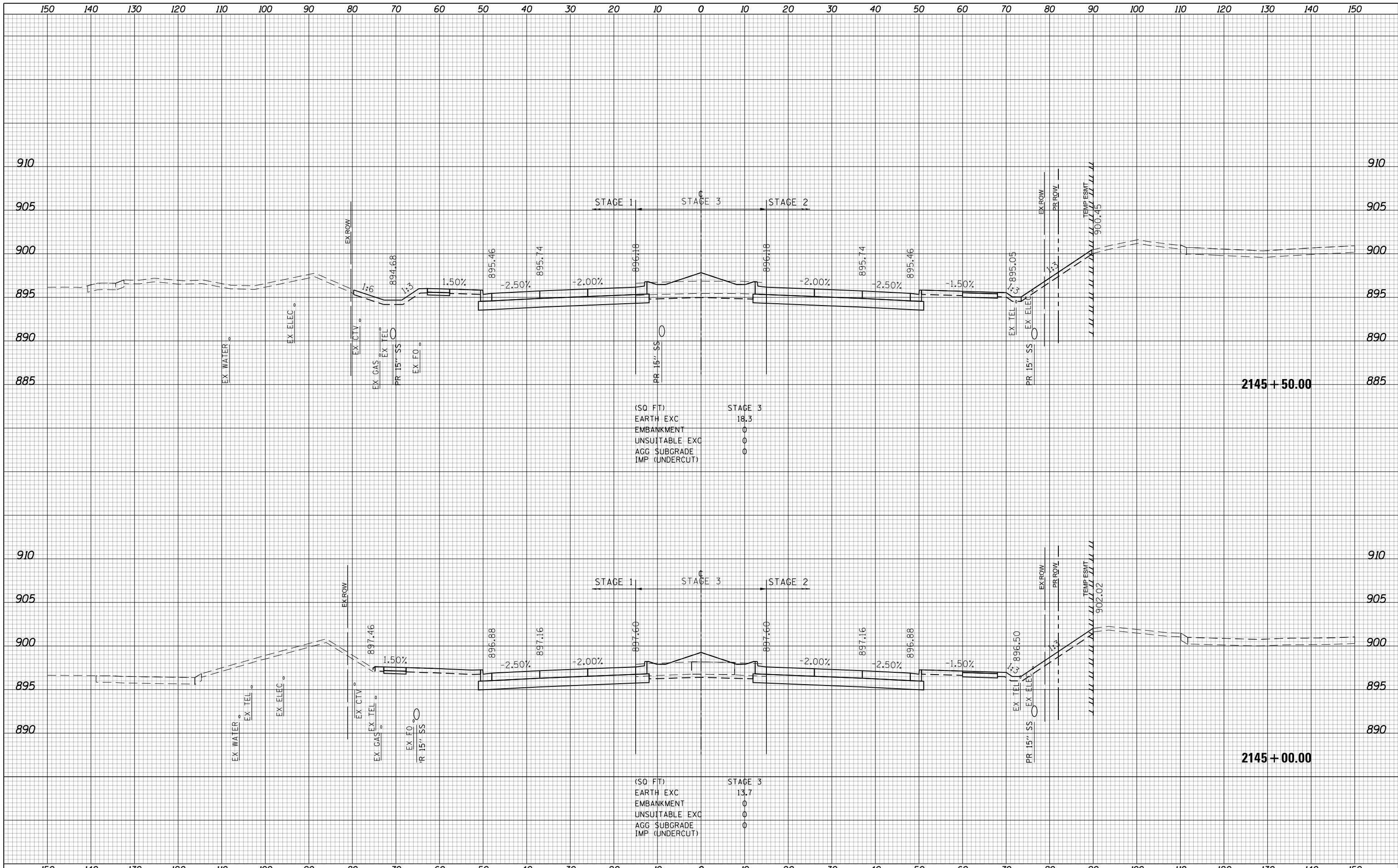
**RANDALL ROAD
STAGE 3 CROSS SECTIONS**

SCALE: 10 H: 5 V SHEET 1142 OF 1751 SHEETS STA. 2143+00.00 TO STA. 2143+50.00

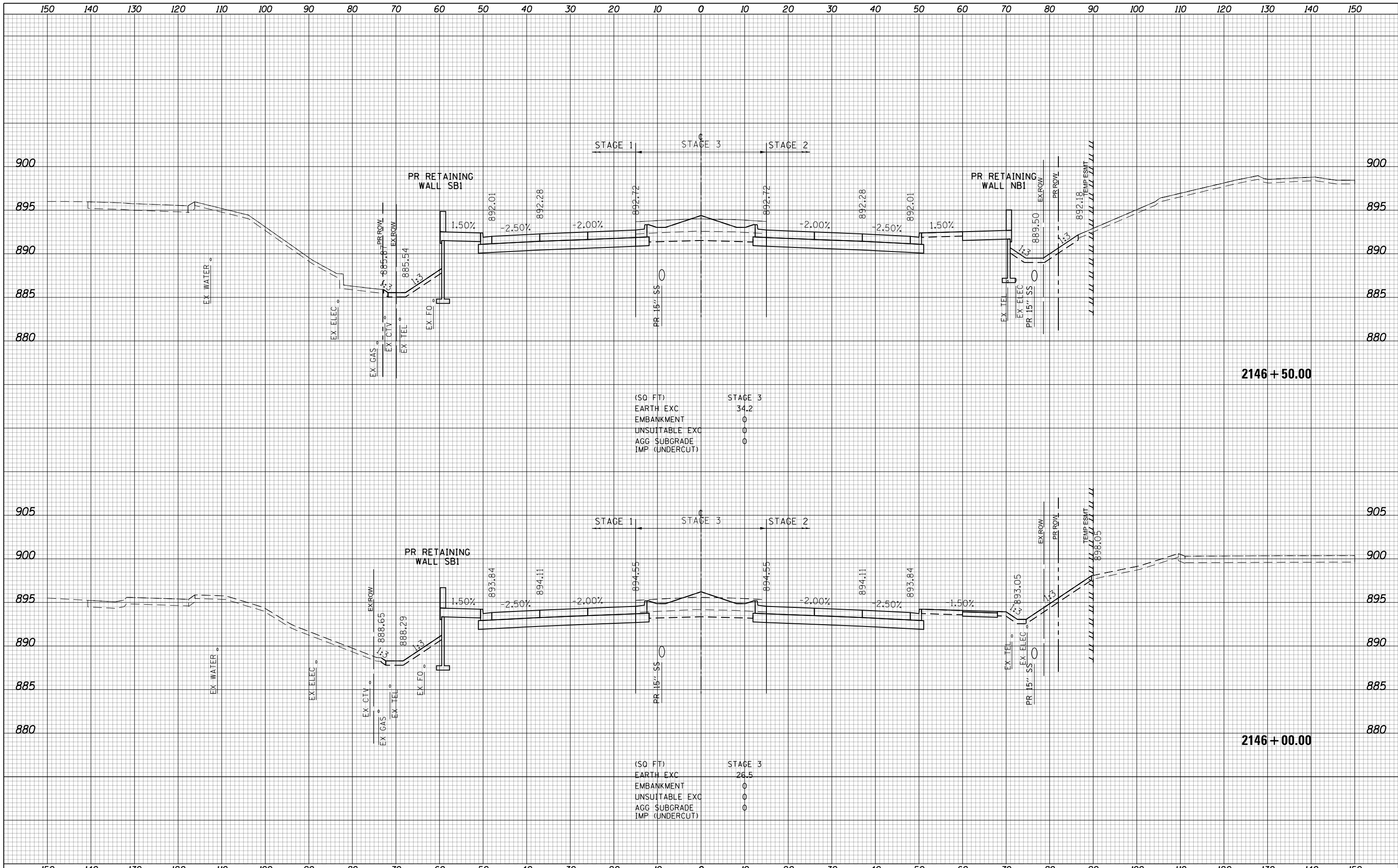
FAP RTE	SECTION	COUNTY	TOTAL SHEETS	SHEET NO.
336	06-00329-01-PW	MCHENRY	1751	1142
CONTRACT NO.			61E53	
ILLINOIS FED. AID PROJECT				



150	140	130	120	110	100	90	80	70	60	50	40	30	20	10	0	10	20	30	40	50	60	70	80	90	100	110	120	130	140	150
USER NAME = btwagner			DESIGNED - WBL	REVISIED -	STATE OF ILLINOIS DEPARTMENT OF TRANSPORTATION													RANDALL ROAD STAGE 3 CROSS SECTIONS			FAP RTE	SECTION	COUNTY	TOTAL SHEETS	SHEET NO.					
PLOT SCALE = 20.0000' / in.			DRAWN - BTW	REVISIED -														336	06-00329-01-PW	MCHENRY	1751	1143								
PLOT DATE = 4/25/2018			CHECKED - RCB	REVISIED -														CONTRACT NO. 61E53												
			DATE - 4-26-2018	REVISIED -														ILLINOIS FED. AID PROJECT												
																	SCALE: 10 H: 5 V				SHEET 1143 OF 1751 SHEETS					STA. 2144+00.00 TO STA. 2144+50.00				



USER NAME = btwegner DESIGNED - WBL DRAWN - BTW CHECKED - RCB DATE - 4-26-2018		REVISIONS REVISIONS REVISIONS REVISIONS		STATE OF ILLINOIS DEPARTMENT OF TRANSPORTATION		RANDALL ROAD STAGE 3 CROSS SECTIONS		FAP RTE 336 SECTION 06-00329-01-PW COUNTY MCHENRY CONTRACT NO. 61E53		TOTAL SHEETS 1751 SHEET NO. 1144 ILLINOIS FED. AID PROJECT	
PLOT SCALE = 20.0000' / in. PLOT DATE = 4/25/2018				SCALE: 10 H: 5 V SHEET 1144 OF 1751 SHEETS STA. 2145+00.00 TO STA. 2145+50.00							



(SQ FT)

STAGE 3	34.2
EARTH EXC	0
EMBANKMENT	0
UNSUITABLE EXC	0
AGG SUBGRADE	0
IMP (UNDERCUT)	0

(SQ FT)

STAGE 3	26.5
EARTH EXC	0
EMBANKMENT	0
UNSUITABLE EXC	0
AGG SUBGRADE	0
IMP (UNDERCUT)	0

USER NAME = btwegner	DESIGNED - WBL	REVISED -
	DRAWN - BTW	REVISED -
PLOT SCALE = 20.0000' / in.	CHECKED - RCB	REVISED -
PLOT DATE = 5/3/2018	DATE - 4-26-2018	REVISED -

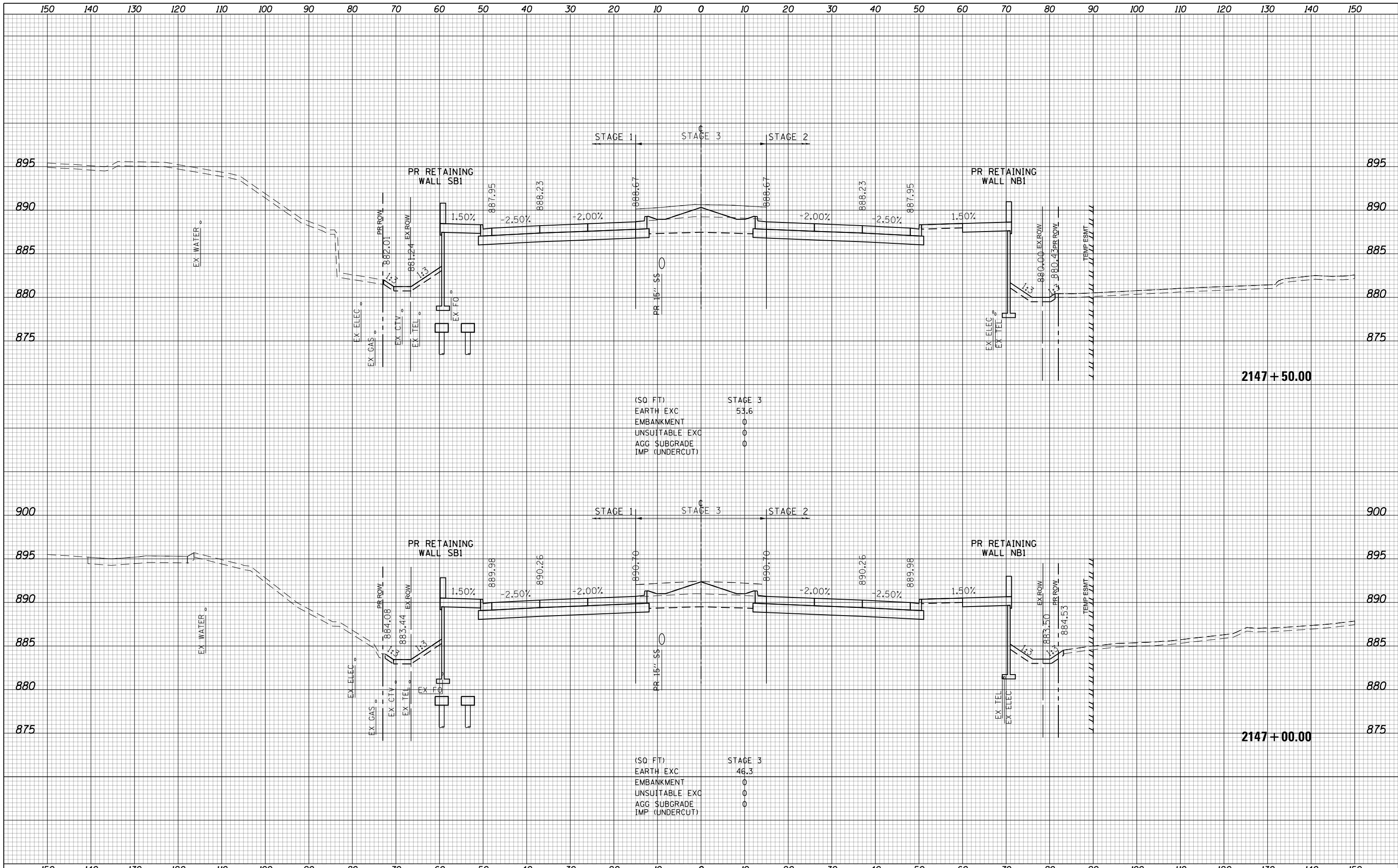
**STATE OF ILLINOIS
DEPARTMENT OF TRANSPORTATION**

**RANDALL ROAD
STAGE 3 CROSS SECTIONS**

SCALE: 10 H: 5 V SHEET 1145 OF 1751 SHEETS STA. 2146+00.00 TO STA. 2146+50.00

FAP RTE	SECTION	COUNTY	TOTAL SHEETS	SHEET NO.
336	06-00329-01-PW	MCHENRY	1751	1145
			CONTRACT NO. 61E53	

ILLINOIS FED. AID PROJECT



USER NAME = btwagner	DESIGNED - WBL	REVISED -
	DRAWN - BTW	REVISED -
PLOT SCALE = 20.0000' / in.	CHECKED - RCB	REVISED -
PLOT DATE = 5/3/2018	DATE - 4-26-2018	REVISED -

**STATE OF ILLINOIS
DEPARTMENT OF TRANSPORTATION**

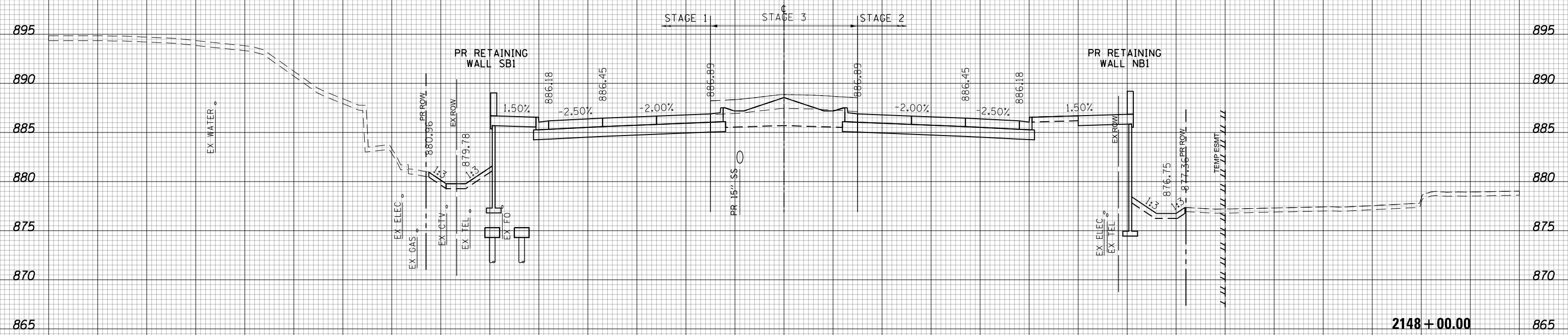
**RANDALL ROAD
STAGE 3 CROSS SECTIONS**

SCALE: 10 H: 5 V SHEET 1146 OF 1751 SHEETS STA. 2147+00.00 TO STA. 2147+50.00

FAP RTE	SECTION	COUNTY	TOTAL SHEETS	SHEET NO.
336	06-00329-01-PW	MCHENRY	1751	1146
			CONTRACT NO. 61E53	

ILLINOIS FED. AID PROJECT

150 140 130 120 110 100 90 80 70 60 50 40 30 20 10 0 10 20 30 40 50 60 70 80 90 100 110 120 130 140 150



(SQ FT)	STAGE 3
EARTH EXC	51.3
EMBANKMENT	0
UNSUITABLE EXC	0
AGG SUBGRADE	0
IMP (UNDERCUT)	0



150 140 130 120 110 100 90 80 70 60 50 40 30 20 10 0 10 20 30 40 50 60 70 80 90 100 110 120 130 140 150

USER NAME = btwegner	DESIGNED - WBL	REVISED -
	DRAWN - BTW	REVISED -
PLOT SCALE = 20.0000' / in.	CHECKED - RCB	REVISED -
PLOT DATE = 5/3/2018	DATE - 4-26-2018	REVISED -

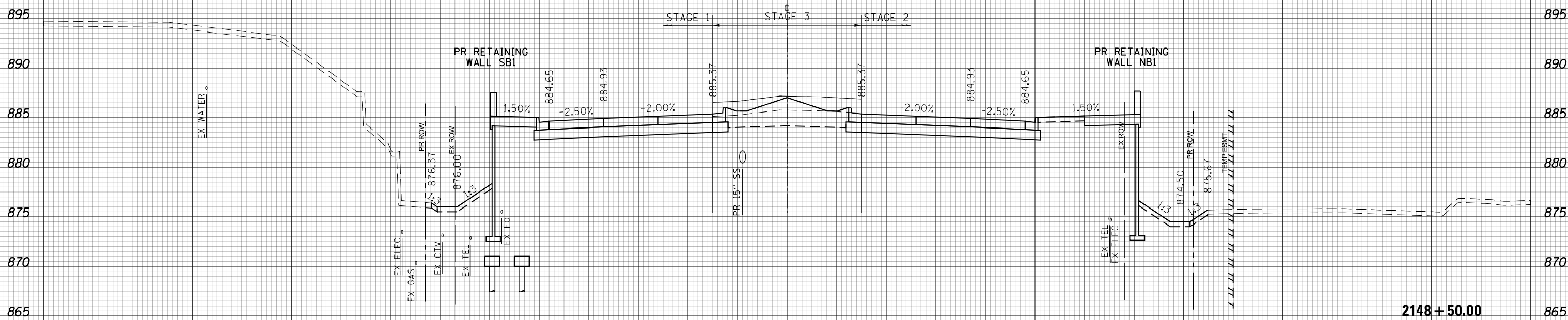
**STATE OF ILLINOIS
DEPARTMENT OF TRANSPORTATION**

RANDALL ROAD	
STAGE 3 CROSS SECTIONS	
SCALE: 10 H: 5 V	SHEET 1147 OF 1751 SHEETS STA. 2148+00.00 TO STA. 2148+00.00

FAP RTE	SECTION	COUNTY	TOTAL SHEETS	SHEET NO.
336	06-00329-01-PW	MCHENRY	1751	1147
CONTRACT NO.			61E53	

ILLINOIS FED. AID PROJECT

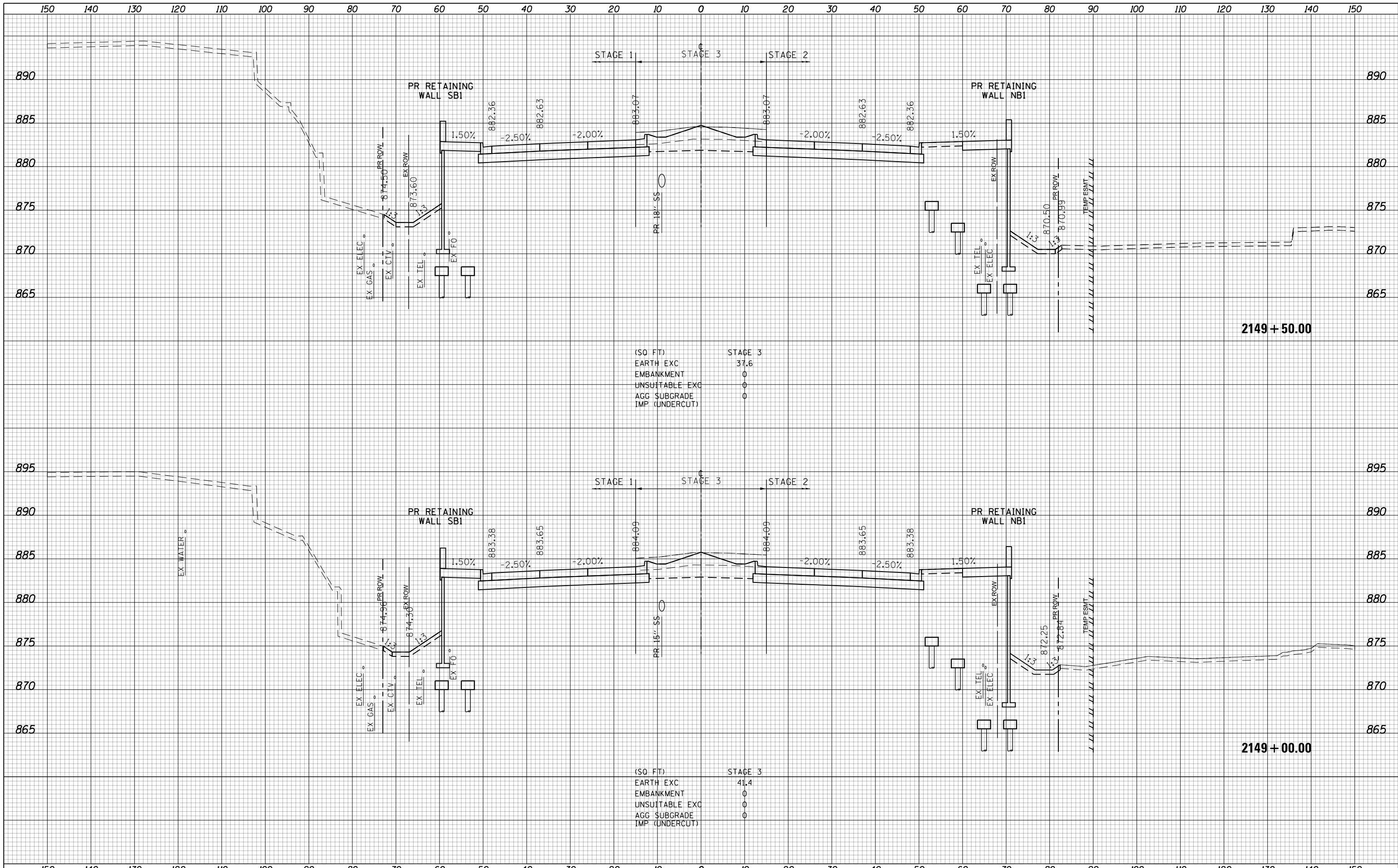
150 140 130 120 110 100 90 80 70 60 50 40 30 20 10 0 10 20 30 40 50 60 70 80 90 100 110 120 130 140 150



(SQ FT)	STAGE 3
EARTH EXC	46.6
EMBANKMENT	0
UNSUITABLE EXC	0
AGG SUBGRADE	0
IMP (UNDERCUT)	0



150	140	130	120	110	100	90	80	70	60	50	40	30	20	10	0	10	20	30	40	50	60	70	80	90	100	110	120	130	140	150						
USER NAME = btwegner			DESIGNED - WBL			REVISIED -			STATE OF ILLINOIS DEPARTMENT OF TRANSPORTATION RANDALL ROAD STAGE 3 CROSS SECTIONS															FAP RTE		SECTION		COUNTY		TOTAL SHEETS		SHEET NO.				
DRAWN - BTW			REVISIED -			336		06-00329-01-PW																MCHENRY		1751		1148								
PLOT SCALE = 20.0000' / in.			CHECKED - RCB			REVISIED -																														
PLOT DATE = 5/3/2018			DATE - 4-26-2018			REVISIED -																														
															SCALE: 10 H: 5 V												SHEET 1148		OF 1751 SHEETS		STA. 2148+50.00		TO STA. 2148+50.00		ILLINOIS FED. AID PROJECT	



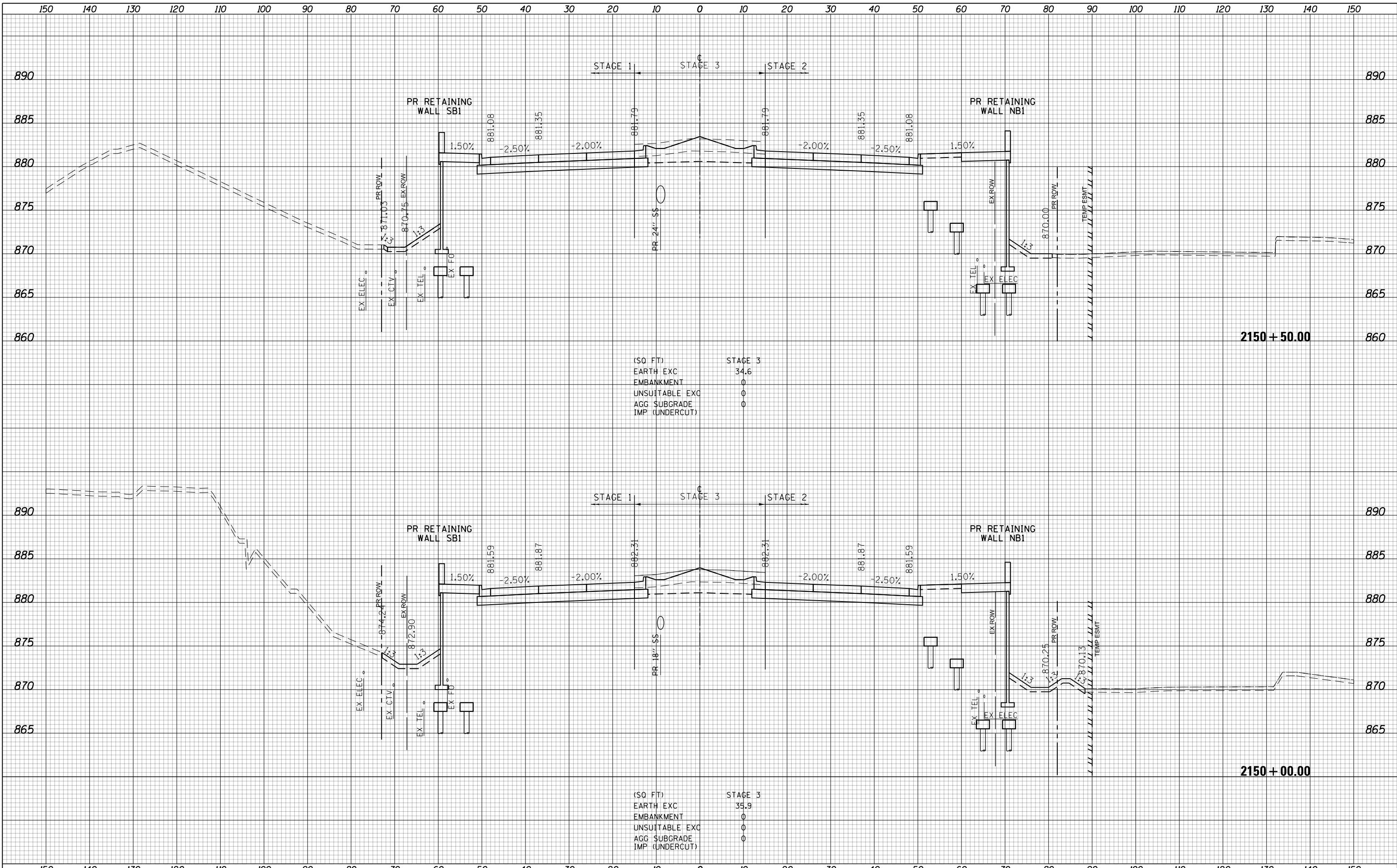
(SQ FT)

EARTH EXC	37.6
EMBANKMENT	0
UNSUITABLE EXC	0
AGG SUBGRADE	0
IMP (UNDERCUT)	0

(SQ FT)

EARTH EXC	41.4
EMBANKMENT	0
UNSUITABLE EXC	0
AGG SUBGRADE	0
IMP (UNDERCUT)	0

USER NAME = btwagner	DESIGNED - WBL	REVISED -	STATE OF ILLINOIS DEPARTMENT OF TRANSPORTATION	RANDALL ROAD STAGE 3 CROSS SECTIONS	FAP RTE	SECTION	COUNTY	TOTAL SHEETS	SHEET NO.
PLOT SCALE = 20.0000' / in.	DRAWN - BTW	REVISED -			336	06-00329-01-PW	MCHENRY	1751	1149
PLOT DATE = 5/3/2018	CHECKED - RCB	REVISED -			CONTRACT NO. 61E53		ILLINOIS FED. AID PROJECT		
DATE - 4-26-2018			SCALE: 10 H: 5 V			SHEET 1149 OF 1751 SHEETS			STA. 2149+00.00 TO STA. 2149+50.00



(SQ FT)

EARTH EXC	34.6
EMBANKMENT	0
UNSUITABLE EXC	0
AGG SUBGRADE	0
IMP (UNDERCUT)	0

(SQ FT)

EARTH EXC	35.9
EMBANKMENT	0
UNSUITABLE EXC	0
AGG SUBGRADE	0
IMP (UNDERCUT)	0



USER NAME = btwagner	DESIGNED - WBL	REVISED -
	DRAWN - BTW	REVISED -
PLOT SCALE = 20.0000' / in.	CHECKED - RCB	REVISED -
PLOT DATE = 5/3/2018	DATE - 4-26-2018	REVISED -

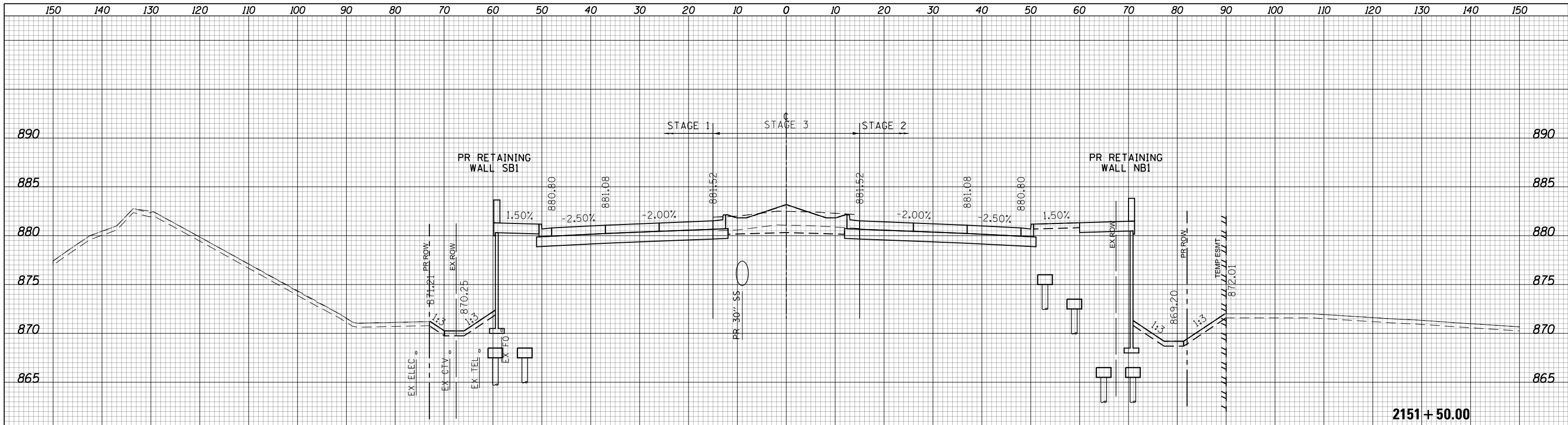
**STATE OF ILLINOIS
DEPARTMENT OF TRANSPORTATION**

**RANDALL ROAD
STAGE 3 CROSS SECTIONS**

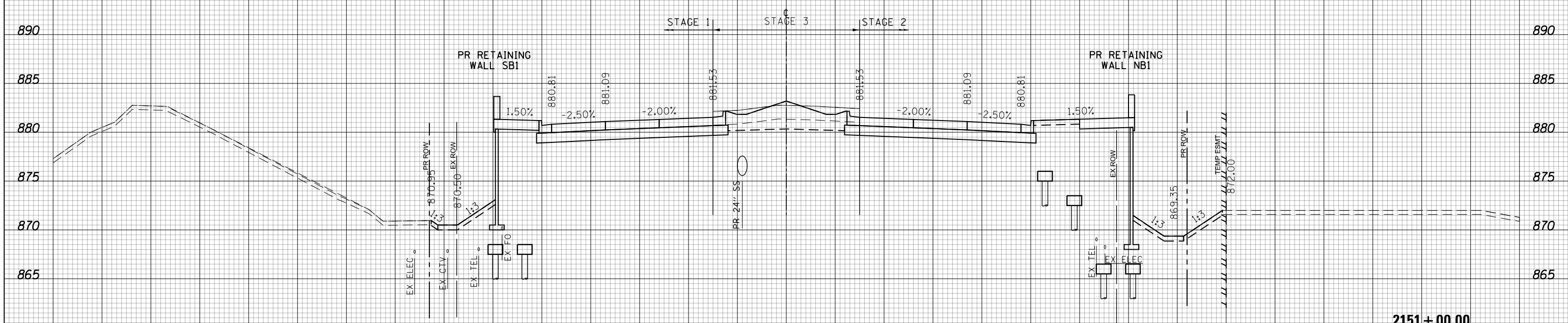
SCALE: 10 H: 5 V SHEET 1150 OF 1751 SHEETS STA. 2150+00.00 TO STA. 2150+50.00

FAP RTE	SECTION	COUNTY	TOTAL SHEETS	SHEET NO.
336	06-00329-01-PW	MCHENRY	1751	1150
			CONTRACT NO. 61E53	

ILLINOIS FED. AID PROJECT



(SQ FT)	STAGE 3
EARTH EXC	21.4
EMBANKMENT	0
UNSUITABLE EXC	0
AGG SUBGRADE	0
IMP (UNDERCUT)	0



(SQ FT)	STAGE 3
EARTH EXC	28.8
EMBANKMENT	0
UNSUITABLE EXC	0
AGG SUBGRADE	0
IMP (UNDERCUT)	0



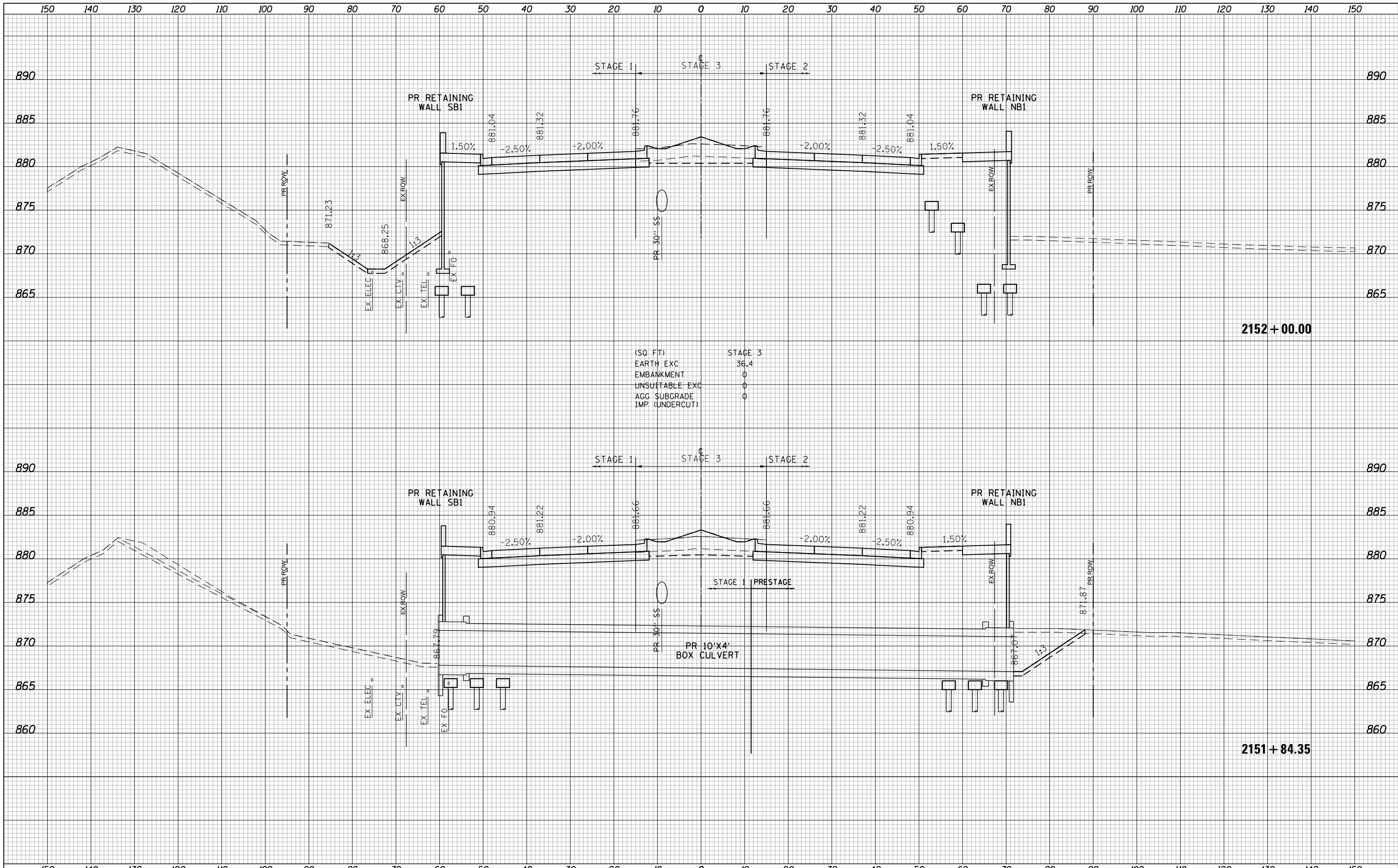
USER NAME = btwagner	DESIGNED - WBL	REVISED -
	DRAWN - BTW	REVISED -
PLOT SCALE = 20.0000' / in.	CHECKED - RCB	REVISED -
PLOT DATE = 5/3/2018	DATE - 4-26-2018	REVISED -

**STATE OF ILLINOIS
DEPARTMENT OF TRANSPORTATION**

**RANDALL ROAD
STAGE 3 CROSS SECTIONS**

SCALE: 10 H: 5 V SHEET 1151 OF 1751 SHEETS STA. 2151+00.00 TO STA. 2151+50.00

FAP RTE	SECTION	COUNTY	TOTAL SHEETS	SHEET NO.
336	06-00329-01-PW	MCHENRY	1751	1151
			CONTRACT NO.	61E53
ILLINOIS FED. AID PROJECT				



(SQ FT)

EARTH EXC	36.4
EMBANKMENT	0
UNSUITABLE EXC	0
AGG SUBGRADE	0
IMP (UNDERCUT)	0

USER NAME = btwegner	DESIGNED - WBL	REVISED -
	DRAWN - BTW	REVISED -
PLOT SCALE = 20.0000' / in.	CHECKED - RCB	REVISED -
PLOT DATE = 5/3/2018	DATE - 4-26-2018	REVISED -

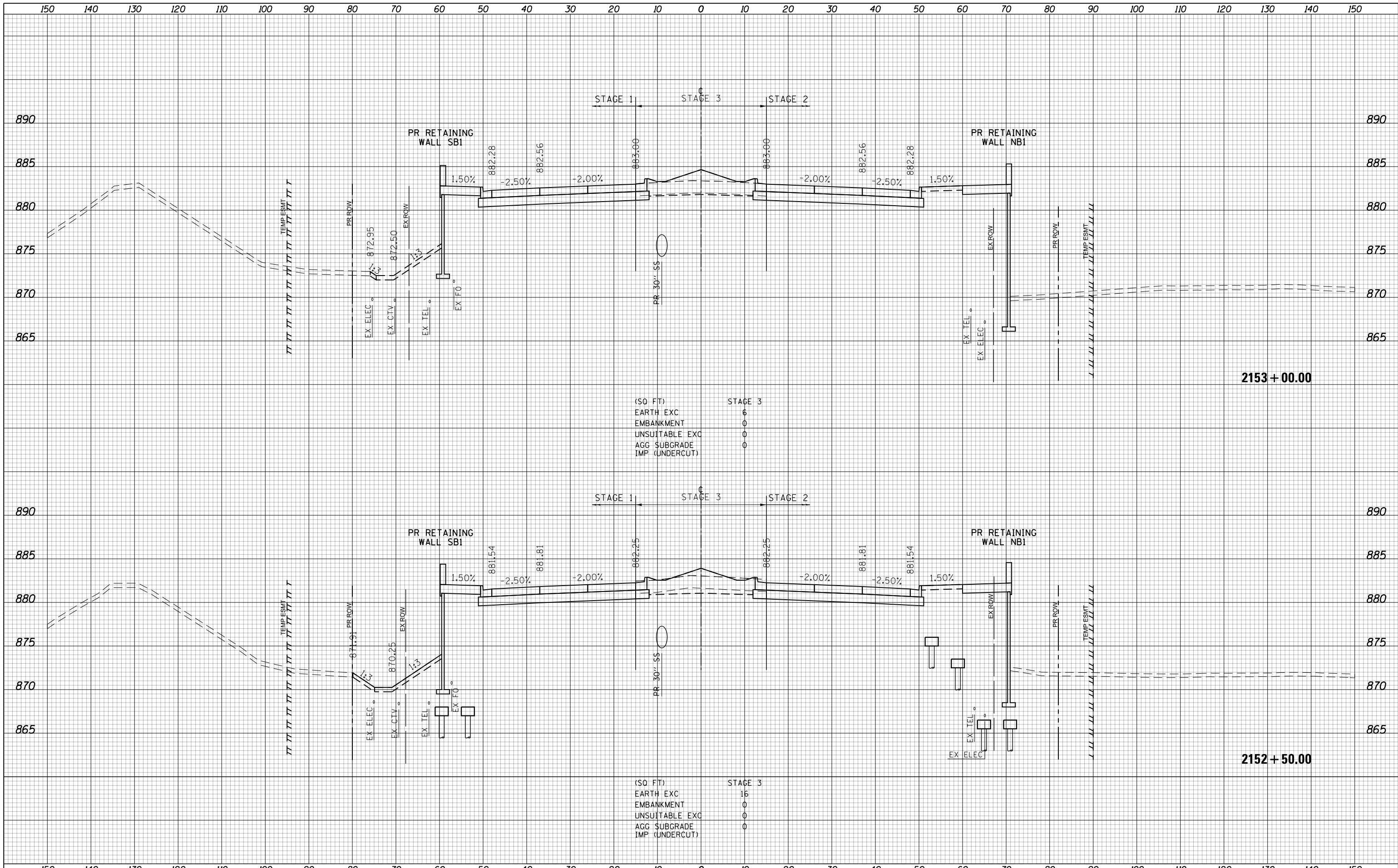
**STATE OF ILLINOIS
DEPARTMENT OF TRANSPORTATION**

**RANDALL ROAD
STAGE 3 CROSS SECTIONS**

SCALE: 10 H: 5 V SHEET 1152 OF 1751 SHEETS STA. 2151+84.35 TO STA. 2152+00.00

FAP RTE	SECTION	COUNTY	TOTAL SHEETS	SHEET NO.
336	06-00329-01-PW	MCHENRY	1751	1152
			CONTRACT NO.	61E53
ILLINOIS FED. AID PROJECT				





(SQ FT)
 EARTH EXC 6
 EMBANKMENT 0
 UNSUITABLE EXC 0
 AGG SUBGRADE 0
 IMP (UNDERCUT) 0

(SQ FT)
 EARTH EXC 16
 EMBANKMENT 0
 UNSUITABLE EXC 0
 AGG SUBGRADE 0
 IMP (UNDERCUT) 0

USER NAME = btwagner	DESIGNED - WBL	REVISED -
	DRAWN - BTW	REVISED -
PLOT SCALE = 20.0000' / in.	CHECKED - RCB	REVISED -
PLOT DATE = 5/3/2018	DATE - 4-26-2018	REVISED -

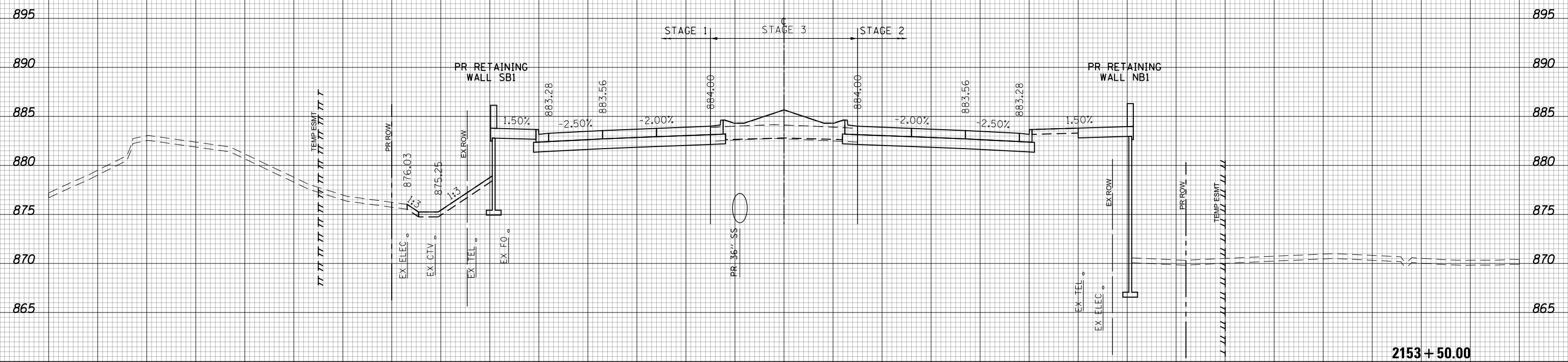
**STATE OF ILLINOIS
 DEPARTMENT OF TRANSPORTATION**

**RANDALL ROAD
 STAGE 3 CROSS SECTIONS**
 SCALE: 10 H: 5 V SHEET 1153 OF 1751 SHEETS STA. 2152+50.00 TO STA. 2153+00.00

FAP RTE	SECTION	COUNTY	TOTAL SHEETS	SHEET NO.
336	06-00329-01-PW	MCHENRY	1751	1153
			CONTRACT NO. 61E53	

ILLINOIS FED. AID PROJECT

150 140 130 120 110 100 90 80 70 60 50 40 30 20 10 0 10 20 30 40 50 60 70 80 90 100 110 120 130 140 150



(SQ FT)	STAGE 3
EARTH EXC	1.9
EMBANKMENT	2.1
UNSUITABLE EXC	0
AGG SUBGRADE	0
IMP (UNDERCUT)	0

2153 + 50.00



USER NAME = btwegner	DESIGNED - WBL	REVISED -
	DRAWN - BTW	REVISED -
PLOT SCALE = 20.0000' / in.	CHECKED - RCB	REVISED -
PLOT DATE = 5/3/2018	DATE - 4-26-2018	REVISED -

STATE OF ILLINOIS
DEPARTMENT OF TRANSPORTATION

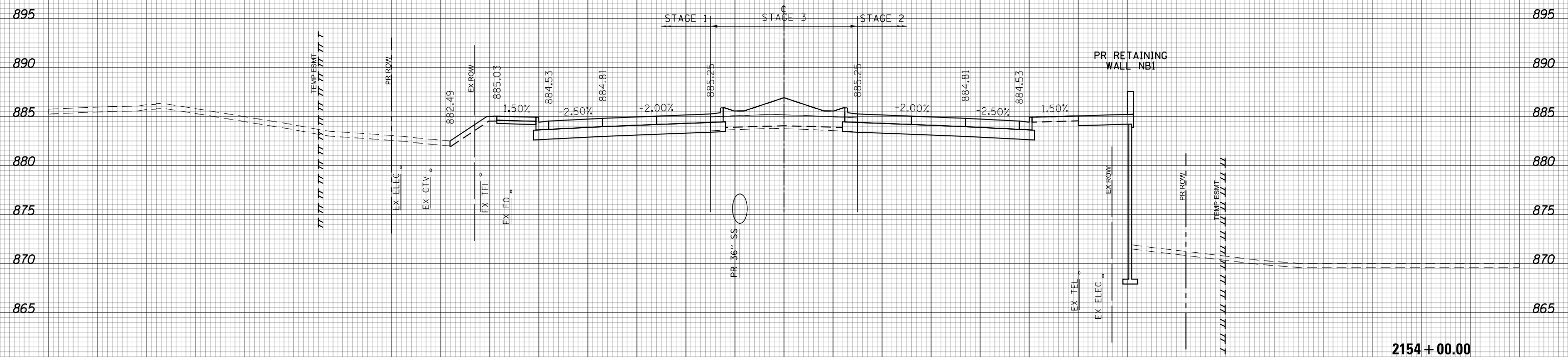
SCALE: 10 H: 5 V
SHEET 1154 OF 1751 SHEETS
STA. 2153+50.00 TO STA. 2153+50.00

RANDALL ROAD
STAGE 3 CROSS SECTIONS

FAP RTE	SECTION	COUNTY	TOTAL SHEETS	SHEET NO.
336	06-00329-01-PW	MCHENRY	1751	1154
CONTRACT NO.			61E53	

ILLINOIS FED. AID PROJECT

150 140 130 120 110 100 90 80 70 60 50 40 30 20 10 0 10 20 30 40 50 60 70 80 90 100 110 120 130 140 150

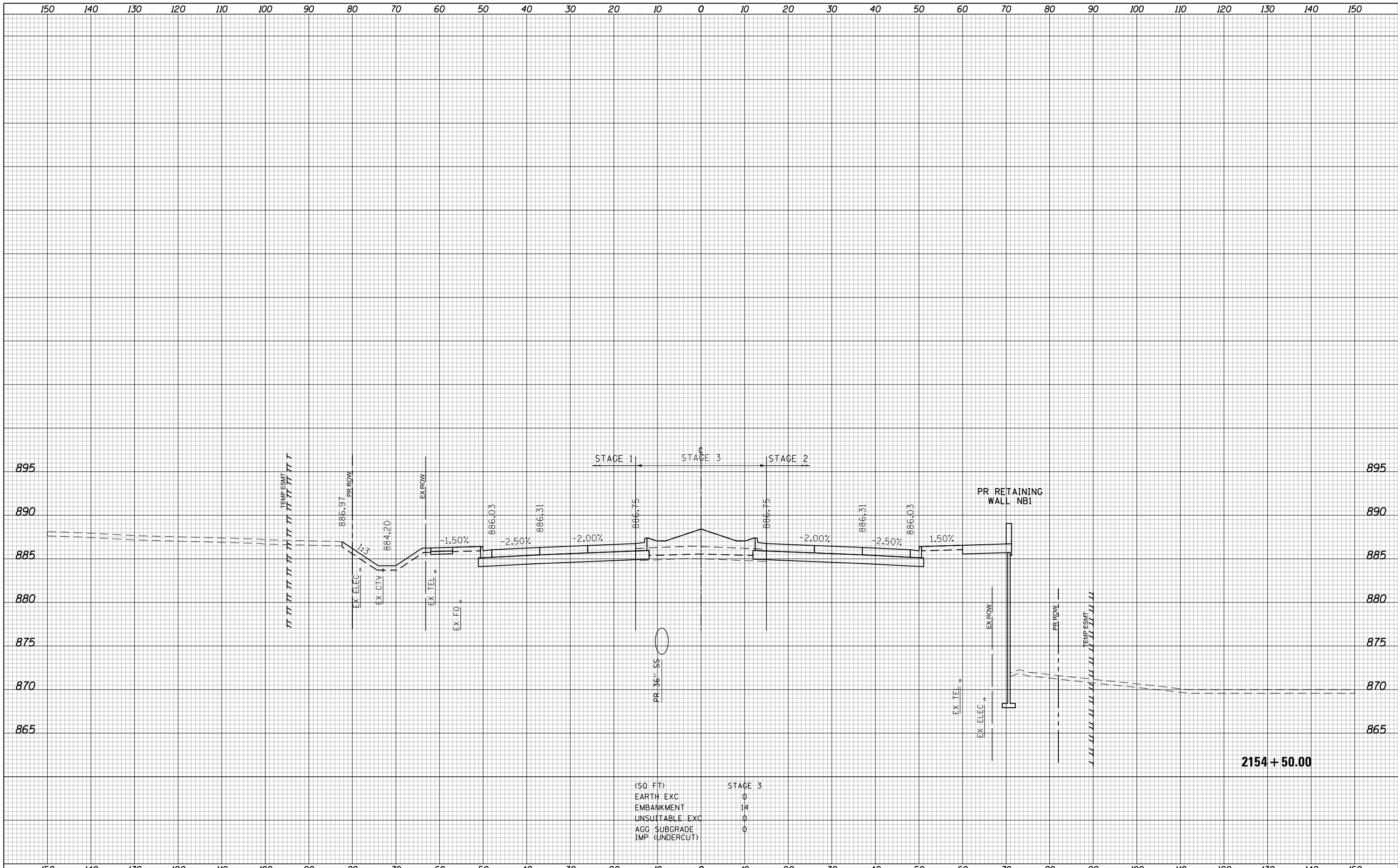


(SQ FT)	STAGE 3
EARTH EXC	0.4
EMBANKMENT	7
UNSATURATED EXC	0
AGG SUBGRADE	0
IMP (UNDERCUT)	0

2154 + 00.00



150 140 130 120 110 100 90 80 70 60 50 40 30 20 10 0 10 20 30 40 50 60 70 80 90 100 110 120 130 140 150	<table border="1"> <tr> <td>USER NAME = btwegner</td> <td>DESIGNED - WBL</td> <td>REVISED -</td> </tr> <tr> <td></td> <td>DRAWN - BTW</td> <td>REVISED -</td> </tr> <tr> <td>PLOT SCALE = 20.0000' / in.</td> <td>CHECKED - RCB</td> <td>REVISED -</td> </tr> <tr> <td>PLOT DATE = 5/3/2018</td> <td>DATE - 4-26-2018</td> <td>REVISED -</td> </tr> </table>	USER NAME = btwegner	DESIGNED - WBL	REVISED -		DRAWN - BTW	REVISED -	PLOT SCALE = 20.0000' / in.	CHECKED - RCB	REVISED -	PLOT DATE = 5/3/2018	DATE - 4-26-2018	REVISED -	<p align="center">STATE OF ILLINOIS DEPARTMENT OF TRANSPORTATION</p>	<p align="center">RANDALL ROAD STAGE 3 CROSS SECTIONS</p>	<table border="1"> <tr> <td>FAP RTE</td> <td>SECTION</td> <td>COUNTY</td> <td>TOTAL SHEETS</td> <td>SHEET NO.</td> </tr> <tr> <td>336</td> <td>06-00329-01-PW</td> <td>MCHENRY</td> <td>1751</td> <td>1155</td> </tr> <tr> <td colspan="3"></td> <td colspan="2">CONTRACT NO. 61E53</td> </tr> </table>	FAP RTE	SECTION	COUNTY	TOTAL SHEETS	SHEET NO.	336	06-00329-01-PW	MCHENRY	1751	1155				CONTRACT NO. 61E53	
USER NAME = btwegner	DESIGNED - WBL	REVISED -																													
	DRAWN - BTW	REVISED -																													
PLOT SCALE = 20.0000' / in.	CHECKED - RCB	REVISED -																													
PLOT DATE = 5/3/2018	DATE - 4-26-2018	REVISED -																													
FAP RTE	SECTION	COUNTY	TOTAL SHEETS	SHEET NO.																											
336	06-00329-01-PW	MCHENRY	1751	1155																											
			CONTRACT NO. 61E53																												
			SCALE: 10 H: 5 V	SHEET 1155 OF 1751 SHEETS																											
			STA. 2154+00.00 TO STA. 2154+00.00	ILLINOIS FED. AID PROJECT																											



(SQ FT)	STAGE 3
EARTH EXC	0
EMBANKMENT	14
UNSUITABLE EXC	0
AGG SUBGRADE	0
IMP (UNDERCUT)	0

2154 + 50.00

STATE OF ILLINOIS
DEPARTMENT OF TRANSPORTATION

RANDALL ROAD
STAGE 3 CROSS SECTIONS

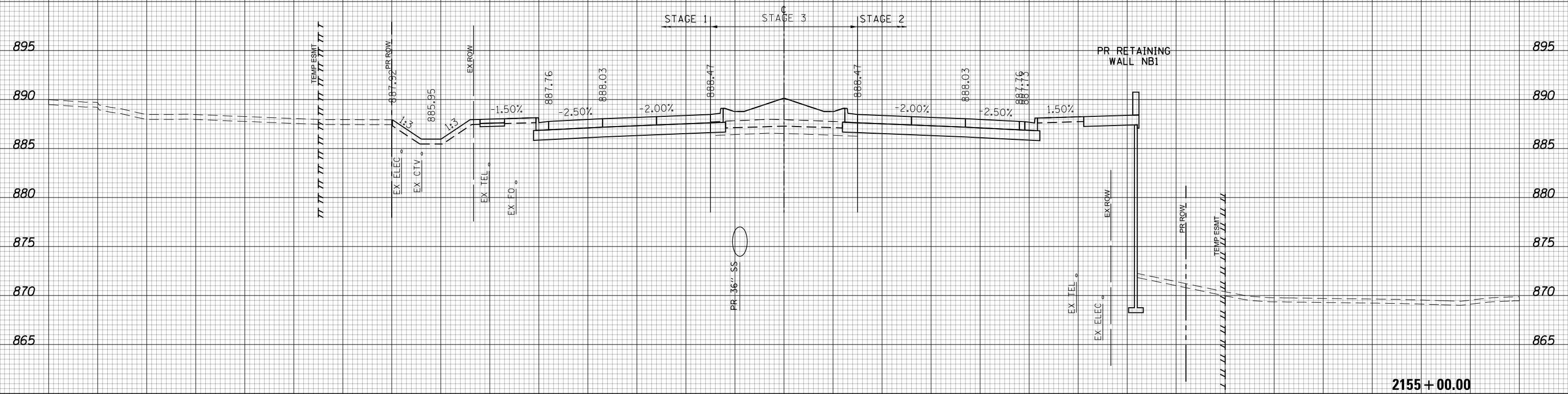
USER NAME = btwegner	DESIGNED - WBL	REVISED -
	DRAWN - BTW	REVISED -
PLOT SCALE = 20.0000' / in.	CHECKED - RCB	REVISED -
PLOT DATE = 5/3/2018	DATE - 4-26-2018	REVISED -

SCALE: 10 H: 5 V SHEET 1156 OF 1751 SHEETS STA. 2154+50.00 TO STA. 2154+50.00

FAP RTE	SECTION	COUNTY	TOTAL SHEETS	SHEET NO.
336	06-00329-01-PW	MCHENRY	1751	1156
CONTRACT NO.			61E53	

ILLINOIS FED. AID PROJECT

150 140 130 120 110 100 90 80 70 60 50 40 30 20 10 0 10 20 30 40 50 60 70 80 90 100 110 120 130 140 150



(SQ FT)	STAGE 3
EARTH EXC	0
EMBANKMENT	19.5
UNSUITABLE EXC	0
AGG SUBGRADE	0
IMP (UNDERCUT)	0

2155 + 00.00



USER NAME = btwegner	DESIGNED - WBL	REVISED -
	DRAWN - BTW	REVISED -
PLOT SCALE = 20.0000' / in.	CHECKED - RCB	REVISED -
PLOT DATE = 5/3/2018	DATE - 4-26-2018	REVISED -

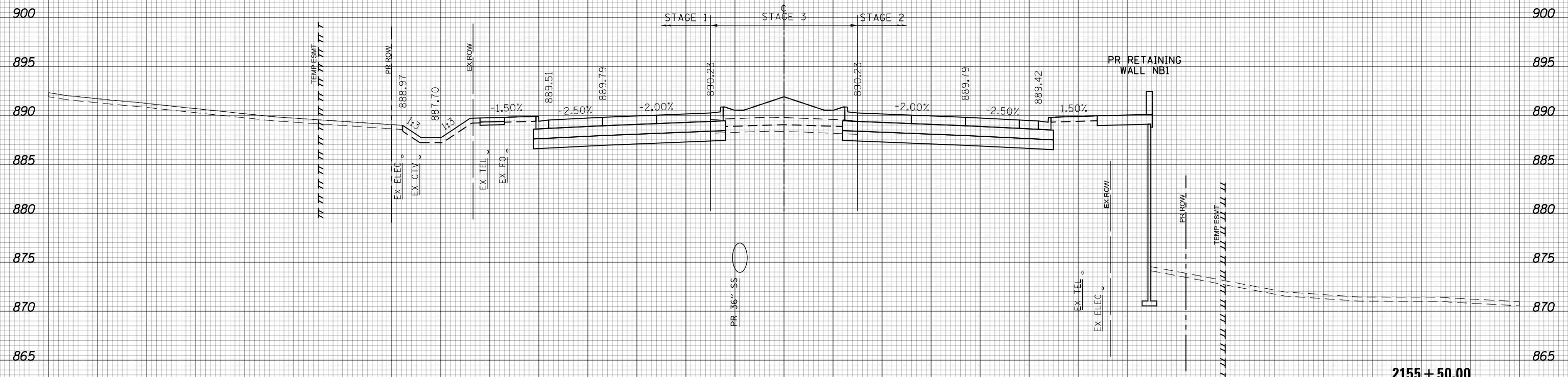
**STATE OF ILLINOIS
DEPARTMENT OF TRANSPORTATION**

**RANDALL ROAD
STAGE 3 CROSS SECTIONS**
SCALE: 10 H: 5 V SHEET 1157 OF 1751 SHEETS STA. 2155+00.00 TO STA. 2155+00.00

FAP RTE	SECTION	COUNTY	TOTAL SHEETS	SHEET NO.
336	06-00329-01-PW	MCHENRY	1751	1157
			CONTRACT NO.	61E53

ILLINOIS FED. AID PROJECT

150 140 130 120 110 100 90 80 70 60 50 40 30 20 10 0 10 20 30 40 50 60 70 80 90 100 110 120 130 140 150



(SQ FT)	STAGE 3
EARTH EXC	0
EMBANKMENT	15.9
UNSUITABLE EXC	0
AGG SUBGRADE	4.53
IMP (UNDERCUT)	

2155 + 50.00



150 140 130 120 110 100 90 80 70 60 50 40 30 20 10 0 10 20 30 40 50 60 70 80 90 100 110 120 130 140 150

USER NAME = btwegner	DESIGNED - WBL	REVISED -
	DRAWN - BTW	REVISED -
PLOT SCALE = 20.0000' / in.	CHECKED - RCB	REVISED -
PLOT DATE = 5/3/2018	DATE - 4-26-2018	REVISED -

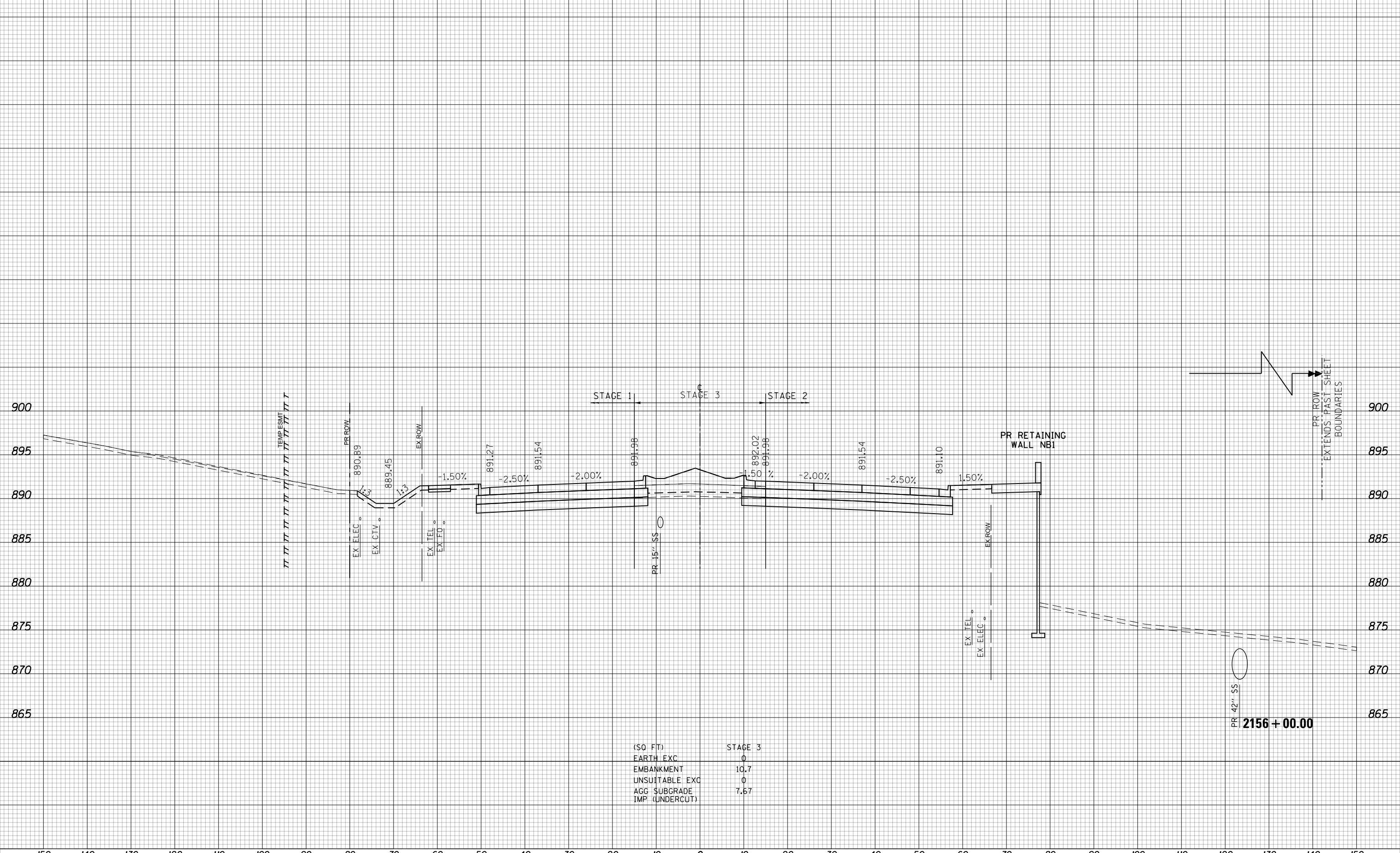
**STATE OF ILLINOIS
DEPARTMENT OF TRANSPORTATION**

RANDALL ROAD	
STAGE 3 CROSS SECTIONS	
SCALE: 10 H: 5 V	SHEET 1158 OF 1751 SHEETS
STA. 2155+50.00	TO STA. 2155+50.00

FAP RTE	SECTION	COUNTY	TOTAL SHEETS	SHEET NO.
336	06-00329-01-PW	MCHENRY	1751	1158
CONTRACT NO.			61E53	

ILLINOIS FED. AID PROJECT

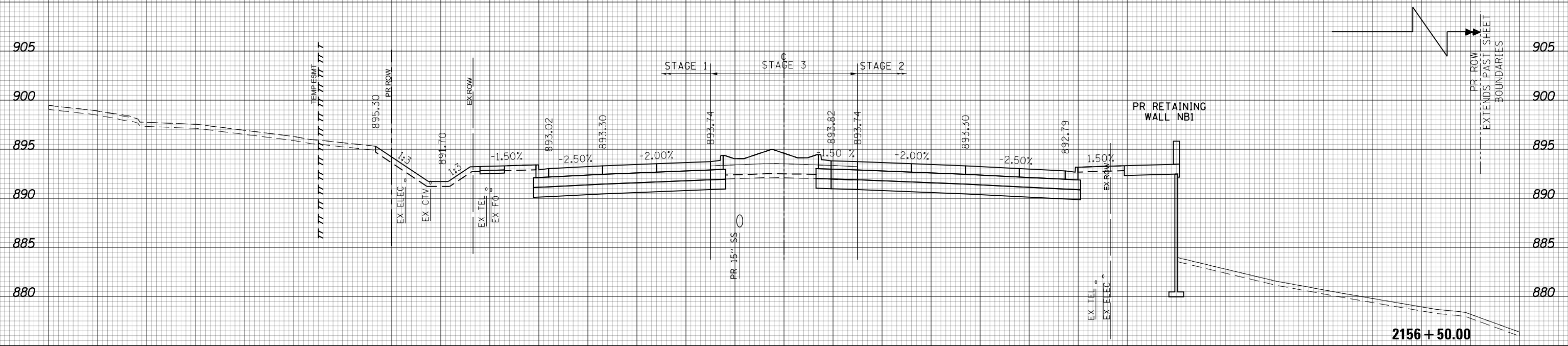
150 140 130 120 110 100 90 80 70 60 50 40 30 20 10 0 10 20 30 40 50 60 70 80 90 100 110 120 130 140 150



(SQ FT)	STAGE 3
EARTH EXC	0
EMBANKMENT	10.7
UNSUITABLE EXC	0
AGG SUBGRADE IMP (UNDERCUT)	7.67



150 140 130 120 110 100 90 80 70 60 50 40 30 20 10 0 10 20 30 40 50 60 70 80 90 100 110 120 130 140 150



(SQ FT)	STAGE 3
EARTH EXC	0
EMBANKMENT	7.3
UNSUITABLE EXC	0
AGG SUBGRADE	11.56
IMP (UNDERCUT)	

2156 + 50.00



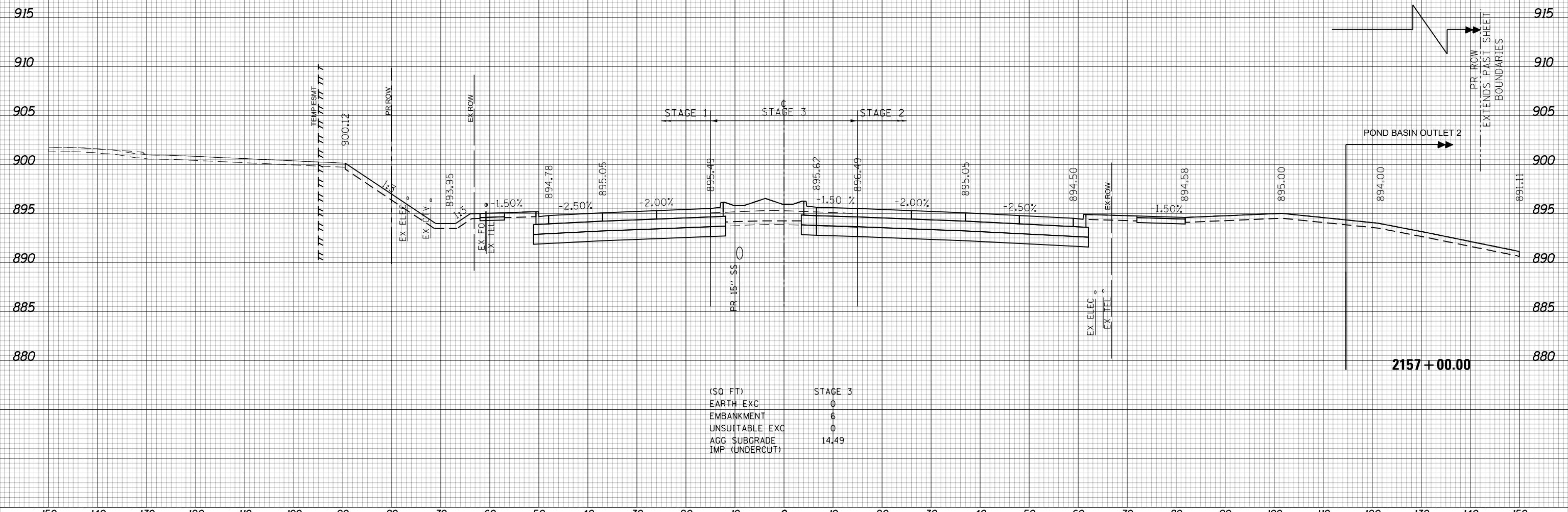
USER NAME = btwegner	DESIGNED - WBL	REVISED -
	DRAWN - BTW	REVISED -
PLOT SCALE = 20.0000' / in.	CHECKED - RCB	REVISED -
PLOT DATE = 5/3/2018	DATE - 4-26-2018	REVISED -

**STATE OF ILLINOIS
DEPARTMENT OF TRANSPORTATION**

**RANDALL ROAD
STAGE 3 CROSS SECTIONS**
SCALE: 10 H: 5 V SHEET 1160 OF 1751 SHEETS STA. 2156+50.00 TO STA. 2156+50.00

FAP RTE	SECTION	COUNTY	TOTAL SHEETS	SHEET NO.
336	06-00329-01-PW	MCHENRY	1751	1160
CONTRACT NO. 61E53			ILLINOIS FED. AID PROJECT	

150 140 130 120 110 100 90 80 70 60 50 40 30 20 10 0 10 20 30 40 50 60 70 80 90 100 110 120 130 140 150



(SQ FT)	STAGE 3
EARTH EXC	0
EMBANKMENT	6
UNSUITABLE EXC	0
AGG SUBGRADE	14,49
IMP (UNDERCUT)	

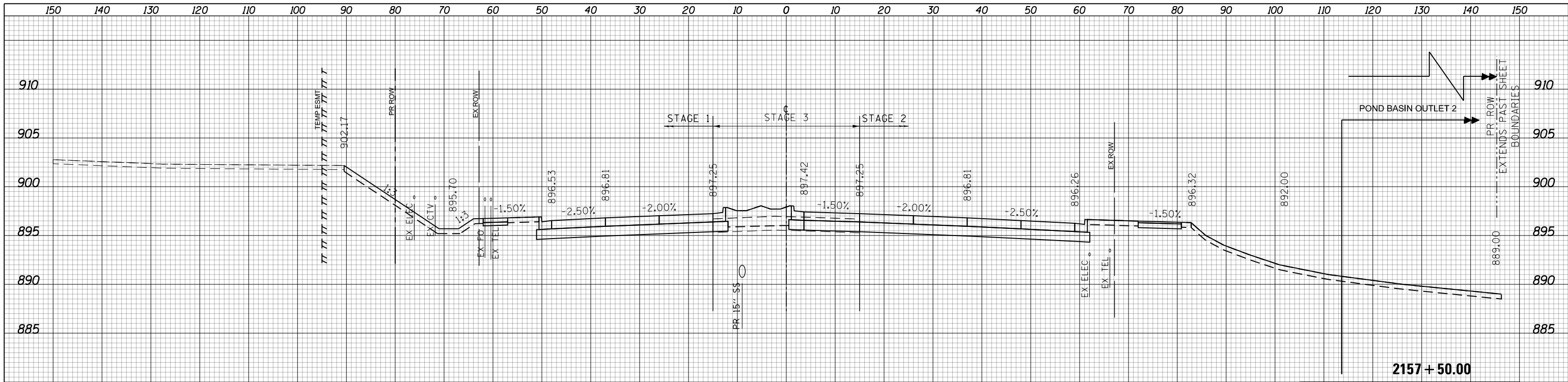


USER NAME = btwegner	DESIGNED - WBL	REVISED -
	DRAWN - BTW	REVISED -
PLOT SCALE = 20.0000' / in.	CHECKED - RCB	REVISED -
PLOT DATE = 4/25/2018	DATE - 4-26-2018	REVISED -

**STATE OF ILLINOIS
DEPARTMENT OF TRANSPORTATION**

**RANDALL ROAD
STAGE 3 CROSS SECTIONS**
SCALE: 10 H: 5 V SHEET 1161 OF 1751 SHEETS STA. 2157+00.00 TO STA. 2157+00.00

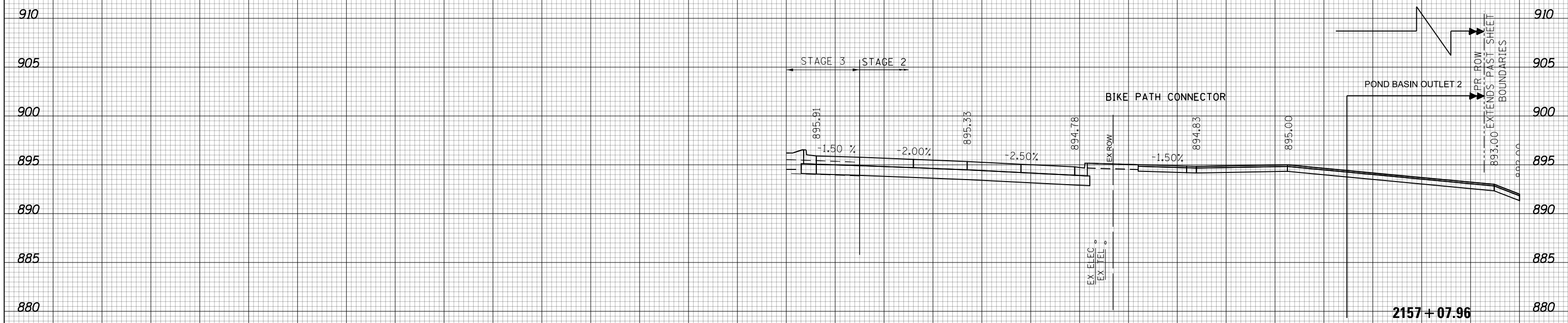
FAP RTE	SECTION	COUNTY	TOTAL SHEETS	SHEET NO.
336	06-00329-01-PW	MCHENRY	1751	1161
CONTRACT NO.			61E53	
ILLINOIS FED. AID PROJECT				



(SQ FT)	STAGE 3
EARTH EXC	0
EMBANKMENT	6.3
UNSUITABLE EXC	0
AGG SUBGRADE	0
IMP (UNDERCUT)	0

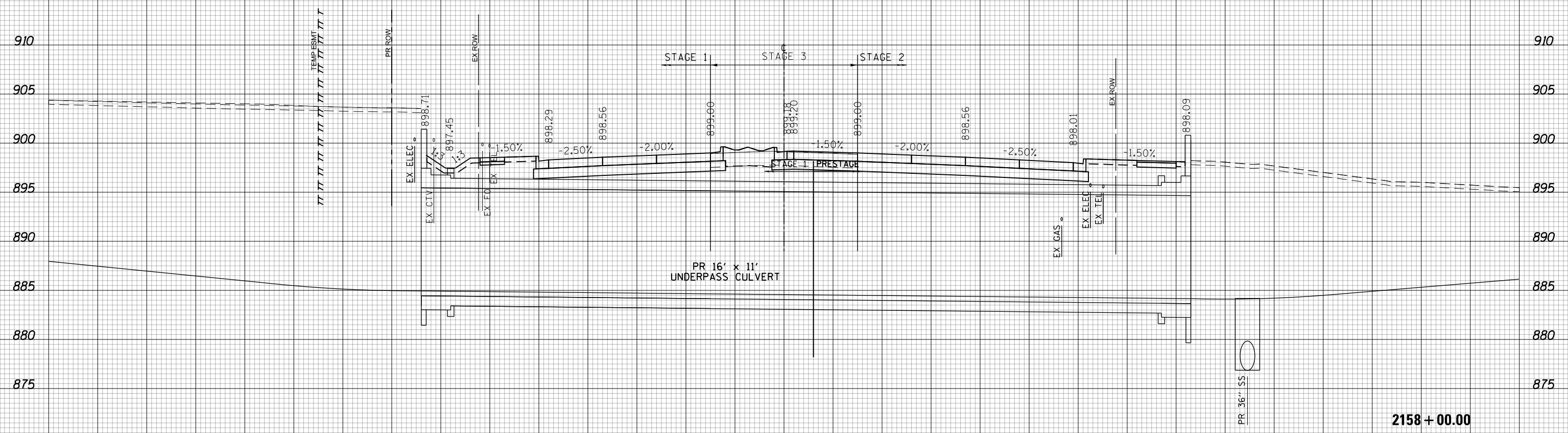
SEE DRAWING NO. 297 FOR ADDITIONAL POND BASIN GRADING DETAILS

ELEV: 873.72
2 YEAR HWL



USER NAME = btwegner	DESIGNED - WBL	REVISED -	STATE OF ILLINOIS DEPARTMENT OF TRANSPORTATION	RANDALL ROAD STAGE 3 CROSS SECTIONS		FAP RTE	SECTION	COUNTY	TOTAL SHEETS	SHEET NO.	
PLOT SCALE = 20.0000' / in.	DRAWN - BTW	REVISED -		336	06-00329-01-PW	MCHENRY	1751	1162			
PLOT DATE = 4/25/2018	CHECKED - RCB	REVISED -		SCALE: 10 H: 5 V		SHEET 1162 OF 1751 SHEETS		STA. 2157+07.96 TO STA. 2157+50.00		CONTRACT NO. 61E53	
	DATE - 4-26-2018	REVISED -		ILLINOIS FED. AID PROJECT							

150 140 130 120 110 100 90 80 70 60 50 40 30 20 10 0 10 20 30 40 50 60 70 80 90 100 110 120 130 140 150



(SQ. FT)	STAGE 3
EARTH EXC	0
EMBANKMENT	7.3
UNSUITABLE EXC	0
AGG SUBGRADE	0
IMP (UNDERCUT)	0



150 140 130 120 110 100 90 80 70 60 50 40 30 20 10 0 10 20 30 40 50 60 70 80 90 100 110 120 130 140 150

USER NAME = btwegner	DESIGNED - WBL	REVISED -
	DRAWN - BTW	REVISED -
PLOT SCALE = 20.0000' / in.	CHECKED - RCB	REVISED -
PLOT DATE = 4/25/2018	DATE - 4-26-2018	REVISED -

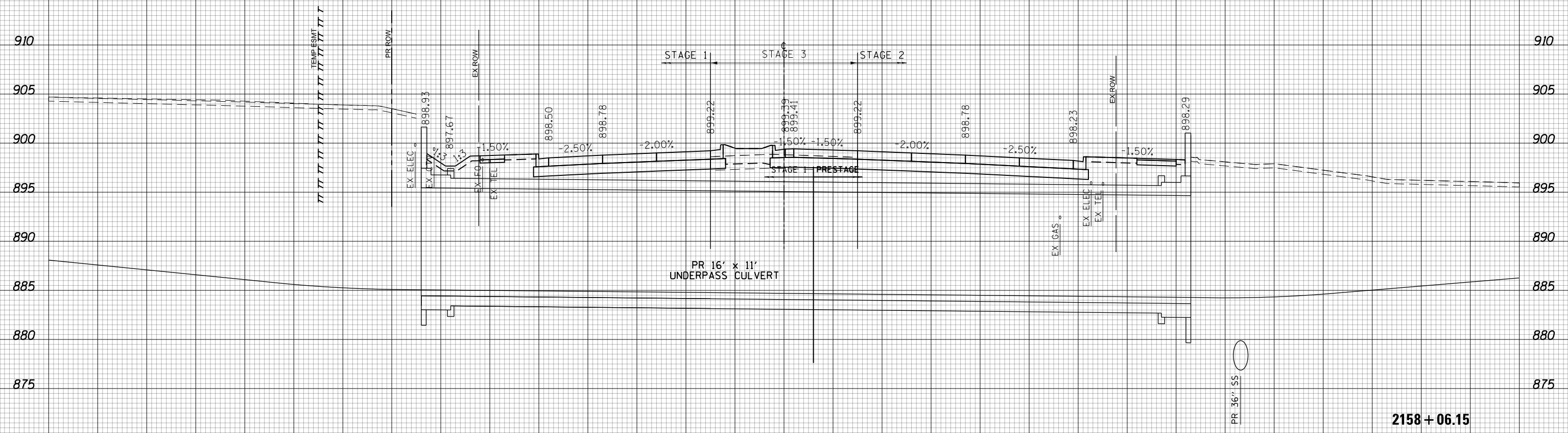
**STATE OF ILLINOIS
DEPARTMENT OF TRANSPORTATION**

RANDALL ROAD	
STAGE 3 CROSS SECTIONS	
SCALE: 10 H: 5 V	SHEET 1163 OF 1751 SHEETS
STA. 2158+00.00	TO STA. 2158+00.00

FAP RTE	SECTION	COUNTY	TOTAL SHEETS	SHEET NO.
336	06-00329-01-PW	MCHENRY	1751	1163
CONTRACT NO.			61E53	

2158 + 00.00

150 140 130 120 110 100 90 80 70 60 50 40 30 20 10 0 10 20 30 40 50 60 70 80 90 100 110 120 130 140 150



2158 + 06.15



USER NAME = btwegner	DESIGNED - WBL	REVISED -
	DRAWN - BTW	REVISED -
PLOT SCALE = 20.0000' / in.	CHECKED - RCB	REVISED -
PLOT DATE = 4/25/2018	DATE - 4-26-2018	REVISED -

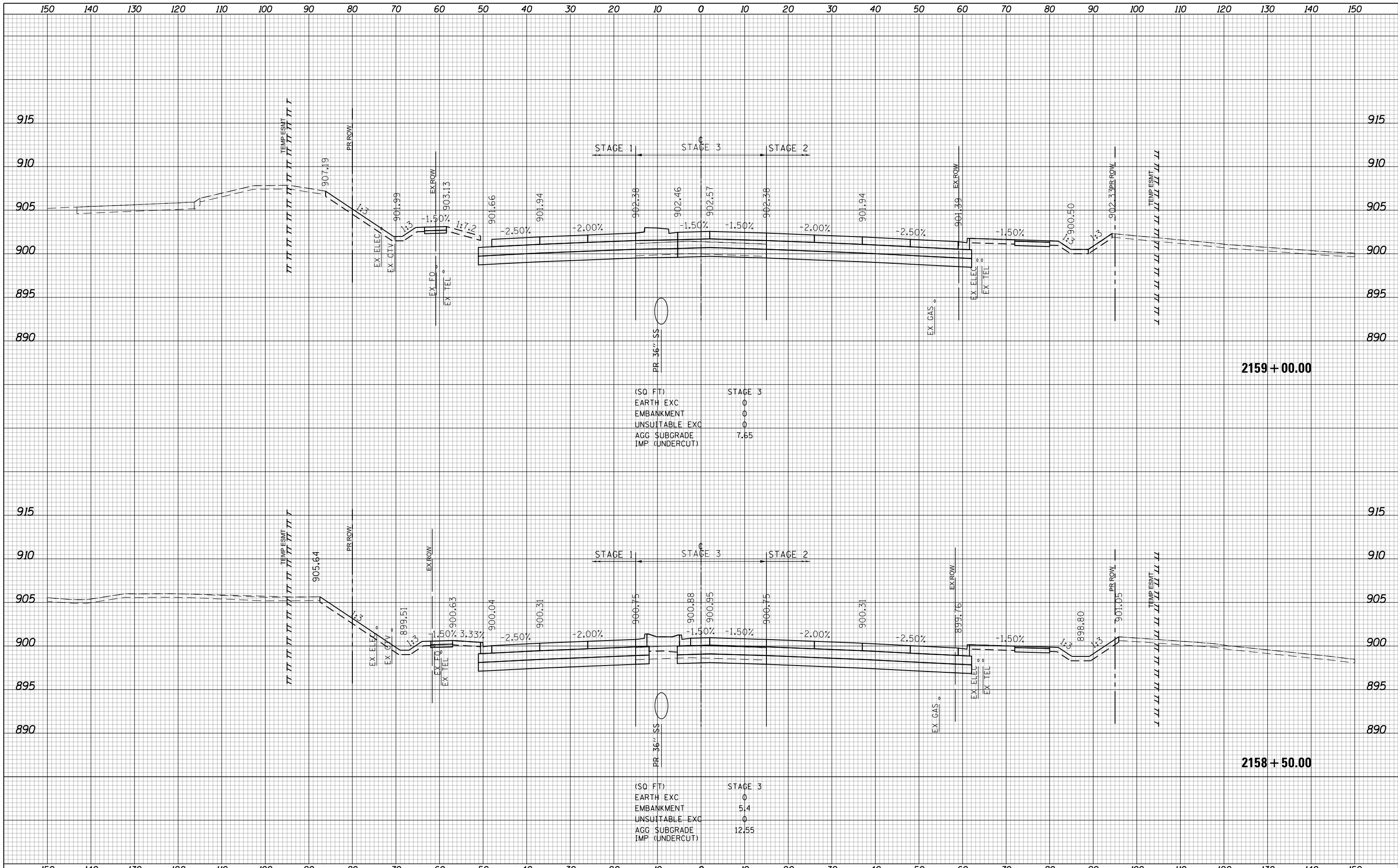
**STATE OF ILLINOIS
DEPARTMENT OF TRANSPORTATION**

**RANDALL ROAD
STAGE 3 CROSS SECTIONS**

SCALE: 10 H: 5 V SHEET 1164 OF 1751 SHEETS STA. 2158+06.15 TO STA. 2158+06.15

FAP RTE	SECTION	COUNTY	TOTAL SHEETS	SHEET NO.
336	06-00329-01-PW	MCHENRY	1751	1164
CONTRACT NO.			61E53	

ILLINOIS FED. AID PROJECT



STATE OF ILLINOIS
DEPARTMENT OF TRANSPORTATION

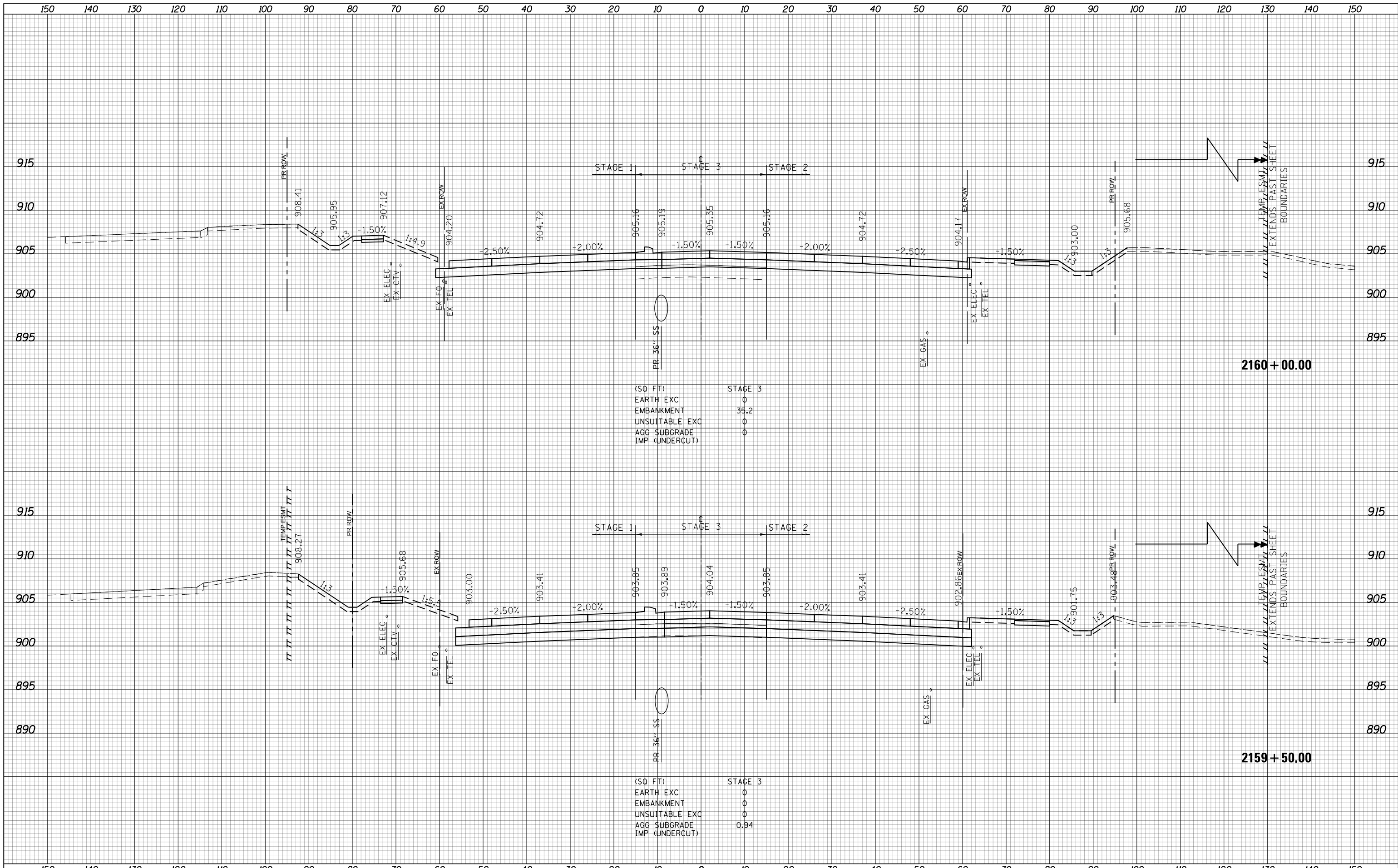
RANDALL ROAD
STAGE 3 CROSS SECTIONS

USER NAME = btwegner	DESIGNED - WBL	REVISED -
	DRAWN - BTW	REVISED -
PLOT SCALE = 20.0000' / in.	CHECKED - RCB	REVISED -
PLOT DATE = 4/25/2018	DATE - 4-26-2018	REVISED -

SCALE: 10 H: 5 V SHEET 1165 OF 1751 SHEETS STA. 2158+50.00 TO STA. 2159+00.00

FAP RTE	SECTION	COUNTY	TOTAL SHEETS	SHEET NO.
336	06-00329-01-PW	MCHENRY	1751	1165
			CONTRACT NO. 61E53	

ILLINOIS FED. AID PROJECT



(SQ FT)

EARTH EXC	0
EMBANKMENT	35.2
UNSUITABLE EXC	0
AGG SUBGRADE	0
IMP (UNDERCUT)	0

(SQ FT)

EARTH EXC	0
EMBANKMENT	0
UNSUITABLE EXC	0
AGG SUBGRADE	0.94
IMP (UNDERCUT)	0

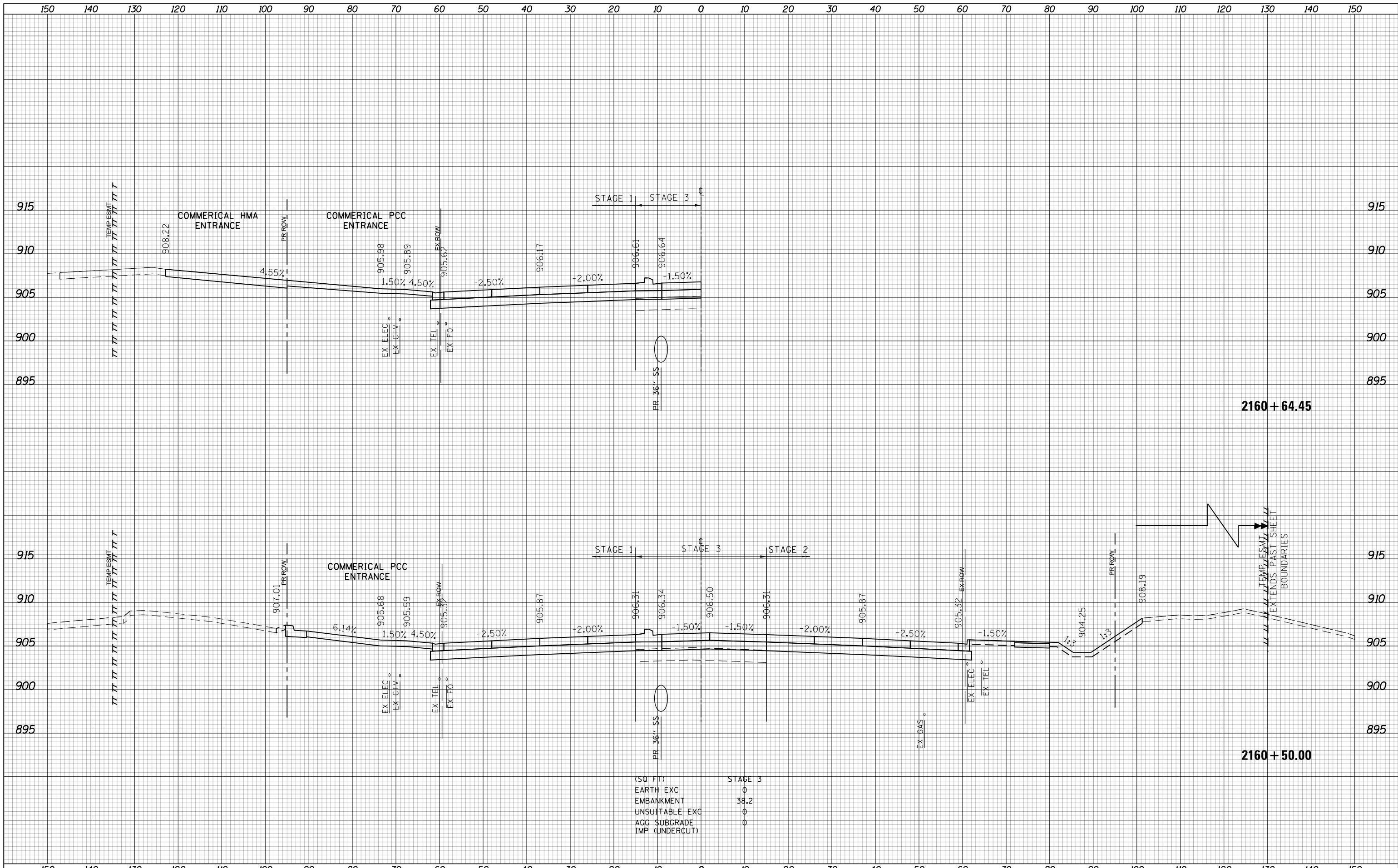
USER NAME = btwagner	DESIGNED - WBL	REVISED -
	DRAWN - BTW	REVISED -
PLOT SCALE = 20.0000' / in.	CHECKED - RCB	REVISED -
PLOT DATE = 4/25/2018	DATE - 4-26-2018	REVISED -

**STATE OF ILLINOIS
DEPARTMENT OF TRANSPORTATION**

**RANDALL ROAD
STAGE 3 CROSS SECTIONS**

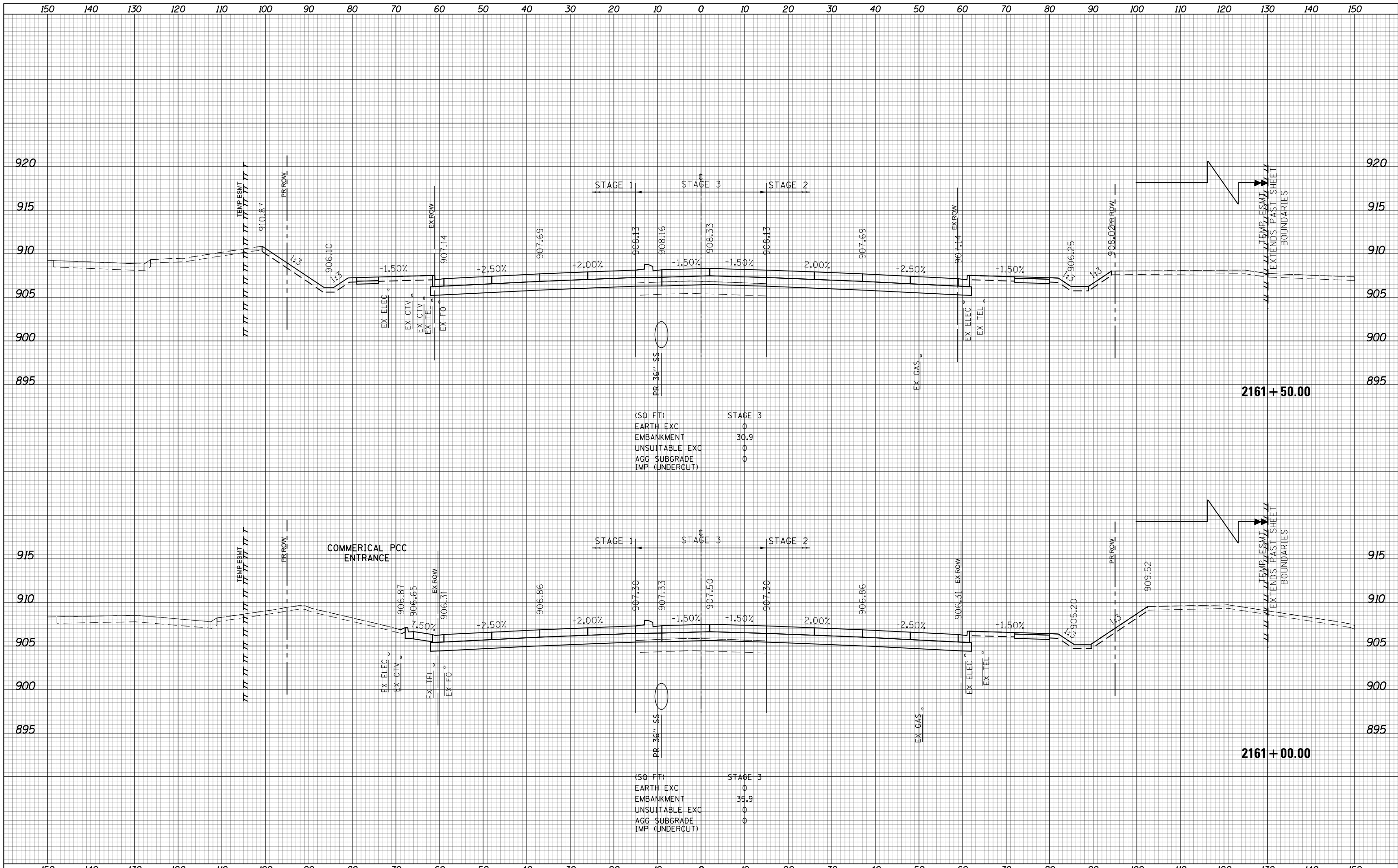
SCALE: 10 H: 5 V SHEET 1166 OF 1751 SHEETS STA. 2159+50.00 TO STA. 2160+00.00

FAP RTE	SECTION	COUNTY	TOTAL SHEETS	SHEET NO.
336	06-00329-01-PW	MCHENRY	1751	1166
			CONTRACT NO.	61E53
ILLINOIS FED. AID PROJECT				



(SQ FT)	STAGE 3
EARTH EXC	0
EMBANKMENT	38.2
UNSUITABLE EXC	0
AGG SUBGRADE	0
IMP (UNDERCUT)	0

USER NAME = btwegner	DESIGNED - WBL	REVISED -	STATE OF ILLINOIS DEPARTMENT OF TRANSPORTATION	RANDALL ROAD STAGE 3 CROSS SECTIONS			FAP RTE	SECTION	COUNTY	TOTAL SHEETS	SHEET NO.
PLOT SCALE = 20.0000' / in.	DRAWN - BTW	REVISED -		336	06-00329-01-PW	MCHENRY	1751	1167			
PLOT DATE = 4/25/2018	CHECKED - RCB	REVISED -		SCALE: 10 H: 5 V			SHEET 1167 OF 1751 SHEETS			CONTRACT NO. 61E53	
	DATE - 4-26-2018	REVISED -		STA. 2160+50.00 TO STA. 2160+64.45			ILLINOIS FED. AID PROJECT				



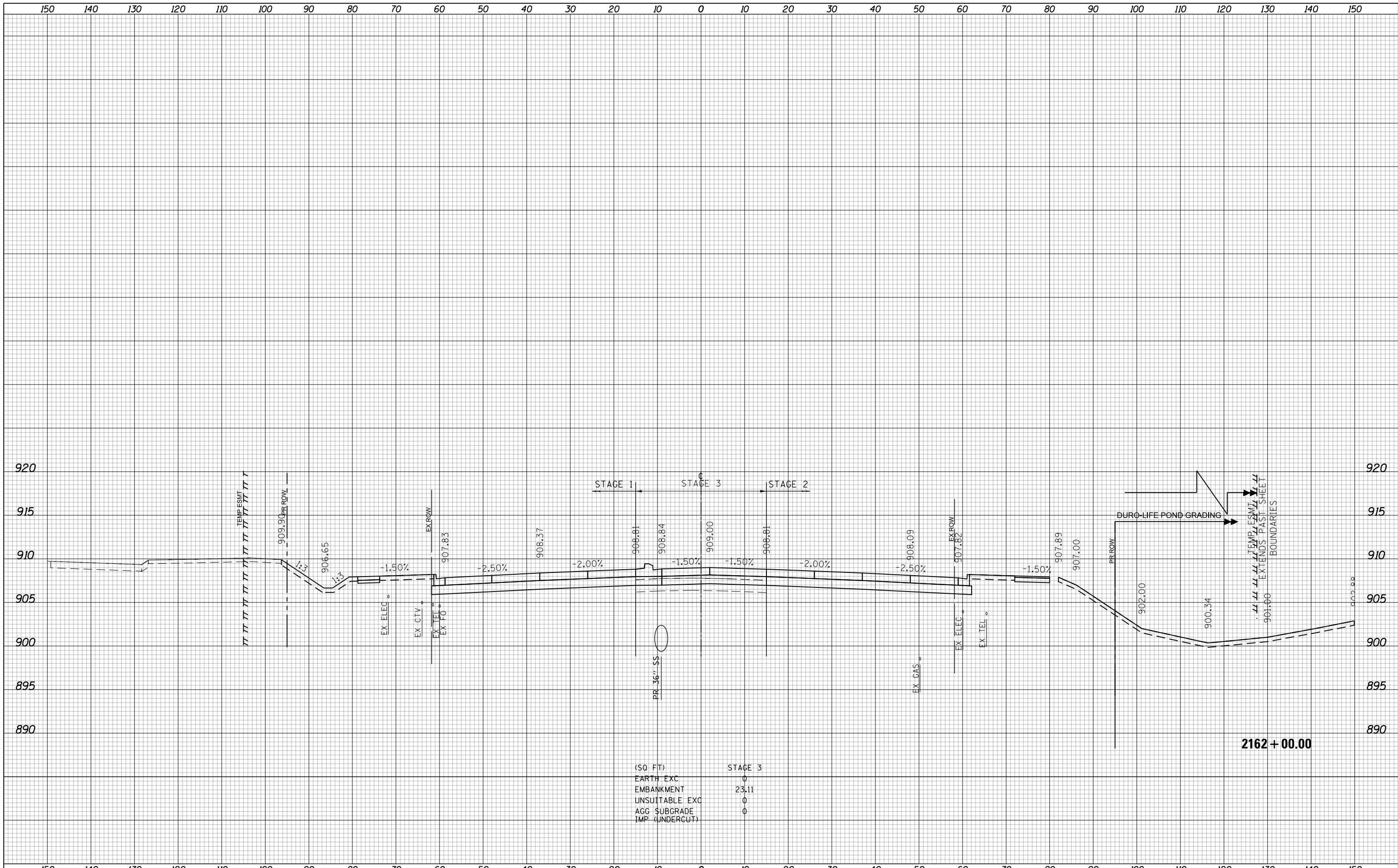
USER NAME = btwegner	DESIGNED - WBL	REVISED -
	DRAWN - BTW	REVISED -
PLOT SCALE = 20.0000' / in.	CHECKED - RCB	REVISED -
PLOT DATE = 4/25/2018	DATE - 4-26-2018	REVISED -

**STATE OF ILLINOIS
DEPARTMENT OF TRANSPORTATION**

**RANDALL ROAD
STAGE 3 CROSS SECTIONS**

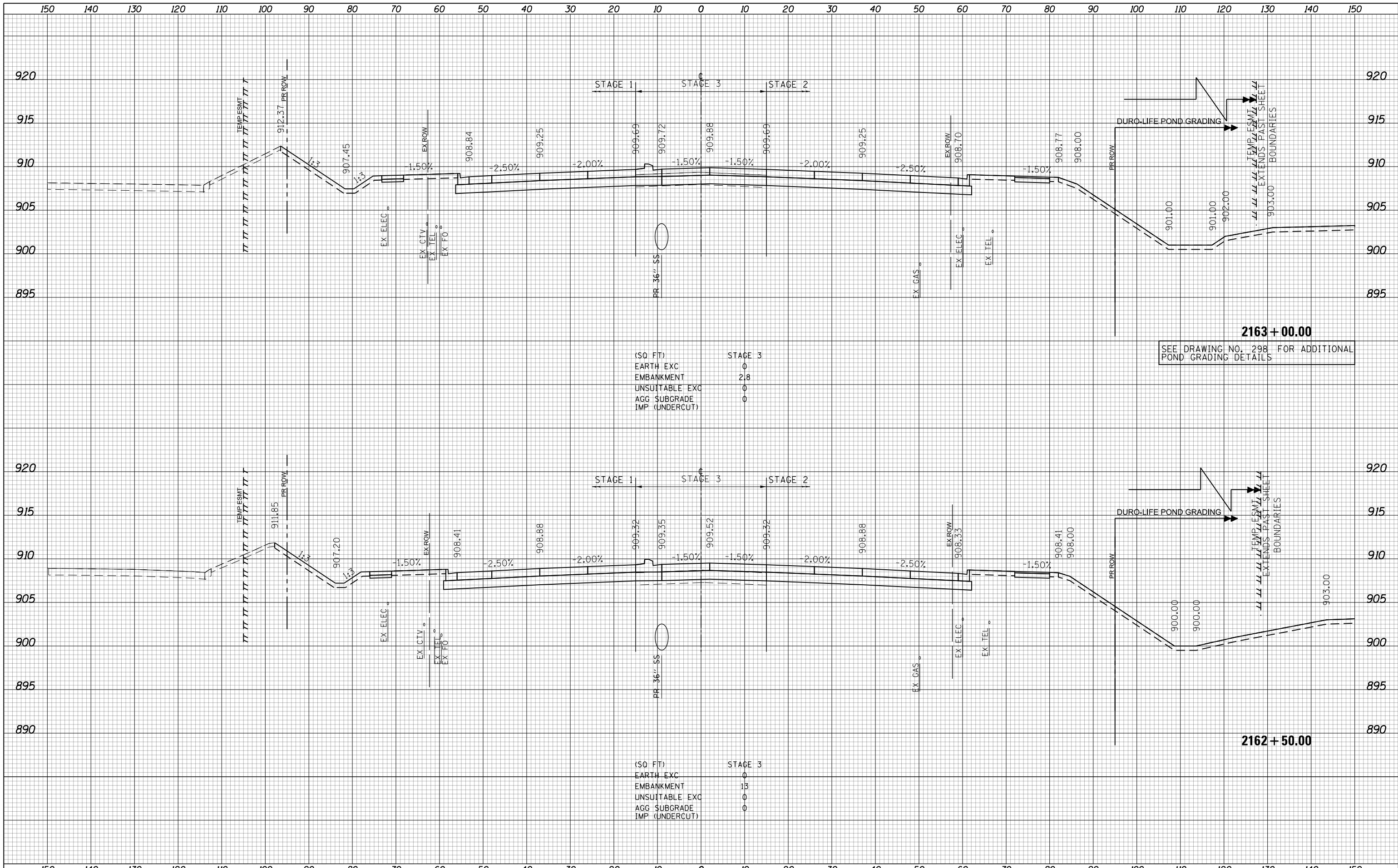
SCALE: 10 H: 5 V SHEET 1168 OF 1751 SHEETS STA. 2161+00.00 TO STA. 2161+50.00

FAP RTE	SECTION	COUNTY	TOTAL SHEETS	SHEET NO.
336	06-00329-01-PW	MCHENRY	1751	1168
			CONTRACT NO. 61E53	



(SQ FT)	STAGE 3
EARTH EXC	0
EMBANKMENT	23.11
UNSUITABLE EXC	0
AGG SUBGRADE	0
IMP (UNDERCUT)	0

USER NAME = btwegner	DESIGNED - WBL	REVISED -	STATE OF ILLINOIS DEPARTMENT OF TRANSPORTATION	RANDALL ROAD STAGE 3 CROSS SECTIONS			FAP RTE	SECTION	COUNTY	TOTAL SHEETS	SHEET NO.
PLOT SCALE = 20.0000' / in.	DRAWN - BTW	REVISED -		336	06-00329-01-PW	MCHENRY	1751	1169			
PLOT DATE = 4/25/2018	CHECKED - RCB	REVISED -		SCALE: 10 H: 5 V			SHEET 1169 OF 1751 SHEETS			CONTRACT NO. 61E53	
	DATE - 4-26-2018	REVISED -		STA. 2162+00.00 TO STA. 2162+00.00			ILLINOIS FED. AID PROJECT				



USER NAME = btwagner	DESIGNED - WBL	REVISED -
	DRAWN - BTW	REVISED -
PLOT SCALE = 20.0000' / in.	CHECKED - RCB	REVISED -
PLOT DATE = 4/25/2018	DATE - 4-26-2018	REVISED -

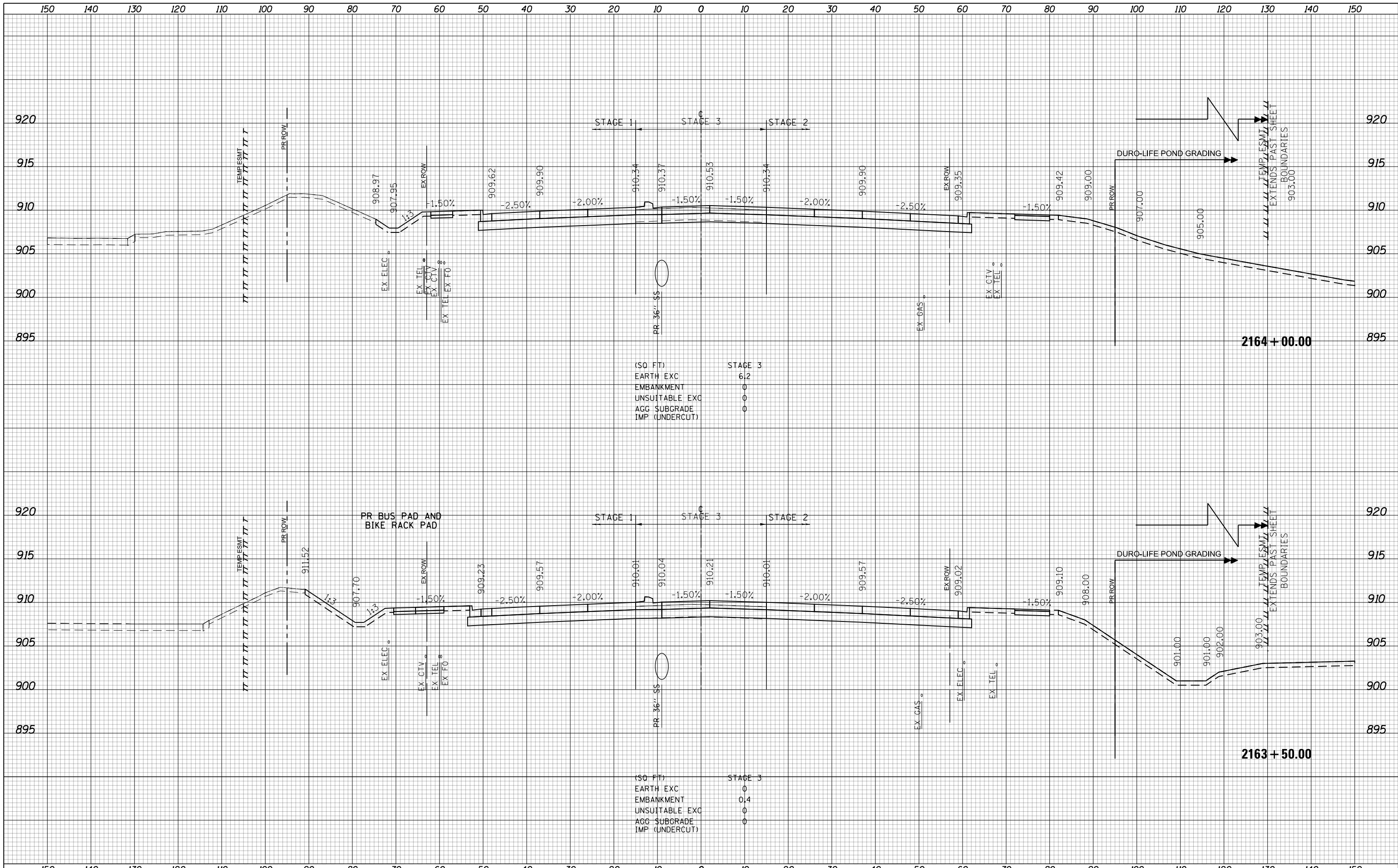
**STATE OF ILLINOIS
DEPARTMENT OF TRANSPORTATION**

**RANDALL ROAD
STAGE 3 CROSS SECTIONS**

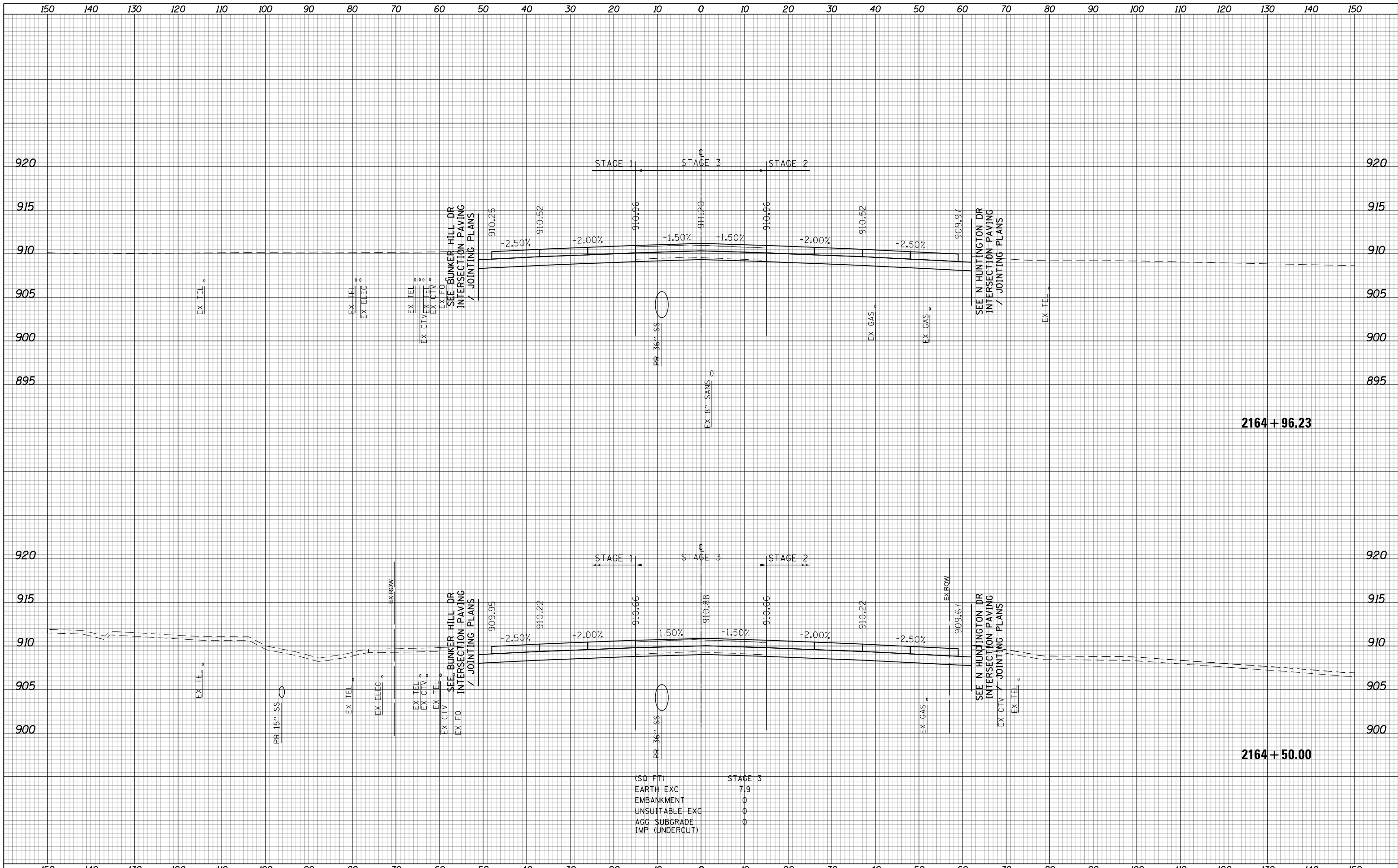
SCALE: 10 H: 5 V SHEET 1170 OF 1751 SHEETS STA. 2162+50.00 TO STA. 2163+00.00

FAP RTE	SECTION	COUNTY	TOTAL SHEETS	SHEET NO.
336	06-00329-01-PW	MCHENRY	1751	1170
			CONTRACT NO.	61E53

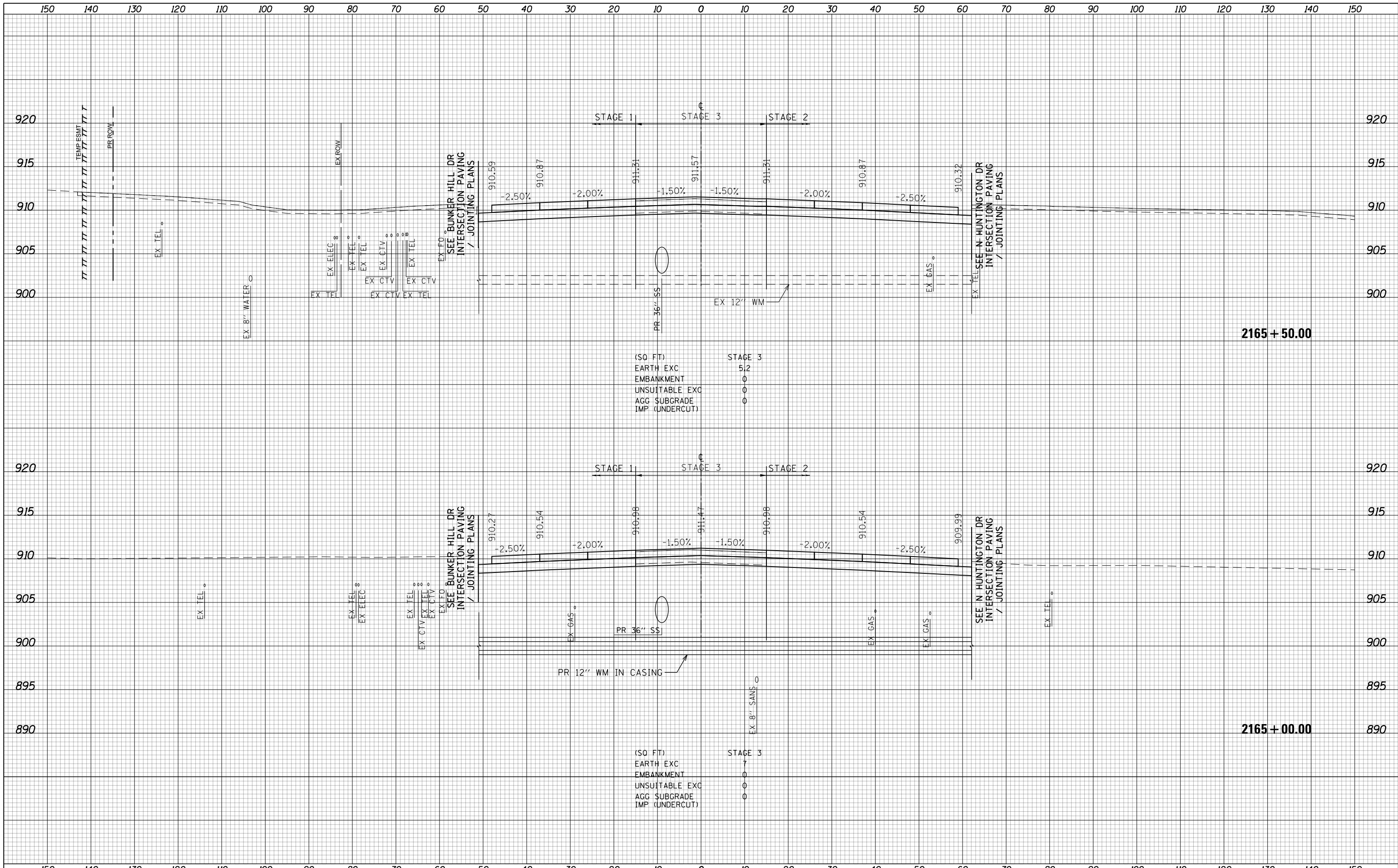
ILLINOIS FED. AID PROJECT



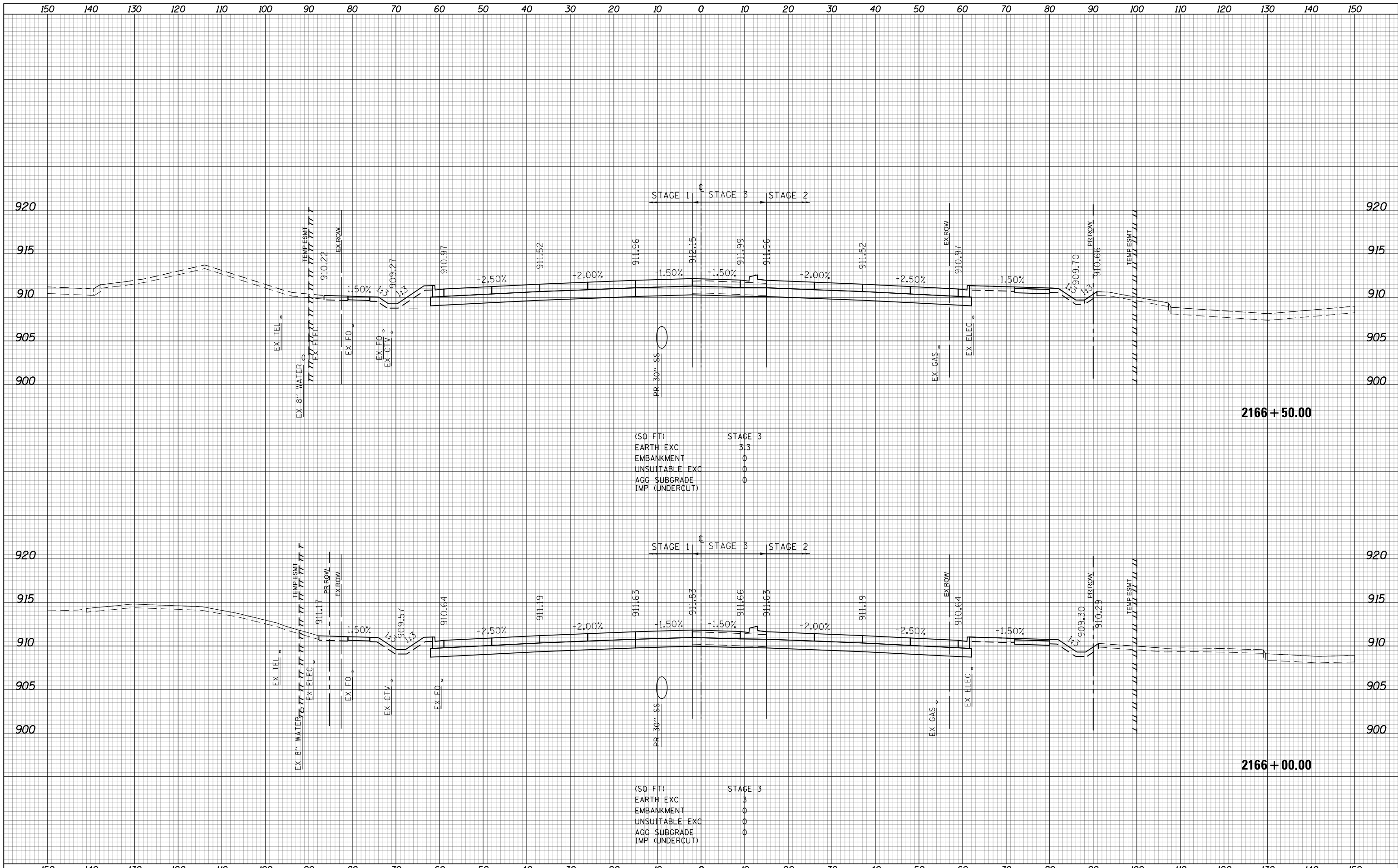
USER NAME = btwegner PLOT SCALE = 20.0000' / in. PLOT DATE = 4/25/2018	DESIGNED - WBL DRAWN - BTW CHECKED - RCB DATE - 4-26-2018	REVISED - REVISED - REVISED - REVISED -	STATE OF ILLINOIS DEPARTMENT OF TRANSPORTATION	RANDALL ROAD STAGE 3 CROSS SECTIONS	<table border="1" style="width: 100%; border-collapse: collapse;"> <tr> <th>FAP RTE</th> <th>SECTION</th> <th>COUNTY</th> <th>TOTAL SHEETS</th> <th>SHEET NO.</th> </tr> <tr> <td>336</td> <td>06-00329-01-PW</td> <td>MCHENRY</td> <td>1751</td> <td>1171</td> </tr> <tr> <td colspan="3"></td> <td colspan="2">CONTRACT NO. 61E53</td> </tr> </table>	FAP RTE	SECTION	COUNTY	TOTAL SHEETS	SHEET NO.	336	06-00329-01-PW	MCHENRY	1751	1171				CONTRACT NO. 61E53	
FAP RTE	SECTION	COUNTY	TOTAL SHEETS	SHEET NO.																
336	06-00329-01-PW	MCHENRY	1751	1171																
			CONTRACT NO. 61E53																	
SCALE: 10 H: 5 V				SHEET 1171 OF 1751 SHEETS	STA. 2163+50.00 TO STA. 2164+00.00															
ILLINOIS FED. AID PROJECT																				



USER NAME = btwegner	DESIGNED - WBL	REVISED -	STATE OF ILLINOIS DEPARTMENT OF TRANSPORTATION	RANDALL ROAD STAGE 3 CROSS SECTIONS			FAP RTE	SECTION	COUNTY	TOTAL SHEETS	SHEET NO.
PLOT SCALE = 20.0000' / in.	DRAWN - BTW	REVISED -		336	06-00329-01-PW	MCHENRY	1751	1172			
PLOT DATE = 4/25/2018	CHECKED - RCB	REVISED -		CONTRACT NO. 61E53			ILLINOIS FED. AID PROJECT				
DATE - 4-26-2018	REVISD -	REVISED -		SCALE: 10 H: 5 V			SHEET 1172 OF 1751 SHEETS				



USER NAME = btwagner	DESIGNED - WBL	REVISED -	STATE OF ILLINOIS DEPARTMENT OF TRANSPORTATION	RANDALL ROAD STAGE 3 CROSS SECTIONS			FAP RTE	SECTION	COUNTY	TOTAL SHEETS	SHEET NO.
PLOT SCALE = 20.0000' / in.	DRAWN - BTW	REVISED -		336	06-00329-01-PW	MCHENRY	1751	1173			
PLOT DATE = 4/25/2018	CHECKED - RCB	REVISED -		SCALE: 10 H: 5 V			SHEET 1173 OF 1751 SHEETS			CONTRACT NO. 61E53	
	DATE - 4-26-2018	REVISED -		STA. 2165+00.00 TO STA. 2165+50.00			ILLINOIS FED. AID PROJECT				



(SQ FT)

EARTH EXC	3.3
EMBANKMENT	0
UNSUITABLE EXC	0
AGG SUBGRADE	0
IMP (UNDERCUT)	0

(SQ FT)

EARTH EXC	3
EMBANKMENT	0
UNSUITABLE EXC	0
AGG SUBGRADE	0
IMP (UNDERCUT)	0

USER NAME = btwegner	DESIGNED - WBL	REVISED -
	DRAWN - BTW	REVISED -
PLOT SCALE = 20.0000' / in.	CHECKED - RCB	REVISED -
PLOT DATE = 4/25/2018	DATE - 4-26-2018	REVISED -

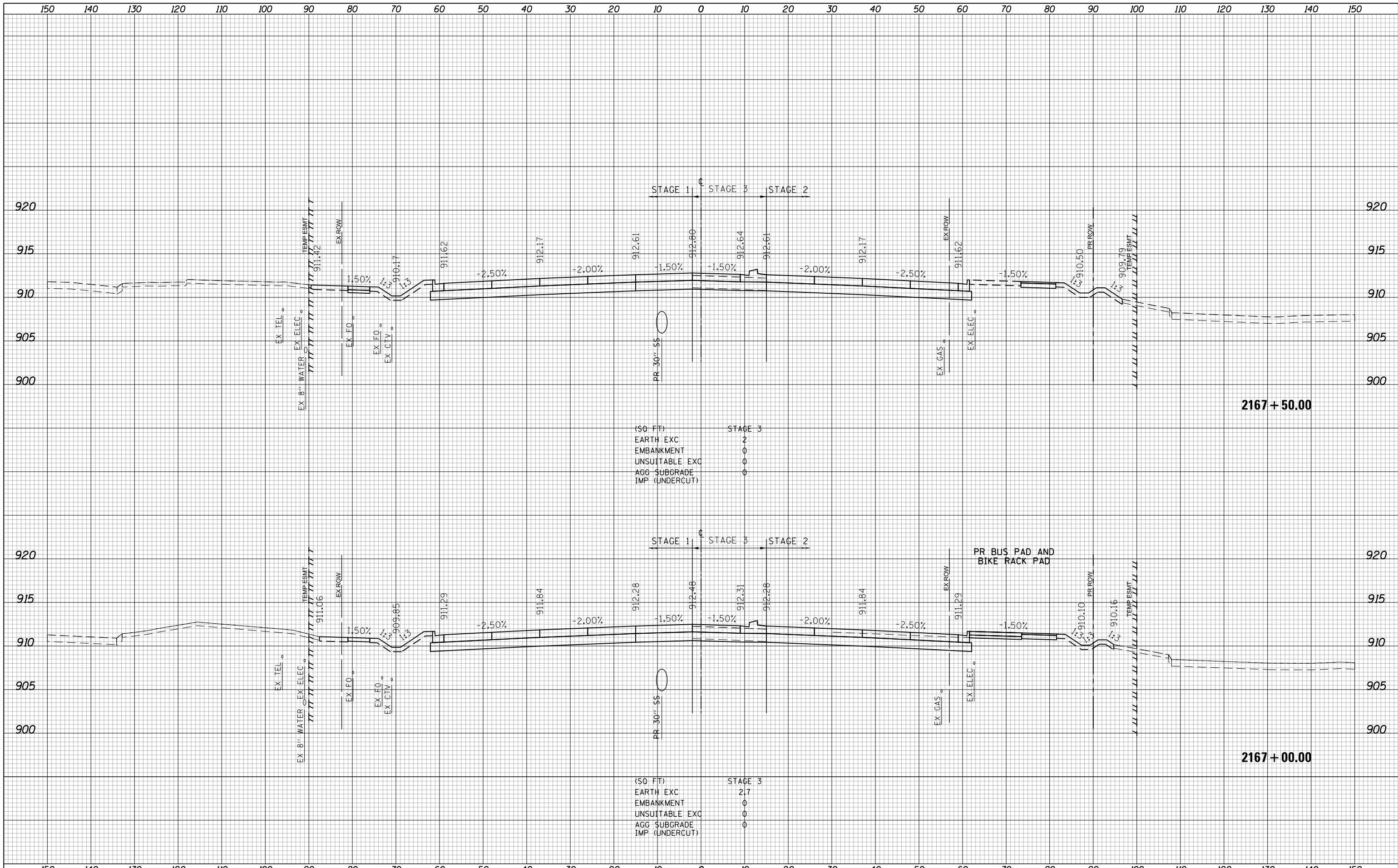
**STATE OF ILLINOIS
DEPARTMENT OF TRANSPORTATION**

**RANDALL ROAD
STAGE 3 CROSS SECTIONS**

SCALE: 10 H: 5 V SHEET 1174 OF 1751 SHEETS STA. 2166+00.00 TO STA. 2166+50.00

FAP RTE	SECTION	COUNTY	TOTAL SHEETS	SHEET NO.
336	06-00329-01-PW	MCHENRY	1751	1174
			CONTRACT NO. 61E53	

ILLINOIS FED. AID PROJECT



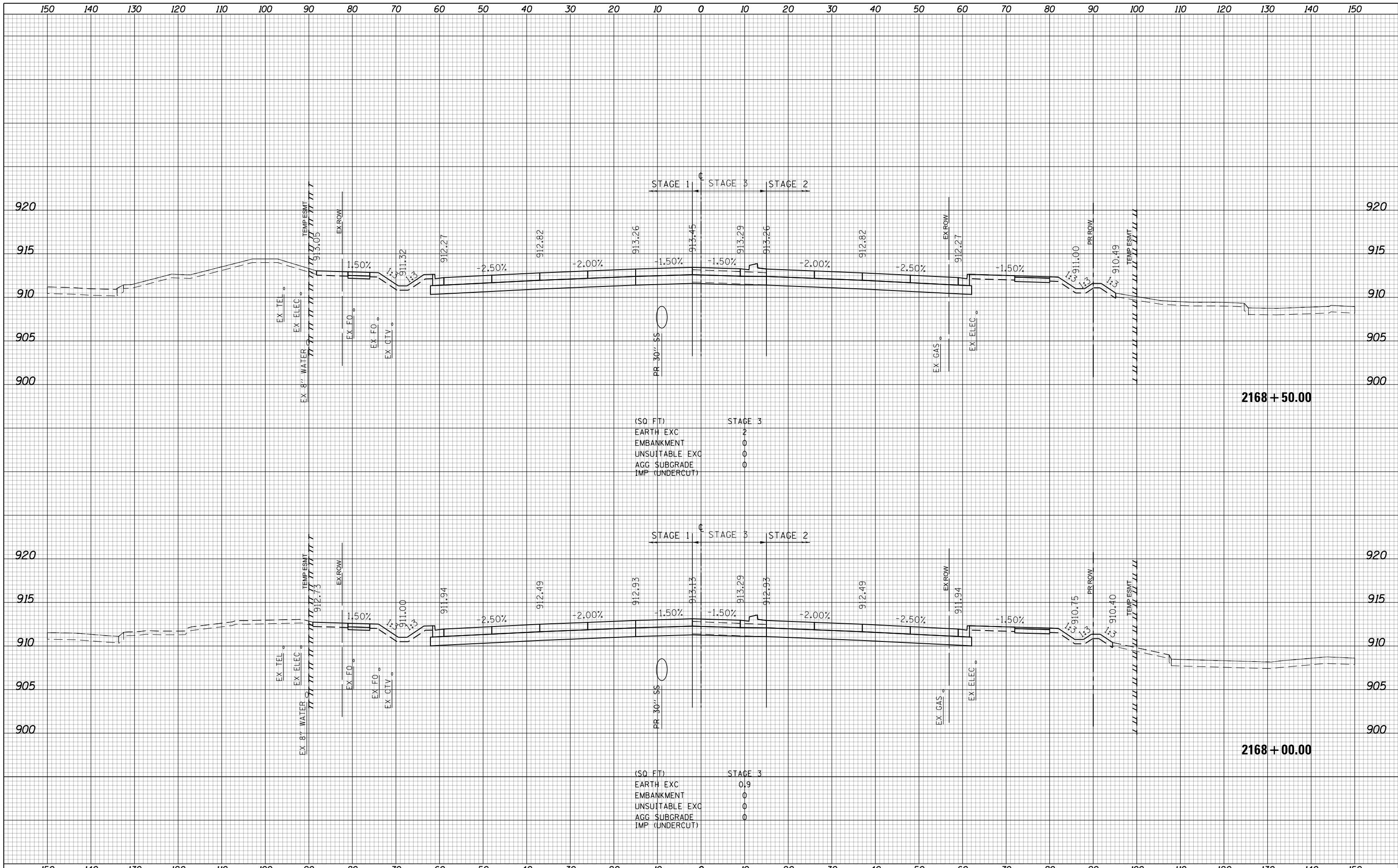
USER NAME = btwegner	DESIGNED - WBL	REVISED -
	DRAWN - BTW	REVISED -
PLOT SCALE = 20.0000' / in.	CHECKED - RCB	REVISED -
PLOT DATE = 4/25/2018	DATE - 4-26-2018	REVISED -

**STATE OF ILLINOIS
DEPARTMENT OF TRANSPORTATION**

**RANDALL ROAD
STAGE 3 CROSS SECTIONS**

SCALE: 10 H: 5 V SHEET 1175 OF 1751 SHEETS STA. 2167+00.00 TO STA. 2167+50.00

FAP RTE	SECTION	COUNTY	TOTAL SHEETS	SHEET NO.
336	06-00329-01-PW	MCHENRY	1751	1175
			CONTRACT NO.	61E53
ILLINOIS FED. AID PROJECT				



(SQ. FT.)

EARTH EXC	2
EMBANKMENT	0
UNSUITABLE EXC	0
AGG. SUBGRADE	0
IMP. (UNDERCUT)	0

(SQ. FT.)

EARTH EXC	0.9
EMBANKMENT	0
UNSUITABLE EXC	0
AGG. SUBGRADE	0
IMP. (UNDERCUT)	0

USER NAME = btwegner	DESIGNED - WBL	REVISED -
	DRAWN - BTW	REVISED -
PLOT SCALE = 20.0000' / in.	CHECKED - RCB	REVISED -
PLOT DATE = 4/25/2018	DATE - 4-26-2018	REVISED -

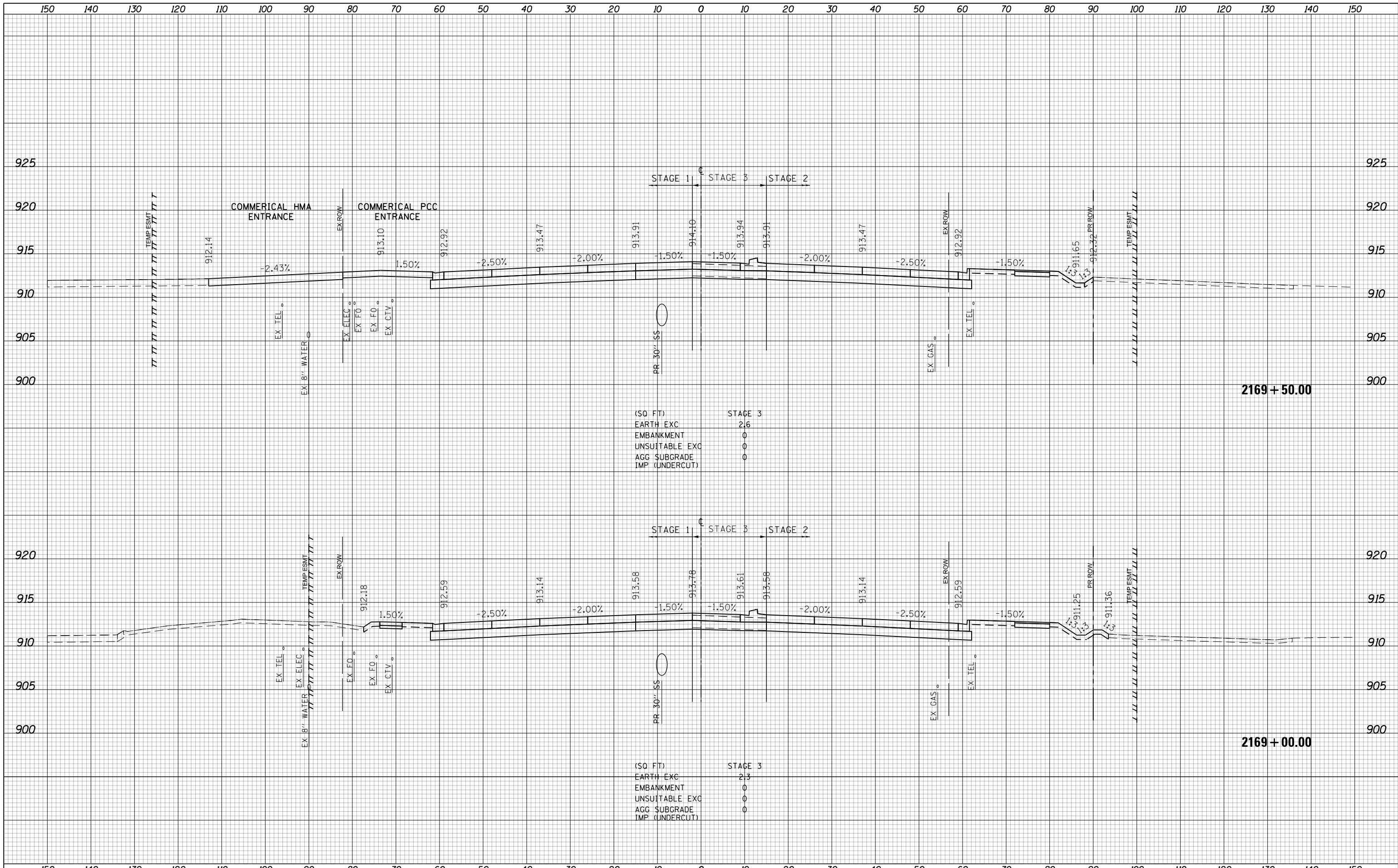
**STATE OF ILLINOIS
DEPARTMENT OF TRANSPORTATION**

**RANDALL ROAD
STAGE 3 CROSS SECTIONS**

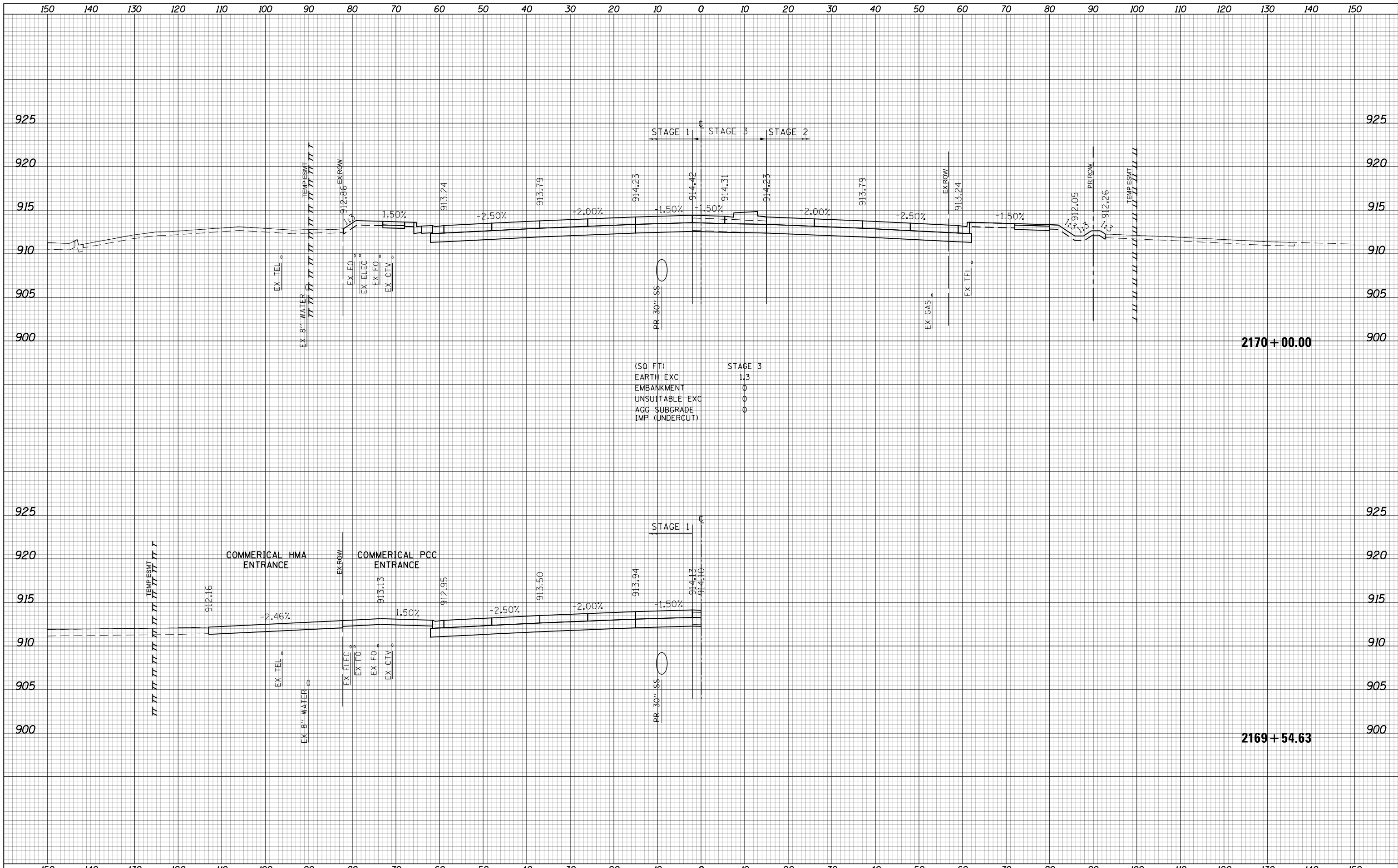
SCALE: 10 H: 5 V SHEET 1176 OF 1751 SHEETS STA. 2168+00.00 TO STA. 2168+50.00

FAP RTE	SECTION	COUNTY	TOTAL SHEETS	SHEET NO.
336	06-00329-01-PW	MCHENRY	1751	1176
			CONTRACT NO. 61E53	

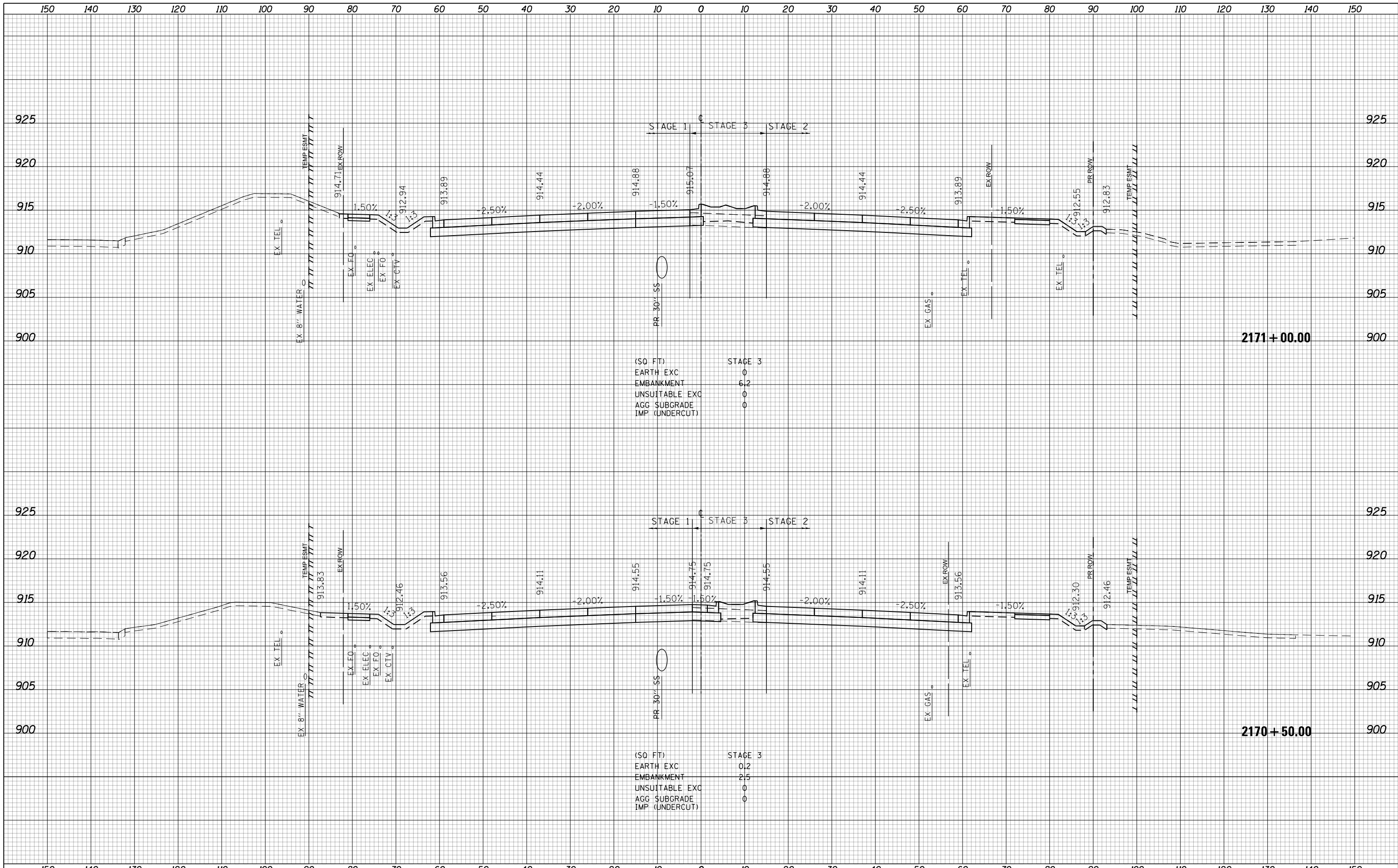
ILLINOIS FED. AID PROJECT



USER NAME = btwagner	DESIGNED - WBL	REVISED -	STATE OF ILLINOIS DEPARTMENT OF TRANSPORTATION	RANDALL ROAD STAGE 3 CROSS SECTIONS	FAP RTE	SECTION	COUNTY	TOTAL SHEETS	SHEET NO.	
PLOT SCALE = 20.0000' / in.	CHECKED - RCB	REVISED -			336	06-00329-01-PW	MCHENRY	1751	1177	
PLOT DATE = 4/25/2018	DATE - 4-26-2018	REVISED -			CONTRACT NO. 61E53		ILLINOIS FED. AID PROJECT			
					SCALE: 10 H: 5 V	SHEET 1177	OF 1751 SHEETS	STA. 2169+00.00	TO STA. 2169+50.00	



USER NAME = btwegner	DESIGNED - WBL	REVISED -	STATE OF ILLINOIS DEPARTMENT OF TRANSPORTATION	RANDALL ROAD STAGE 3 CROSS SECTIONS		FAP RTE	SECTION	COUNTY	TOTAL SHEETS	SHEET NO.
PLOT SCALE = 20.0000' / in.	DRAWN - BTW	REVISED -				336	06-00329-01-PW	MCHENRY	1751	1178
PLOT DATE = 4/25/2018	CHECKED - RCB	REVISED -				CONTRACT NO. 61E53		ILLINOIS FED. AID PROJECT		
DATE - 4-26-2018	REVISIED -	REVISED -				SCALE: 10 H: 5 V		SHEET 1178 OF 1751 SHEETS		STA. 2169+54.63 TO STA. 2170+00.00



(SQ FT)

EARTH EXC	0
EMBANKMENT	6.2
UNSUITABLE EXC	0
AGG SUBGRADE	0
IMP (UNDERCUT)	0

(SQ FT)

EARTH EXC	0.2
EMBANKMENT	21.5
UNSUITABLE EXC	0
AGG SUBGRADE	0
IMP (UNDERCUT)	0

USER NAME = btwegner	DESIGNED - WBL	REVISED -
	DRAWN - BTW	REVISED -
PLOT SCALE = 20.0000' / in.	CHECKED - RCB	REVISED -
PLOT DATE = 4/25/2018	DATE - 4-26-2018	REVISED -

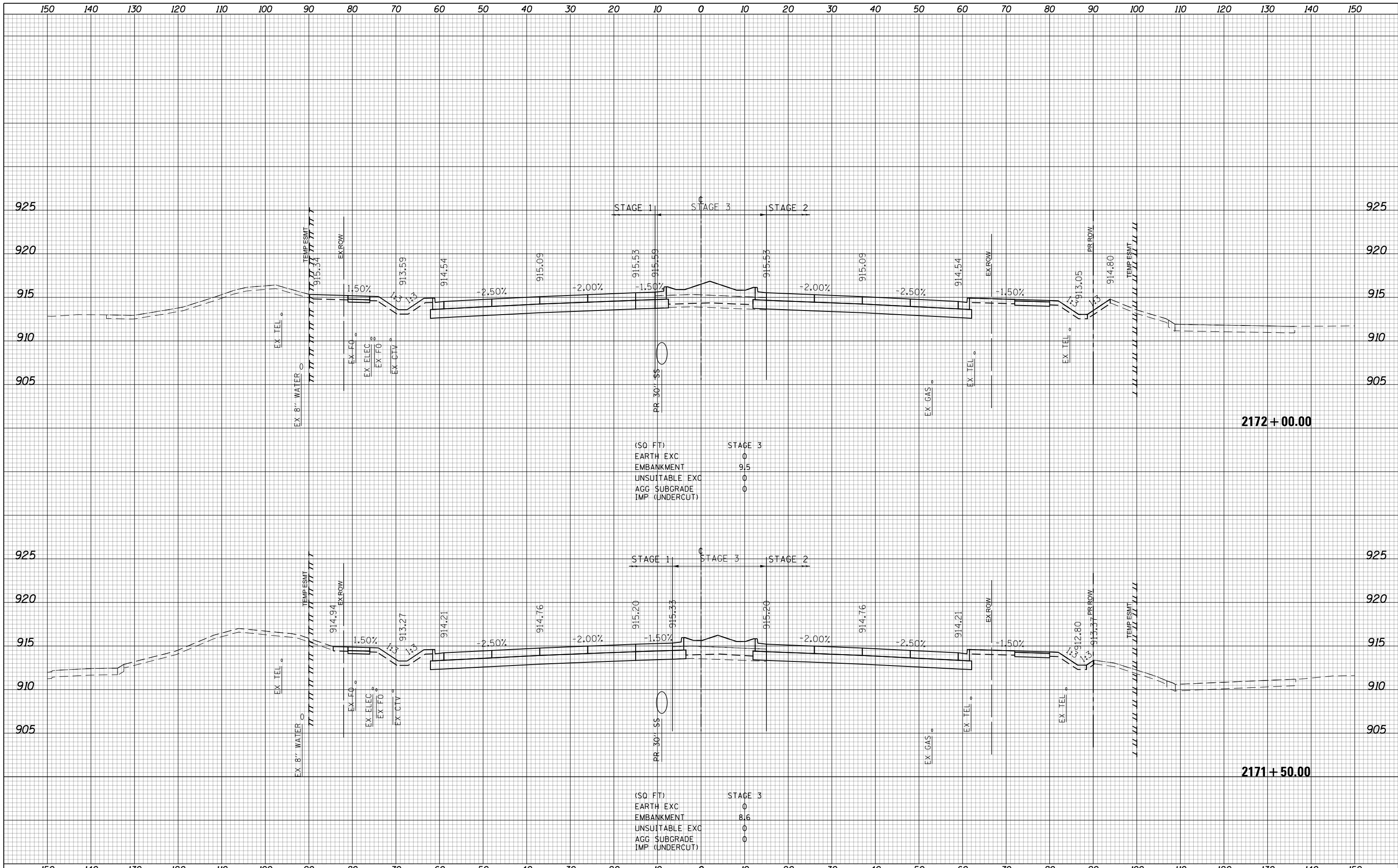
**STATE OF ILLINOIS
DEPARTMENT OF TRANSPORTATION**

**RANDALL ROAD
STAGE 3 CROSS SECTIONS**

SCALE: 10 H: 5 V SHEET 1179 OF 1751 SHEETS STA. 2170+50.00 TO STA. 2171+00.00

FAP RTE	SECTION	COUNTY	TOTAL SHEETS	SHEET NO.
336	06-00329-01-PW	MCHENRY	1751	1179
			CONTRACT NO. 61E53	

ILLINOIS FED. AID PROJECT



USER NAME = btwegner	DESIGNED - WBL	REVISED -
	DRAWN - BTW	REVISED -
PLOT SCALE = 20.0000' / in.	CHECKED - RCB	REVISED -
PLOT DATE = 4/25/2018	DATE - 4-26-2018	REVISED -

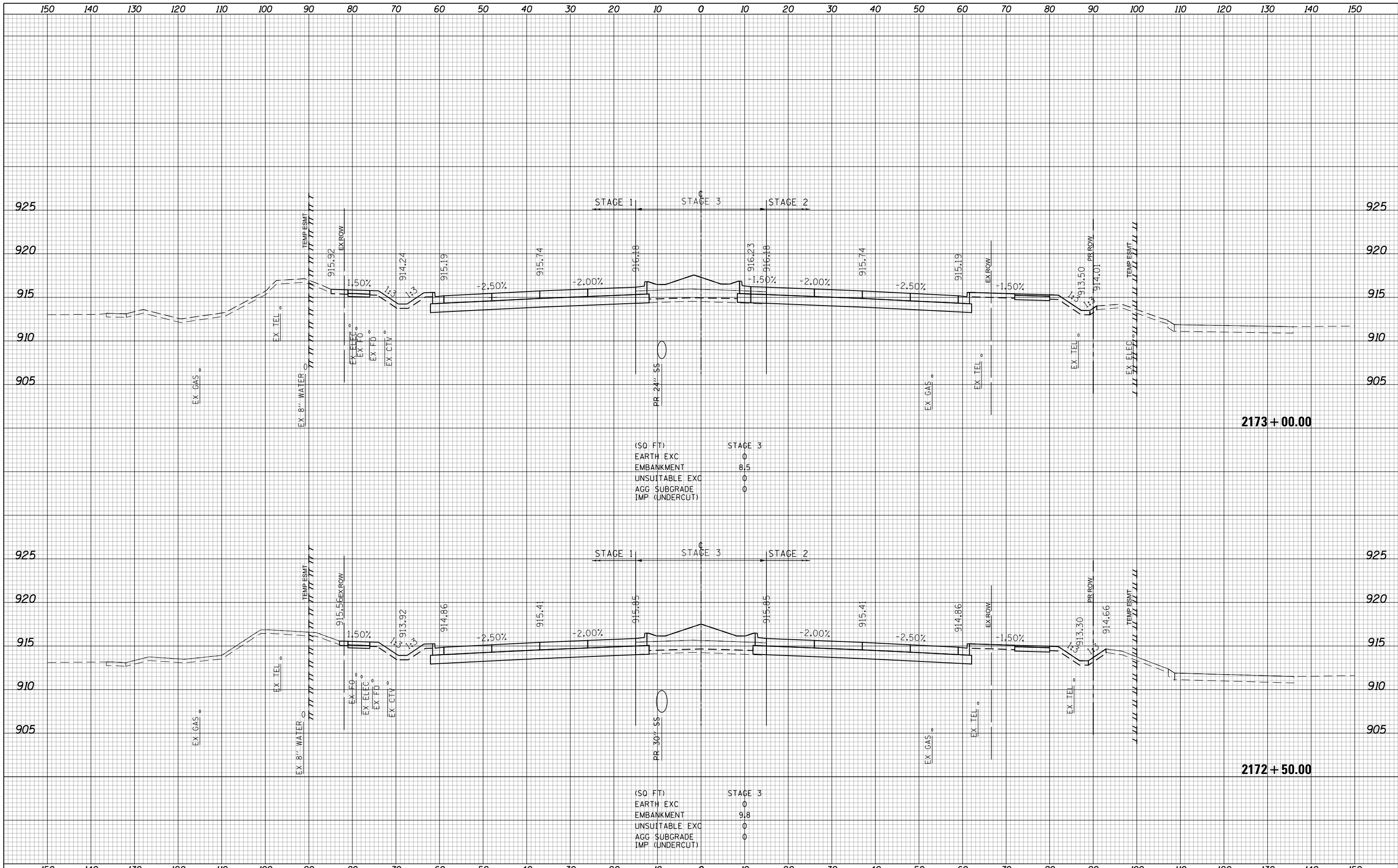
**STATE OF ILLINOIS
DEPARTMENT OF TRANSPORTATION**

**RANDALL ROAD
STAGE 3 CROSS SECTIONS**

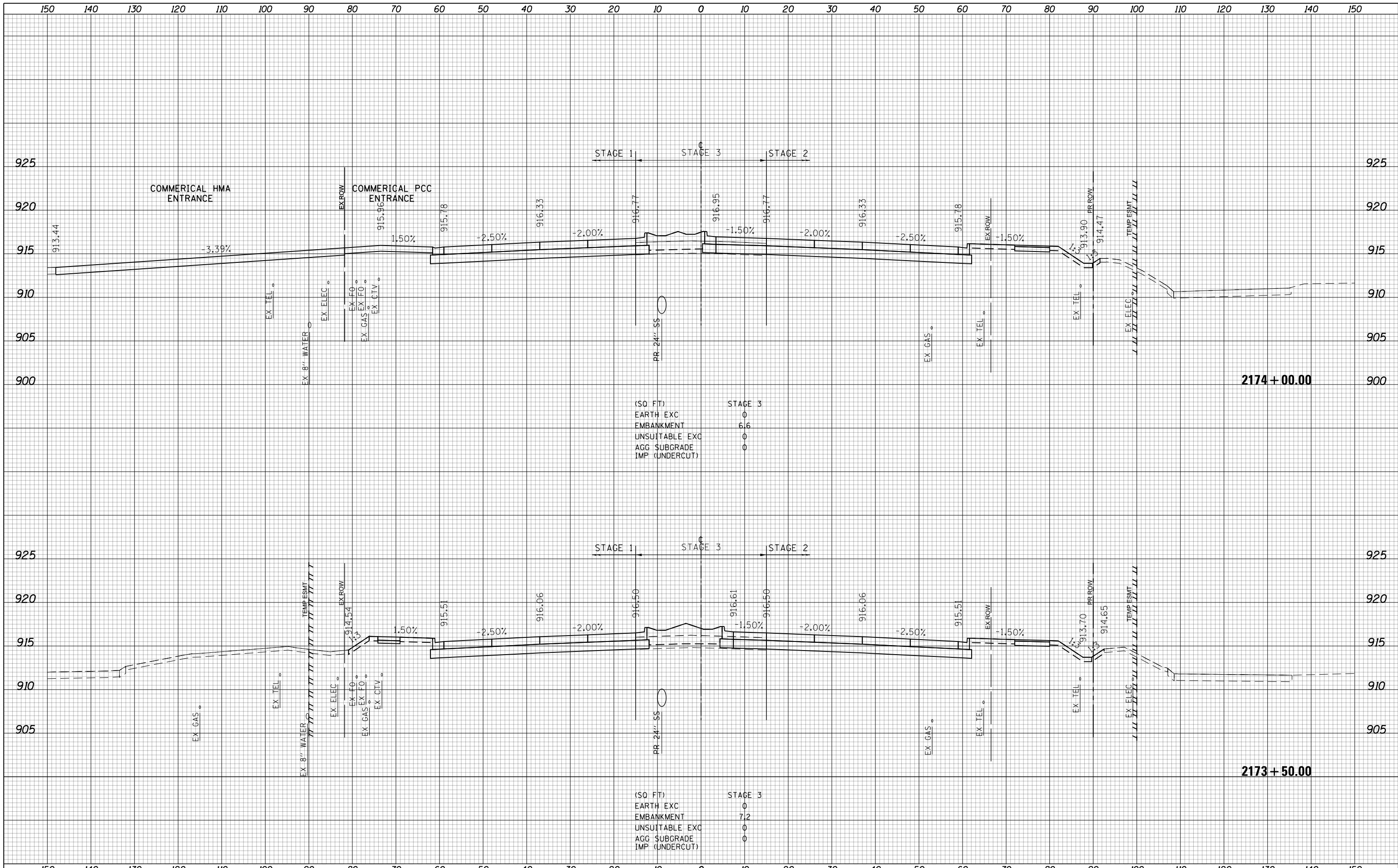
SCALE: 10 H: 5 V SHEET 1180 OF 1751 SHEETS STA. 2171+50.00 TO STA. 2172+00.00

FAP RTE	SECTION	COUNTY	TOTAL SHEETS	SHEET NO.
336	06-00329-01-PW	MCHENRY	1751	1180
			CONTRACT NO. 61E53	

ILLINOIS FED. AID PROJECT



USER NAME = btwagner PLOT SCALE = 20.0000' / in. PLOT DATE = 4/25/2018	DESIGNED - WBL DRAWN - BTW CHECKED - RCB DATE - 4-26-2018	REVISED - REVISED - REVISED - REVISED -	STATE OF ILLINOIS DEPARTMENT OF TRANSPORTATION	RANDALL ROAD STAGE 3 CROSS SECTIONS	FAP RTE 336	SECTION 06-00329-01-PW	COUNTY MCHENRY	TOTAL SHEETS 1751	SHEET NO. 1181
				SCALE: 10 H: 5 V	SHEET 1181 OF 1751 SHEETS	STA. 2172+50.00 TO STA. 2173+00.00		CONTRACT NO. 61E53	
ILLINOIS FED. AID PROJECT									



(SQ FT)

EARTH EXC	0
EMBANKMENT	6.6
UNSUITABLE EXC	0
AGG SUBGRADE	0
IMP (UNDERCUT)	0

(SQ FT)

EARTH EXC	0
EMBANKMENT	7.2
UNSUITABLE EXC	0
AGG SUBGRADE	0
IMP (UNDERCUT)	0

USER NAME = btwagner	DESIGNED - WBL	REVISED -
	DRAWN - BTW	REVISED -
PLOT SCALE = 20.0000' / in.	CHECKED - RCB	REVISED -
PLOT DATE = 4/25/2018	DATE - 4-26-2018	REVISED -

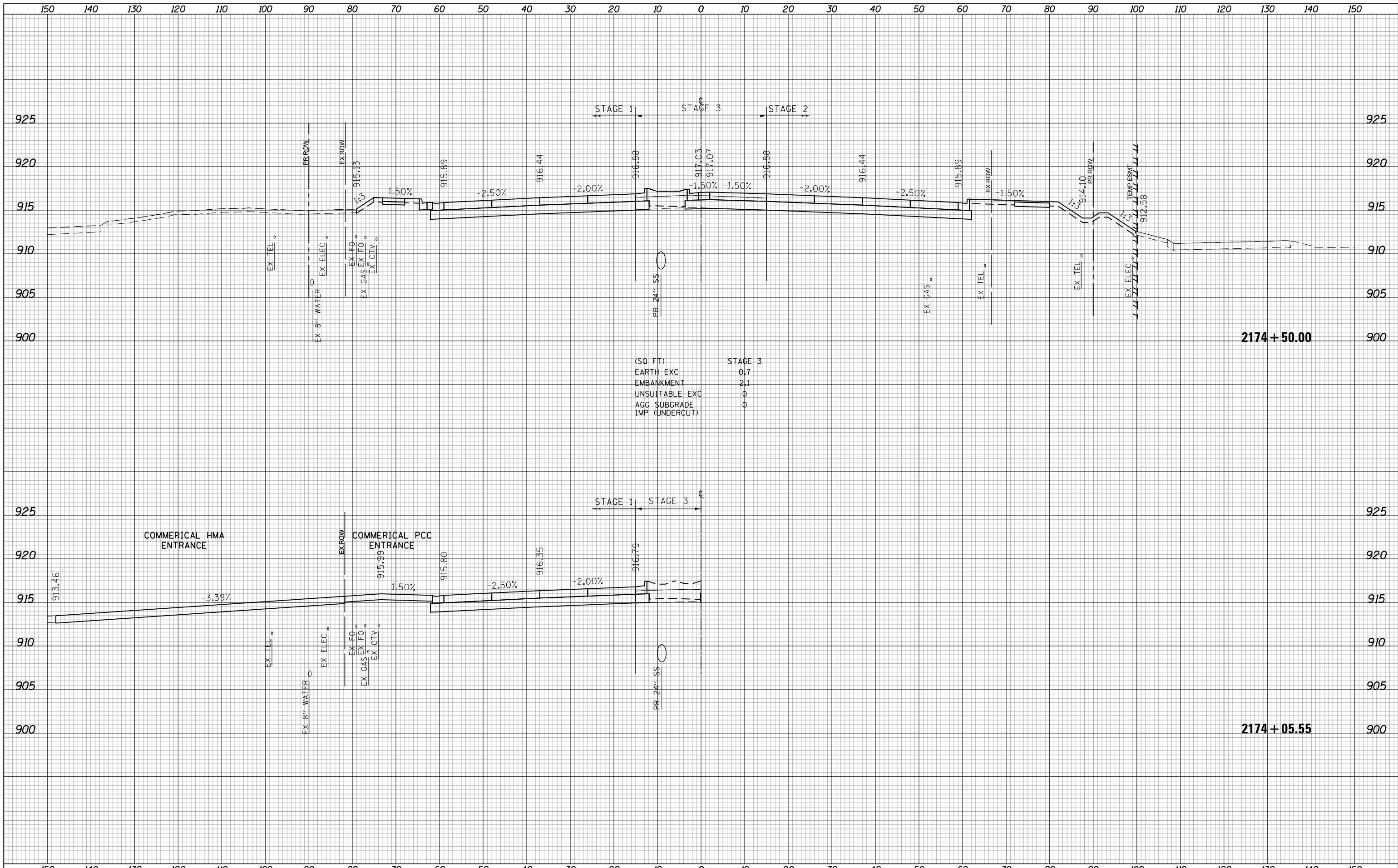
**STATE OF ILLINOIS
DEPARTMENT OF TRANSPORTATION**

**RANDALL ROAD
STAGE 3 CROSS SECTIONS**

SCALE: 10 H: 5 V SHEET 1182 OF 1751 SHEETS STA. 2173+50.00 TO STA. 2174+00.00

FAP RTE	SECTION	COUNTY	TOTAL SHEETS	SHEET NO.
336	06-00329-01-PW	MCHENRY	1751	1182
			CONTRACT NO. 61E53	

ILLINOIS FED. AID PROJECT



(SQ FT)

EARTH EXC	0.7
EMBANKMENT	2.1
UNSUITABLE EXC	0
AGG SUBGRADE	0
IMP (UNDERCUT)	0

USER NAME = btwagner	DESIGNED - WBL	REVISED -
	DRAWN - BTW	REVISED -
PLOT SCALE = 20.0000' / in.	CHECKED - RCB	REVISED -
PLOT DATE = 4/25/2018	DATE - 4-26-2018	REVISED -


**STATE OF ILLINOIS
DEPARTMENT OF TRANSPORTATION**

**RANDALL ROAD
STAGE 3 CROSS SECTIONS**

SCALE: 10 H: 5 V SHEET 1183 OF 1751 SHEETS STA. 2174+05.55 TO STA. 2174+50.00

FAP RTE	SECTION	COUNTY	TOTAL SHEETS	SHEET NO.
336	06-00329-01-PW	MCHENRY	1751	1183
			CONTRACT NO. 61E53	





(SQ FT)

EARTH EXC	13.4
EMBANKMENT	0
UNSUITABLE EXC	0
AGG SUBGRADE IMP (UNDERCUT)	15

(SQ FT)

EARTH EXC	6
EMBANKMENT	0
UNSUITABLE EXC	0
AGG SUBGRADE IMP (UNDERCUT)	0

STATE OF ILLINOIS
DEPARTMENT OF TRANSPORTATION

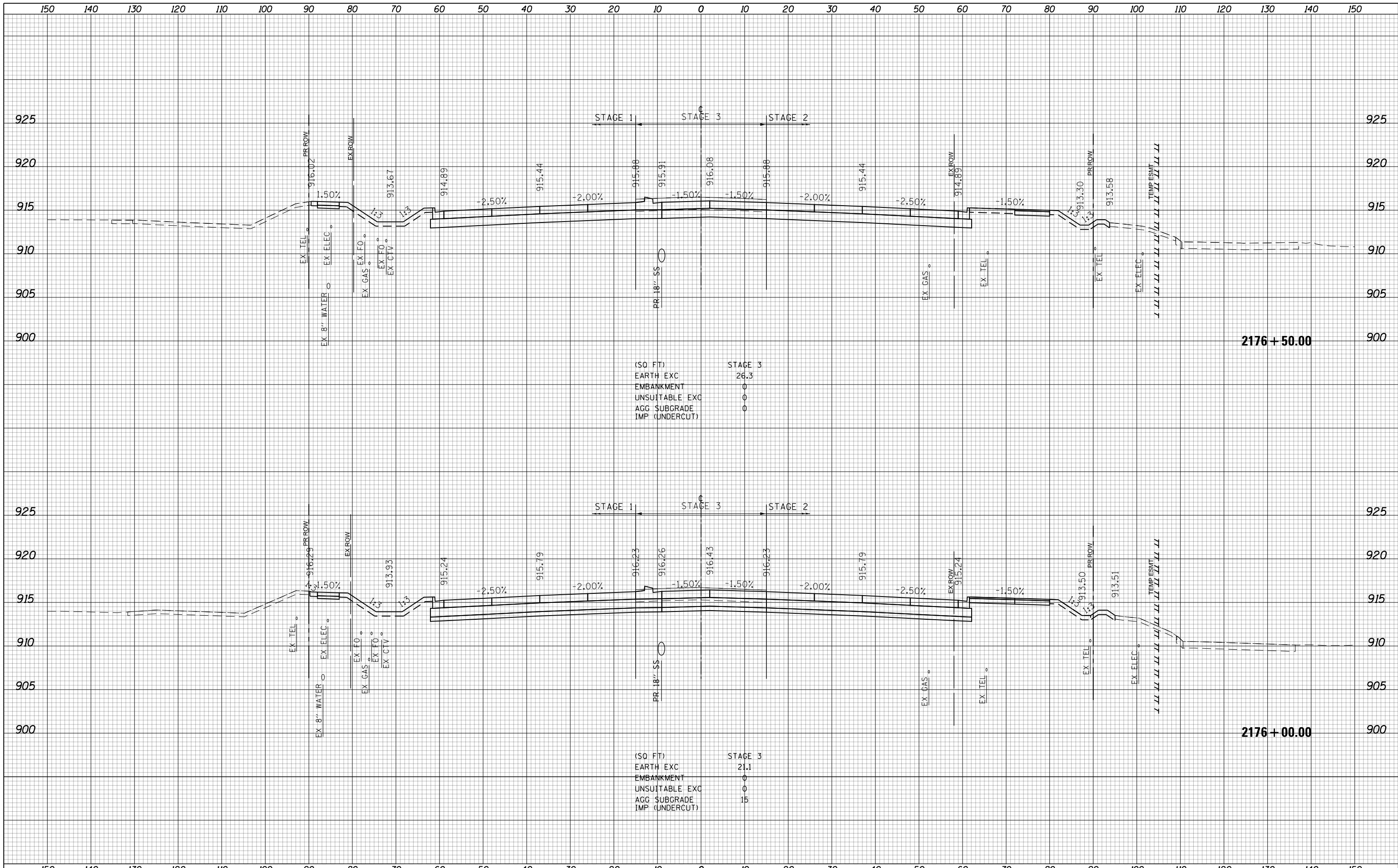
RANDALL ROAD
STAGE 3 CROSS SECTIONS

USER NAME = btwegner	DESIGNED - WBL	REVISED -
	DRAWN - BTW	REVISED -
PLOT SCALE = 20.0000' / in.	CHECKED - RCB	REVISED -
PLOT DATE = 4/25/2018	DATE - 4-26-2018	REVISED -

SCALE: 10 H: 5 V SHEET 1184 OF 1751 SHEETS STA. 2175+00.00 TO STA. 2175+50.00

FAP RTE	SECTION	COUNTY	TOTAL SHEETS	SHEET NO.
336	06-00329-01-PW	MCHENRY	1751	1184
			CONTRACT NO. 61E53	

ILLINOIS FED. AID PROJECT



(SQ FT)
 EARTH EXC 26.3
 EMBANKMENT 0
 UNSUITABLE EXC 0
 AGG SUBGRADE 0
 IMP (UNDERCUT) 0

(SQ FT)
 EARTH EXC 21.1
 EMBANKMENT 0
 UNSUITABLE EXC 0
 AGG SUBGRADE 15
 IMP (UNDERCUT) 15

**STATE OF ILLINOIS
 DEPARTMENT OF TRANSPORTATION**

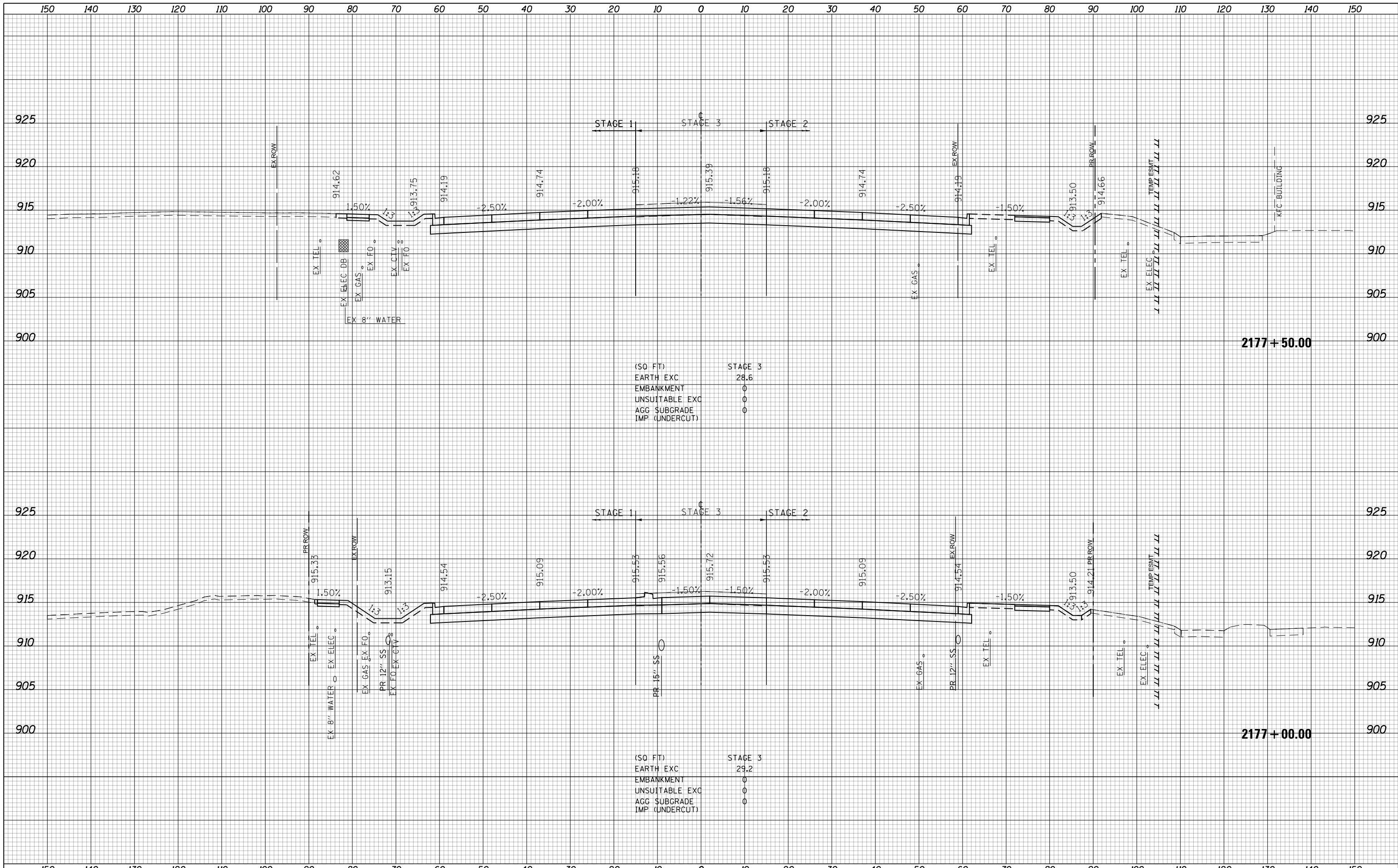
**RANDALL ROAD
 STAGE 3 CROSS SECTIONS**

USER NAME = btwegner	DESIGNED - WBL	REVISED -
	DRAWN - BTW	REVISED -
PLOT SCALE = 20.0000' / in.	CHECKED - RCB	REVISED -
PLOT DATE = 4/25/2018	DATE - 4-26-2018	REVISED -

SCALE: 10 H: 5 V SHEET 1185 OF 1751 SHEETS STA. 2176+00.00 TO STA. 2176+50.00

FAP RTE	SECTION	COUNTY	TOTAL SHEETS	SHEET NO.
336	06-00329-01-PW	MCHENRY	1751	1185
			CONTRACT NO. 61E53	

ILLINOIS FED. AID PROJECT



(SQ FT)

EARTH EXC	28.6
EMBANKMENT	0
UNSUITABLE EXC	0
AGG SUBGRADE	0
IMP (UNDERCUT)	0

(SQ FT)

EARTH EXC	29.2
EMBANKMENT	0
UNSUITABLE EXC	0
AGG SUBGRADE	0
IMP (UNDERCUT)	0

USER NAME = btwegner	DESIGNED - WBL	REVISED -
	DRAWN - BTW	REVISED -
PLOT SCALE = 20.0000' / in.	CHECKED - RCB	REVISED -
PLOT DATE = 4/25/2018	DATE - 4-26-2018	REVISED -

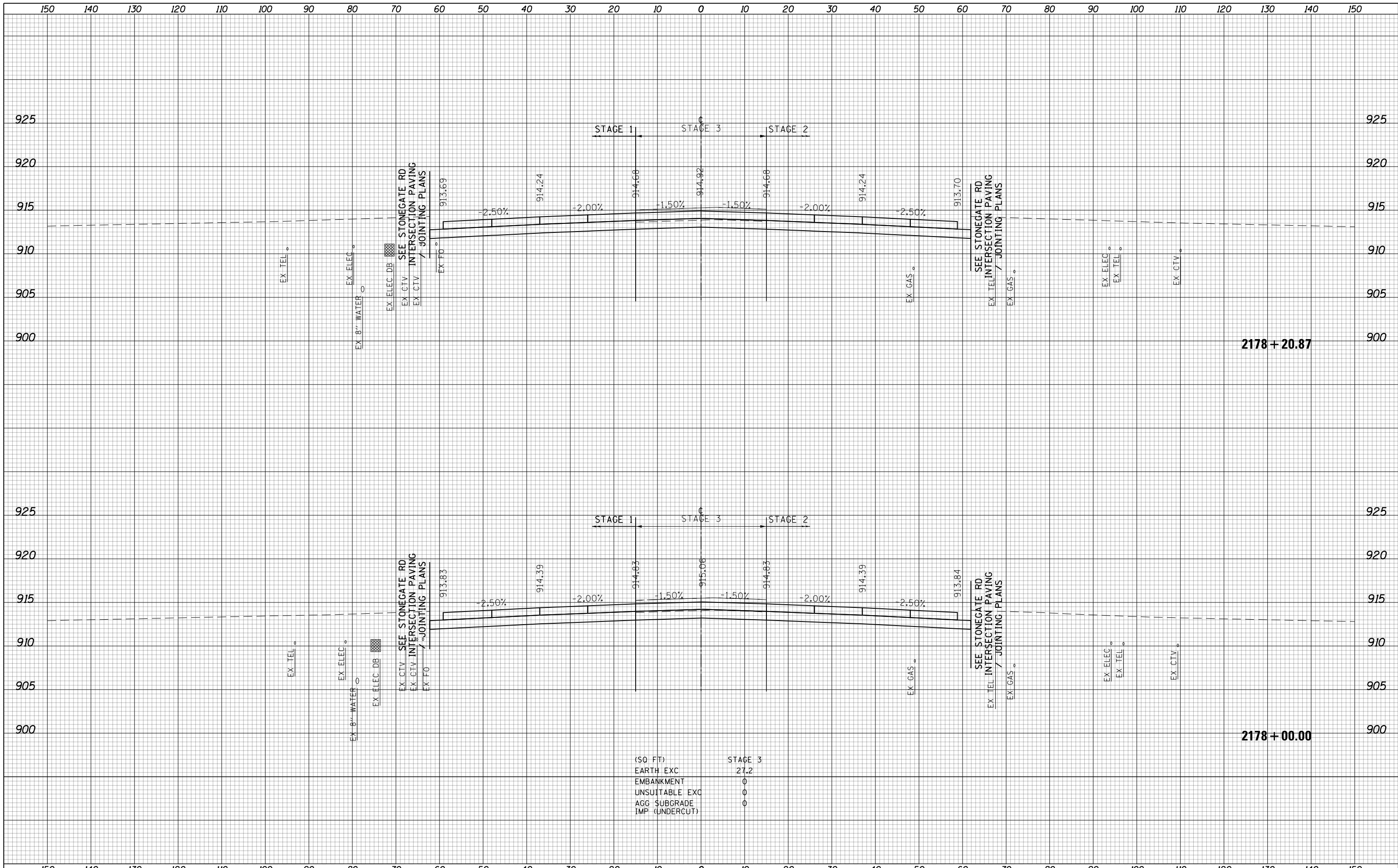
STATE OF ILLINOIS
DEPARTMENT OF TRANSPORTATION

SCALE: 10 H: 5 V SHEET 1186 OF 1751 SHEETS STA. 2177+00.00 TO STA. 2177+50.00

RANDALL ROAD
STAGE 3 CROSS SECTIONS

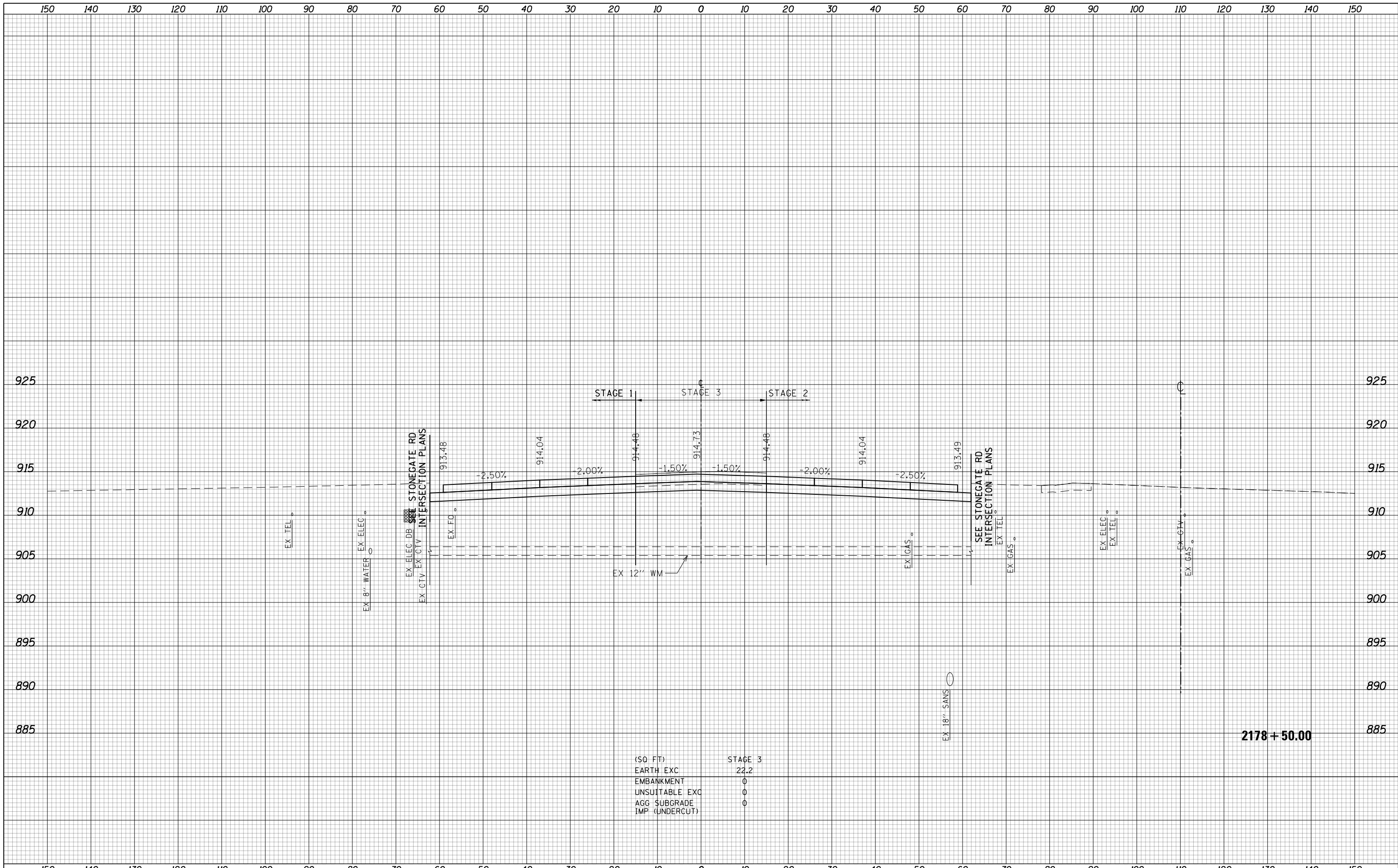
FAP RTE	SECTION	COUNTY	TOTAL SHEETS	SHEET NO.
336	06-00329-01-PW	MCHENRY	1751	1186
			CONTRACT NO. 61E53	

ILLINOIS FED. AID PROJECT



(SQ FT)	STAGE 3
EARTH EXC	27.2
EMBANKMENT	0
UNSU(T)ABLE EXC	0
AGG SUBGRADE IMP (UNDERCUT)	0

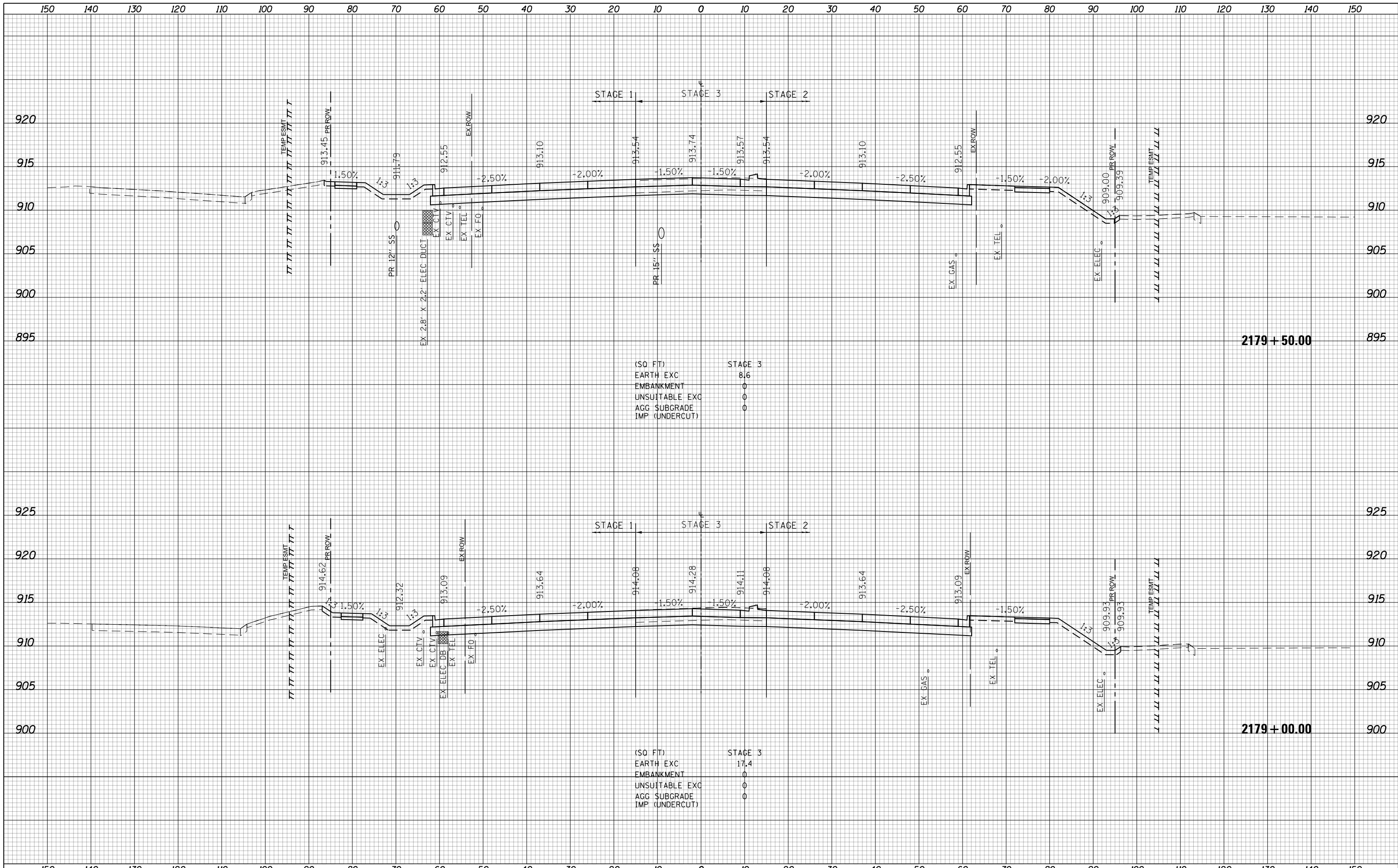
USER NAME = btwegner	DESIGNED - WBL	REVISED -	STATE OF ILLINOIS DEPARTMENT OF TRANSPORTATION	RANDALL ROAD STAGE 3 CROSS SECTIONS		FAP RTE	SECTION	COUNTY	TOTAL SHEETS	SHEET NO.
PLOT SCALE = 20.0000' / in.	DRAWN - BTW	REVISED -				336	06-00329-01-PW	MCHENRY	1751	1187
PLOT DATE = 4/25/2018	CHECKED - RCB	REVISED -				CONTRACT NO. 61E53				
	DATE - 4-26-2018	REVISED -	SCALE: 10 H: 5 V		SHEET 1187 OF 1751 SHEETS	STA. 2178+00.00 TO STA. 2178+20.87		ILLINOIS FED. AID PROJECT		



(SQ FT)	STAGE 3
EARTH EXC	22.2
EMBANKMENT	0
UNSATURATED EXC	0
AGG SUBGRADE	0
IMP (UNDERCUT)	0

2178 + 50.00

USER NAME = btwegner	DESIGNED - WBL	REVISED -	STATE OF ILLINOIS DEPARTMENT OF TRANSPORTATION	RANDALL ROAD STAGE 3 CROSS SECTIONS			FAP RTE	SECTION	COUNTY	TOTAL SHEETS	SHEET NO.
PLOT SCALE = 20.0000' / in.	DRAWN - BTW	REVISED -		336	06-00329-01-PW	MCHENRY	1751	1188			
PLOT DATE = 4/25/2018	CHECKED - RCB	REVISED -		SCALE: 10 H: 5 V			SHEET 1188 OF 1751 SHEETS			STA. 2178+50.00 TO STA. 2178+50.00	
	DATE - 4-26-2018	REVISED -		ILLINOIS FED. AID PROJECT							



(SQ FT)
 EARTH EXC 8.6
 EMBANKMENT 0
 UNSUITABLE EXC 0
 AGG SUBGRADE 0
 IMP (UNDERCUT) 0

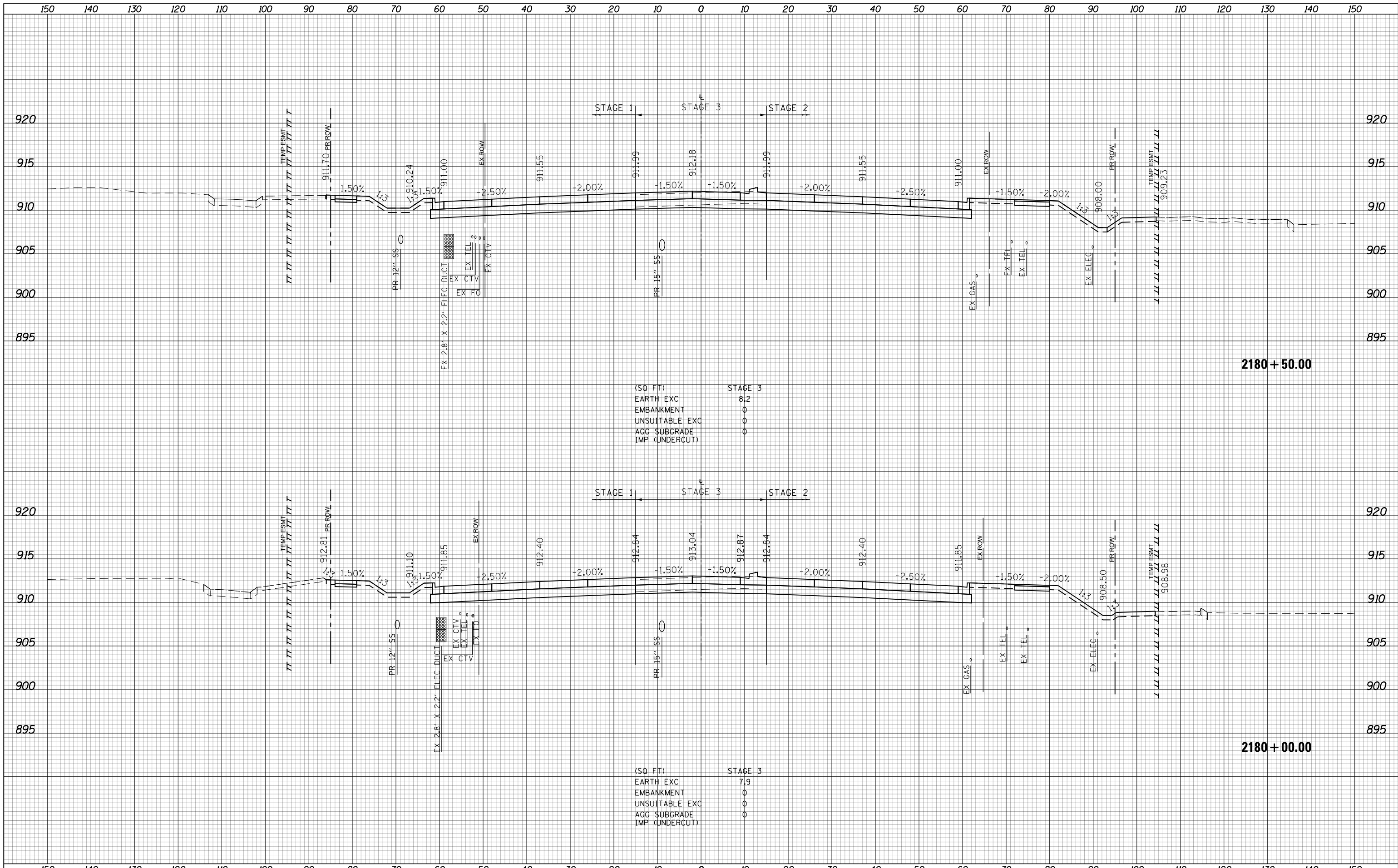
(SQ FT)
 EARTH EXC 17.4
 EMBANKMENT 0
 UNSUITABLE EXC 0
 AGG SUBGRADE 0
 IMP (UNDERCUT) 0

USER NAME = btwagner	DESIGNED - WBL	REVISED -
	DRAWN - BTW	REVISED -
PLOT SCALE = 20.0000' / in.	CHECKED - RCB	REVISED -
PLOT DATE = 4/25/2018	DATE - 4-26-2018	REVISED -

**STATE OF ILLINOIS
 DEPARTMENT OF TRANSPORTATION**

**RANDALL ROAD
 STAGE 3 CROSS SECTIONS**
 SCALE: 10 H: 5 V SHEET 1189 OF 1751 SHEETS STA. 2179+00.00 TO STA. 2179+50.00

FAP RTE	SECTION	COUNTY	TOTAL SHEETS	SHEET NO.
336	06-00329-01-PW	MCHENRY	1751	1189
			CONTRACT NO. 61E53	



USER NAME = btwagner	DESIGNED - WBL	REVISED -
PLOT SCALE = 20.0000' / in.	DRAWN - BTW	REVISED -
PLOT DATE = 4/25/2018	CHECKED - RCB	REVISED -
	DATE - 4-26-2018	REVISED -


DESIGNED - WBL	REVISED -
DRAWN - BTW	REVISED -
CHECKED - RCB	REVISED -
DATE - 4-26-2018	REVISED -

**STATE OF ILLINOIS
DEPARTMENT OF TRANSPORTATION**

**RANDALL ROAD
STAGE 3 CROSS SECTIONS**

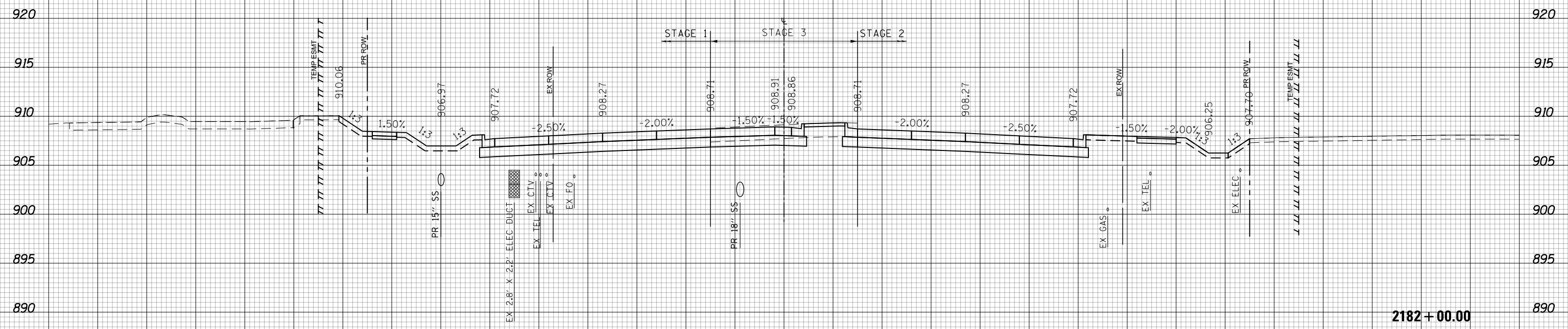
SCALE: 10 H: 5 V SHEET 1190 OF 1751 SHEETS STA. 2180+00.00 TO STA. 2180+50.00

FAP RTE	SECTION	COUNTY	TOTAL SHEETS	SHEET NO.
336	06-00329-01-PW	MCHENRY	1751	1190
			CONTRACT NO. 61E53	
ILLINOIS FED. AID PROJECT				



USER NAME = btwagner	DESIGNED - WBL	REVISED -	STATE OF ILLINOIS DEPARTMENT OF TRANSPORTATION	RANDALL ROAD STAGE 3 CROSS SECTIONS			FAP RTE	SECTION	COUNTY	TOTAL SHEETS	SHEET NO.
PLOT SCALE = 20.0000' / in.	DRAWN - BTW	REVISED -					336	06-00329-01-PW	MCHENRY	1751	1191
PLOT DATE = 4/25/2018	CHECKED - RCB	REVISED -					CONTRACT NO. 61E53				
DATE - 4-26-2018	REVISIED -	REVISED -					ILLINOIS FED. AID PROJECT				
			SCALE: 10 H: 5 V			SHEET 1191 OF 1751 SHEETS			STA. 2181+00.00 TO STA. 2181+50.00		

150 140 130 120 110 100 90 80 70 60 50 40 30 20 10 0 10 20 30 40 50 60 70 80 90 100 110 120 130 140 150



150 140 130 120 110 100 90 80 70 60 50 40 30 20 10 0 10 20 30 40 50 60 70 80 90 100 110 120 130 140 150

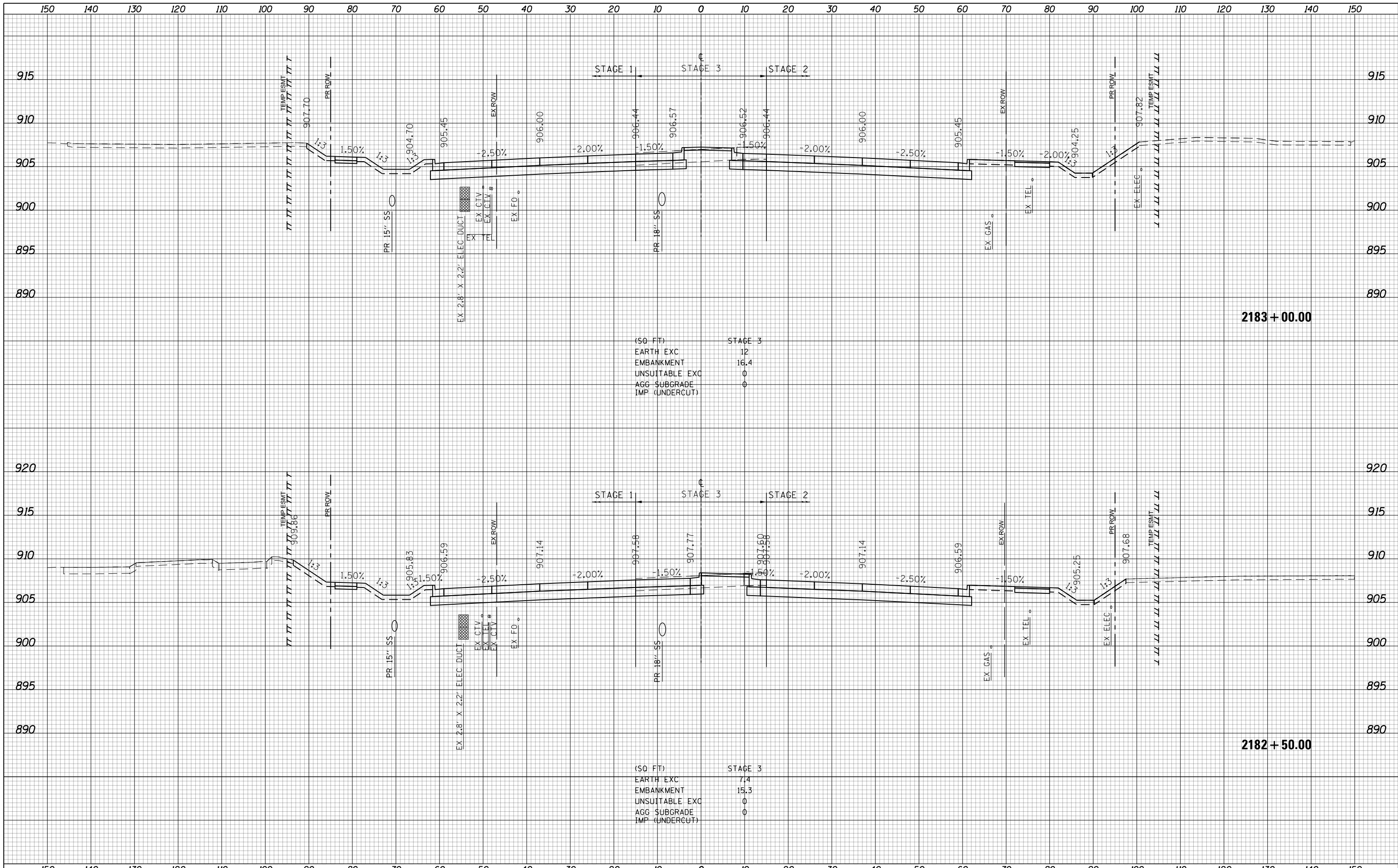
USER NAME = btwegner	DESIGNED - WBL	REVISED -
	DRAWN - BTW	REVISED -
PLOT SCALE = 20.0000' / in.	CHECKED - RCB	REVISED -
PLOT DATE = 4/25/2018	DATE - 4-26-2018	REVISED -

**STATE OF ILLINOIS
DEPARTMENT OF TRANSPORTATION**

RANDALL ROAD STAGE 3 CROSS SECTIONS	
SCALE: 10 H: 5 V	SHEET 1192 OF 1751 SHEETS STA. 2182+00.00 TO STA. 2182+00.00

FAP RTE	SECTION	COUNTY	TOTAL SHEETS	SHEET NO.
336	06-00329-01-PW	MCHENRY	1751	1192
CONTRACT NO.			61E53	

2182+00.00




(SQ FT)

EARTH EXC	12
EMBANKMENT	16.4
UNSUITABLE EXC	0
AGG SUBGRADE	0
IMP (UNDERCUT)	0

(SQ FT)

EARTH EXC	7.4
EMBANKMENT	15.3
UNSUITABLE EXC	0
AGG SUBGRADE	0
IMP (UNDERCUT)	0

USER NAME = btwagner	DESIGNED - WBL	REVISED -	STATE OF ILLINOIS DEPARTMENT OF TRANSPORTATION	RANDALL ROAD STAGE 3 CROSS SECTIONS		FAP RTE	SECTION	COUNTY	TOTAL SHEETS	SHEET NO.	
PLOT SCALE = 20.0000' / in.	DRAWN - BTW	REVISED -		336	06-00329-01-PW	MCHENRY	1751	1193			
PLOT DATE = 4/25/2018	CHECKED - RCB	REVISED -		SCALE: 10 H: 5 V		SHEET 1193 OF 1751 SHEETS		STA. 2182+50.00 TO STA. 2183+00.00		CONTRACT NO. 61E53	
	DATE - 4-26-2018	REVISED -		ILLINOIS FED. AID PROJECT							

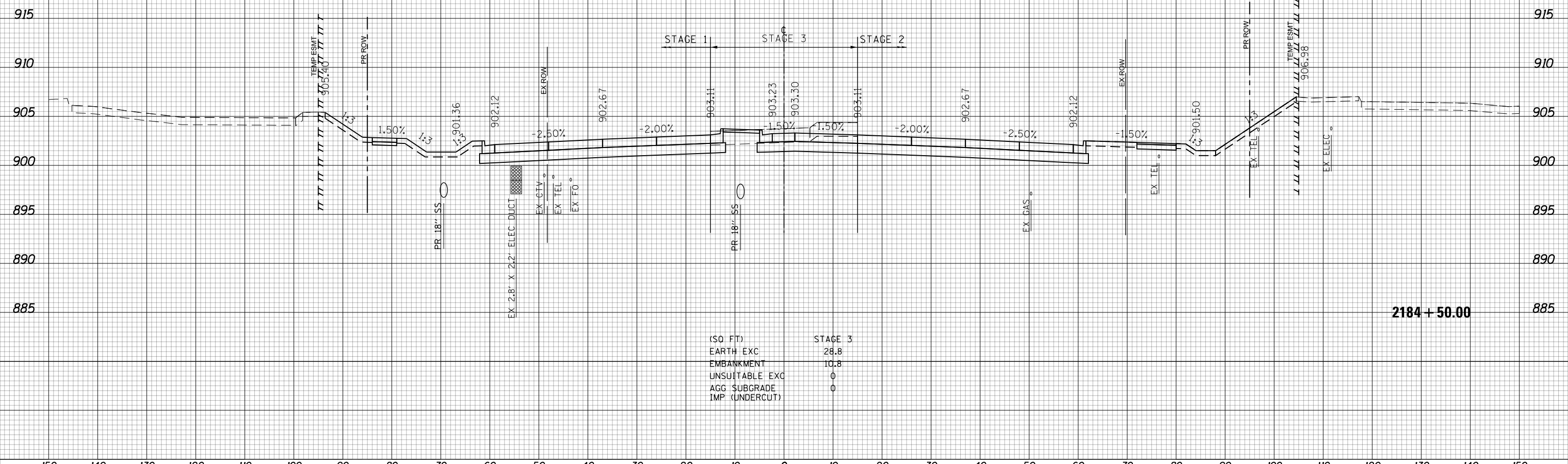


(SQ FT)
 EARTH EXC 23.1
 EMBANKMENT 18.8
 UNSUITABLE EXC 0
 AGG SUBGRADE 0
 IMP (UNDERCUT) 0

(SQ FT)
 EARTH EXC 19.1
 EMBANKMENT 17.4
 UNSUITABLE EXC 0
 AGG SUBGRADE 0
 IMP (UNDERCUT) 0

USER NAME = btwegner	DESIGNED - WBL	REVISED -	STATE OF ILLINOIS DEPARTMENT OF TRANSPORTATION	RANDALL ROAD STAGE 3 CROSS SECTIONS		FAP RTE	SECTION	COUNTY	TOTAL SHEETS	SHEET NO.
PLOT SCALE = 20.0000' / in.	DRAWN - BTW	REVISED -				336	06-00329-01-PW	MCHENRY	1751	1194
PLOT DATE = 4/25/2018	CHECKED - RCB	REVISED -				CONTRACT NO. 61E53				
DATE - 4-26-2018	REVISOR -	REVISED -				ILLINOIS FED. AID PROJECT				
			SCALE: 10 H: 5 V		SHEET 1194 OF 1751 SHEETS		STA. 2183+50.00 TO STA. 2184+00.00			

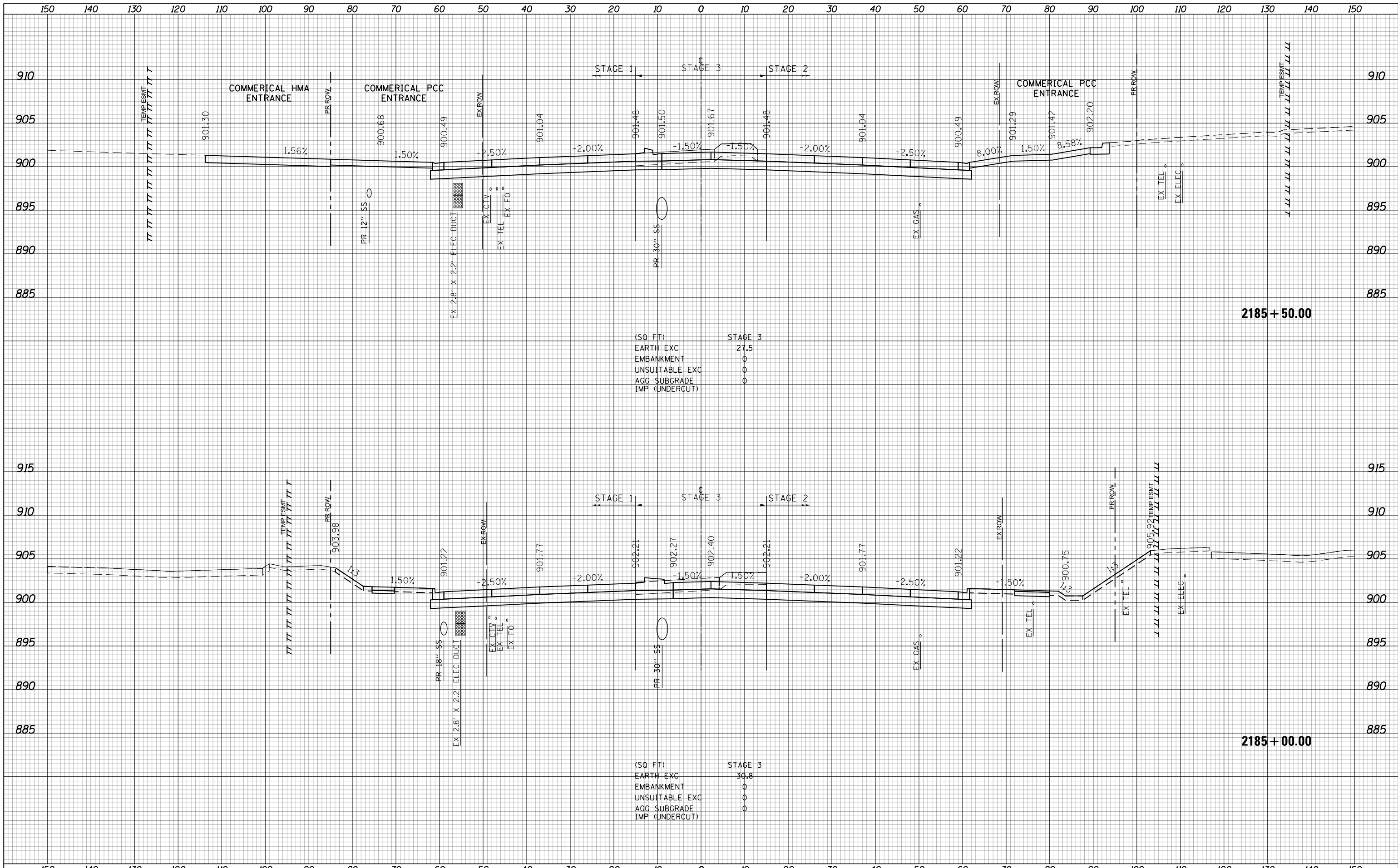
150 140 130 120 110 100 90 80 70 60 50 40 30 20 10 0 10 20 30 40 50 60 70 80 90 100 110 120 130 140 150



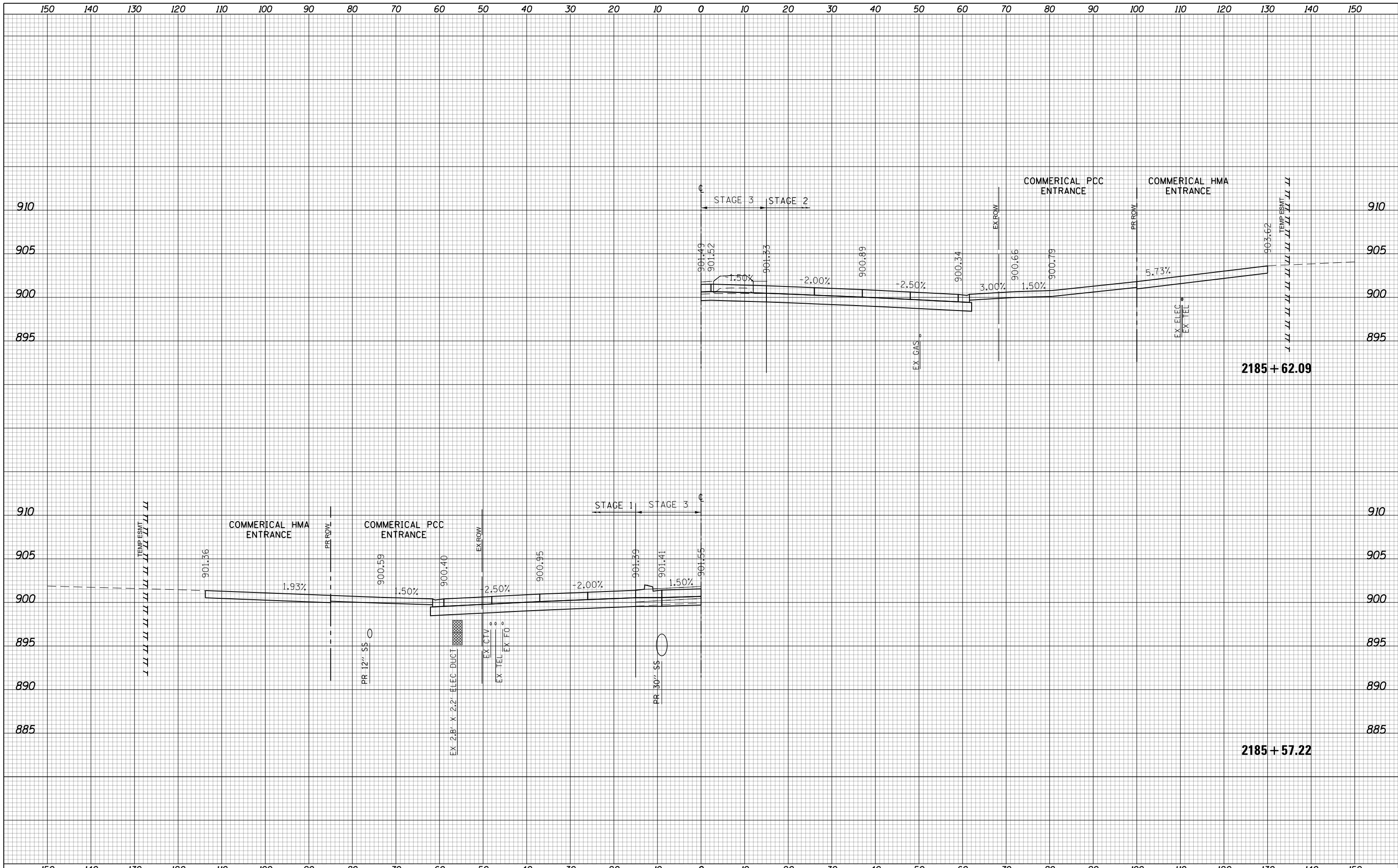
(SQ. FT)	STAGE 3
EARTH EXC	28.8
EMBANKMENT	10.8
UNSUITABLE EXC	0
AGG SUBGRADE	0
IMP (UNDERCUT)	0



150	140	130	120	110	100	90	80	70	60	50	40	30	20	10	0	10	20	30	40	50	60	70	80	90	100	110	120	130	140	150							
USER NAME = btwegner DESIGNED - WBL DRAWN - BTW PLOT SCALE = 20.0000' / in. PLOT DATE = 4/25/2018			CHECKED - RCB DATE - 4-26-2018			REVISIONS REVISIONS REVISIONS REVISIONS			STATE OF ILLINOIS DEPARTMENT OF TRANSPORTATION										RANDALL ROAD STAGE 3 CROSS SECTIONS					FAP RTE 336 SECTION 06-00329-01-PW COUNTY MCHENRY CONTRACT NO. 61E53		TOTAL SHEETS 1751 SHEET NO. 1195											
SCALE: 10 H: 5 V																				SHEET 1195		OF 1751 SHEETS		STA. 2184+50.00		TO STA. 2184+50.00		ILLINOIS FED. AID PROJECT									



USER NAME = btwagner PLOT SCALE = 20.0000' / in. PLOT DATE = 4/25/2018	DESIGNED - WBL DRAWN - BTW CHECKED - RCB DATE - 4-26-2018	REVISED - REVISED - REVISED - REVISED -	STATE OF ILLINOIS DEPARTMENT OF TRANSPORTATION	RANDALL ROAD STAGE 3 CROSS SECTIONS	<table border="1" style="width: 100%; border-collapse: collapse;"> <tr> <th>FAP RTE</th> <th>SECTION</th> <th>COUNTY</th> <th>TOTAL SHEETS</th> <th>SHEET NO.</th> </tr> <tr> <td>336</td> <td>06-00329-01-PW</td> <td>MCHENRY</td> <td>1751</td> <td>1196</td> </tr> <tr> <td colspan="3"></td> <td colspan="2">CONTRACT NO. 61E53</td> </tr> </table>	FAP RTE	SECTION	COUNTY	TOTAL SHEETS	SHEET NO.	336	06-00329-01-PW	MCHENRY	1751	1196				CONTRACT NO. 61E53	
FAP RTE	SECTION	COUNTY	TOTAL SHEETS	SHEET NO.																
336	06-00329-01-PW	MCHENRY	1751	1196																
			CONTRACT NO. 61E53																	
SCALE: 10 H: 5 V				SHEET 1196 OF 1751 SHEETS	STA. 2185+00.00 TO STA. 2185+50.00															
ILLINOIS FED. AID PROJECT																				

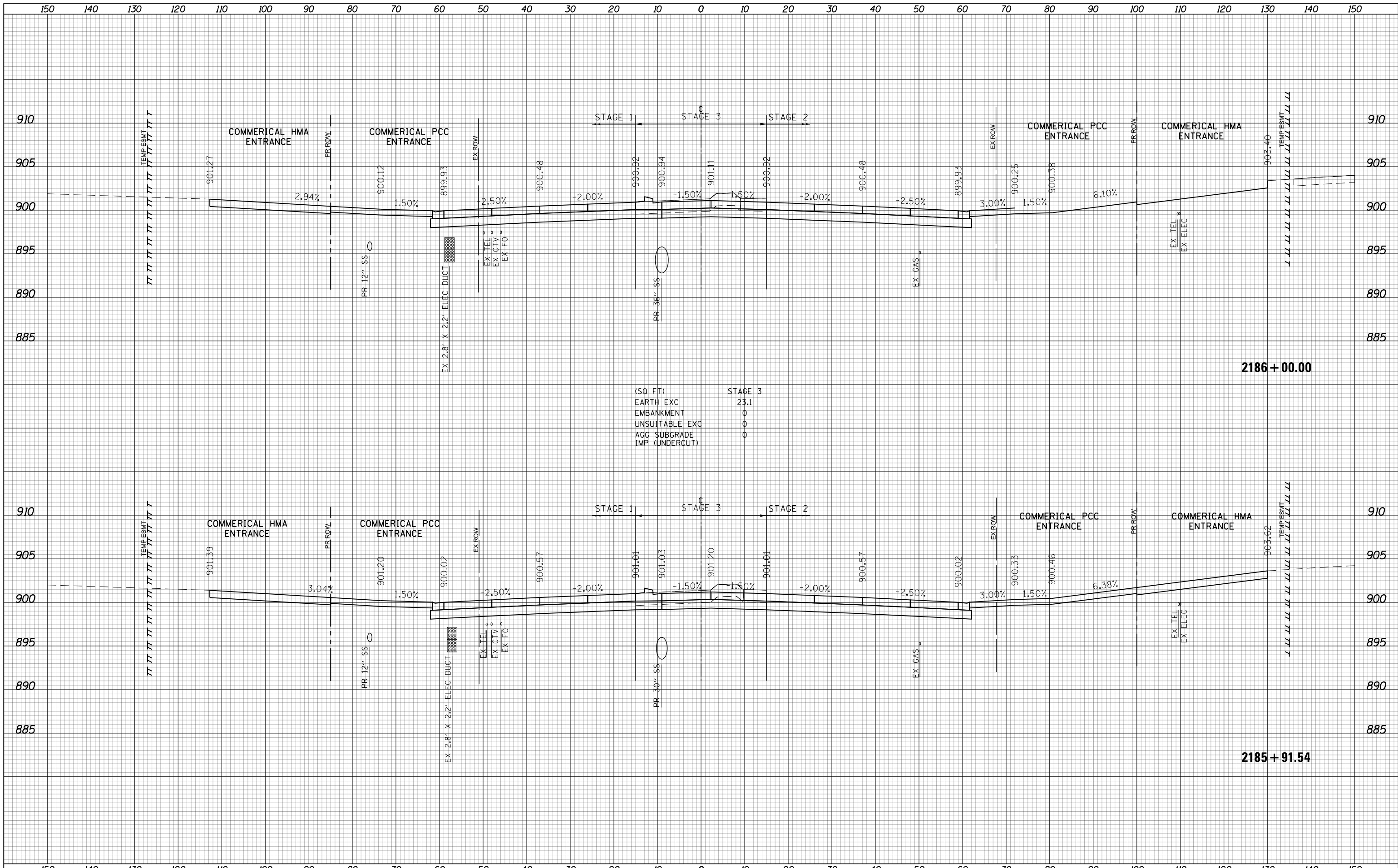


USER NAME = btwegner	DESIGNED - WBL	REVISD -
PLOT SCALE = 20.0000' / in.	DRAWN - BTW	REVISD -
PLOT DATE = 4/25/2018	CHECKED - RCB	REVISD -
	DATE - 4-26-2018	REVISD -

**STATE OF ILLINOIS
DEPARTMENT OF TRANSPORTATION**

RANDALL ROAD		FAP	TOTAL	SHEET
STAGE 3 CROSS SECTIONS		RTE	SHEETS	NO.
SCALE: 10 H: 5 V	SHEET 1197 OF 1751 SHEETS	336	1751	1197
STA. 2185+57.22 TO STA. 2185+62.09		CONTRACT NO. 61E53		

SECTION	COUNTY	TOTAL SHEETS	SHEET NO.
06-00329-01-PW	MCHENRY	1751	1197
ILLINOIS FED. AID PROJECT			



(SQ FT)

EARTH EXC	23.1
EMBANKMENT	0
UNSUITABLE EXC	0
AGG SUBGRADE	0
IMP (UNDERCUT)	0

**STATE OF ILLINOIS
DEPARTMENT OF TRANSPORTATION**

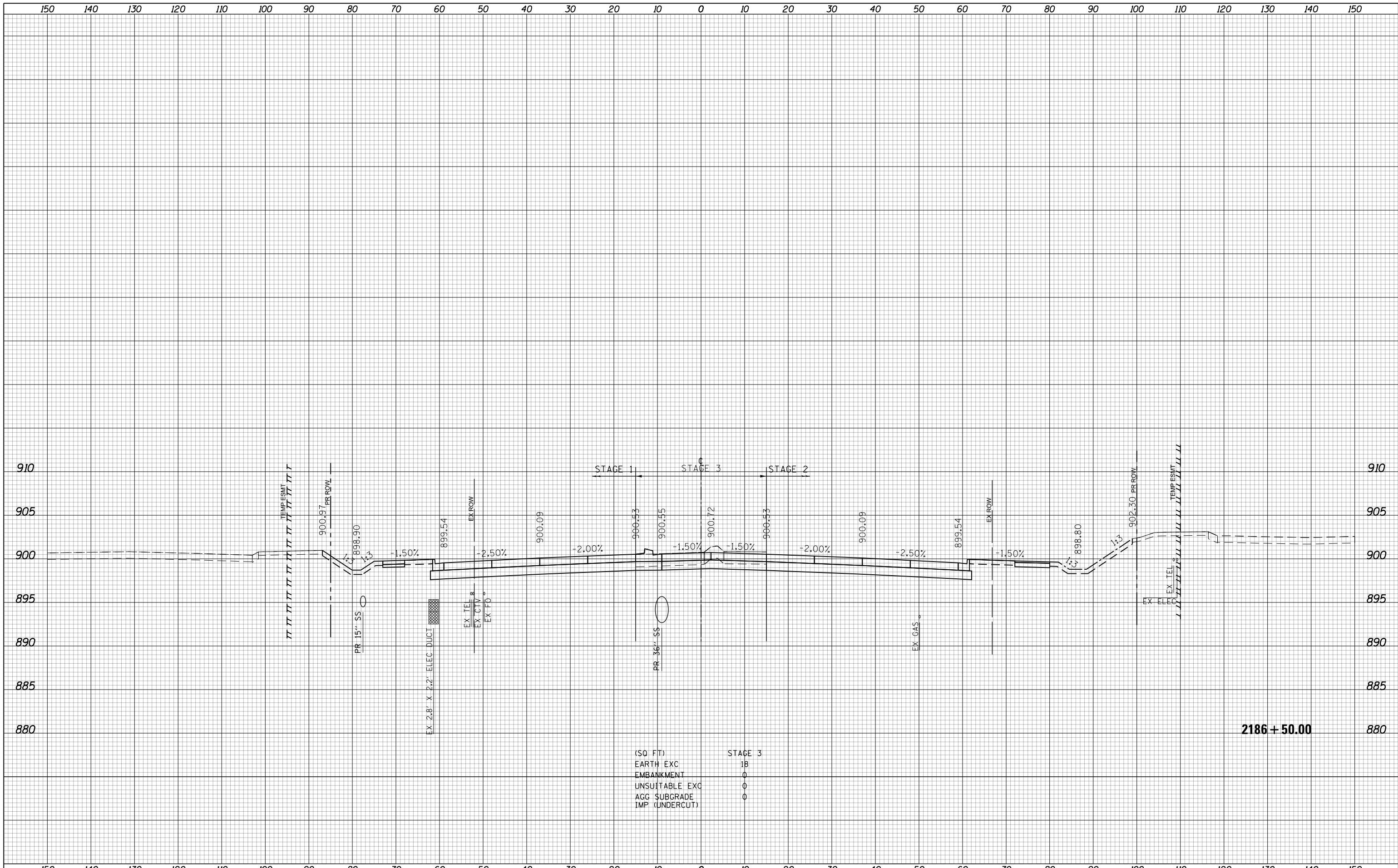
**RANDALL ROAD
STAGE 3 CROSS SECTIONS**

USER NAME = btwagner	DESIGNED - WBL	REVISED -
	DRAWN - BTW	REVISED -
PLOT SCALE = 20.0000' / in.	CHECKED - RCB	REVISED -
PLOT DATE = 4/25/2018	DATE - 4-26-2018	REVISED -

FAP RTE	SECTION	COUNTY	TOTAL SHEETS	SHEET NO.
336	06-00329-01-PW	MCHENRY	1751	1198
			CONTRACT NO.	61E53

SCALE: 10 H: 5 V SHEET 1198 OF 1751 SHEETS STA. 2185+91.54 TO STA. 2186+00.00

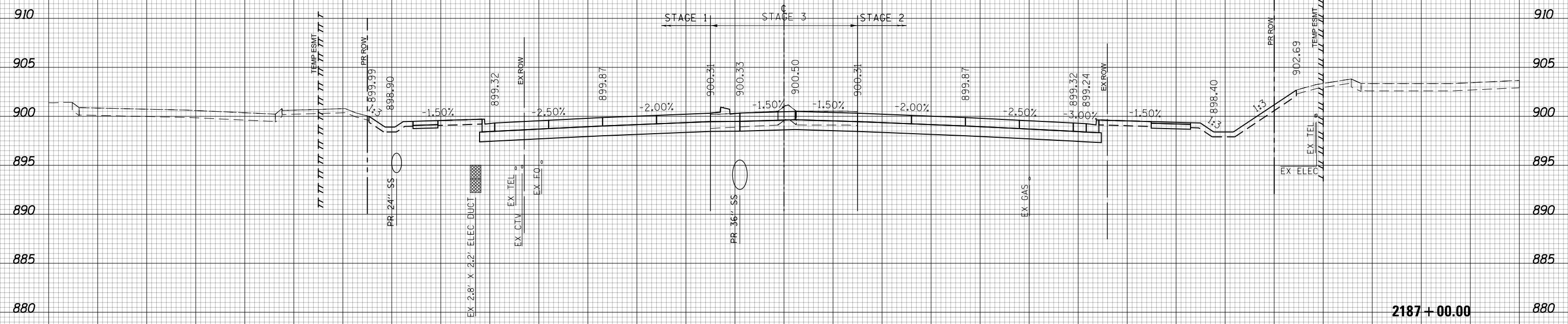
ILLINOIS FED. AID PROJECT



(SQ FT)	STAGE 3
EARTH EXC	18
EMBANKMENT	0
UNSUITABLE EXC	0
AGG SUBGRADE	0
IMP (UNDERCUT)	0

150	140	130	120	110	100	90	80	70	60	50	40	30	20	10	0	10	20	30	40	50	60	70	80	90	100	110	120	130	140	150								
USER NAME = btwegner DESIGNED - WBL DRAWN - BTW PLOT SCALE = 20.0000' / in. CHECKED - RCB DATE - 4-26-2018 PLOT DATE = 4/25/2018															DESIGNED - WBL REVISIONS - REVISIONS - REVISIONS - REVISIONS -					STATE OF ILLINOIS DEPARTMENT OF TRANSPORTATION										RANDALL ROAD STAGE 3 CROSS SECTIONS					FAP RTE 336 SECTION 06-00329-01-PW COUNTY MCHENRY CONTRACT NO. 61E53		TOTAL SHEETS 1751 SHEET NO. 1199	
SCALE: 10 H: 5 V SHEET 1199 OF 1751 SHEETS STA. 2186+50.00 TO STA. 2186+50.00 ILLINOIS FED. AID PROJECT																																						

150 140 130 120 110 100 90 80 70 60 50 40 30 20 10 0 10 20 30 40 50 60 70 80 90 100 110 120 130 140 150



(SQ. FT)	STAGE 3
EARTH EXC	16
EMBANKMENT	0
UNSUITABLE EXC	0
AGG. SUBGRADE	0
IMP. (UNDERCUT)	0



150 140 130 120 110 100 90 80 70 60 50 40 30 20 10 0 10 20 30 40 50 60 70 80 90 100 110 120 130 140 150

USER NAME = btwegner	DESIGNED - WBL	REVISED -
	DRAWN - BTW	REVISED -
PLOT SCALE = 20.0000' / in.	CHECKED - RCB	REVISED -
PLOT DATE = 4/25/2018	DATE - 4-26-2018	REVISED -

**STATE OF ILLINOIS
DEPARTMENT OF TRANSPORTATION**

**RANDALL ROAD
STAGE 3 CROSS SECTIONS**
SCALE: 10 H: 5 V SHEET 1200 OF 1751 SHEETS STA. 2187+00.00 TO STA. 2187+00.00

FAP RTE	SECTION	COUNTY	TOTAL SHEETS	SHEET NO.
336	06-00329-01-PW	MCHENRY	1751	1200
CONTRACT NO. 61E53			ILLINOIS FED. AID PROJECT	

2187+00.00