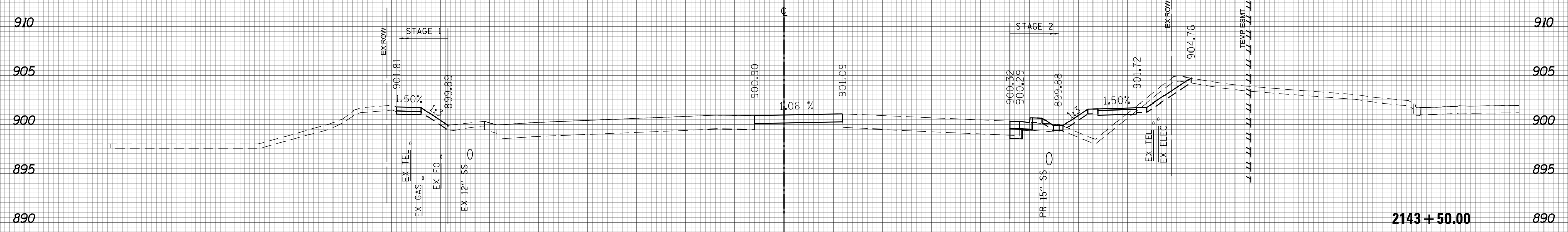


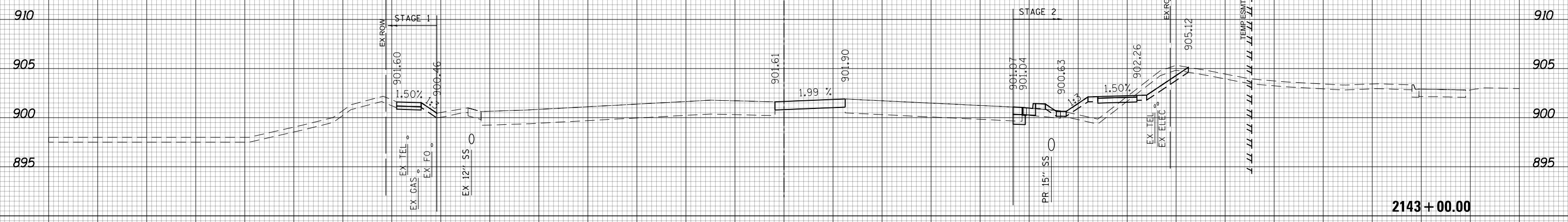
(SQ FT)	PRESTAGE	STAGE 2
EARTH EXC	0	1.47
EMBANKMENT	0	20.52
UNSUITABLE EXC	0	6.45
AGG SUBGRADE	0	0
IMP (UNDERCUT)	0	0

(SQ FT)	PRESTAGE	STAGE 2
EARTH EXC	0	1.48
EMBANKMENT	0	33.66
UNSUITABLE EXC	0	8.33
AGG SUBGRADE	0	0
IMP (UNDERCUT)	0	0

150 140 130 120 110 100 90 80 70 60 50 40 30 20 10 0 10 20 30 40 50 60 70 80 90 100 110 120 130 140 150



(SQ FT)	PRESTAGE	STAGE 2
EARTH EXC	0	1.27
EMBANKMENT	0	24.89
UNSUITABLE EXC	0	6.86
AGG SUBGRADE	0	0
IMP (UNDERCUT)	0	0



(SQ FT)	PRESTAGE	STAGE 2
EARTH EXC	0	1.31
EMBANKMENT	0	23.49
UNSUITABLE EXC	0	6.79
AGG SUBGRADE	0	0
IMP (UNDERCUT)	0	0



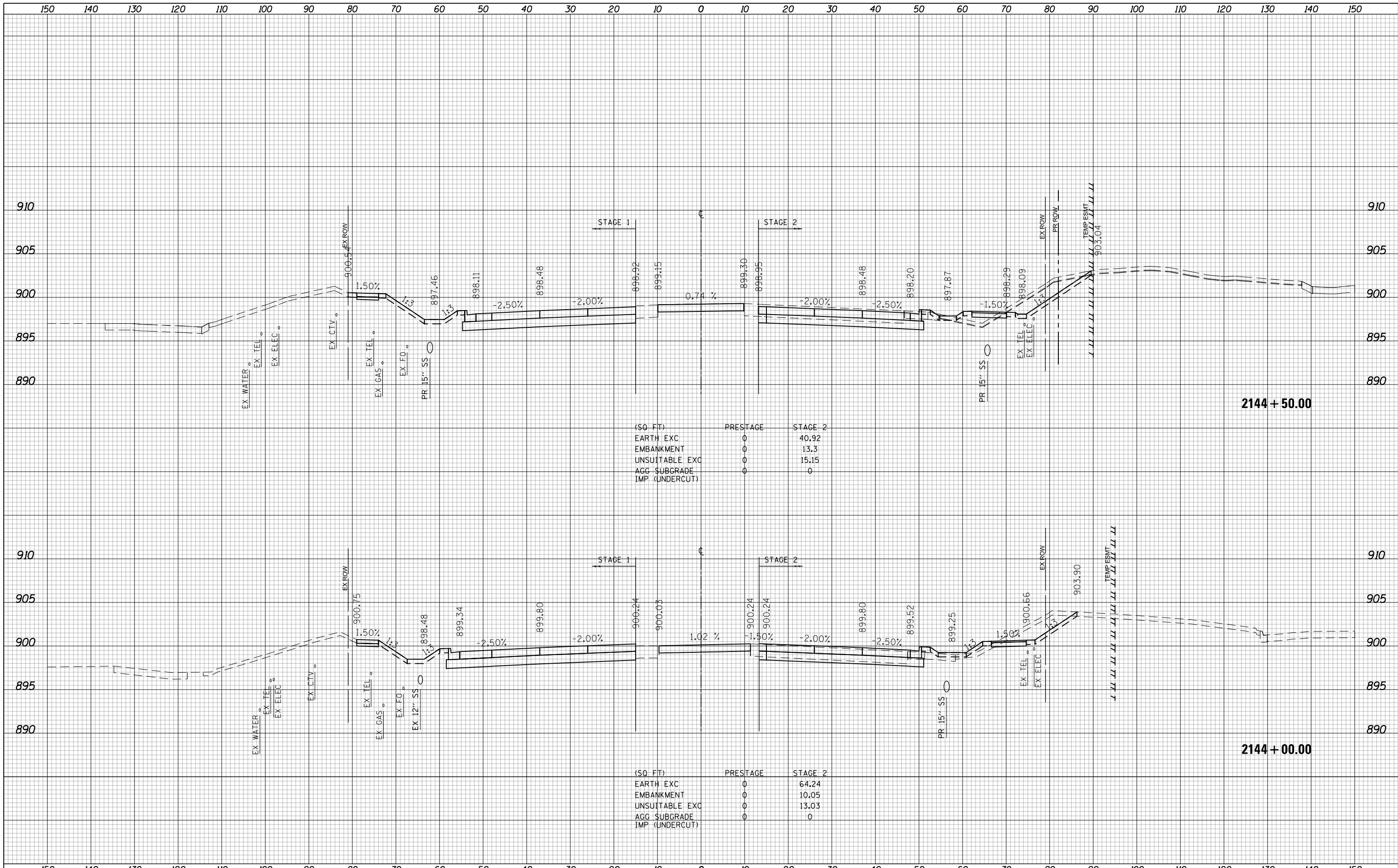
150 140 130 120 110 100 90 80 70 60 50 40 30 20 10 0 10 20 30 40 50 60 70 80 90 100 110 120 130 140 150

USER NAME = btwegner	DESIGNED - WBL	REVISED -
	DRAWN - BTW	REVISED -
PLOT SCALE = 20.0000' / in.	CHECKED - RCB	REVISED -
PLOT DATE = 4/25/2018	DATE - 4-26-2018	REVISED -

**STATE OF ILLINOIS
DEPARTMENT OF TRANSPORTATION**

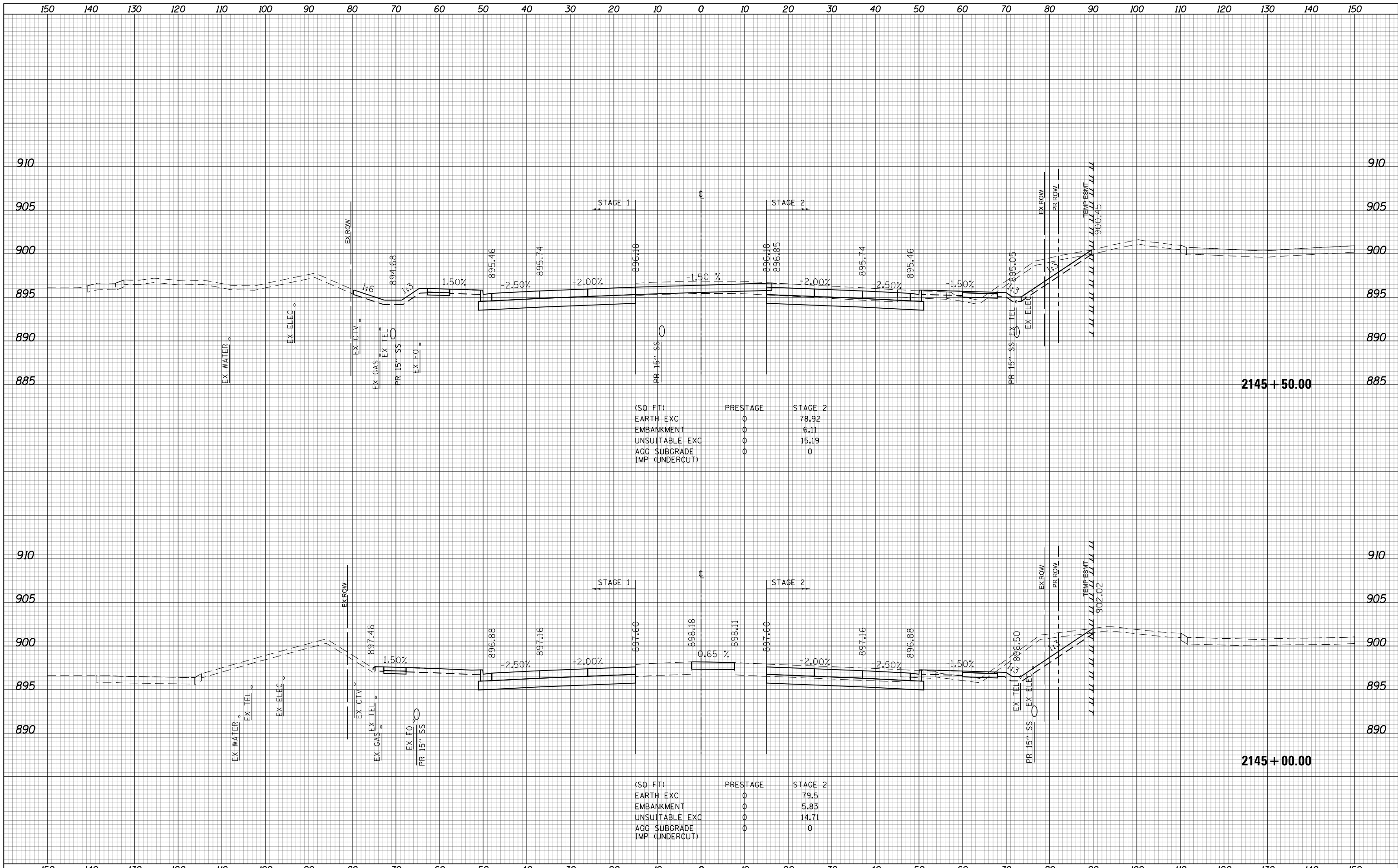
**RANDALL ROAD
STAGE 2 CROSS SECTIONS**
SCALE: 10 H: 5 V SHEET 1002 OF 1751 SHEETS STA. 2143+00.00 TO STA. 2143+50.00

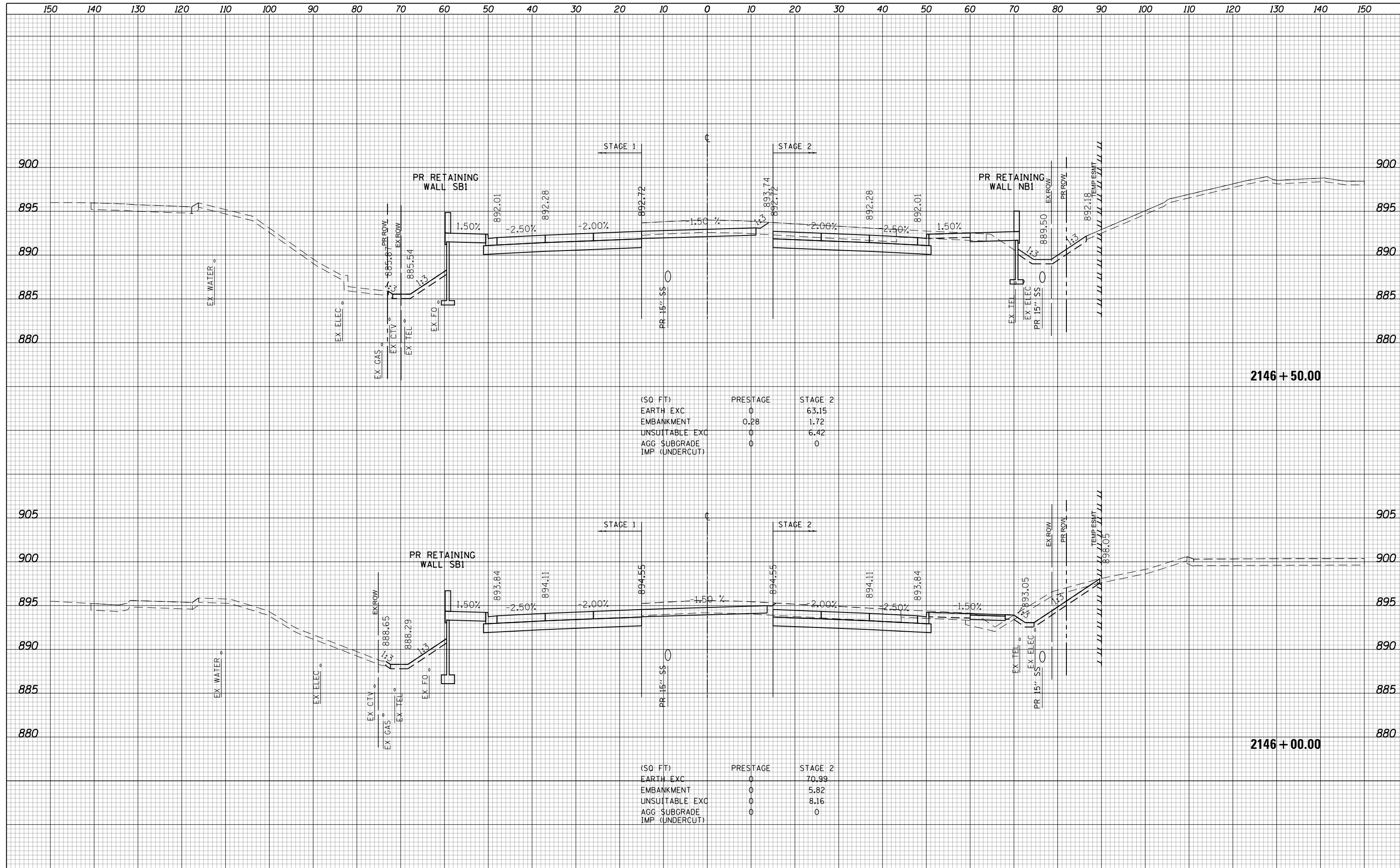
FAP RTE	SECTION	COUNTY	TOTAL SHEETS	SHEET NO.
336	06-00329-01-PW	MCHENRY	1751	1002
CONTRACT NO.			61E53	
ILLINOIS FED. AID PROJECT				



(SQ. FT)	PRESTAGE	STAGE 2
EARTH EXC	0	40.92
EMBANKMENT	0	13.3
UNSUITABLE EXC	0	15.15
AGG SUBGRADE	0	0
IMP (UNDERCUT)	0	0

(SQ. FT)	PRESTAGE	STAGE 2
EARTH EXC	0	64.24
EMBANKMENT	0	10.05
UNSUITABLE EXC	0	13.03
AGG SUBGRADE	0	0
IMP (UNDERCUT)	0	0





(SQ FT)	PRESTAGE	STAGE 2
EARTH EXC	0	63.15
EMBANKMENT	0.28	1.72
UNSUITABLE EXC	0	6.42
AGG SUBGRADE	0	0
IMP (UNDERCUT)		

(SQ FT)	PRESTAGE	STAGE 2
EARTH EXC	0	70.99
EMBANKMENT	0	5.82
UNSUITABLE EXC	0	8.16
AGG SUBGRADE	0	0
IMP (UNDERCUT)		

USER NAME = btwegner	DESIGNED - WBL	REVISED -
PLOT SCALE = 20.0000' / in.	DRAWN - BTW	REVISED -
PLOT DATE = 5/3/2018	CHECKED - RCB	REVISED -
	DATE - 4-26-2018	REVISED -

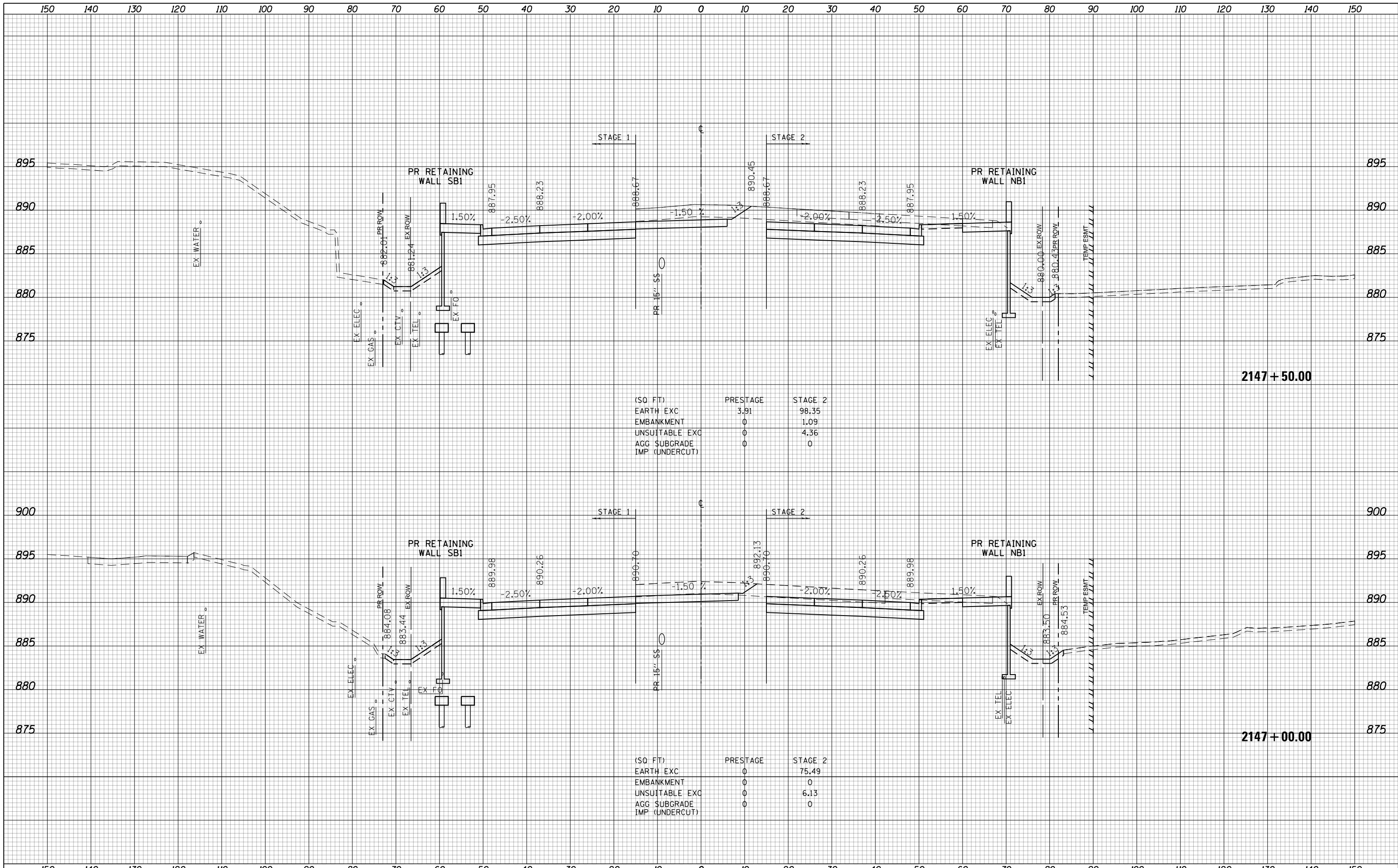
**STATE OF ILLINOIS
DEPARTMENT OF TRANSPORTATION**

**RANDALL ROAD
STAGE 2 CROSS SECTIONS**

SCALE: 10 H: 5 V SHEET 1005 OF 1751 SHEETS STA. 2146+00.00 TO STA. 2146+50.00

FAP RTE	SECTION	COUNTY	TOTAL SHEETS	SHEET NO.
336	06-00329-01-PW	MCHENRY	1751	1005
			CONTRACT NO. 61E53	

ILLINOIS FED. AID PROJECT



(SQ FT)	PRESTAGE	STAGE 2
EARTH EXC	3.91	98.35
EMBANKMENT	0	1.09
UNSUITABLE EXC	0	4.36
AGG SUBGRADE	0	0
IMP (UNDERCUT)		

(SQ FT)	PRESTAGE	STAGE 2
EARTH EXC	0	75.49
EMBANKMENT	0	0
UNSUITABLE EXC	0	6.13
AGG SUBGRADE	0	0
IMP (UNDERCUT)		

USER NAME = btwagner	DESIGNED - WBL	REVISED -
	DRAWN - BTW	REVISED -
PLOT SCALE = 20.0000' / in.	CHECKED - RCB	REVISED -
PLOT DATE = 5/3/2018	DATE - 4-26-2018	REVISED -

**STATE OF ILLINOIS
DEPARTMENT OF TRANSPORTATION**

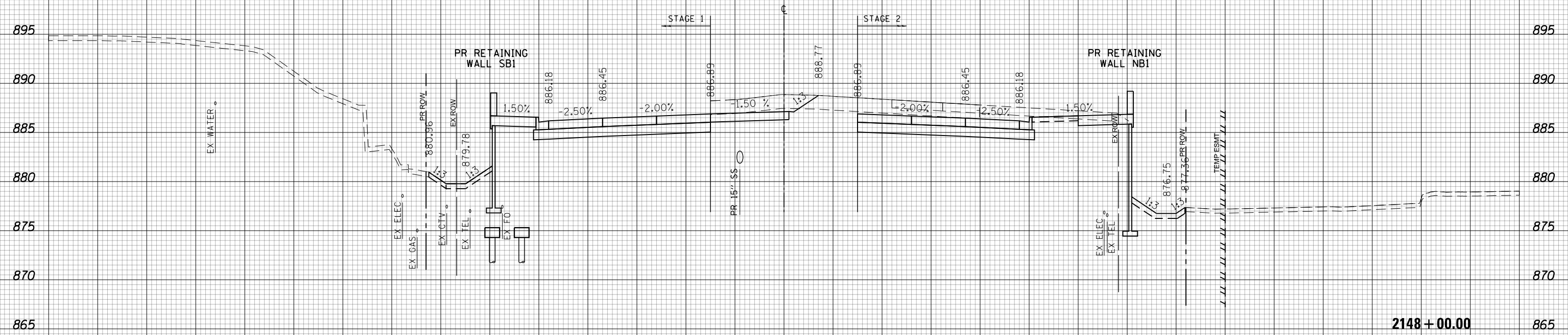
**RANDALL ROAD
STAGE 2 CROSS SECTIONS**

SCALE: 10 H: 5 V SHEET 1006 OF 1751 SHEETS STA. 2147+00.00 TO STA. 2147+50.00

FAP RTE	SECTION	COUNTY	TOTAL SHEETS	SHEET NO.
336	06-00329-01-PW	MCHENRY	1751	1006
			CONTRACT NO. 61E53	

ILLINOIS FED. AID PROJECT

150 140 130 120 110 100 90 80 70 60 50 40 30 20 10 0 10 20 30 40 50 60 70 80 90 100 110 120 130 140 150



(SQ FT)	PRESTAGE	STAGE 2
EARTH EXC	2.31	98.11
EMBANKMENT	0	0.27
UNSATURABLE EXC	0	5.43
AGG SUBGRADE	0	0
IMP (UNDERCUT)	0	0



150 140 130 120 110 100 90 80 70 60 50 40 30 20 10 0 10 20 30 40 50 60 70 80 90 100 110 120 130 140 150

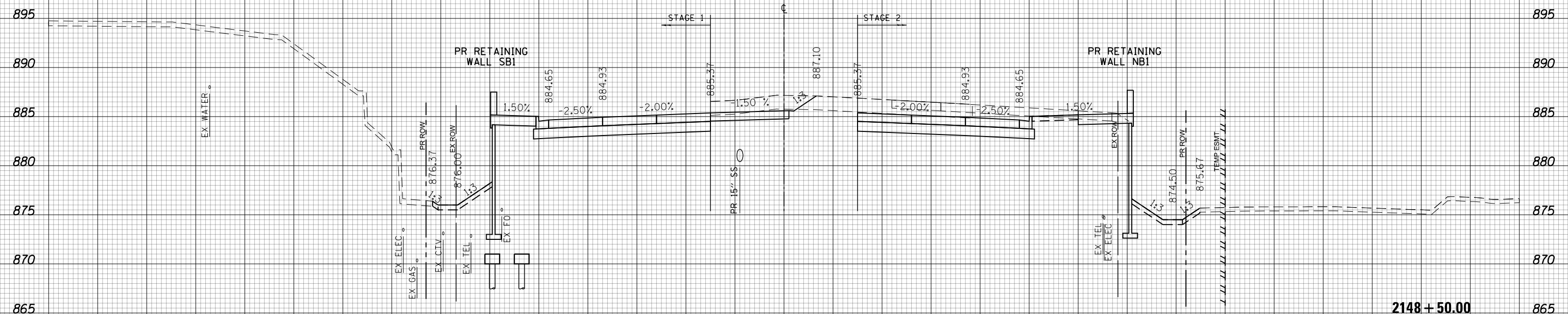
USER NAME = btwegner	DESIGNED - WBL	REVISED -
	DRAWN - BTW	REVISED -
PLOT SCALE = 20.0000' / in.	CHECKED - RCB	REVISED -
PLOT DATE = 5/3/2018	DATE - 4-26-2018	REVISED -

**STATE OF ILLINOIS
DEPARTMENT OF TRANSPORTATION**

RANDALL ROAD		FAP	TOTAL	SHEET
STAGE 2 CROSS SECTIONS		RTE	SHEETS	NO.
336	06-00329-01-PW	336	1751	1007
		CONTRACT NO. 61E53		
SCALE: 10 H: 5 V SHEET 1007 OF 1751 SHEETS STA. 2148+00.00 TO STA. 2148+00.00				

SECTION	COUNTY	TOTAL SHEETS	SHEET NO.
06-00329-01-PW	MCHENRY	1751	1007
ILLINOIS FED. AID PROJECT			

150 140 130 120 110 100 90 80 70 60 50 40 30 20 10 0 10 20 30 40 50 60 70 80 90 100 110 120 130 140 150



(SQ FT)	PRESTAGE	STAGE 2
EARTH EXC	1.03	98.23
EMBANKMENT	0	0
UNSUITABLE EXC	0	5.83
AGG SUBGRADE	0	0
IMP (UNDERCUT)	0	0



150 140 130 120 110 100 90 80 70 60 50 40 30 20 10 0 10 20 30 40 50 60 70 80 90 100 110 120 130 140 150

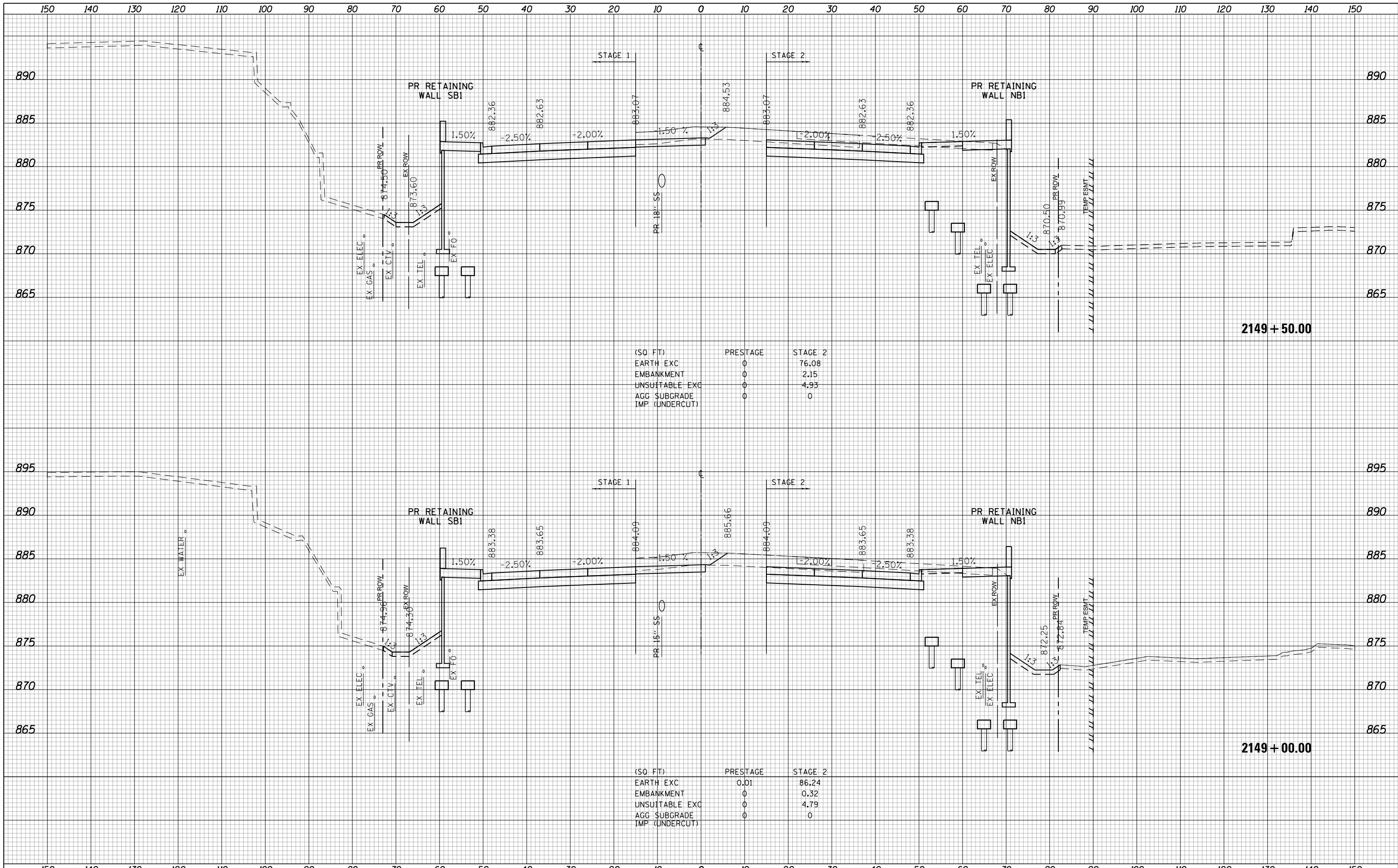
USER NAME = btwegner	DESIGNED - WBL	REVISED -
	DRAWN - BTW	REVISED -
PLOT SCALE = 20.0000' / in.	CHECKED - RCB	REVISED -
PLOT DATE = 5/3/2018	DATE - 4-26-2018	REVISED -

**STATE OF ILLINOIS
DEPARTMENT OF TRANSPORTATION**

RANDALL ROAD STAGE 2 CROSS SECTIONS	
SCALE: 10 H: 5 V	SHEET 1008 OF 1751 SHEETS
STA. 2148+50.00	TO STA. 2148+50.00

FAP RTE	SECTION	COUNTY	TOTAL SHEETS	SHEET NO.
336	06-00329-01-PW	MCHENRY	1751	1008
CONTRACT NO.			61E53	

ILLINOIS FED. AID PROJECT



(SQ FT)	PRESTAGE	STAGE 2
EARTH EXC	0	76.08
EMBANKMENT	0	2.15
UNSUITABLE EXC	0	4.93
AGG SUBGRADE IMP (UNDERCUT)	0	0

(SQ FT)	PRESTAGE	STAGE 2
EARTH EXC	0.01	86.24
EMBANKMENT	0	0.32
UNSUITABLE EXC	0	4.79
AGG SUBGRADE IMP (UNDERCUT)	0	0

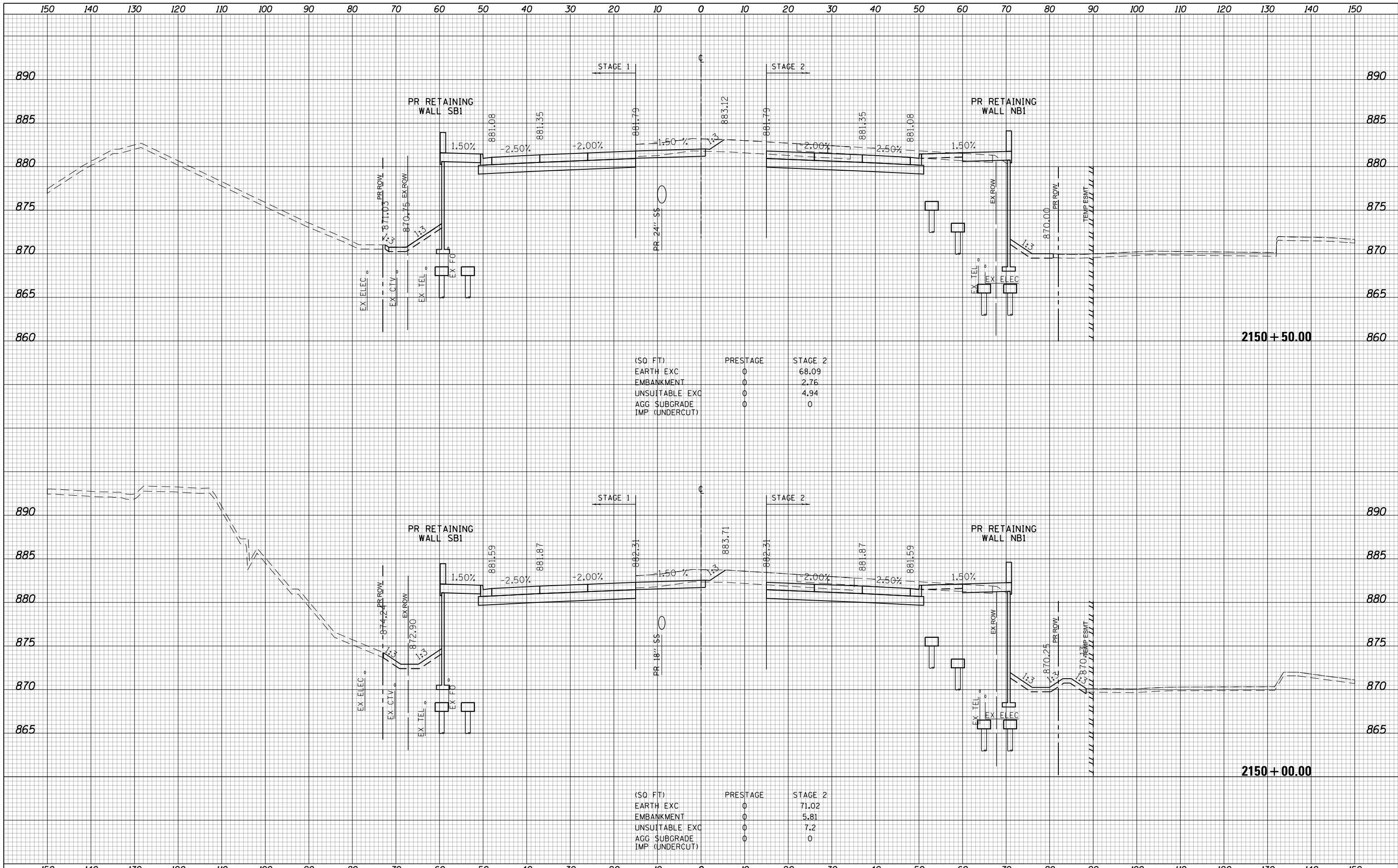
USER NAME = btwagner	DESIGNED - WBL	REVISED -
	DRAWN - BTW	REVISED -
PLOT SCALE = 20.0000' / in.	CHECKED - RCB	REVISED -
PLOT DATE = 5/3/2018	DATE - 4-26-2018	REVISED -

**STATE OF ILLINOIS
DEPARTMENT OF TRANSPORTATION**

**RANDALL ROAD
STAGE 2 CROSS SECTIONS**

SCALE: 10 H: 5 V SHEET 1009 OF 1751 SHEETS STA. 2149+00.00 TO STA. 2149+50.00

FAP RTE	SECTION	COUNTY	TOTAL SHEETS	SHEET NO.
336	06-00329-01-PW	MCHENRY	1751	1009
			CONTRACT NO. 61E53	



(SQ FT)	PRESTAGE	STAGE 2
EARTH EXC	0	68.09
EMBANKMENT	0	2.76
UNSUITABLE EXC	0	4.94
AGG SUBGRADE	0	0
IMP (UNDERCUT)	0	0

(SQ FT)	PRESTAGE	STAGE 2
EARTH EXC	0	71.02
EMBANKMENT	0	5.81
UNSUITABLE EXC	0	7.2
AGG SUBGRADE	0	0
IMP (UNDERCUT)	0	0



USER NAME = btwagner	DESIGNED - WBL	REVISED -
	DRAWN - BTW	REVISED -
PLOT SCALE = 20.0000' / in.	CHECKED - RCB	REVISED -
PLOT DATE = 5/3/2018	DATE - 4-26-2018	REVISED -

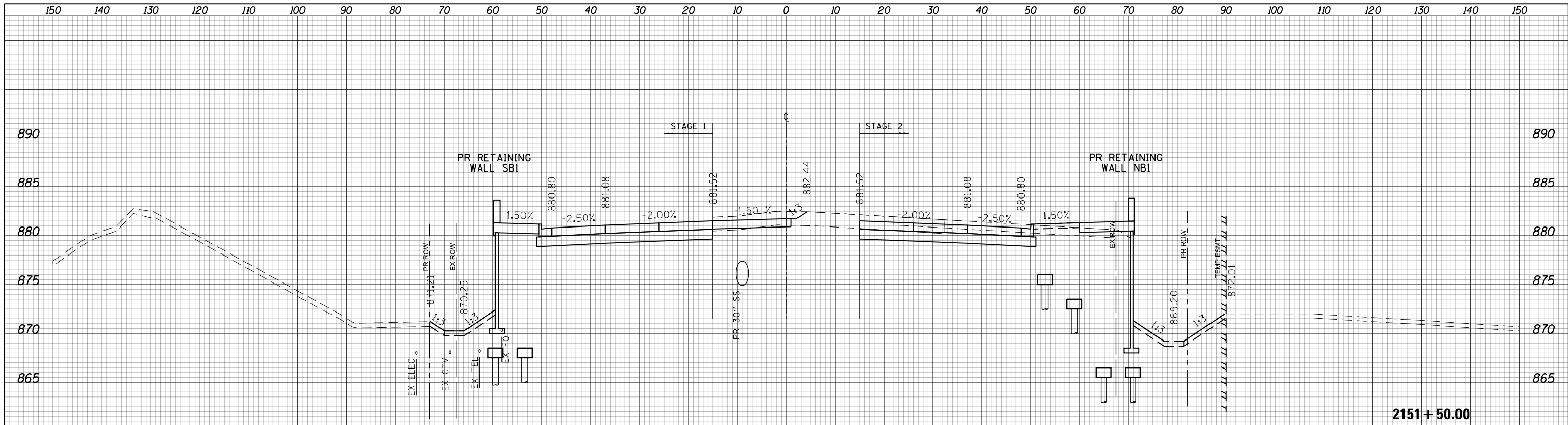
**STATE OF ILLINOIS
DEPARTMENT OF TRANSPORTATION**

**RANDALL ROAD
STAGE 2 CROSS SECTIONS**

SCALE: 10 H: 5 V SHEET 1010 OF 1751 SHEETS STA. 2150+00.00 TO STA. 2150+50.00

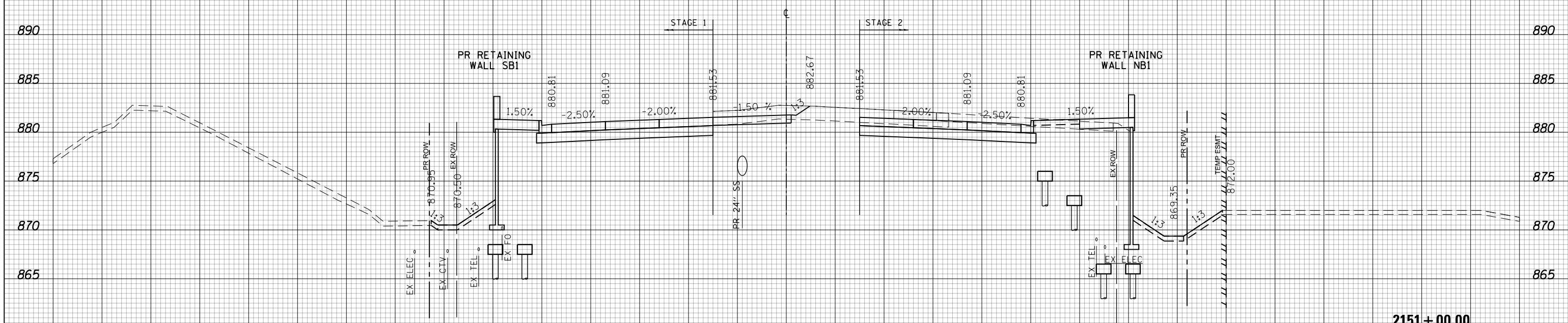
FAP RTE	SECTION	COUNTY	TOTAL SHEETS	SHEET NO.
336	06-00329-01-PW	MCHENRY	1751	1010
			CONTRACT NO. 61E53	

ILLINOIS FED. AID PROJECT



(SQ FT)	PRESTAGE	STAGE 2
EARTH EXC	0	100.29
EMBANKMENT	0.34	6.69
UNSUITABLE EXC	0	7.84
AGG SUBGRADE	0	0
IMP (UNDERCUT)	0	0

2151+50.00



(SQ FT)	PRESTAGE	STAGE 2
EARTH EXC	0	91.38
EMBANKMENT	0.02	2.12
UNSUITABLE EXC	0	10.02
AGG SUBGRADE	0	0
IMP (UNDERCUT)	0	0

2151+00.00



USER NAME = btwegner	DESIGNED - WBL	REVISED -
	DRAWN - BTW	REVISED -
PLOT SCALE = 20.0000' / in.	CHECKED - RCB	REVISED -
PLOT DATE = 5/3/2018	DATE - 4-26-2018	REVISED -

STATE OF ILLINOIS
DEPARTMENT OF TRANSPORTATION

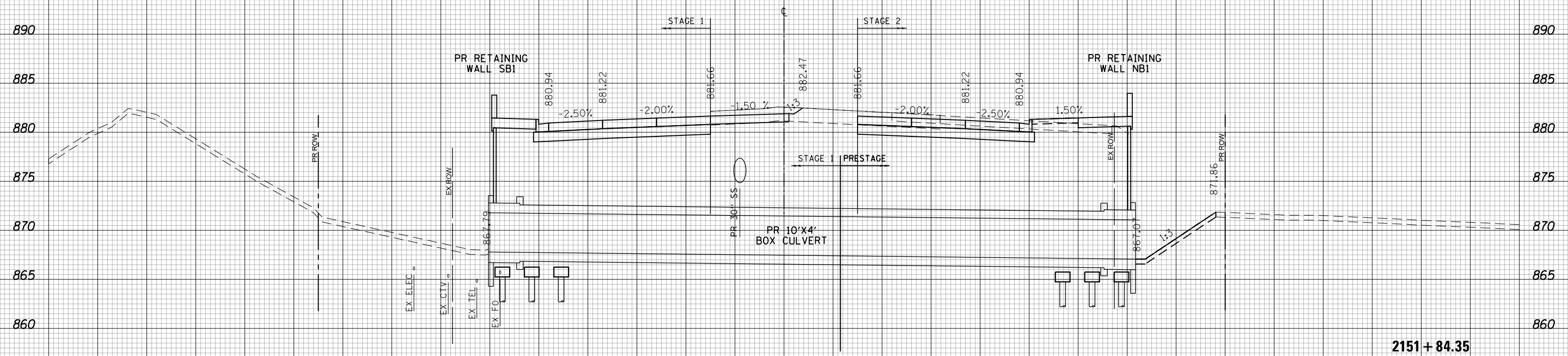
RANDALL ROAD
STAGE 2 CROSS SECTIONS

SCALE: 10 H: 5 V SHEET 1011 OF 1751 SHEETS STA. 2151+00.00 TO STA. 2151+50.00

FAP RTE	SECTION	COUNTY	TOTAL SHEETS	SHEET NO.
336	06-00329-01-PW	MCHENRY	1751	1011
			CONTRACT NO. 61E53	

ILLINOIS FED. AID PROJECT

150 140 130 120 110 100 90 80 70 60 50 40 30 20 10 0 10 20 30 40 50 60 70 80 90 100 110 120 130 140 150



2151 + 84.35



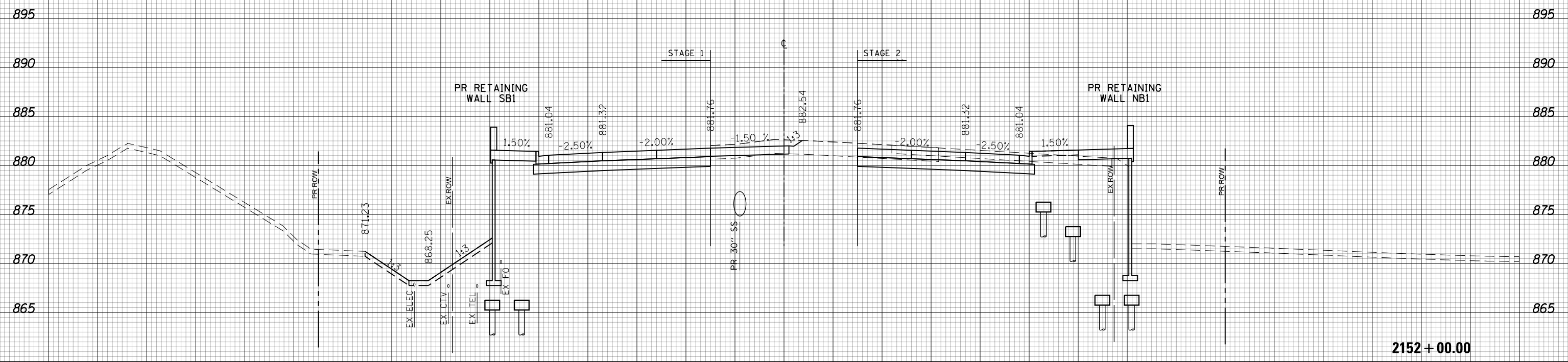
USER NAME = btwegner	DESIGNED - WBL	REVISED -
	DRAWN - BTW	REVISED -
PLOT SCALE = 20.0000' / in.	CHECKED - RCB	REVISED -
PLOT DATE = 5/3/2018	DATE - 4-26-2018	REVISED -

**STATE OF ILLINOIS
DEPARTMENT OF TRANSPORTATION**

**RANDALL ROAD
STAGE 2 CROSS SECTIONS**
SCALE: 10 H: 5 V SHEET 1012 OF 1751 SHEETS STA. 2151+84.35 TO STA. 2151+84.35

FAP RTE	SECTION	COUNTY	TOTAL SHEETS	SHEET NO.
336	06-00329-01-PW	MCHENRY	1751	1012
CONTRACT NO.			61E53	
ILLINOIS FED. AID PROJECT				

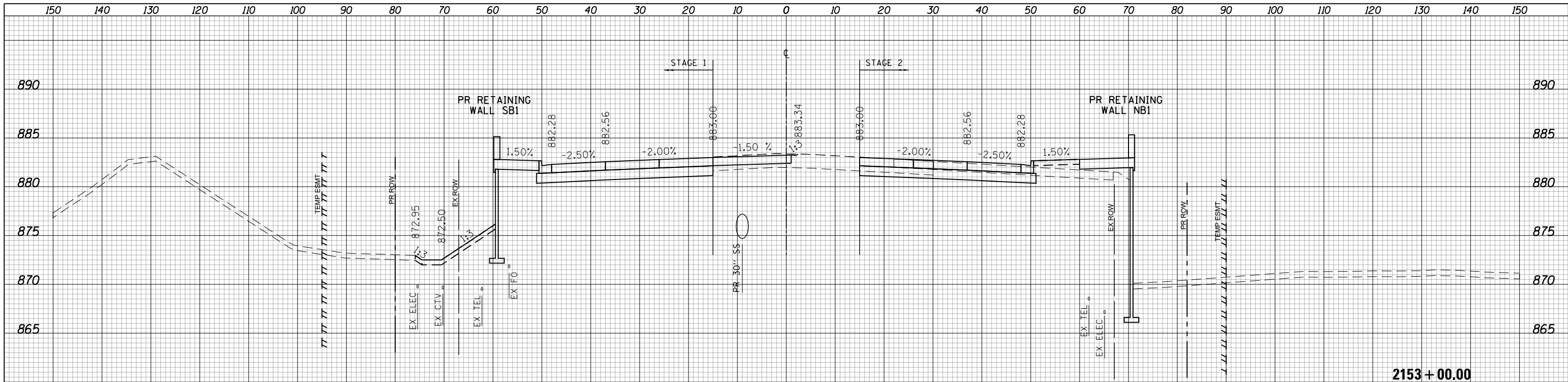
150 140 130 120 110 100 90 80 70 60 50 40 30 20 10 0 10 20 30 40 50 60 70 80 90 100 110 120 130 140 150



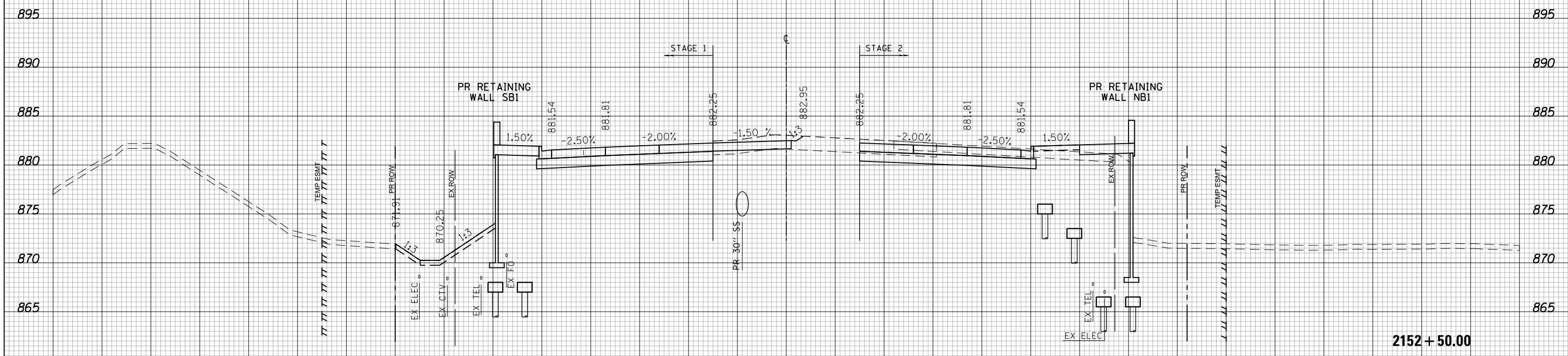
2152 + 00.00

(SQ. FT)	PRESTAGE	STAGE 2
EARTH EXC	0	47.49
EMBANKMENT	0	5.8
UNSUITABLE EXC	0	0
AGG SUBGRADE	0	0
IMP (UNDERCUT)	0	0





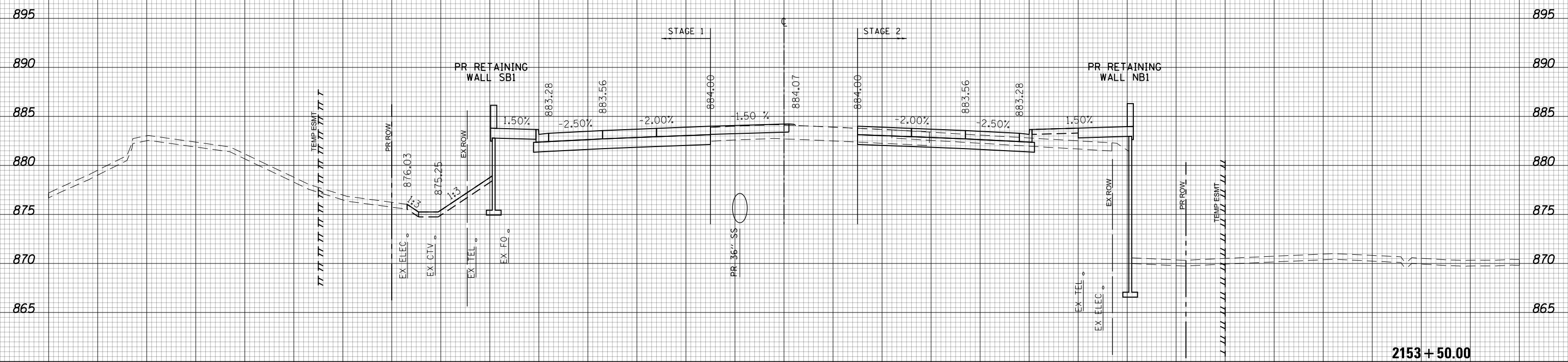
(SQ FT)	PRESTAGE	STAGE 2
EARTH EXC	0	31.3
EMBANKMENT	0	9.25
UNSUITABLE EXC	0	0
AGG SUBGRADE	0	0
IMP (UNDERCUT)	0	0



(SQ FT)	PRESTAGE	STAGE 2
EARTH EXC	0	44.35
EMBANKMENT	0	6.79
UNSUITABLE EXC	0	0
AGG SUBGRADE	0	0
IMP (UNDERCUT)	0	0



150 140 130 120 110 100 90 80 70 60 50 40 30 20 10 0 10 20 30 40 50 60 70 80 90 100 110 120 130 140 150



2153 + 50.00

(SQ FT)	PRESTAGE	STAGE 2
EARTH EXC	0	23.57
EMBANKMENT	0.16	11.22
UNSUITABLE EXC	0	0
AGG SUBGRADE	0	0
IMP (UNDERCUT)		



USER NAME = btwegner	DESIGNED - WBL	REVISED -
	DRAWN - BTW	REVISED -
PLOT SCALE = 20.0000' / in.	CHECKED - RCB	REVISED -
PLOT DATE = 5/3/2018	DATE - 4-26-2018	REVISED -

STATE OF ILLINOIS
DEPARTMENT OF TRANSPORTATION

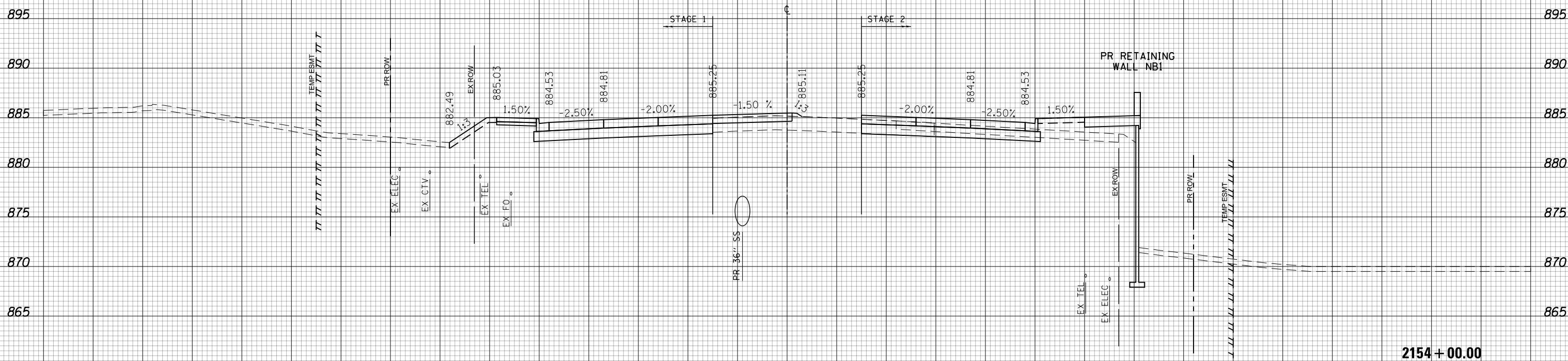
SCALE: 10 H: 5 V
SHEET 1015 OF 1751 SHEETS
STA. 2153+50.00 TO STA. 2153+50.00

RANDALL ROAD
STAGE 2 CROSS SECTIONS

FAP RTE	SECTION	COUNTY	TOTAL SHEETS	SHEET NO.
336	06-00329-01-PW	MCHENRY	1751	1015
CONTRACT NO.			61E53	

ILLINOIS FED. AID PROJECT

150 140 130 120 110 100 90 80 70 60 50 40 30 20 10 0 10 20 30 40 50 60 70 80 90 100 110 120 130 140 150

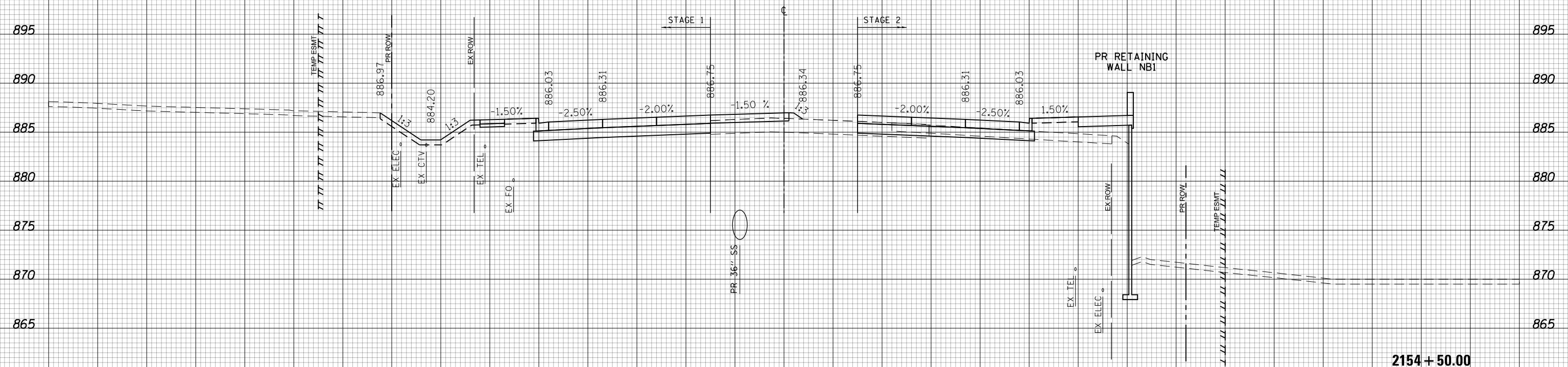


2154 + 00.00

(SQ FT)	PRESTAGE	STAGE 2
EARTH EXC	0	16.08
EMBANKMENT	0.5	12.86
UNSATURABLE EXC	0	0
AGG SUBGRADE	0	0
IMP (UNDERCUT)	0	0



150 140 130 120 110 100 90 80 70 60 50 40 30 20 10 0 10 20 30 40 50 60 70 80 90 100 110 120 130 140 150

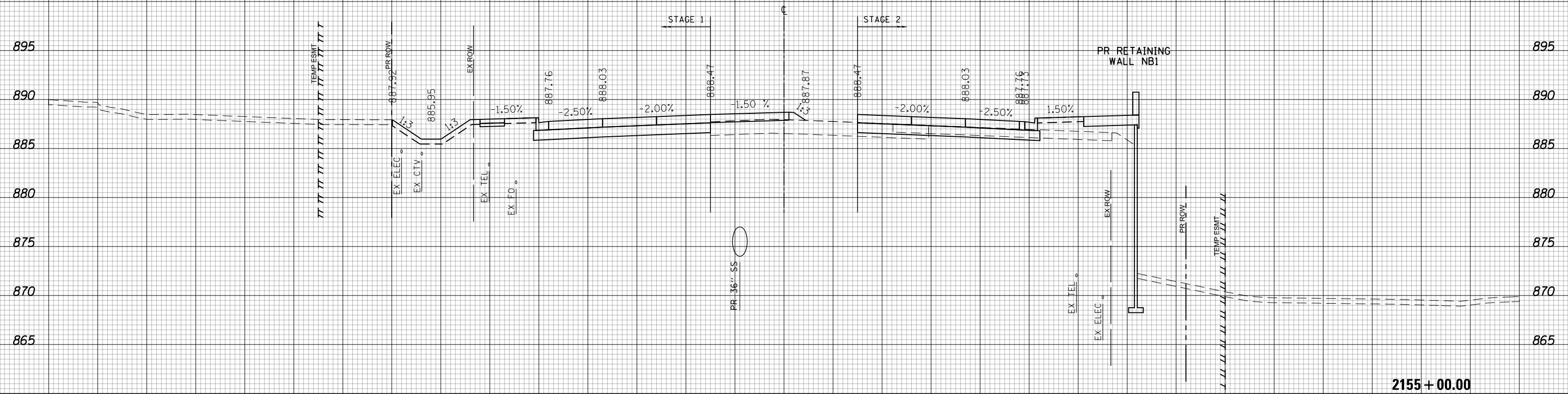


(SQ FT)	PRESTAGE	STAGE 2
EARTH EXC	0	9.66
EMBANKMENT	1.13	13.95
UNSUITABLE EXC	0	0
AGG SUBGRADE	0	0
IMP (UNDERCUT)	0	0

2154 + 50.00



150 140 130 120 110 100 90 80 70 60 50 40 30 20 10 0 10 20 30 40 50 60 70 80 90 100 110 120 130 140 150



(SQ. FT)	PRESTAGE	STAGE 2
EARTH EXC	0	4.97
EMBANKMENT	1.78	13.16
UNSUITABLE EXC	0	0
AGG. SUBGRADE	0	0
IMP. (UNDERCUT)		

2155 + 00.00



150 140 130 120 110 100 90 80 70 60 50 40 30 20 10 0 10 20 30 40 50 60 70 80 90 100 110 120 130 140 150

USER NAME = btwegner	DESIGNED - WBL	REVISED -
	DRAWN - BTW	REVISED -
PLOT SCALE = 20.0000' / in.	CHECKED - RCB	REVISED -
PLOT DATE = 5/3/2018	DATE - 4-26-2018	REVISED -

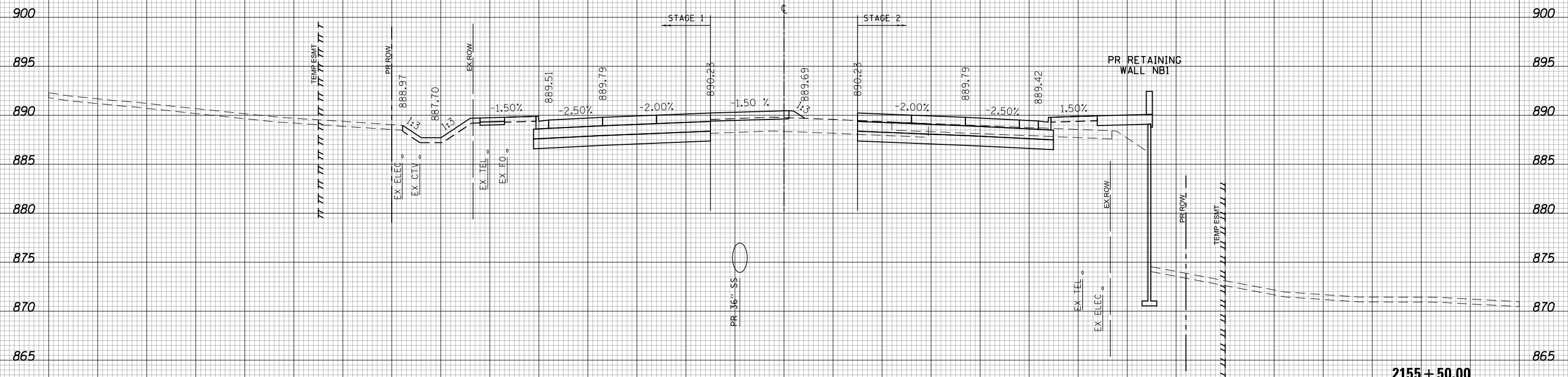
**STATE OF ILLINOIS
DEPARTMENT OF TRANSPORTATION**

**RANDALL ROAD
STAGE 2 CROSS SECTIONS**
SCALE: 10 H: 5 V SHEET 1018 OF 1751 SHEETS STA. 2155+00.00 TO STA. 2155+00.00

FAP RTE	SECTION	COUNTY	TOTAL SHEETS	SHEET NO.
336	06-00329-01-PW	MCHENRY	1751	1018
CONTRACT NO.			61E53	

ILLINOIS FED. AID PROJECT

150 140 130 120 110 100 90 80 70 60 50 40 30 20 10 0 10 20 30 40 50 60 70 80 90 100 110 120 130 140 150



(SQ FT)	PRESTAGE	STAGE 2
EARTH EXC	0	6.97
EMBANKMENT	2	12.73
UNSUITABLE EXC	0	0
AGG SUBGRADE	0	35.17
IMP (UNDERCUT)		



150 140 130 120 110 100 90 80 70 60 50 40 30 20 10 0 10 20 30 40 50 60 70 80 90 100 110 120 130 140 150

USER NAME = btwegner	DESIGNED - WBL	REVISED -
	DRAWN - BTW	REVISED -
PLOT SCALE = 20.0000' / in.	CHECKED - RCB	REVISED -
PLOT DATE = 5/3/2018	DATE - 4-26-2018	REVISED -

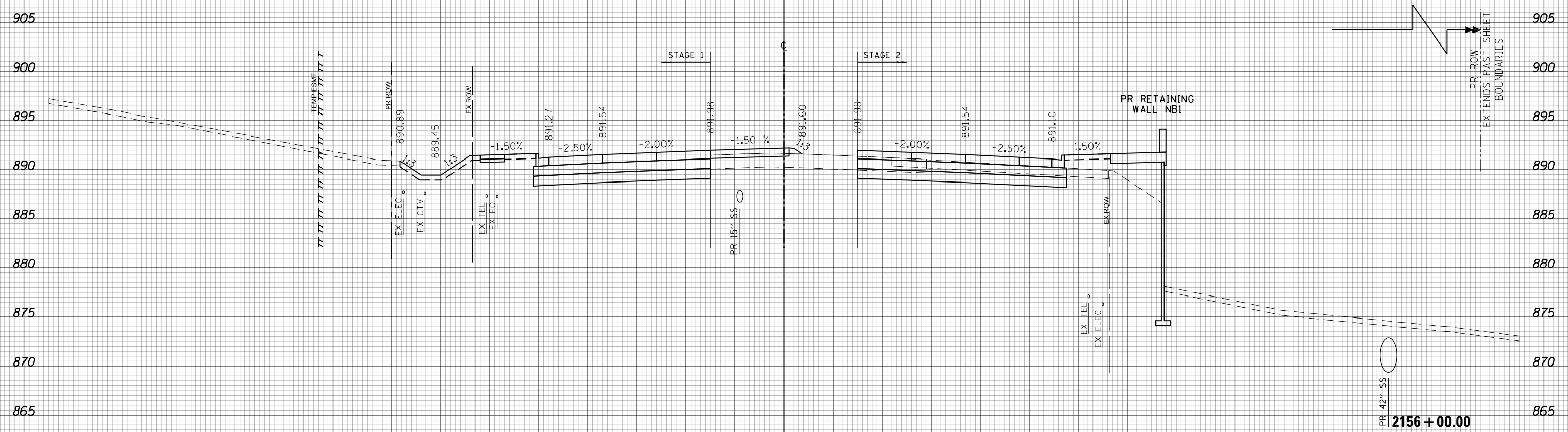
**STATE OF ILLINOIS
DEPARTMENT OF TRANSPORTATION**

**RANDALL ROAD
STAGE 2 CROSS SECTIONS**
SCALE: 10 H: 5 V SHEET 1019 OF 1751 SHEETS STA. 2155+50.00 TO STA. 2155+50.00

FAP RTE	SECTION	COUNTY	TOTAL SHEETS	SHEET NO.
336	06-00329-01-PW	MCHENRY	1751	1019
			CONTRACT NO. 61E53	

2155 + 50.00

150 140 130 120 110 100 90 80 70 60 50 40 30 20 10 0 10 20 30 40 50 60 70 80 90 100 110 120 130 140 150



(SQ FT)	PRESTAGE	STAGE 2
EARTH EXC	0	12.9
EMBANKMENT	4.56	13.96
UNSUITABLE EXC	0	0
AGG SUBGRADE	0	40.19
IMP (UNDERCUT)		



150 140 130 120 110 100 90 80 70 60 50 40 30 20 10 0 10 20 30 40 50 60 70 80 90 100 110 120 130 140 150

USER NAME = btwegner	DESIGNED - WBL	REVISED -
	DRAWN - BTW	REVISED -
PLOT SCALE = 20.0000' / in.	CHECKED - RCB	REVISED -
PLOT DATE = 5/3/2018	DATE - 4-26-2018	REVISED -

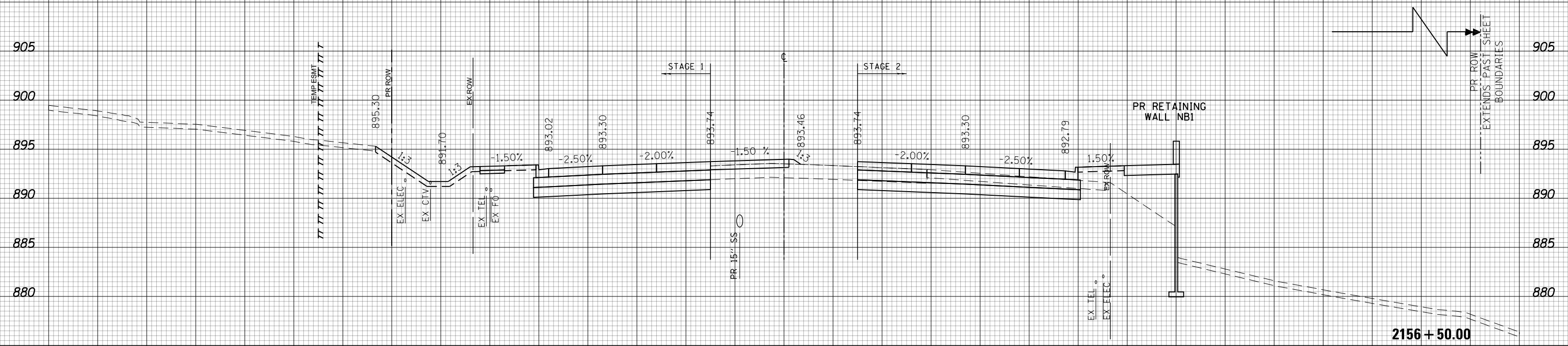
**STATE OF ILLINOIS
DEPARTMENT OF TRANSPORTATION**

RANDALL ROAD		FAP	TOTAL	SHEET
STAGE 2 CROSS SECTIONS		RTE	SHEETS	NO.
336	06-00329-01-PW	1751	1020	
		CONTRACT NO. 61E53		

SCALE: 10 H: 5 V SHEET 1020 OF 1751 SHEETS STA. 2156+00.00 TO STA. 2156+00.00

ILLINOIS FED. AID PROJECT

150 140 130 120 110 100 90 80 70 60 50 40 30 20 10 0 10 20 30 40 50 60 70 80 90 100 110 120 130 140 150



(SQ FT)	PRESTAGE	STAGE 2
EARTH EXC	0	15.16
EMBANKMENT	0.8	16.32
UNSUITABLE EXC	0	0
AGG SUBGRADE	0	44.78
IMP (UNDERCUT)		



150 140 130 120 110 100 90 80 70 60 50 40 30 20 10 0 10 20 30 40 50 60 70 80 90 100 110 120 130 140 150

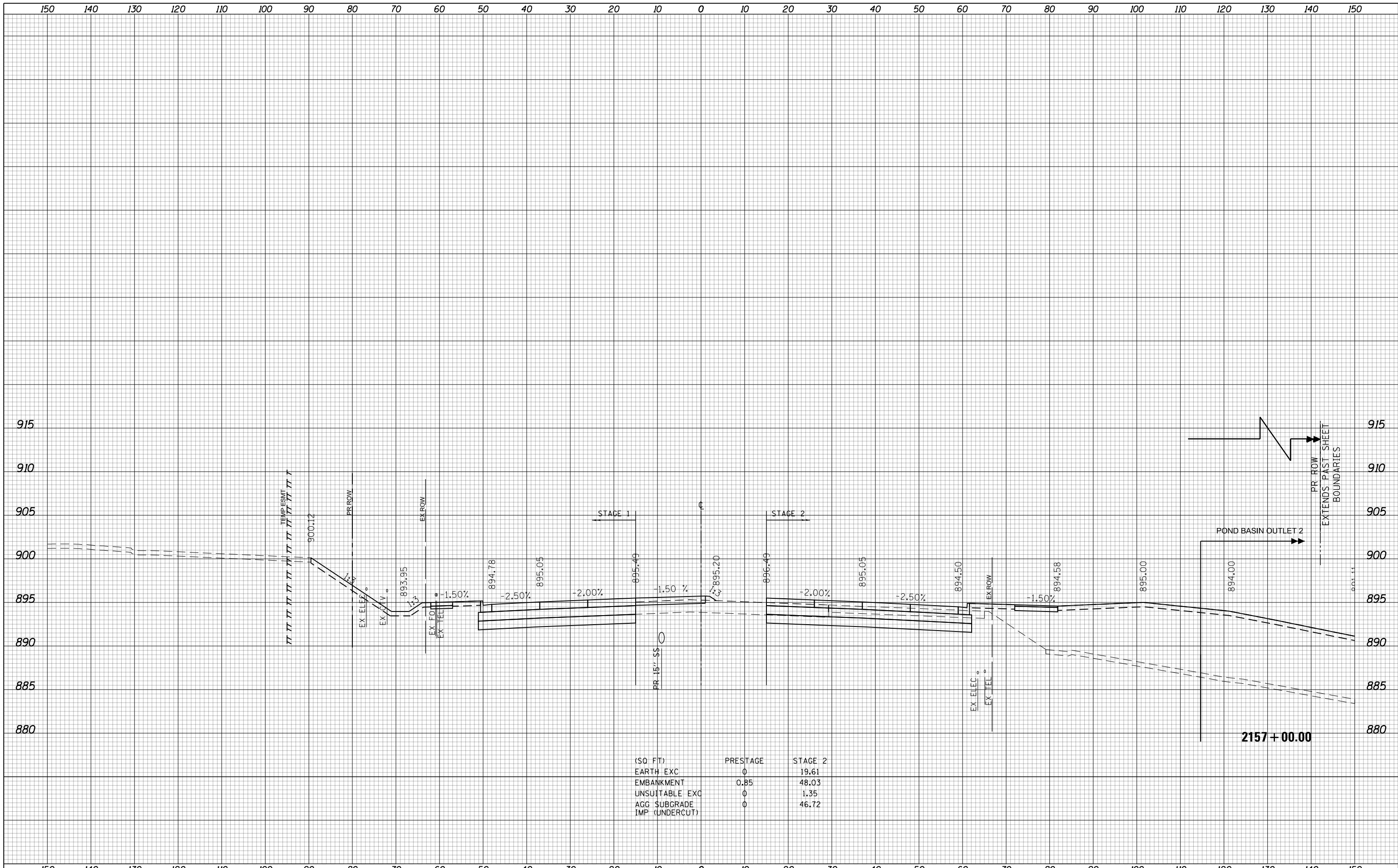
USER NAME = btwegner	DESIGNED - WBL	REVISED -
	DRAWN - BTW	REVISED -
PLOT SCALE = 20.0000' / in.	CHECKED - RCB	REVISED -
PLOT DATE = 5/3/2018	DATE - 4-26-2018	REVISED -

**STATE OF ILLINOIS
DEPARTMENT OF TRANSPORTATION**

**RANDALL ROAD
STAGE 2 CROSS SECTIONS**
SCALE: 10 H: 5 V SHEET 1021 OF 1751 SHEETS STA. 2156+50.00 TO STA. 2156+50.00

FAP RTE	SECTION	COUNTY	TOTAL SHEETS	SHEET NO.
336	06-00329-01-PW	MCHENRY	1751	1021
			CONTRACT NO.	61E53

ILLINOIS FED. AID PROJECT



(SQ FT)	PRESTAGE	STAGE 2
EARTH EXC	0	19.61
EMBANKMENT	0.85	48.03
UNSUITABLE EXC	0	1.35
AGG SUBGRADE	0	46.72
IMP (UNDERCUT)		

USER NAME = btwegner	DESIGNED - WBL	REVISED -
	DRAWN - BTW	REVISED -
PLOT SCALE = 20.0000' / in.	CHECKED - RCB	REVISED -
PLOT DATE = 4/25/2018	DATE - 4-26-2018	REVISED -

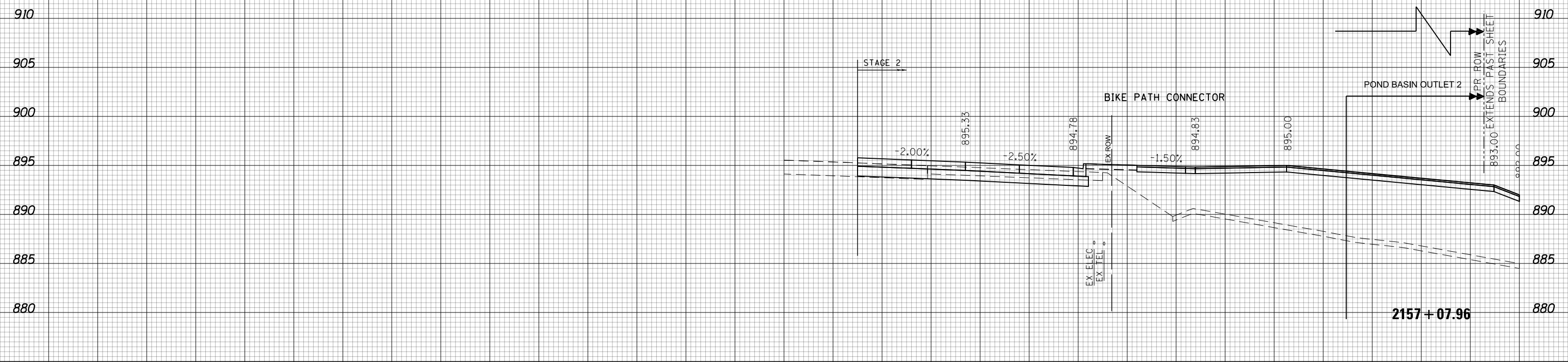
**STATE OF ILLINOIS
DEPARTMENT OF TRANSPORTATION**

**RANDALL ROAD
STAGE 2 CROSS SECTIONS**

SCALE: 10 H: 5 V SHEET 1022 OF 1751 SHEETS STA. 2157+00.00 TO STA. 2157+00.00

FAP RTE	SECTION	COUNTY	TOTAL SHEETS	SHEET NO.
336	06-00329-01-PW	MCHENRY	1751	1022
CONTRACT NO. 61E53			ILLINOIS FED. AID PROJECT	

150 140 130 120 110 100 90 80 70 60 50 40 30 20 10 0 10 20 30 40 50 60 70 80 90 100 110 120 130 140 150



150 140 130 120 110 100 90 80 70 60 50 40 30 20 10 0 10 20 30 40 50 60 70 80 90 100 110 120 130 140 150

USER NAME = btwegner	DESIGNED - WBL	REVISED -
	DRAWN - BTW	REVISED -
PLOT SCALE = 20.0000' / in.	CHECKED - RCB	REVISED -
PLOT DATE = 4/25/2018	DATE - 4-26-2018	REVISED -

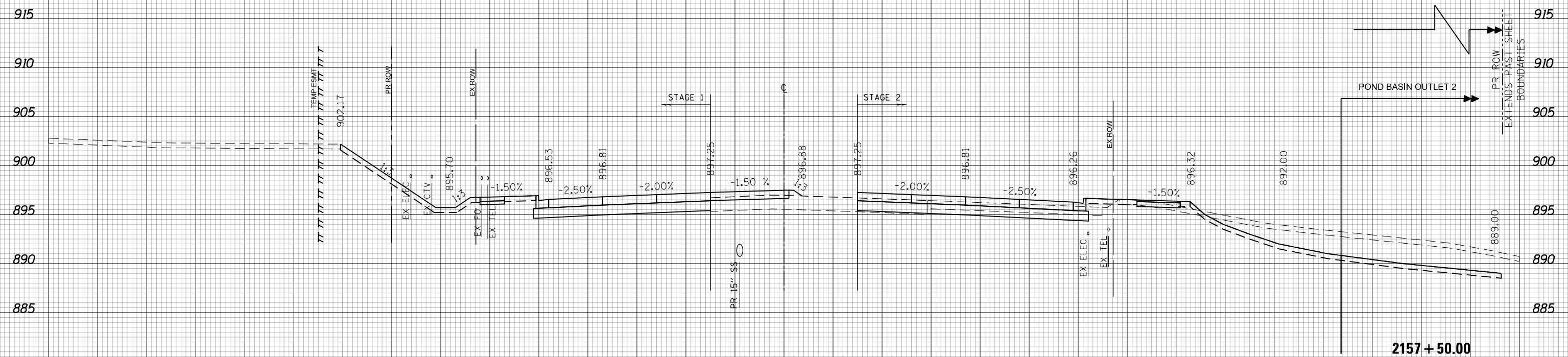
**STATE OF ILLINOIS
DEPARTMENT OF TRANSPORTATION**

**RANDALL ROAD
STAGE 2 CROSS SECTIONS**

SCALE: 10 H: 5 V SHEET 1023 OF 1751 SHEETS STA. 2157+07.96 TO STA. 2157+07.96

FAP RTE	SECTION	COUNTY	TOTAL SHEETS	SHEET NO.
336	06-00329-01-PW	MCHENRY	1751	1023
			CONTRACT NO.	61E53

150 140 130 120 110 100 90 80 70 60 50 40 30 20 10 0 10 20 30 40 50 60 70 80 90 100 110 120 130 140 150



(SQ. FT)	PRESTAGE	STAGE 2
EARTH EXC	0	66.82
EMBANKMENT	1.01	9.41
UNSATURABLE EXC	0	19.54
AGG SUBGRADE	0	0
IMP (UNDERCUT)	0	0

SEE DRAWING NO. 297 FOR ADDITIONAL POND BASIN GRADING DETAILS

ELEV: 873.72
2 YEAR HWL



150 140 130 120 110 100 90 80 70 60 50 40 30 20 10 0 10 20 30 40 50 60 70 80 90 100 110 120 130 140 150

USER NAME = btwegner	DESIGNED - WBL	REVISED -
	DRAWN - BTW	REVISED -
PLOT SCALE = 20.0000' / in.	CHECKED - RCB	REVISED -
PLOT DATE = 4/25/2018	DATE - 4-26-2018	REVISED -

STATE OF ILLINOIS
DEPARTMENT OF TRANSPORTATION

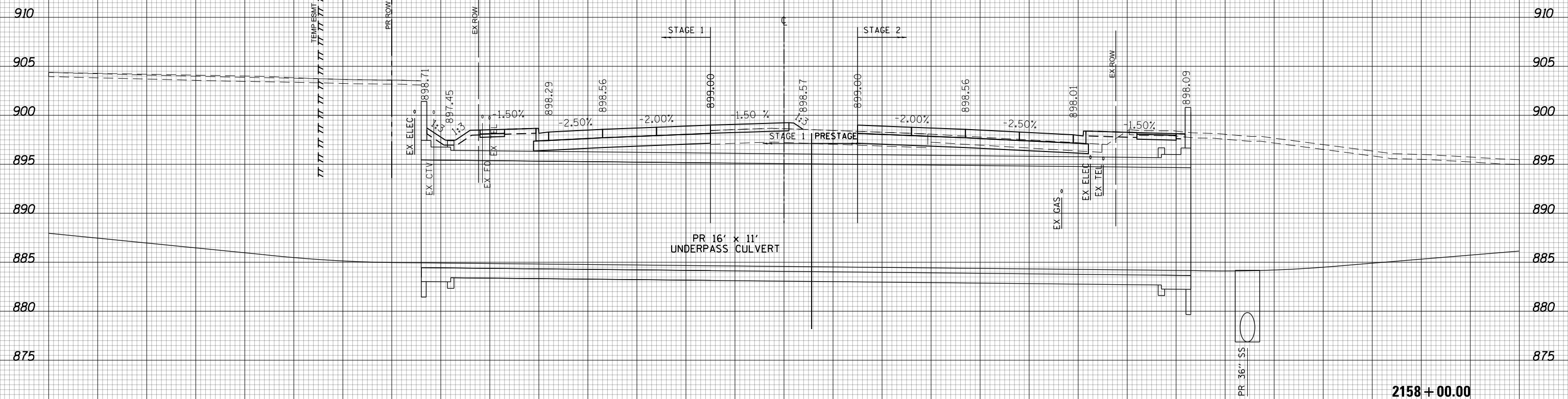
SCALE: 10 H: 5 V
SHEET 1024 OF 1751 SHEETS
STA. 2157+50.00 TO STA. 2157+50.00

RANDALL ROAD
STAGE 2 CROSS SECTIONS

FAP RTE	SECTION	COUNTY	TOTAL SHEETS	SHEET NO.
336	06-00329-01-PW	MCHENRY	1751	1024
			CONTRACT NO. 61E53	

ILLINOIS FED. AID PROJECT

150 140 130 120 110 100 90 80 70 60 50 40 30 20 10 0 10 20 30 40 50 60 70 80 90 100 110 120 130 140 150

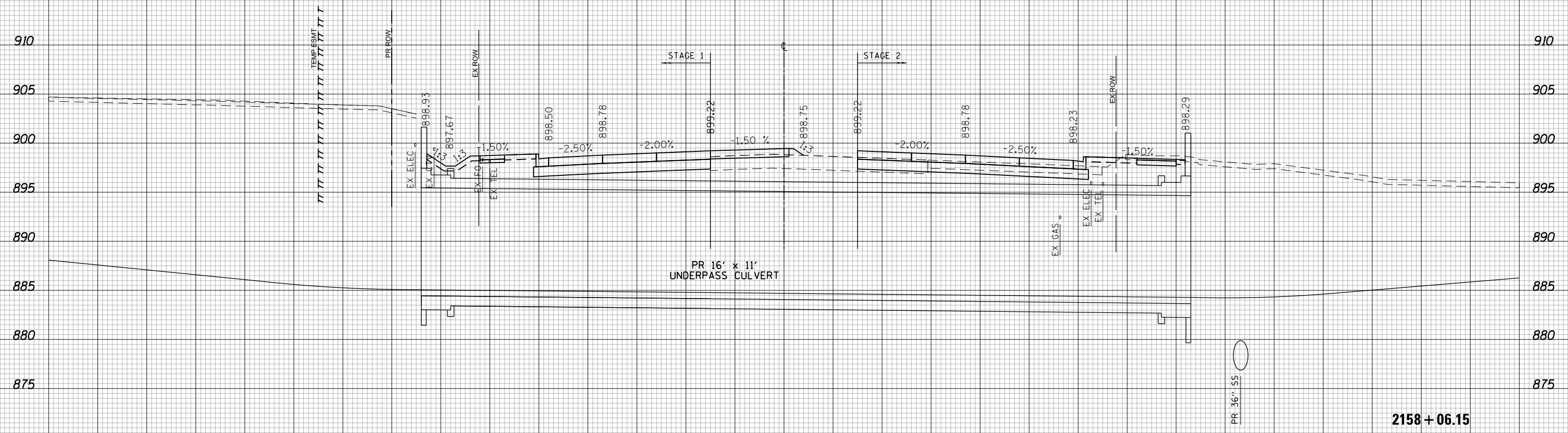


(SQ. FT)	PRESTAGE	STAGE 2
EARTH EXC	0	18
EMBANKMENT	1.18	9.24
UNSUITABLE EXC	0	5.94
AGG SUBGRADE	0	0
IMP (UNDERCUT)	0	0



USER NAME = btwegner	DESIGNED - WBL	REVISED -	STATE OF ILLINOIS DEPARTMENT OF TRANSPORTATION	RANDALL ROAD STAGE 2 CROSS SECTIONS			FAP RTE	SECTION	COUNTY	TOTAL SHEETS	SHEET NO.
PLOT SCALE = 20.0000' / in.	DRAWN - BTW	REVISED -		336	06-00329-01-PW	MCHENRY	1751	1025			
PLOT DATE = 4/25/2018	CHECKED - RCB	REVISED -		SCALE: 10 H: 5 V			SHEET 1025 OF 1751 SHEETS			CONTRACT NO. 61E53	
	DATE - 4-26-2018	REVISED -		STA. 2158+00.00 TO STA. 2158+00.00			ILLINOIS FED. AID PROJECT				

150 140 130 120 110 100 90 80 70 60 50 40 30 20 10 0 10 20 30 40 50 60 70 80 90 100 110 120 130 140 150



2158 + 06.15



USER NAME = btwegner	DESIGNED - WBL	REVISED -
	DRAWN - BTW	REVISED -
PLOT SCALE = 20.0000' / in.	CHECKED - RCB	REVISED -
PLOT DATE = 4/25/2018	DATE - 4-26-2018	REVISED -

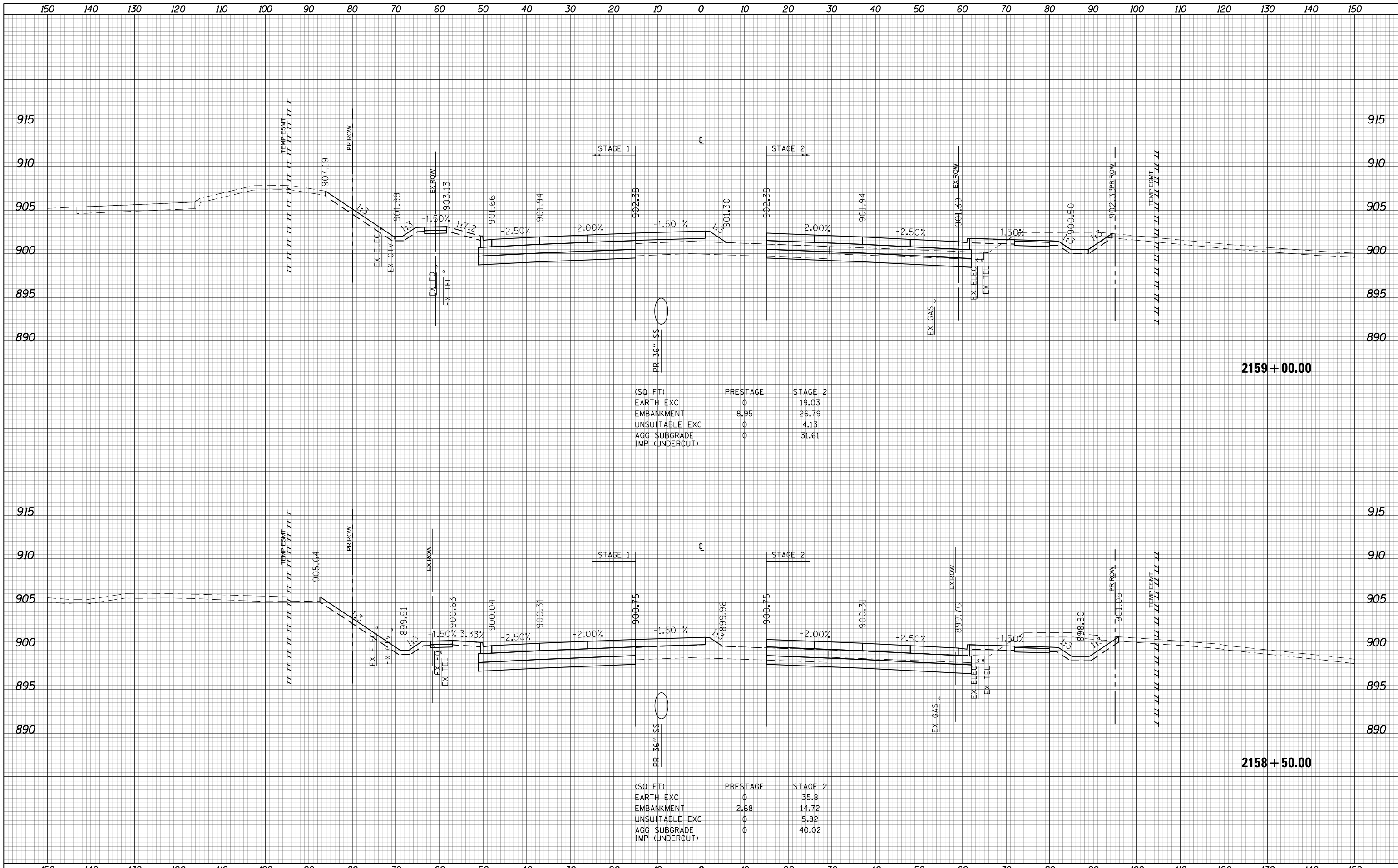
**STATE OF ILLINOIS
DEPARTMENT OF TRANSPORTATION**

**RANDALL ROAD
STAGE 2 CROSS SECTIONS**

SCALE: 10 H: 5 V SHEET 1026 OF 1751 SHEETS STA. 2158+06.15 TO STA. 2158+06.15

FAP RTE	SECTION	COUNTY	TOTAL SHEETS	SHEET NO.
336	06-00329-01-PW	MCHENRY	1751	1026
CONTRACT NO.			61E53	

ILLINOIS FED. AID PROJECT



(SQ FT)	PRESTAGE	STAGE 2
EARTH EXC	0	19.03
EMBANKMENT	8.95	26.79
UNSUITABLE EXC	0	4.13
AGG SUBGRADE IMP (UNDERCUT)	0	31.61

(SQ FT)	PRESTAGE	STAGE 2
EARTH EXC	0	35.8
EMBANKMENT	2.68	14.72
UNSUITABLE EXC	0	5.82
AGG SUBGRADE IMP (UNDERCUT)	0	40.02

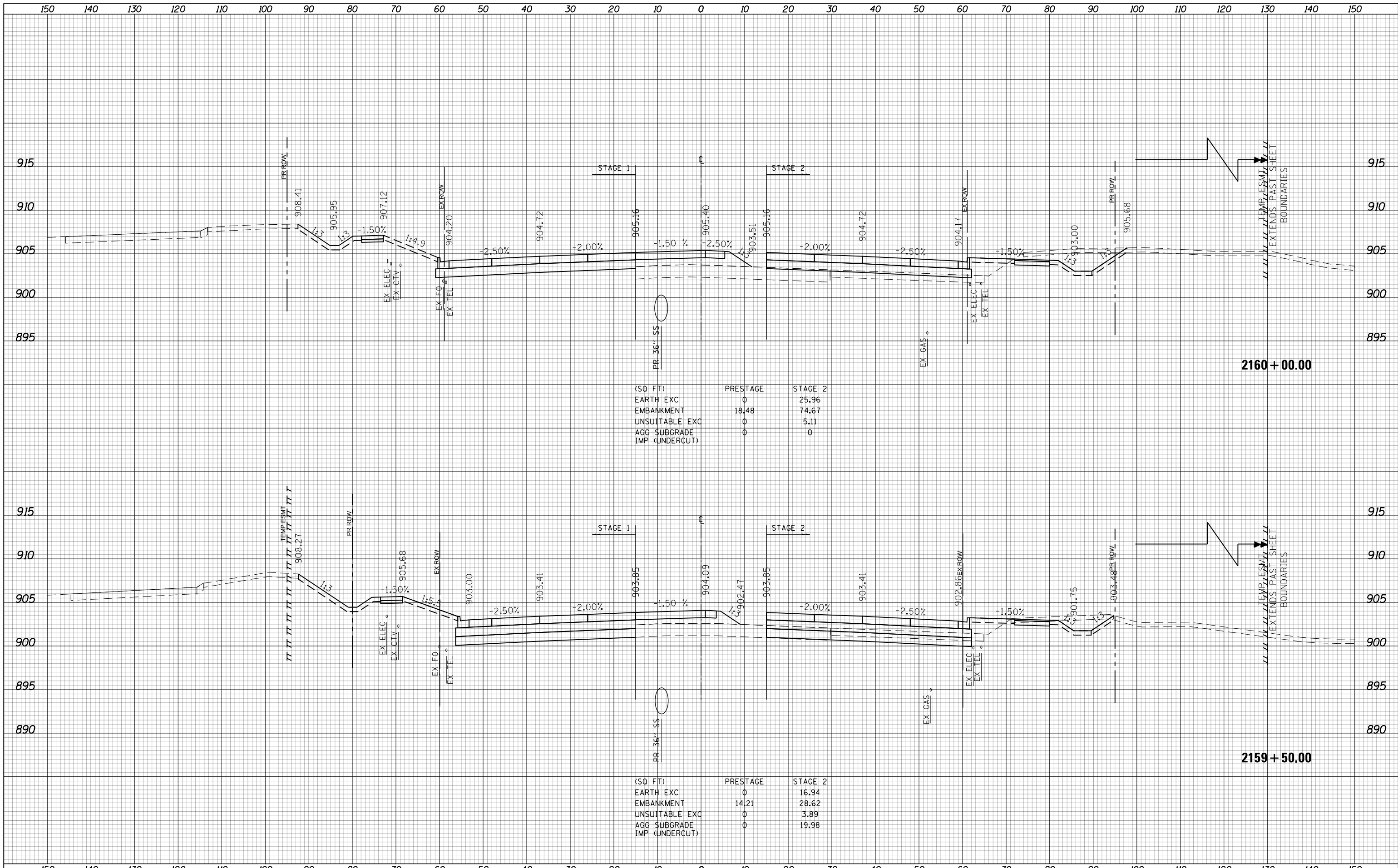
USER NAME = btwegner	DESIGNED - WBL	REVISED -
	DRAWN - BTW	REVISED -
PLOT SCALE = 20.0000' / in.	CHECKED - RCB	REVISED -
PLOT DATE = 4/25/2018	DATE - 4-26-2018	REVISED -

**STATE OF ILLINOIS
DEPARTMENT OF TRANSPORTATION**

**RANDALL ROAD
STAGE 2 CROSS SECTIONS**

SCALE: 10 H: 5 V SHEET 1027 OF 1751 SHEETS STA. 2158+50.00 TO STA. 2159+00.00

FAP RTE	SECTION	COUNTY	TOTAL SHEETS	SHEET NO.
336	06-00329-01-PW	MCHENRY	1751	1027
			CONTRACT NO. 61E53	



(SQ FT)	PRESTAGE	STAGE 2
EARTH EXC	0	25.96
EMBANKMENT	18.48	74.67
UNSUITABLE EXC	0	5.11
AGG SUBGRADE IMP (UNDERCUT)	0	0

(SQ FT)	PRESTAGE	STAGE 2
EARTH EXC	0	16.94
EMBANKMENT	14.21	28.62
UNSUITABLE EXC	0	3.89
AGG SUBGRADE IMP (UNDERCUT)	0	19.98

**STATE OF ILLINOIS
DEPARTMENT OF TRANSPORTATION**

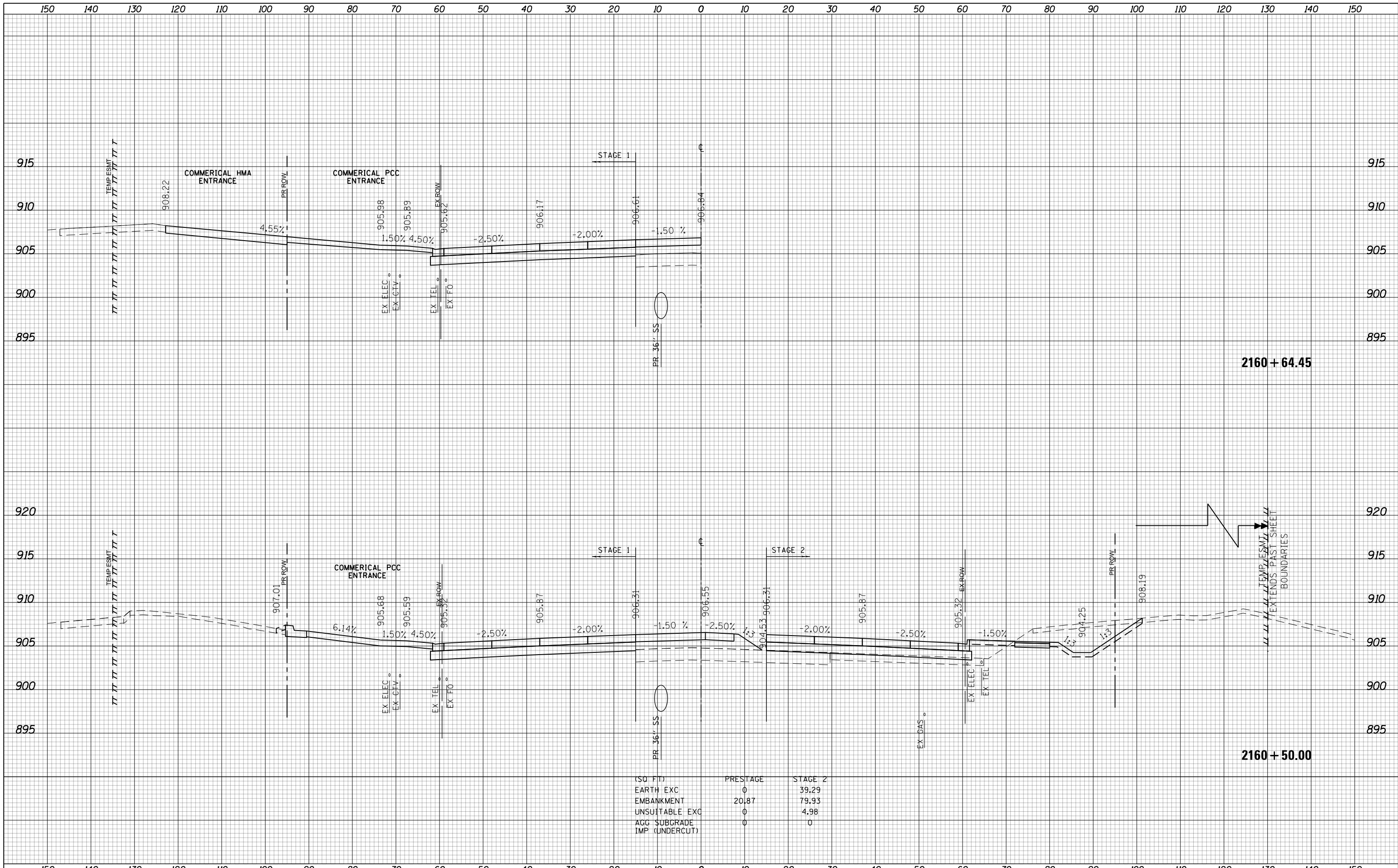
**RANDALL ROAD
STAGE 2 CROSS SECTIONS**

USER NAME = btwagner	DESIGNED - WBL	REVISED -
	DRAWN - BTW	REVISED -
PLOT SCALE = 20.0000' / in.	CHECKED - RCB	REVISED -
PLOT DATE = 4/25/2018	DATE - 4-26-2018	REVISED -

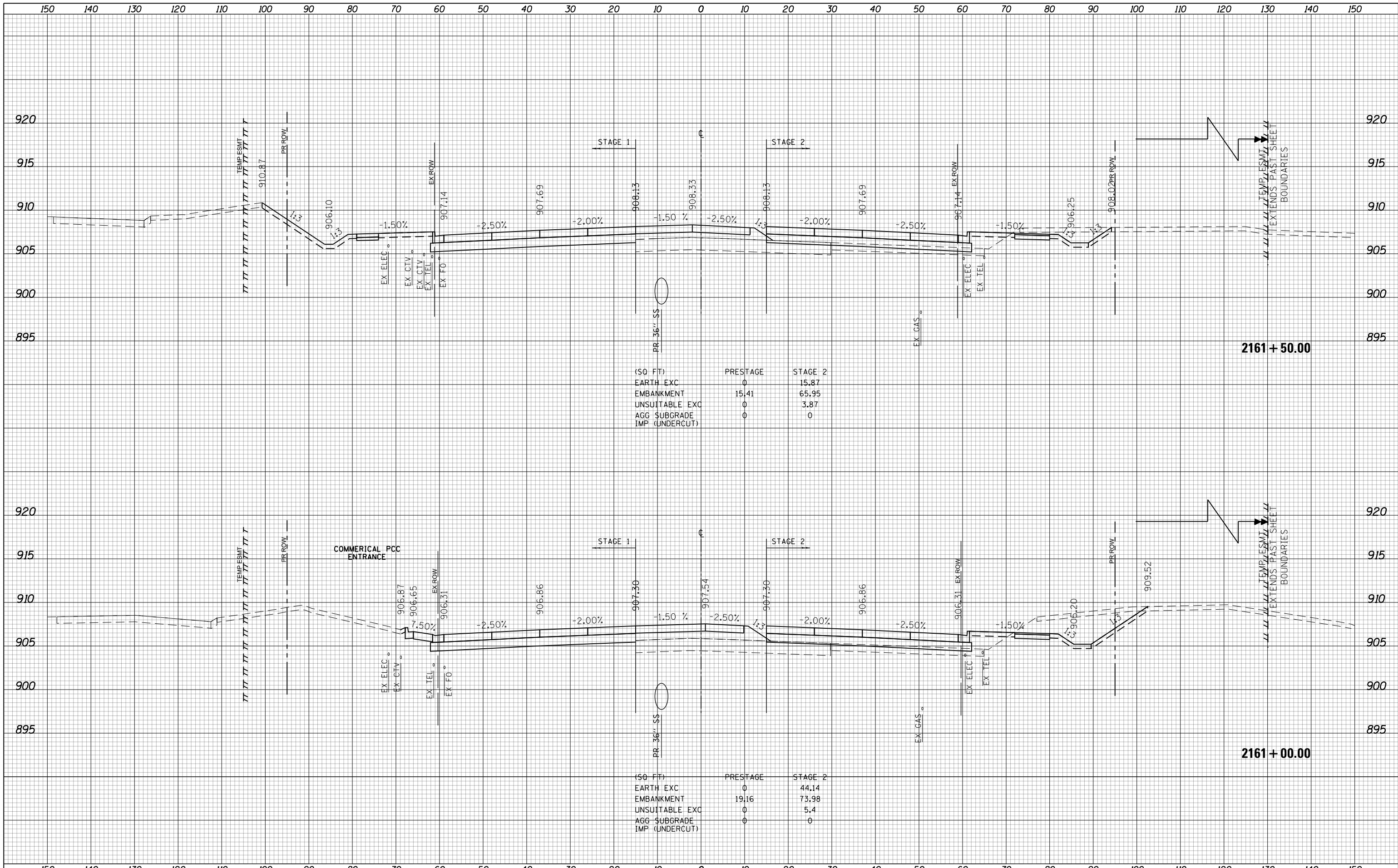
SCALE: 10 H: 5 V SHEET 1028 OF 1751 SHEETS STA. 2159+50.00 TO STA. 2160+00.00

FAP RTE	SECTION	COUNTY	TOTAL SHEETS	SHEET NO.
336	06-00329-01-PW	MCHENRY	1751	1028
			CONTRACT NO.	61E53

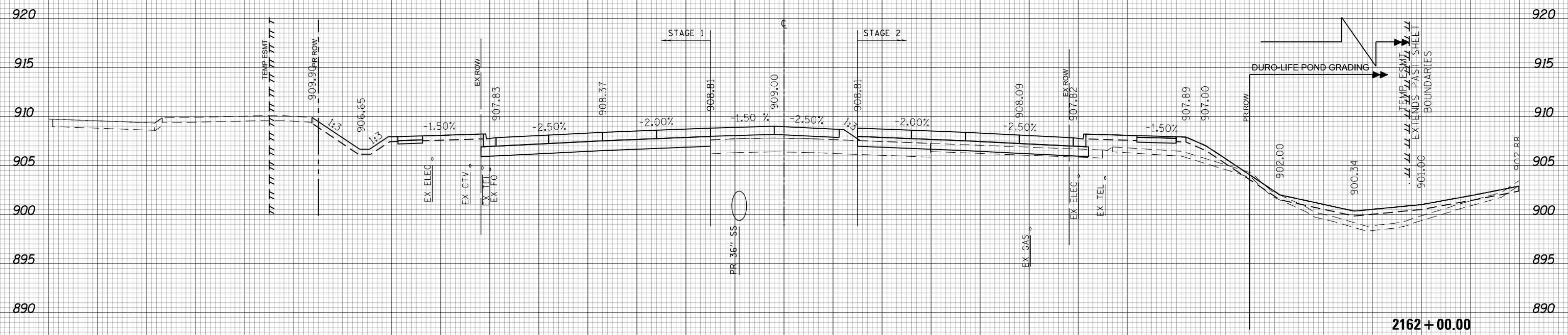
ILLINOIS FED. AID PROJECT



	PRESTAGE	STAGE 2
(SQ FT) EARTH EXC	0	39.29
EMBANKMENT	20.87	79.93
UNSUITABLE EXC	0	4.98
AGG SUBGRADE	0	0
IMP (UNDERCUT)		



150 140 130 120 110 100 90 80 70 60 50 40 30 20 10 0 10 20 30 40 50 60 70 80 90 100 110 120 130 140 150



(SQ FT)	PRESTAGE	STAGE 2
EARTH EXC	0	0
EMBANKMENT	9.58	67.89
UNSATURABLE EXC	0	4.54
AGG SUBGRADE	0	0
IMP (UNDERCUT)	0	0



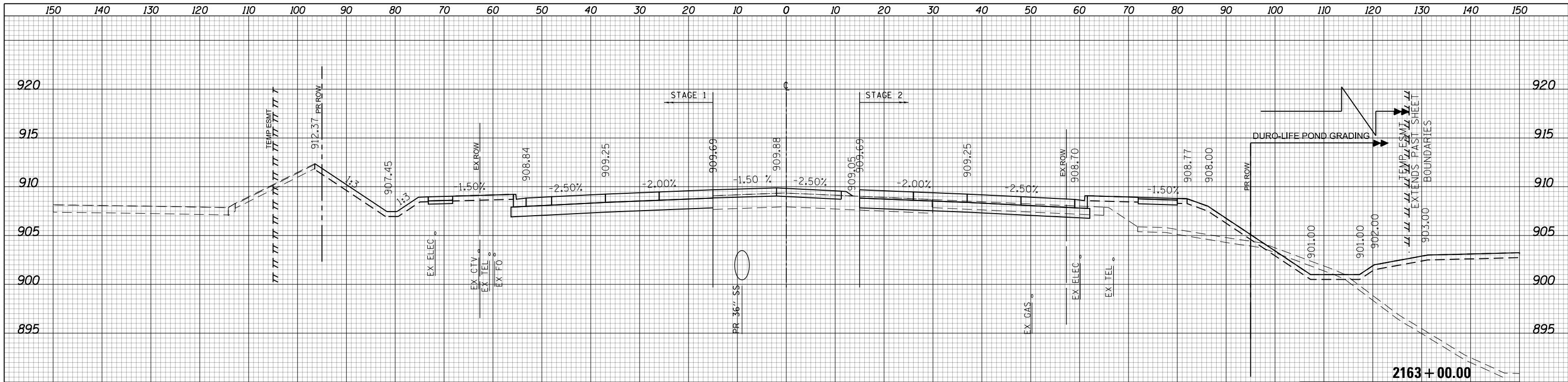
USER NAME = btwegner	DESIGNED - WBL	REVISED -
	DRAWN - BTW	REVISED -
PLOT SCALE = 20.0000' / in.	CHECKED - RCB	REVISED -
PLOT DATE = 4/25/2018	DATE - 4-26-2018	REVISED -

**STATE OF ILLINOIS
DEPARTMENT OF TRANSPORTATION**

**RANDALL ROAD
STAGE 2 CROSS SECTIONS**

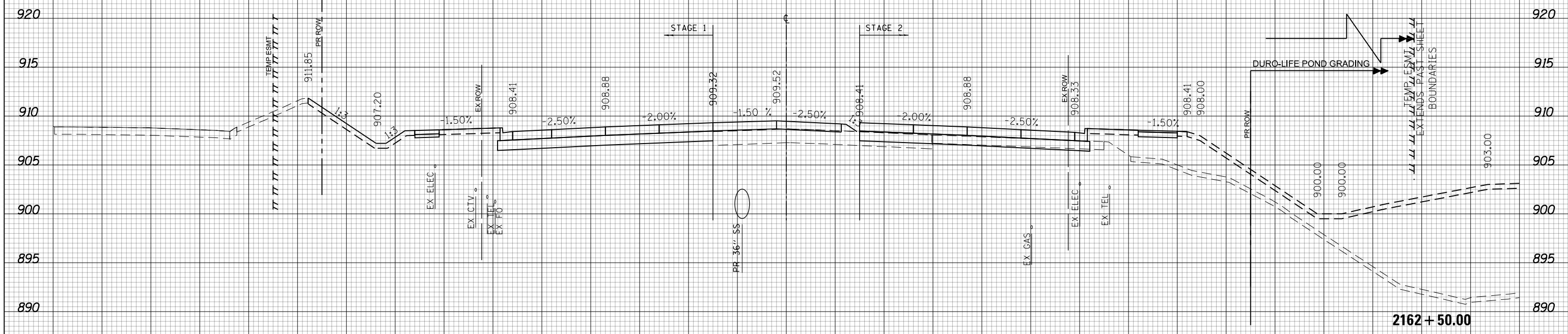
SCALE: 10 H: 5 V SHEET 1031 OF 1751 SHEETS STA. 2162+00.00 TO STA. 2162+00.00

FAP RTE	SECTION	COUNTY	TOTAL SHEETS	SHEET NO.
336	06-00329-01-PW	MCHENRY	1751	1031
			CONTRACT NO. 61E53	
ILLINOIS FED. AID PROJECT				



(SQ FT)	PRESTAGE	STAGE 2
EARTH EXC	0	11.2
EMBANKMENT	1.14	107.55
UNSUITABLE EXC	0	10.1
AGG SUBGRADE	0	0
IMP (UNDERCUT)	0	0

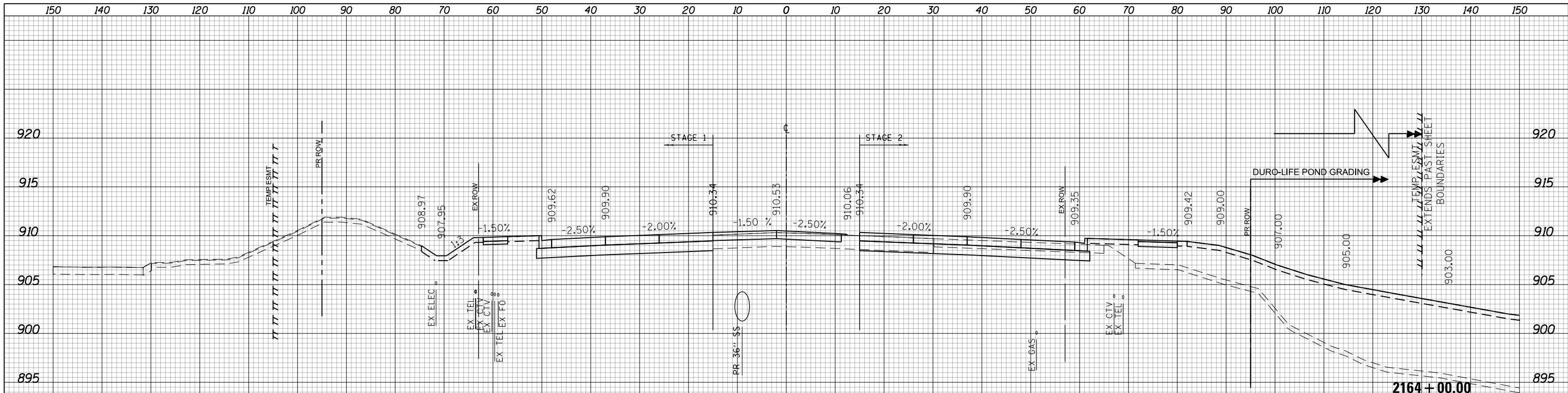
2163 + 00.00
SEE DRAWING NO. 298 FOR ADDITIONAL POND GRADING DETAILS



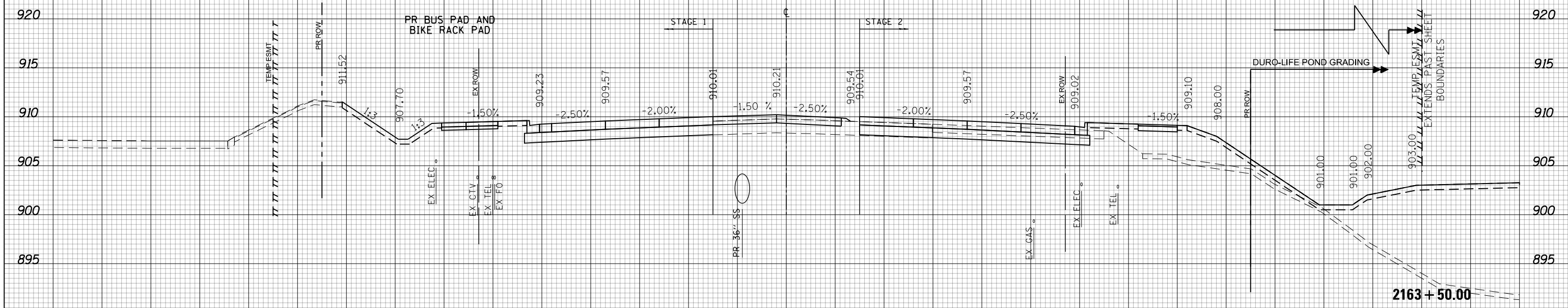
(SQ FT)	PRESTAGE	STAGE 2
EARTH EXC	0	0
EMBANKMENT	2.19	95.91
UNSUITABLE EXC	0	10.91
AGG SUBGRADE	0	0
IMP (UNDERCUT)	0	0

2162 + 50.00



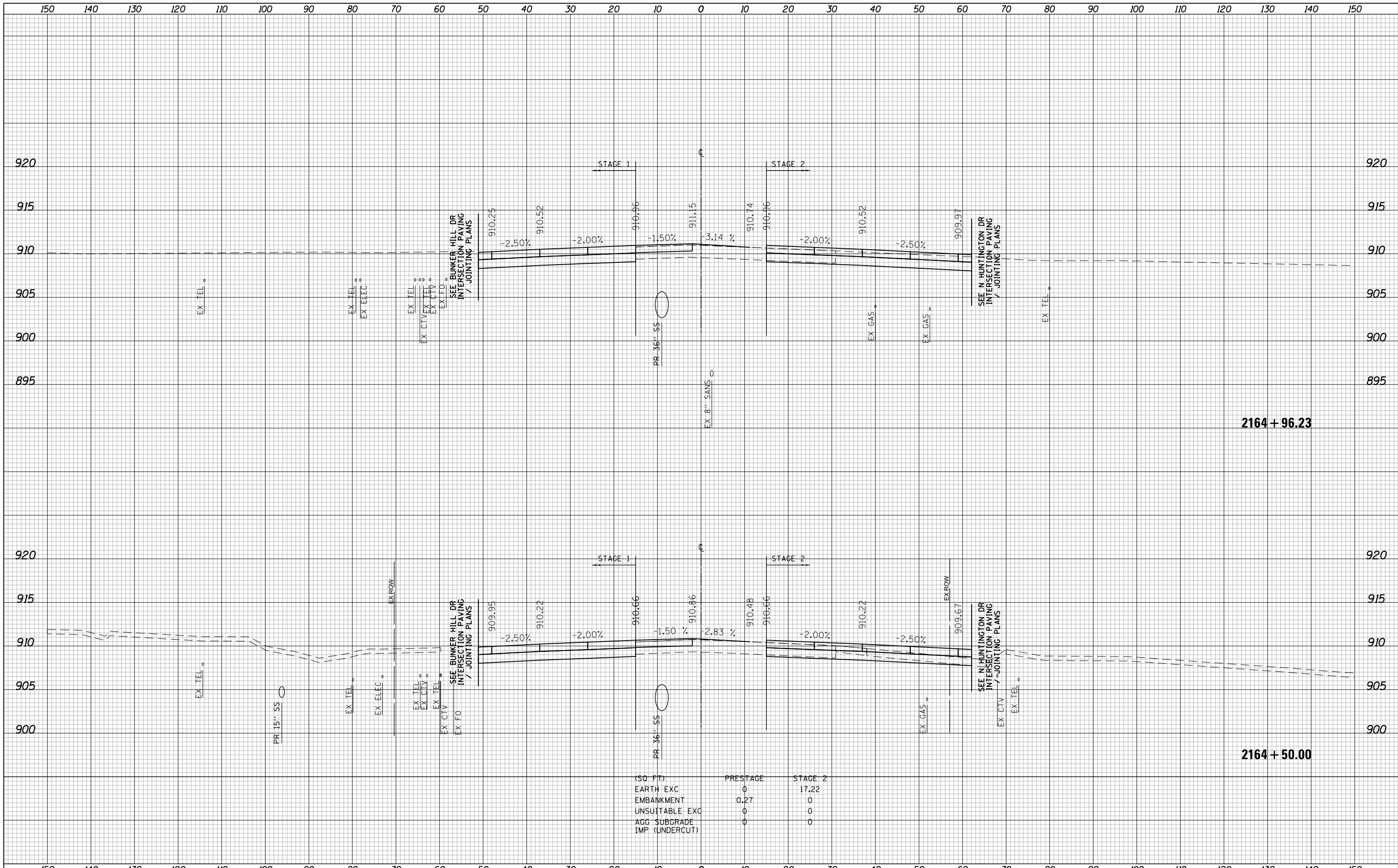


(SQ FT)	PRESTAGE	STAGE 2
EARTH EXC	0	27.14
EMBANKMENT	0.41	78.73
UNSUITABLE EXC	0	10.98
AGG SUBGRADE	0	0
IMP (UNDERCUT)	0	0

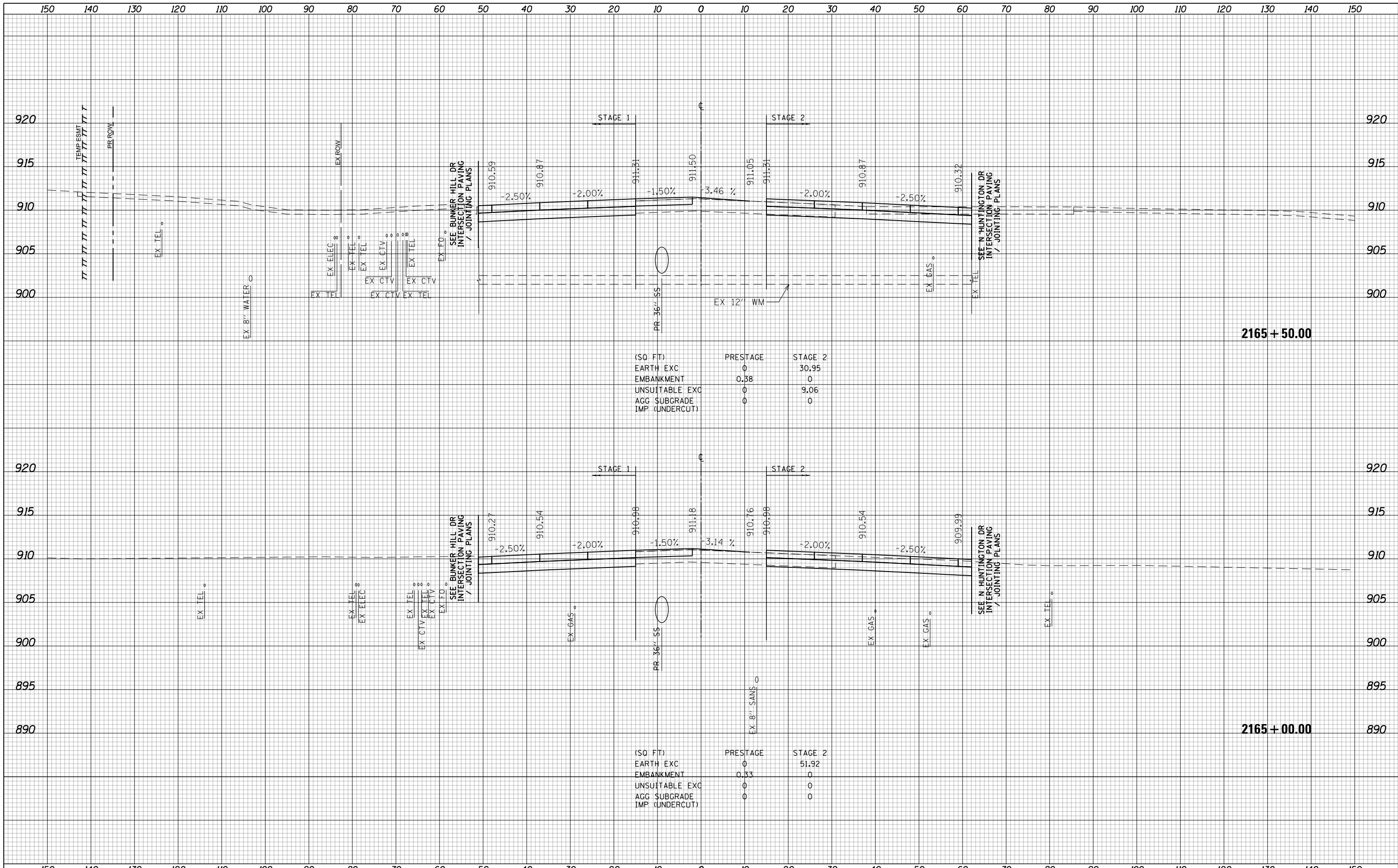


(SQ FT)	PRESTAGE	STAGE 2
EARTH EXC	0	19.67
EMBANKMENT	0.89	77.74
UNSUITABLE EXC	0	9.88
AGG SUBGRADE	0	0
IMP (UNDERCUT)	0	0





(SQ FT)	PRESTAGE	STAGE 2
EARTH EXC	0	17.22
EMBANKMENT	0.27	0
UNSUITABLE EXC	0	0
AGG SUBGRADE	0	0
IMP (UNDERCUT)		



STATE OF ILLINOIS
DEPARTMENT OF TRANSPORTATION

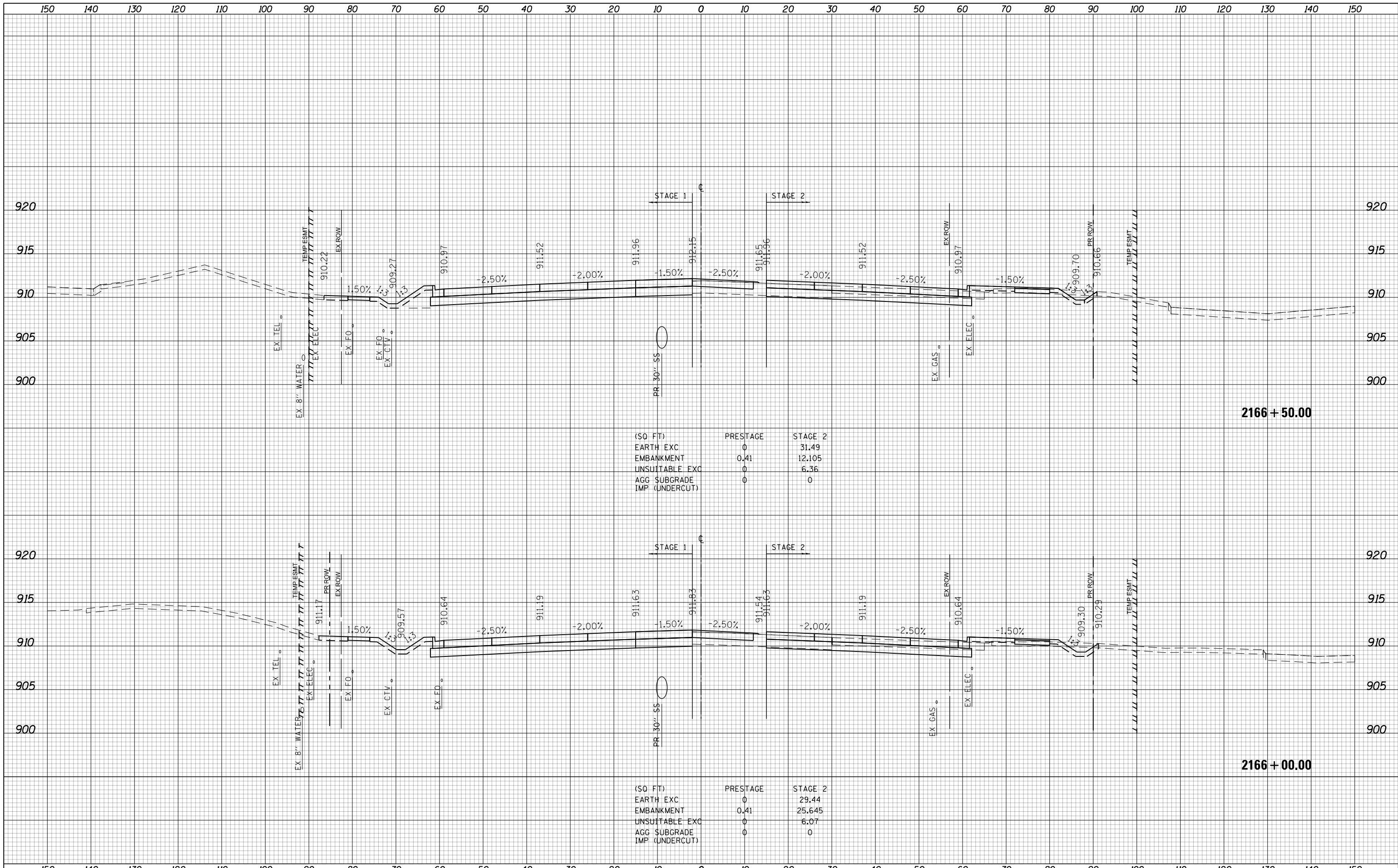
RANDALL ROAD
STAGE 2 CROSS SECTIONS

USER NAME = btwagner	DESIGNED - WBL	REVISED -
PLOT SCALE = 20.0000' / in.	DRAWN - BTW	REVISED -
PLOT DATE = 4/25/2018	CHECKED - RCB	REVISED -
	DATE - 4-26-2018	REVISED -

SCALE: 10 H: 5 V SHEET 1035 OF 1751 SHEETS STA. 2165+00.00 TO STA. 2165+50.00

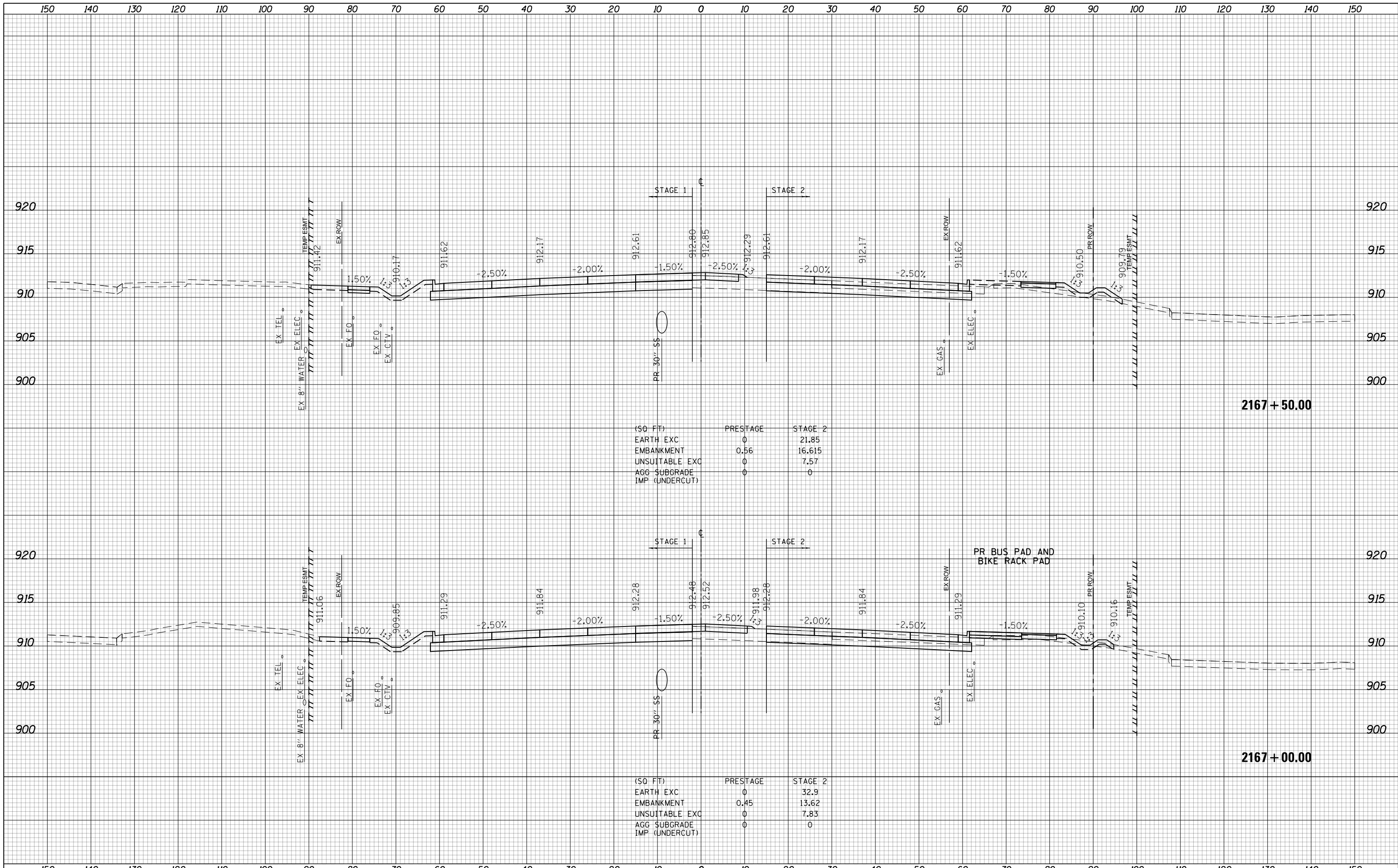
FAP RTE	SECTION	COUNTY	TOTAL SHEETS	SHEET NO.
336	06-00329-01-PW	MCHENRY	1751	1035
			CONTRACT NO. 61E53	

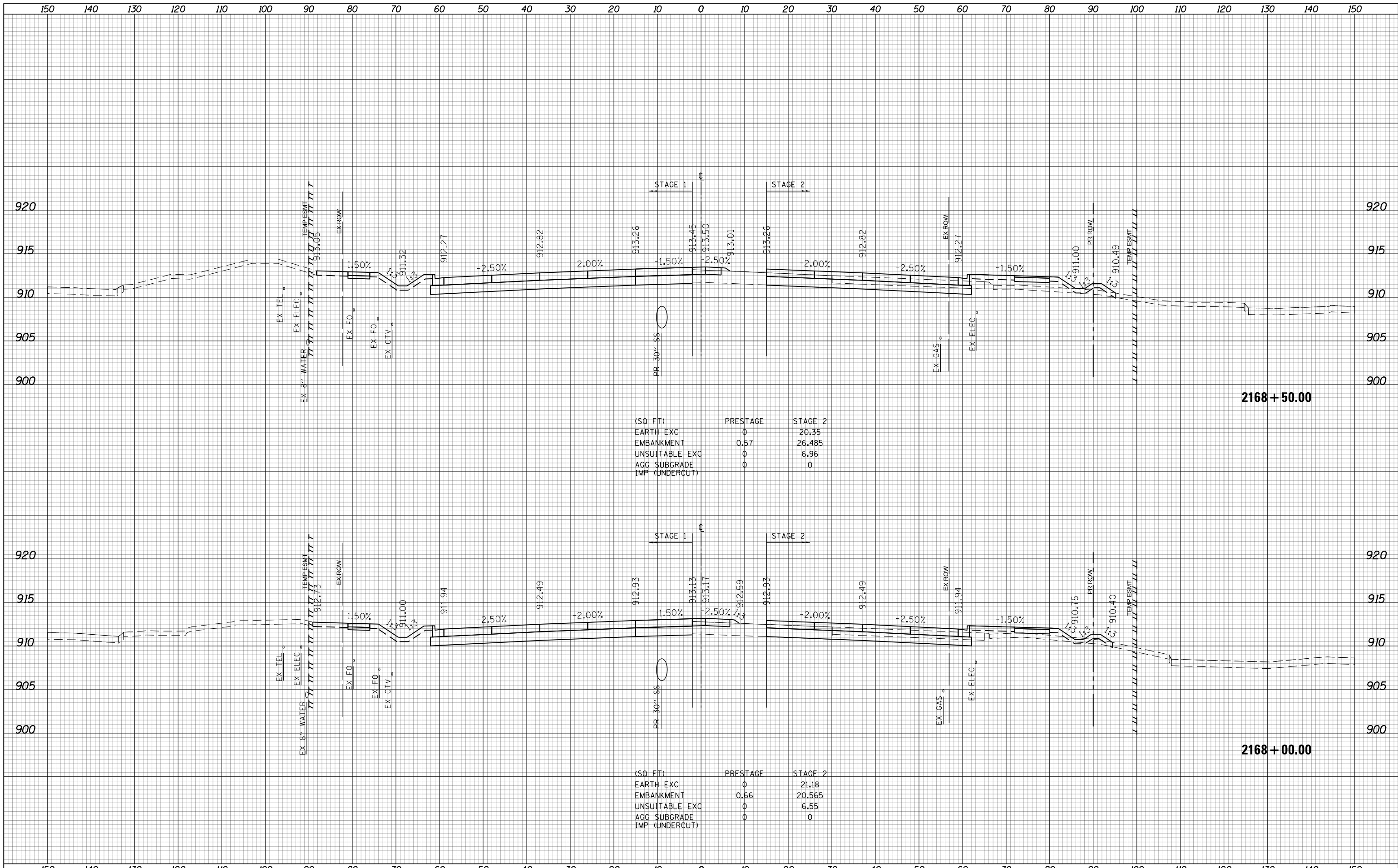
ILLINOIS FED. AID PROJECT



(SQ. FT)	PRESTAGE	STAGE 2
EARTH EXC	0	31.49
EMBANKMENT	0.41	12.105
UNSUITABLE EXC	0	6.36
AGG. SUBGRADE	0	0
IMP. (UNDERCUT)	0	0

(SQ. FT)	PRESTAGE	STAGE 2
EARTH EXC	0	29.44
EMBANKMENT	0.41	25.645
UNSUITABLE EXC	0	6.07
AGG. SUBGRADE	0	0
IMP. (UNDERCUT)	0	0





(SQ. FT)	PRESTAGE	STAGE 2
EARTH EXC	0	20.35
EMBANKMENT	0.57	26.485
UNSUITABLE EXC	0	6.96
AGG. SUBGRADE	0	0
IMP. (UNDERCUT)	0	0

(SQ. FT)	PRESTAGE	STAGE 2
EARTH EXC	0	21.18
EMBANKMENT	0.66	20.565
UNSUITABLE EXC	0	6.55
AGG. SUBGRADE	0	0
IMP. (UNDERCUT)	0	0

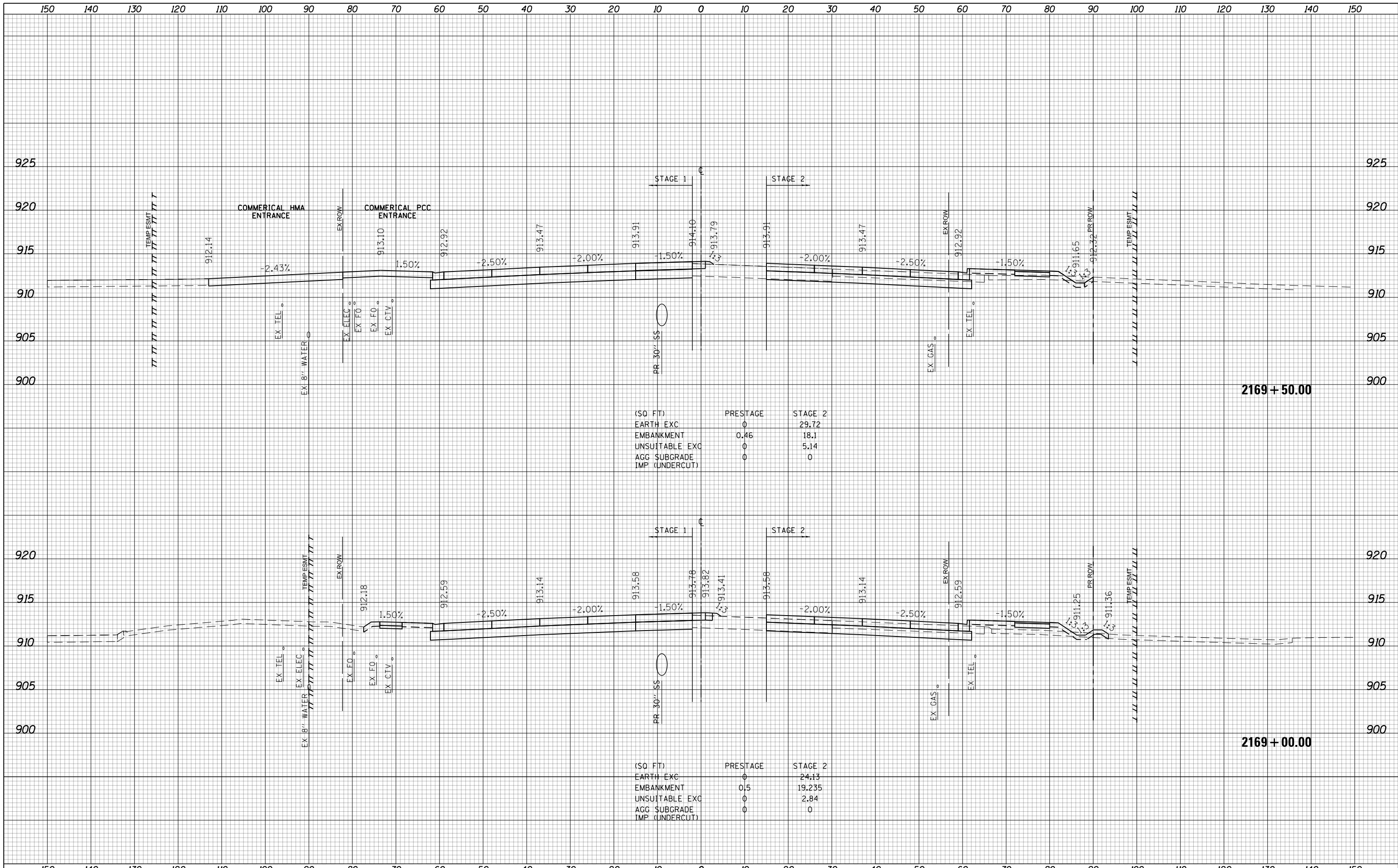
USER NAME = btwagner	DESIGNED - WBL	REVISED -
	DRAWN - BTW	REVISED -
PLOT SCALE = 20.0000' / in.	CHECKED - RCB	REVISED -
PLOT DATE = 4/25/2018	DATE - 4-26-2018	REVISED -

**STATE OF ILLINOIS
DEPARTMENT OF TRANSPORTATION**

**RANDALL ROAD
STAGE 2 CROSS SECTIONS**

SCALE: 10 H: 5 V SHEET 1038 OF 1751 SHEETS STA. 2168+00.00 TO STA. 2168+50.00

FAP RTE	SECTION	COUNTY	TOTAL SHEETS	SHEET NO.
336	06-00329-01-PW	MCHENRY	1751	1038
			CONTRACT NO.	61E53
ILLINOIS FED. AID PROJECT				



(SQ FT)	PRESTAGE	STAGE 2
EARTH EXC	0	29.72
EMBANKMENT	0.46	18.1
UNSUITABLE EXC	0	5.14
AGG SUBGRADE	0	0
IMP (UNDERCUT)		

(SQ FT)	PRESTAGE	STAGE 2
EARTH EXC	0	24.13
EMBANKMENT	0.5	19.235
UNSUITABLE EXC	0	2.84
AGG SUBGRADE	0	0
IMP (UNDERCUT)		

USER NAME = btwagner	DESIGNED - WBL	REVISED -
	DRAWN - BTW	REVISED -
PLOT SCALE = 20.0000' / in.	CHECKED - RCB	REVISED -
PLOT DATE = 4/25/2018	DATE - 4-26-2018	REVISED -

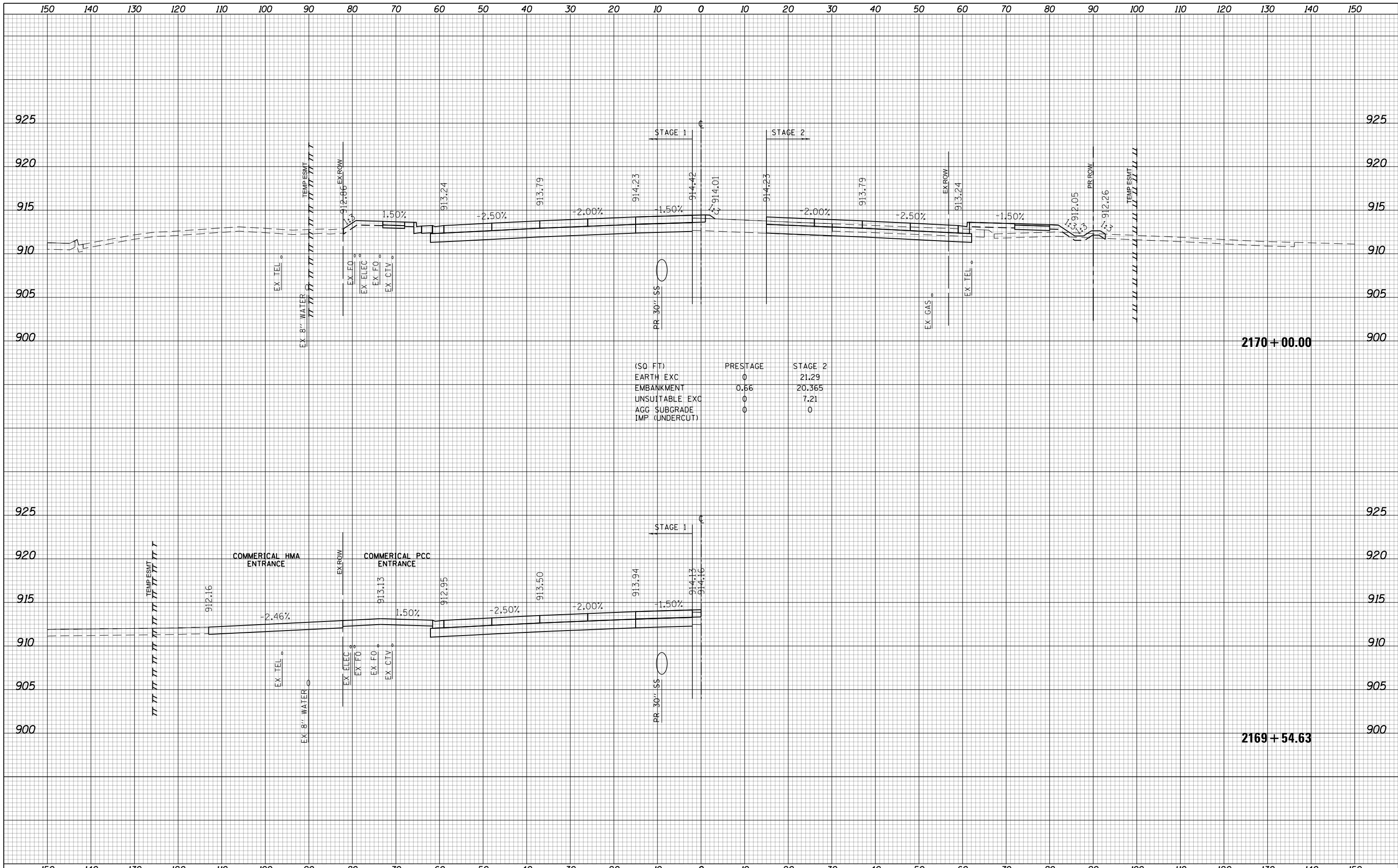
**STATE OF ILLINOIS
DEPARTMENT OF TRANSPORTATION**

**RANDALL ROAD
STAGE 2 CROSS SECTIONS**

SCALE: 10 H: 5 V SHEET 1039 OF 1751 SHEETS STA. 2169+00.00 TO STA. 2169+50.00

FAP RTE	SECTION	COUNTY	TOTAL SHEETS	SHEET NO.
336	06-00329-01-PW	MCHENRY	1751	1039
			CONTRACT NO. 61E53	

ILLINOIS FED. AID PROJECT



(SQ. FT)	PRESTAGE	STAGE 2
EARTH EXC	0	21.29
EMBANKMENT	0.66	20.365
UNSUITABLE EXC	0	7.21
AGG. SUBGRADE	0	0
IMP. (UNDERCUT)		

USER NAME = btwegner	DESIGNED - WBL	REVISED -
	DRAWN - BTW	REVISED -
PLOT SCALE = 20.0000' / in.	CHECKED - RCB	REVISED -
PLOT DATE = 4/25/2018	DATE - 4-26-2018	REVISED -

**STATE OF ILLINOIS
DEPARTMENT OF TRANSPORTATION**

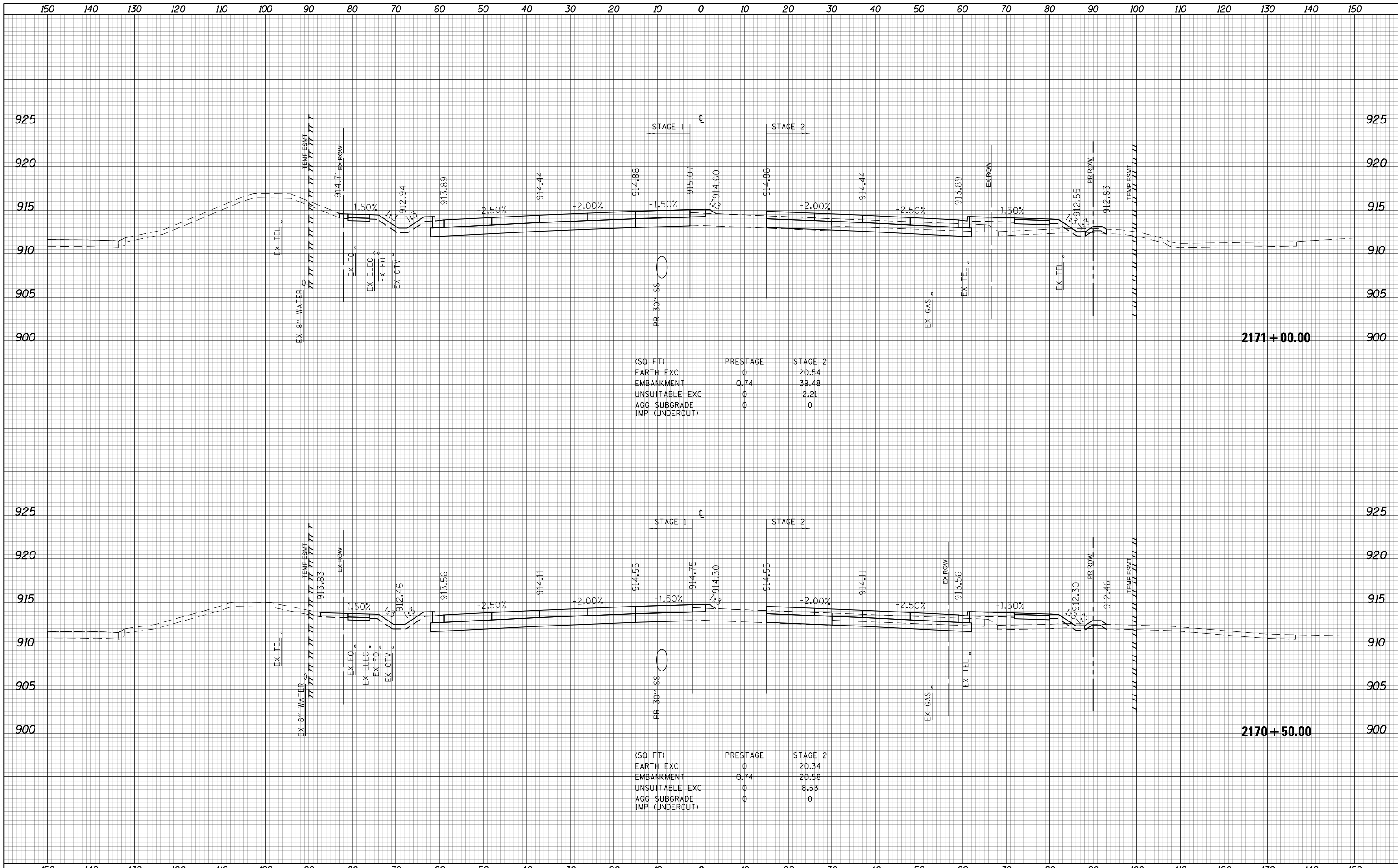
**RANDALL ROAD
STAGE 2 CROSS SECTIONS**

SCALE: 10 H: 5 V SHEET 1040 OF 1751 SHEETS STA. 2169+54.63 TO STA. 2170+00.00

FAP RTE	SECTION	COUNTY	TOTAL SHEETS	SHEET NO.
336	06-00329-01-PW	MCHENRY	1751	1040
CONTRACT NO.			61E53	

ILLINOIS FED. AID PROJECT





(SQ FT)	PRESTAGE	STAGE 2
EARTH EXC	0	20.54
EMBANKMENT	0.74	39.48
UNSUITABLE EXC	0	2.21
AGG SUBGRADE IMP (UNDERCUT)	0	0

(SQ FT)	PRESTAGE	STAGE 2
EARTH EXC	0	20.34
EMBANKMENT	0.74	20.58
UNSUITABLE EXC	0	8.53
AGG SUBGRADE IMP (UNDERCUT)	0	0

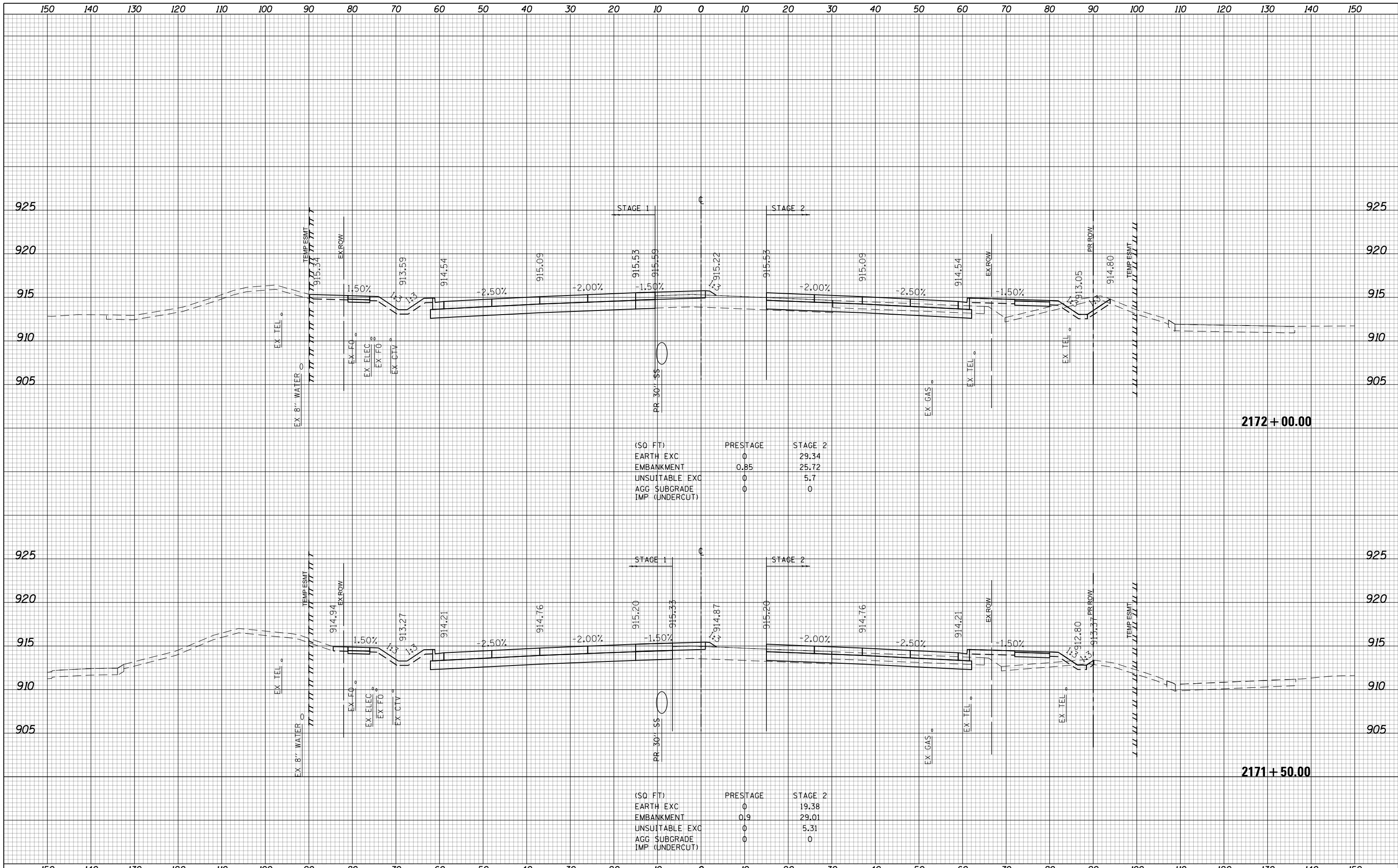
**STATE OF ILLINOIS
DEPARTMENT OF TRANSPORTATION**

**RANDALL ROAD
STAGE 2 CROSS SECTIONS**

USER NAME = btwegner	DESIGNED - WBL	REVISED -
PLOT SCALE = 20.0000' / in.	DRAWN - BTW	REVISED -
PLOT DATE = 4/25/2018	CHECKED - RCB	REVISED -
	DATE - 4-26-2018	REVISED -

SCALE: 10 H: 5 V	SHEET 1041 OF 1751 SHEETS	STA. 2170+50.00 TO STA. 2171+00.00
------------------	---------------------------	------------------------------------

FAP RTE	SECTION	COUNTY	TOTAL SHEETS	SHEET NO.
336	06-00329-01-PW	MCHENRY	1751	1041
			CONTRACT NO. 61E53	
ILLINOIS FED. AID PROJECT				



(SQ. FT)	PRESTAGE	STAGE 2
EARTH EXC	0	29.34
EMBANKMENT	0.85	25.72
UNSUITABLE EXC	0	5.7
AGG SUBGRADE	0	0
IMP (UNDERCUT)	0	0

(SQ. FT)	PRESTAGE	STAGE 2
EARTH EXC	0	19.38
EMBANKMENT	0.9	29.01
UNSUITABLE EXC	0	5.31
AGG SUBGRADE	0	0
IMP (UNDERCUT)	0	0

USER NAME = btwegner	DESIGNED - WBL	REVISED -
PLOT SCALE = 20.0000' / in.	DRAWN - BTW	REVISED -
PLOT DATE = 4/25/2018	CHECKED - RCB	REVISED -
	DATE - 4-26-2018	REVISED -

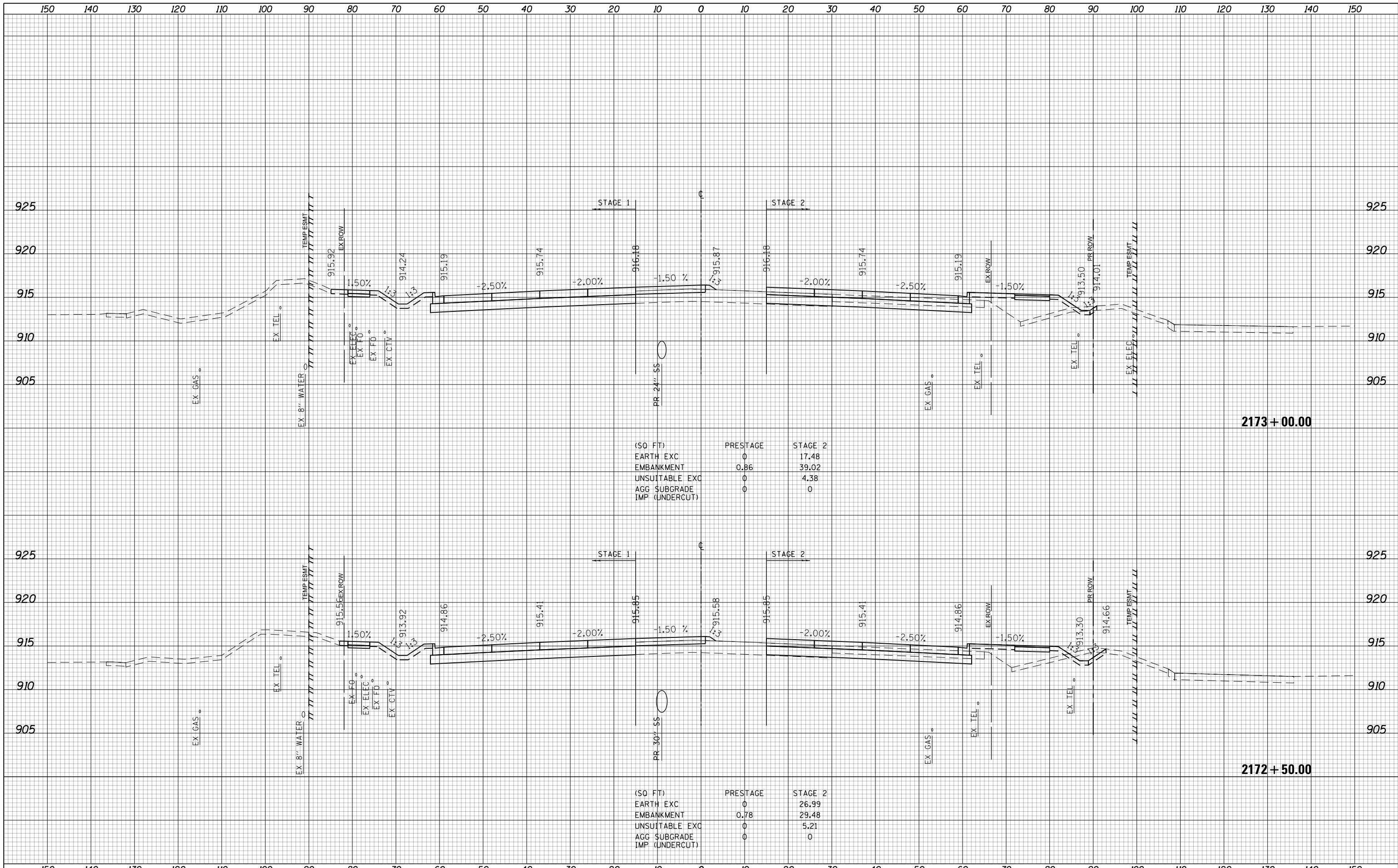
**STATE OF ILLINOIS
DEPARTMENT OF TRANSPORTATION**

**RANDALL ROAD
STAGE 2 CROSS SECTIONS**

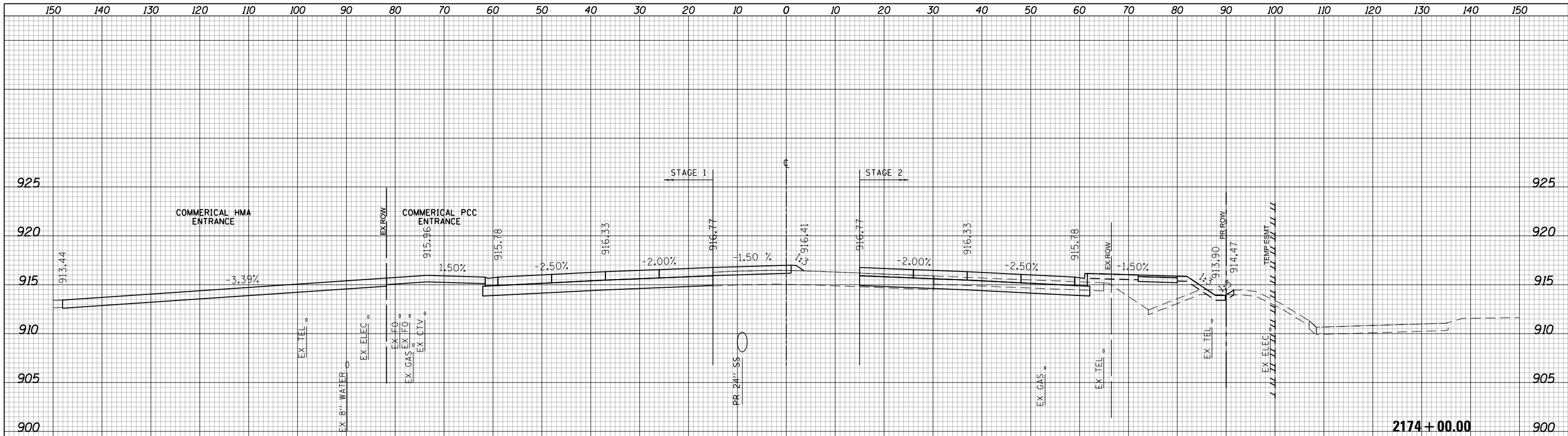
SCALE: 10 H: 5 V SHEET 1042 OF 1751 SHEETS STA. 2171+50.00 TO STA. 2172+00.00

FAP RTE	SECTION	COUNTY	TOTAL SHEETS	SHEET NO.
336	06-00329-01-PW	MCHENRY	1751	1042
			CONTRACT NO. 61E53	

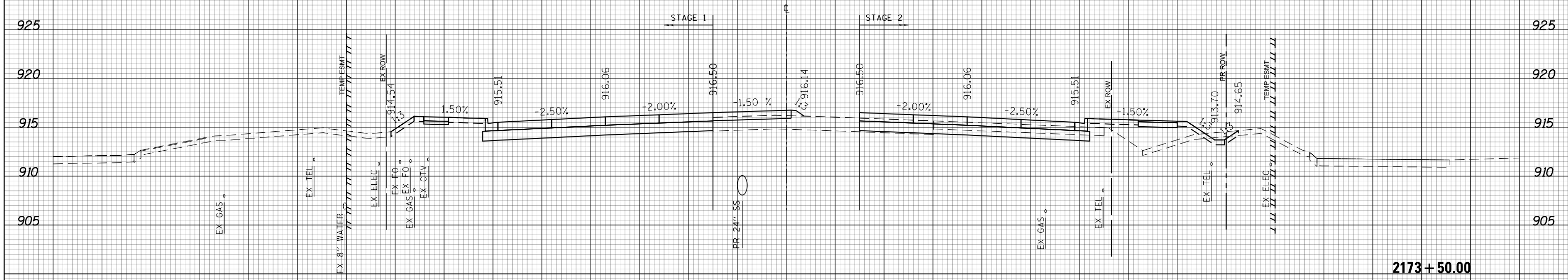
ILLINOIS FED. AID PROJECT



USER NAME = btwagner	DESIGNED - WBL	REVISED -	STATE OF ILLINOIS DEPARTMENT OF TRANSPORTATION	RANDALL ROAD STAGE 2 CROSS SECTIONS			FAP RTE	SECTION	COUNTY	TOTAL SHEETS	SHEET NO.
PLOT SCALE = 20.0000' / in.	DRAWN - BTW	REVISED -		336	06-00329-01-PW	MCHENRY	1751	1043			
PLOT DATE = 4/25/2018	CHECKED - RCB	REVISED -		SCALE: 10 H: 5 V			SHEET 1043 OF 1751 SHEETS			CONTRACT NO. 61E53	
DATE - 4-26-2018	REVISD -	REVISED -		STA. 2172+50.00 TO STA. 2173+00.00			ILLINOIS FED. AID PROJECT				

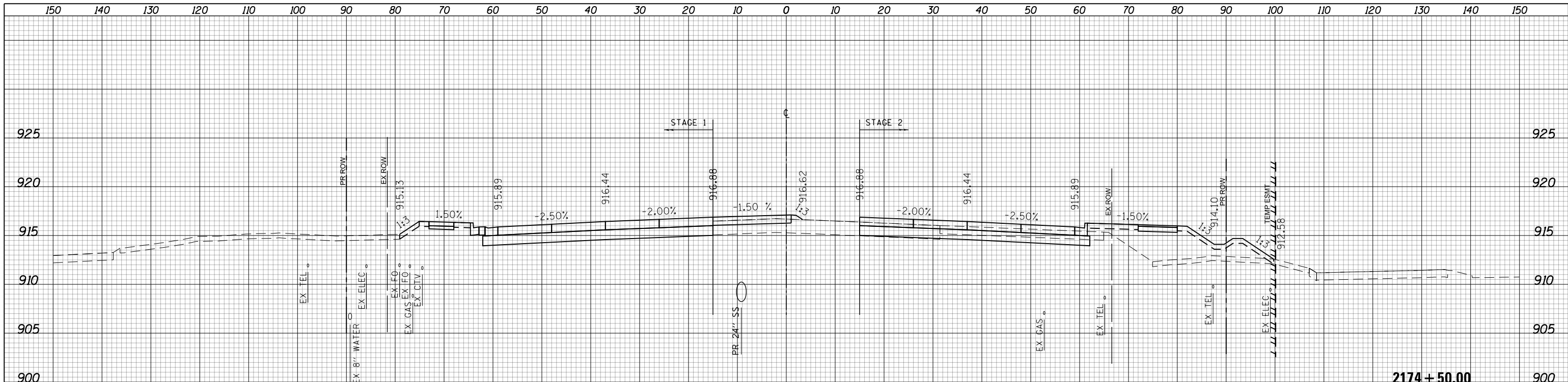


(SQ FT)	PRESTAGE	STAGE 2
EARTH EXC	0	18.98
EMBANKMENT	1.01	55.47
UNSUITABLE EXC	0	0.97
AGG SUBGRADE	0	0
IMP (UNDERCUT)	0	0

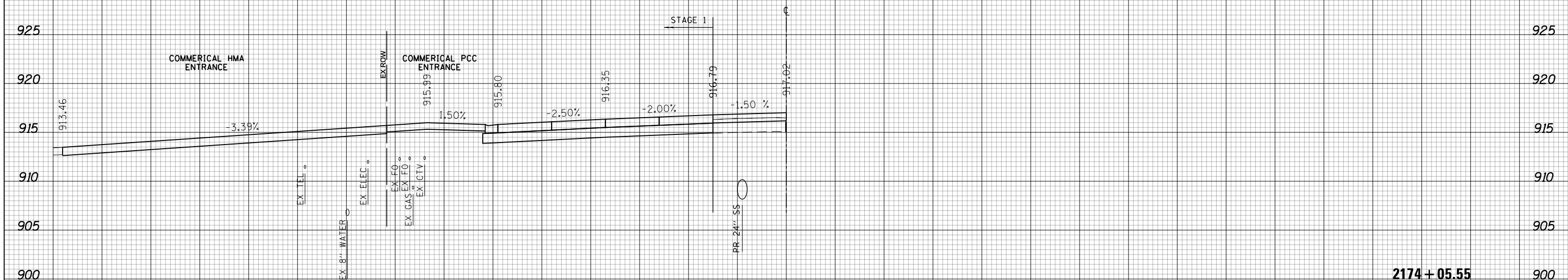


(SQ FT)	PRESTAGE	STAGE 2
EARTH EXC	0	21.18
EMBANKMENT	1	45.39
UNSUITABLE EXC	0	2.5
AGG SUBGRADE	0	0
IMP (UNDERCUT)	0	0





(SQ FT)	PRESTAGE	STAGE 2
EARTH EXC	0	18.57
EMBANKMENT	0.72	79.55
UNSUITABLE EXC	0	4.16
AGG SUBGRADE IMP (UNDERCUT)	0	0



USER NAME = btwegner	DESIGNED - WBL	REVISED -
	DRAWN - BTW	REVISED -
PLOT SCALE = 20.0000' / in.	CHECKED - RCB	REVISED -
PLOT DATE = 4/25/2018	DATE - 4-26-2018	REVISED -

**STATE OF ILLINOIS
DEPARTMENT OF TRANSPORTATION**

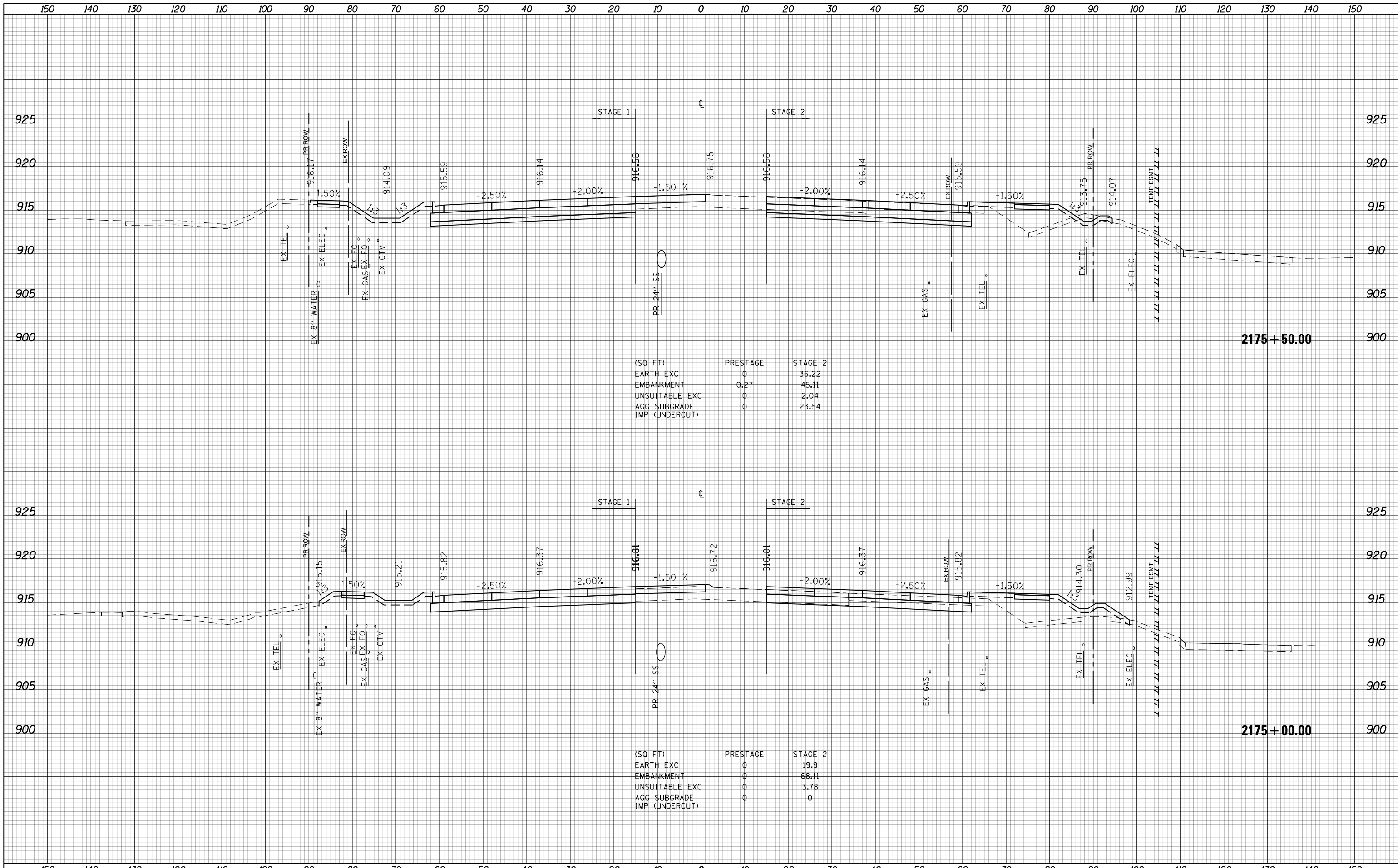
**RANDALL ROAD
STAGE 2 CROSS SECTIONS**

SCALE: 10 H: 5 V SHEET 1045 OF 1751 SHEETS STA. 2174+05.55 TO STA. 2174+50.00

FAP RTE	SECTION	COUNTY	TOTAL SHEETS	SHEET NO.
336	06-00329-01-PW	MCHENRY	1751	1045
			CONTRACT NO. 61E53	

ILLINOIS FED. AID PROJECT





(SQ FT)	PRESTAGE	STAGE 2
EARTH EXC	0	36.22
EMBANKMENT	0.27	45.11
UNSUITABLE EXC	0	2.04
AGG SUBGRADE IMP (UNDERCUT)	0	23.54

(SQ FT)	PRESTAGE	STAGE 2
EARTH EXC	0	19.9
EMBANKMENT	0	68.11
UNSUITABLE EXC	0	3.78
AGG SUBGRADE IMP (UNDERCUT)	0	0

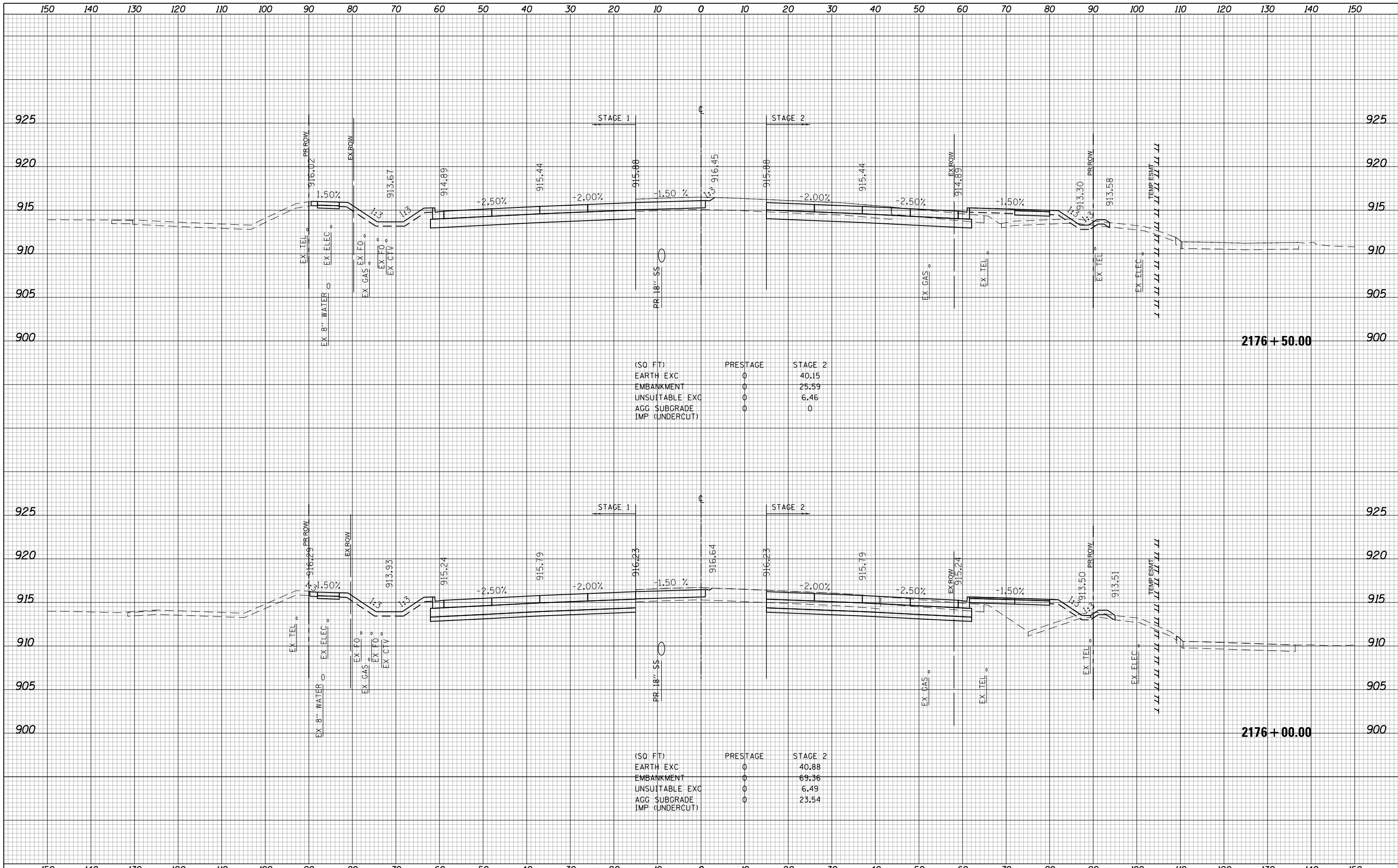
USER NAME = btwegner	DESIGNED - WBL	REVISED -
	DRAWN - BTW	REVISED -
PLOT SCALE = 20.0000' / in.	CHECKED - RCB	REVISED -
PLOT DATE = 4/25/2018	DATE - 4-26-2018	REVISED -

**STATE OF ILLINOIS
DEPARTMENT OF TRANSPORTATION**

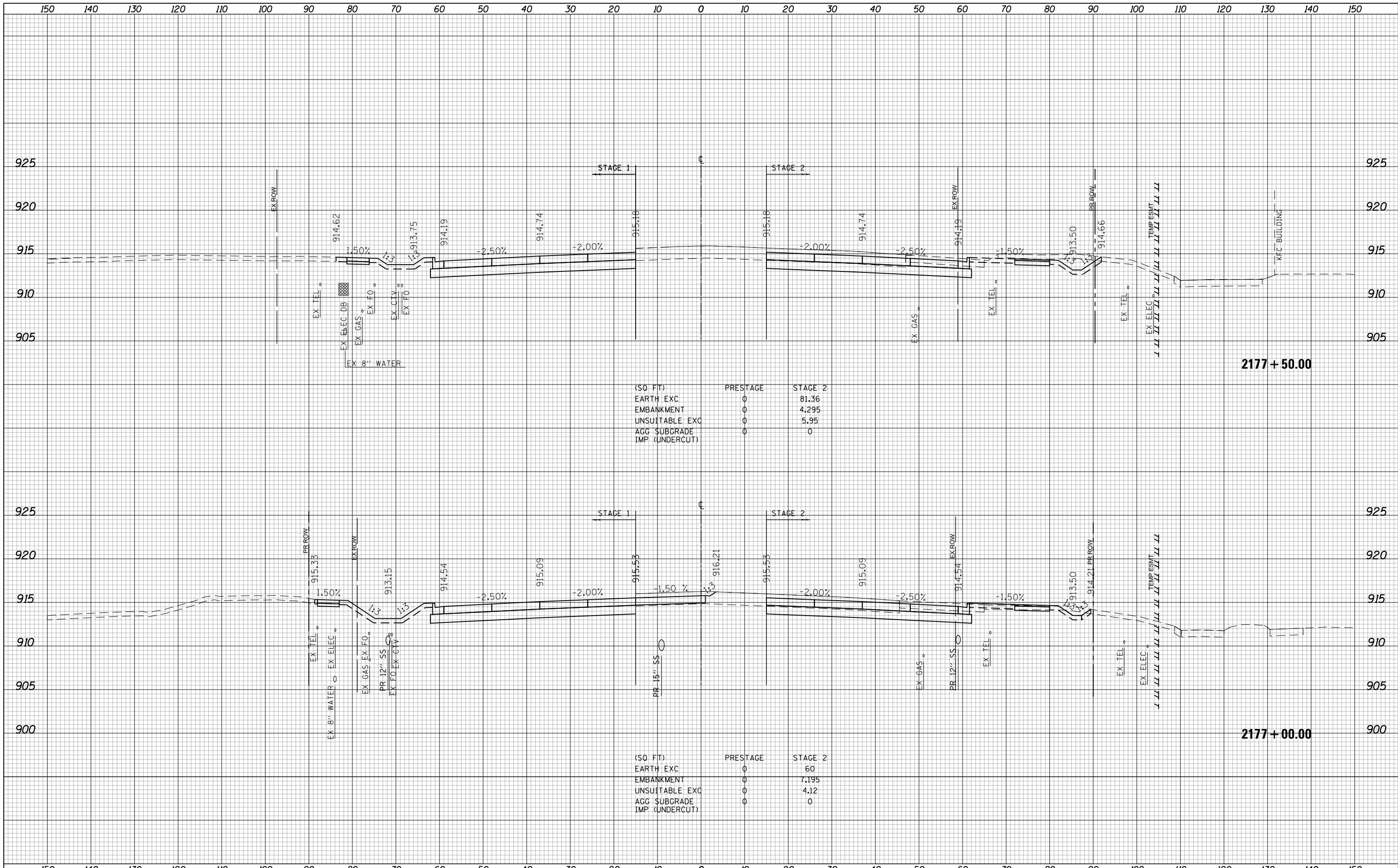
**RANDALL ROAD
STAGE 2 CROSS SECTIONS**

SCALE: 10 H: 5 V SHEET 1046 OF 1751 SHEETS STA. 2175+00.00 TO STA. 2175+50.00

FAP RTE	SECTION	COUNTY	TOTAL SHEETS	SHEET NO.
336	06-00329-01-PW	MCHENRY	1751	1046
			CONTRACT NO. 61E53	



USER NAME = btwegner	DESIGNED - WBL	REVISED -	STATE OF ILLINOIS DEPARTMENT OF TRANSPORTATION	RANDALL ROAD STAGE 2 CROSS SECTIONS		FAP RTE	SECTION	COUNTY	TOTAL SHEETS	SHEET NO.	
PLOT SCALE = 20.0000' / in.	CHECKED - RCB	REVISED -				336	06-00329-01-PW	MCHENRY	1751	1047	
PLOT DATE = 4/25/2018	DATE - 4-26-2018	REVISED -				CONTRACT NO. 61E53		ILLINOIS FED. AID PROJECT			
						SCALE: 10 H: 5 V		SHEET 1047 OF 1751 SHEETS		STA. 2176+00.00 TO STA. 2176+50.00	



(SQ FT)	PRESTAGE	STAGE 2
EARTH EXC	0	81.36
EMBANKMENT	0	4.295
UNSUITABLE EXC	0	5.95
AGG SUBGRADE	0	0
IMP (UNDERCUT)	0	0

(SQ FT)	PRESTAGE	STAGE 2
EARTH EXC	0	60
EMBANKMENT	0	7.195
UNSUITABLE EXC	0	4.12
AGG SUBGRADE	0	0
IMP (UNDERCUT)	0	0

USER NAME = btwegner	DESIGNED - WBL	REVISED -
	DRAWN - BTW	REVISED -
PLOT SCALE = 20.0000' / in.	CHECKED - RCB	REVISED -
PLOT DATE = 4/25/2018	DATE - 4-26-2018	REVISED -

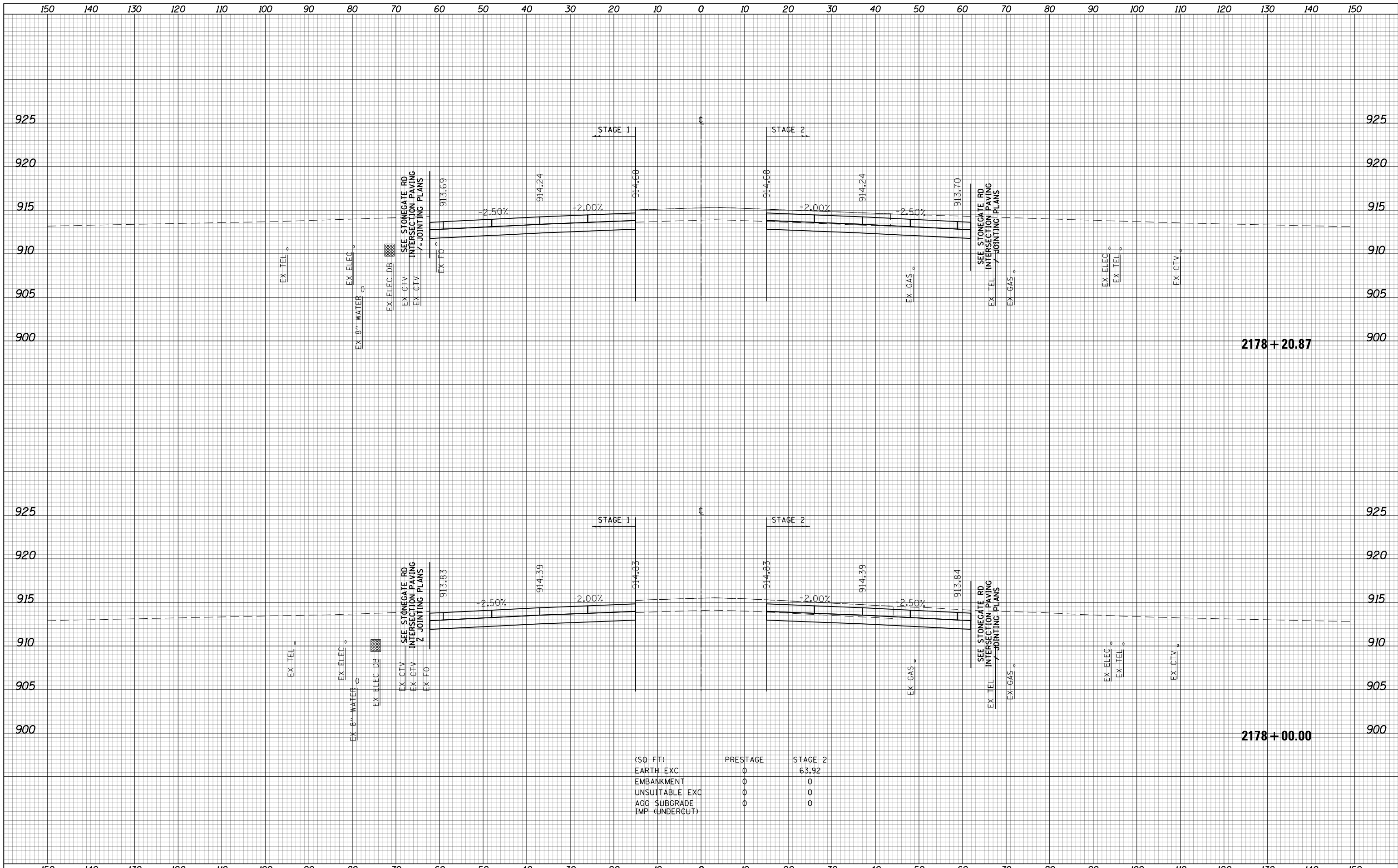
**STATE OF ILLINOIS
DEPARTMENT OF TRANSPORTATION**

**RANDALL ROAD
STAGE 2 CROSS SECTIONS**

SCALE: 10 H: 5 V SHEET 1048 OF 1751 SHEETS STA. 2177+00.00 TO STA. 2177+50.00

FAP RTE	SECTION	COUNTY	TOTAL SHEETS	SHEET NO.
336	06-00329-01-PW	MCHENRY	1751	1048
			CONTRACT NO. 61E53	

ILLINOIS FED. AID PROJECT



(SQ FT)	PRESTAGE	STAGE 2
EARTH EXC	0	63.92
EMBANKMENT	0	0
UNSATURABLE EXC	0	0
AGG SUBGRADE IMP (UNDERCUT)	0	0

USER NAME = btwegner	DESIGNED - WBL	REVISED -
	DRAWN - BTW	REVISED -
PLOT SCALE = 20.0000' / in.	CHECKED - RCB	REVISED -
PLOT DATE = 4/25/2018	DATE - 4-26-2018	REVISED -

**STATE OF ILLINOIS
DEPARTMENT OF TRANSPORTATION**

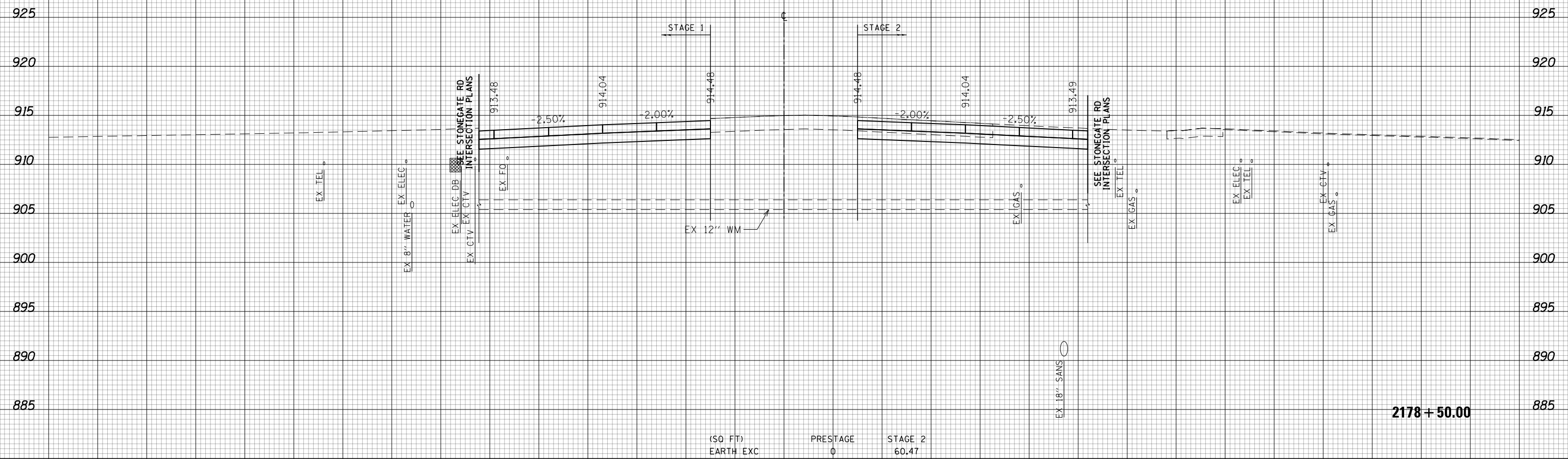
**RANDALL ROAD
STAGE 2 CROSS SECTIONS**

SCALE: 10 H: 5 V SHEET 1049 OF 1751 SHEETS STA. 2178+00.00 TO STA. 2178+20.87

FAP RTE	SECTION	COUNTY	TOTAL SHEETS	SHEET NO.
336	06-00329-01-PW	MCHENRY	1751	1049
			CONTRACT NO. 61E53	

ILLINOIS FED. AID PROJECT

150 140 130 120 110 100 90 80 70 60 50 40 30 20 10 0 10 20 30 40 50 60 70 80 90 100 110 120 130 140 150



(SQ FT)	PRESTAGE	STAGE 2
EARTH EXC	0	60.47
EMBANKMENT	0	0
UNSATURABLE EXC	0	0
AGG SUBGRADE	0	0
IMP (UNDERCUT)	0	0

2178 + 50.00



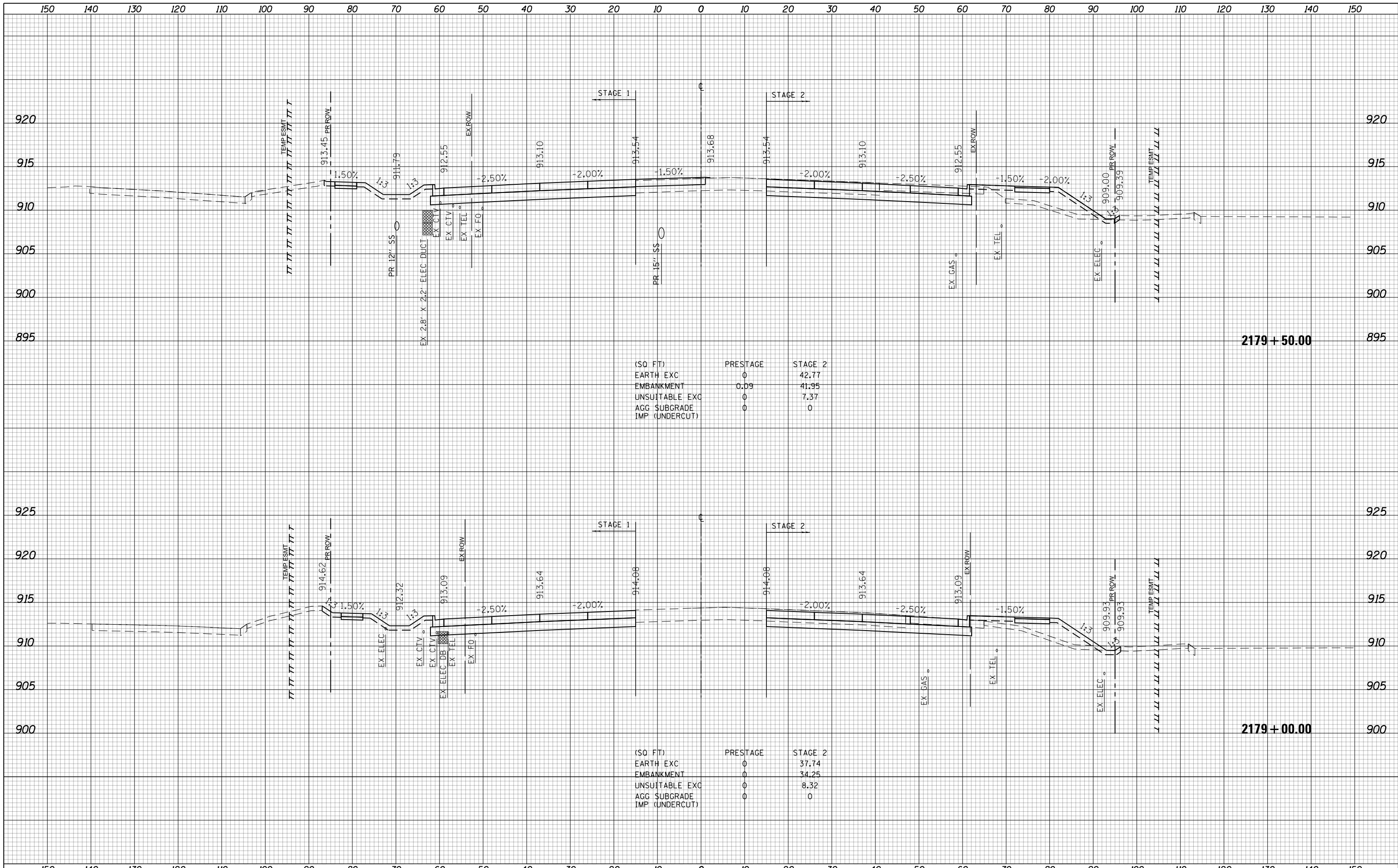
150 140 130 120 110 100 90 80 70 60 50 40 30 20 10 0 10 20 30 40 50 60 70 80 90 100 110 120 130 140 150

USER NAME = btwegner	DESIGNED - WBL	REVISED -
	DRAWN - BTW	REVISED -
PLOT SCALE = 20.0000' / in.	CHECKED - RCB	REVISED -
PLOT DATE = 4/25/2018	DATE - 4-26-2018	REVISED -

STATE OF ILLINOIS
DEPARTMENT OF TRANSPORTATION


RANDALL ROAD		FAP	TOTAL	SHEET
STAGE 2 CROSS SECTIONS		RTE	SHEETS	NO.
SCALE: 10 H: 5 V	SHEET 1050 OF 1751 SHEETS	336	1751	1050
STA. 2178+50.00 TO STA. 2178+50.00		SECTION	COUNTY	CONTRACT NO.
		06-00329-01-PW	MCHENRY	61E53

ILLINOIS FED. AID PROJECT



(SQ FT)	PRESTAGE	STAGE 2
EARTH EXC	0	42.77
EMBANKMENT	0.09	41.95
UNSUITABLE EXC	0	7.37
AGG SUBGRADE	0	0
IMP (UNDERCUT)		

(SQ FT)	PRESTAGE	STAGE 2
EARTH EXC	0	37.74
EMBANKMENT	0	34.25
UNSUITABLE EXC	0	8.32
AGG SUBGRADE	0	0
IMP (UNDERCUT)		



(SQ FT)	PRESTAGE	STAGE 2
EARTH EXC	0	50.68
EMBANKMENT	0.18	30.29
UNSUITABLE EXC	0	9.39
AGG SUBGRADE	0	0
IMP (UNDERCUT)	0	0

(SQ FT)	PRESTAGE	STAGE 2
EARTH EXC	0	48.1
EMBANKMENT	0.17	31.56
UNSUITABLE EXC	0	9.99
AGG SUBGRADE	0	0
IMP (UNDERCUT)	0	0

USER NAME = btwegner	DESIGNED - WBL	REVISED -
PLOT SCALE = 20.0000' / in.	DRAWN - BTW	REVISED -
PLOT DATE = 4/25/2018	CHECKED - RCB	REVISED -
	DATE - 4-26-2018	REVISED -

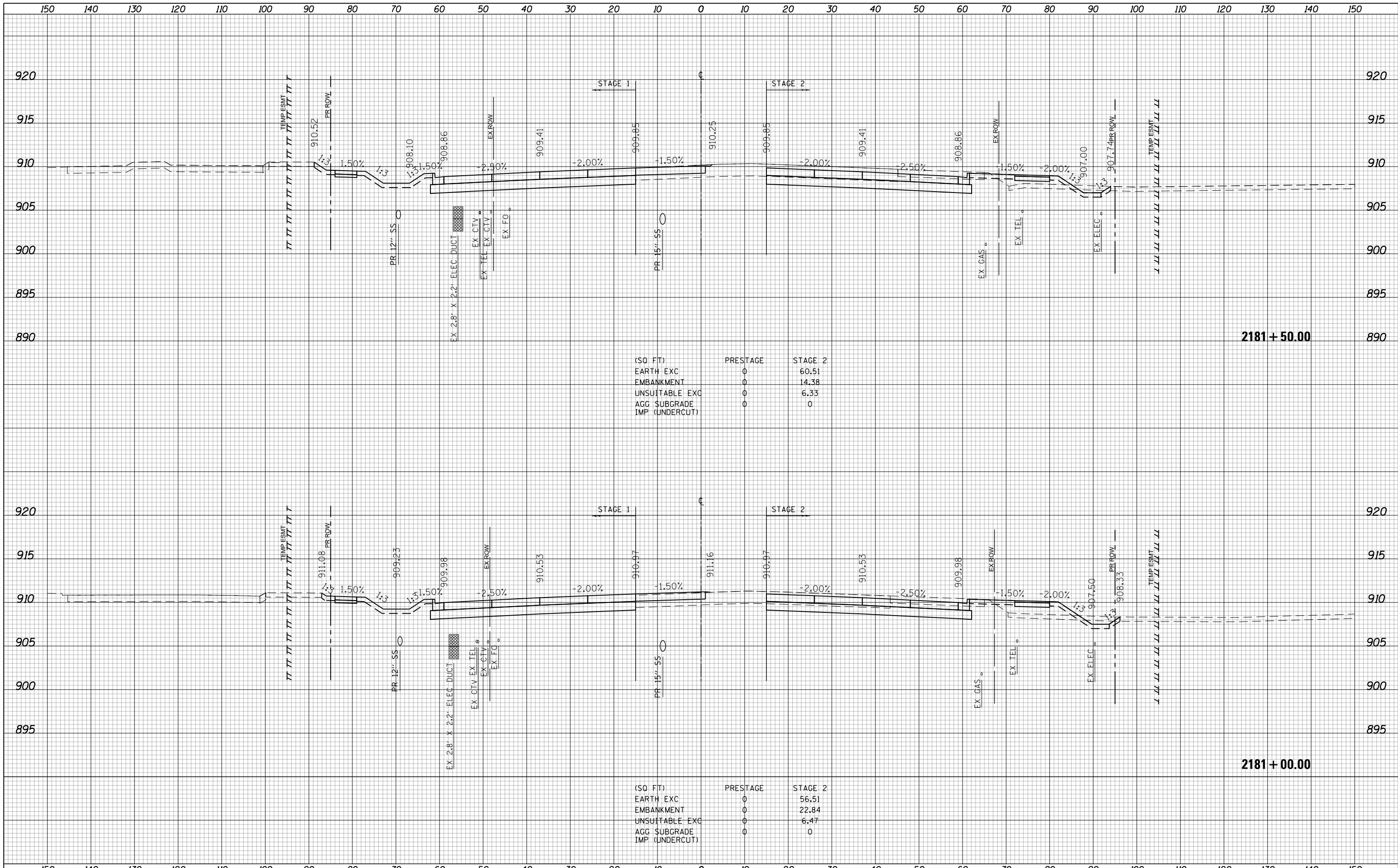
**STATE OF ILLINOIS
DEPARTMENT OF TRANSPORTATION**

**RANDALL ROAD
STAGE 2 CROSS SECTIONS**

SCALE: 10 H: 5 V SHEET 1052 OF 1751 SHEETS STA. 2180+00.00 TO STA. 2180+50.00

FAP RTE	SECTION	COUNTY	TOTAL SHEETS	SHEET NO.
336	06-00329-01-PW	MCHENRY	1751	1052
			CONTRACT NO. 61E53	

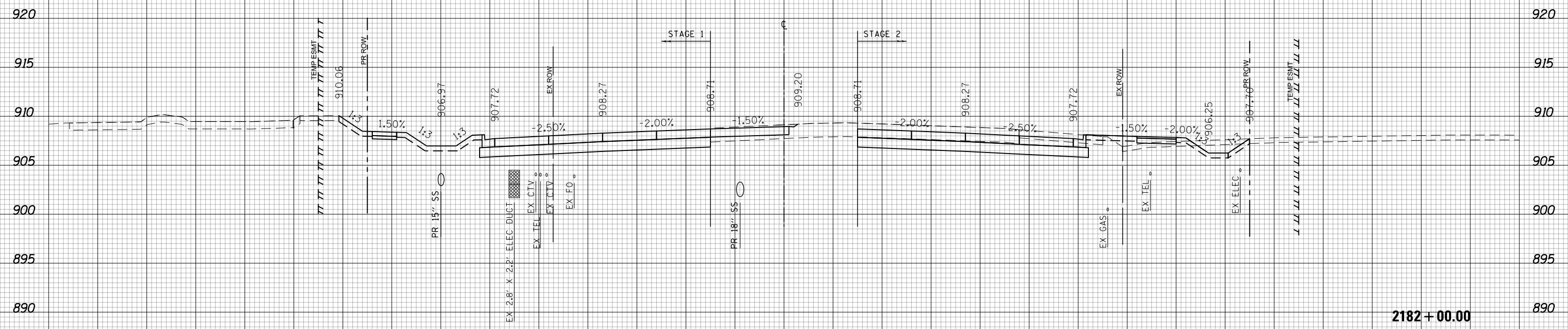
ILLINOIS FED. AID PROJECT



(SQ FT)	PRESTAGE	STAGE 2
EARTH EXC	0	60.51
EMBANKMENT	0	14.38
UNSUITABLE EXC	0	6.33
AGG SUBGRADE	0	0
IMP (UNDERCUT)	0	0

(SQ FT)	PRESTAGE	STAGE 2
EARTH EXC	0	56.51
EMBANKMENT	0	22.84
UNSUITABLE EXC	0	6.47
AGG SUBGRADE	0	0
IMP (UNDERCUT)	0	0

150 140 130 120 110 100 90 80 70 60 50 40 30 20 10 0 10 20 30 40 50 60 70 80 90 100 110 120 130 140 150



(SQ FT)	PRESTAGE	STAGE 2
EARTH EXC	0	69.75
EMBANKMENT	0	10.71
UNSUITABLE EXC	0	6.15
AGG SUBGRADE	0	0
IMP (UNDERCUT)		

2182+00.00



USER NAME = btwegner	DESIGNED - WBL	REVISED -
	DRAWN - BTW	REVISED -
PLOT SCALE = 20.0000' / in.	CHECKED - RCB	REVISED -
PLOT DATE = 4/25/2018	DATE - 4-26-2018	REVISED -

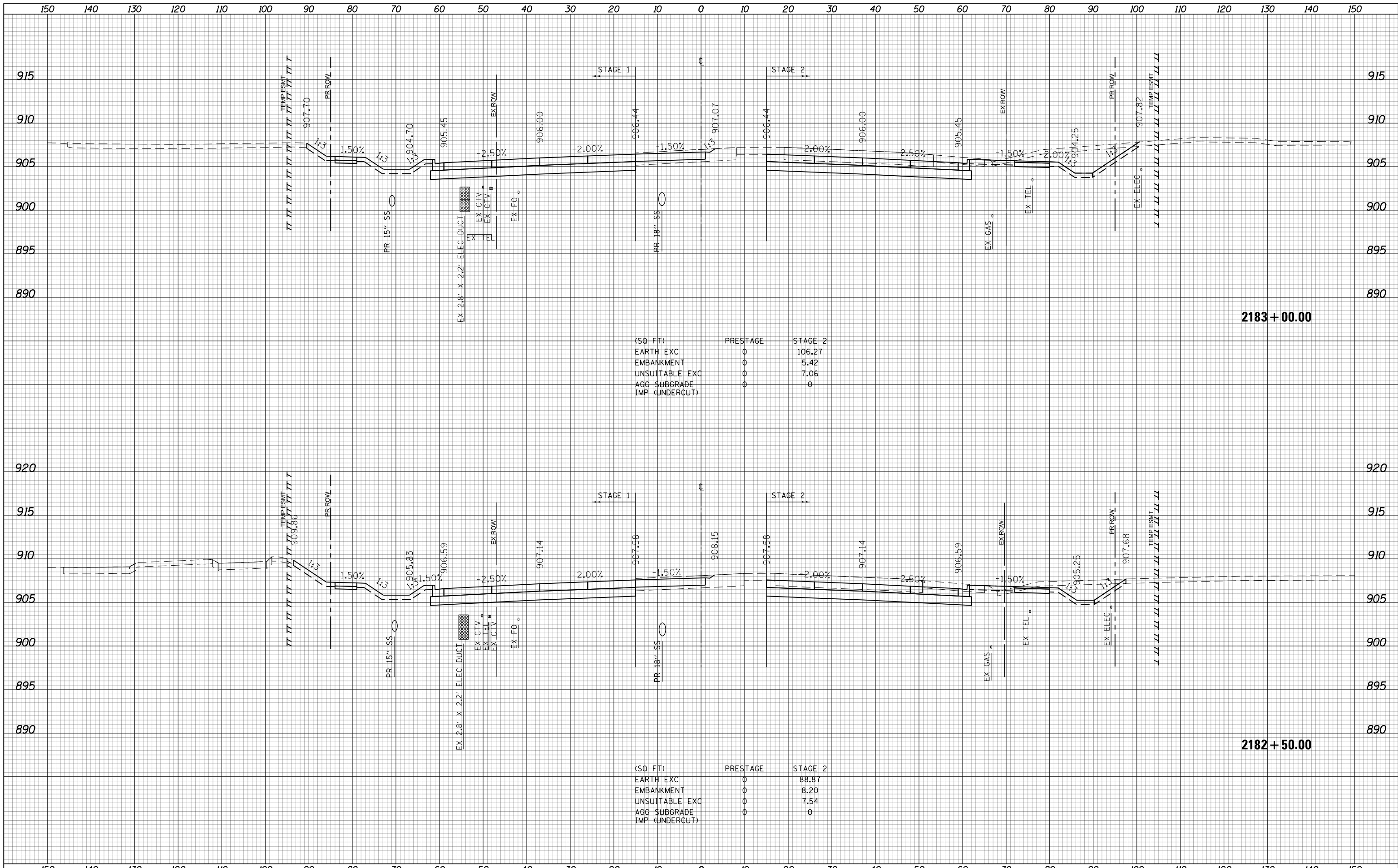
**STATE OF ILLINOIS
DEPARTMENT OF TRANSPORTATION**

**RANDALL ROAD
STAGE 2 CROSS SECTIONS**

SCALE: 10 H: 5 V SHEET 1054 OF 1751 SHEETS STA. 2182+00.00 TO STA. 2182+00.00

FAP RTE	SECTION	COUNTY	TOTAL SHEETS	SHEET NO.
336	06-00329-01-PW	MCHENRY	1751	1054
			CONTRACT NO. 61E53	

ILLINOIS FED. AID PROJECT



(SQ FT)	PRESTAGE	STAGE 2
EARTH EXC	0	106.27
EMBANKMENT	0	5.42
UNSUITABLE EXC	0	7.06
AGG SUBGRADE	0	0
IMP (UNDERCUT)	0	0

(SQ FT)	PRESTAGE	STAGE 2
EARTH EXC	0	88.87
EMBANKMENT	0	8.20
UNSUITABLE EXC	0	7.54
AGG SUBGRADE	0	0
IMP (UNDERCUT)	0	0

**STATE OF ILLINOIS
DEPARTMENT OF TRANSPORTATION**


**RANDALL ROAD
STAGE 2 CROSS SECTIONS**

USER NAME = btwagner	DESIGNED - WBL	REVISED -
	DRAWN - BTW	REVISED -
PLOT SCALE = 20.0000' / in.	CHECKED - RCB	REVISED -
PLOT DATE = 4/25/2018	DATE - 4-26-2018	REVISED -

SCALE: 10 H: 5 V SHEET 1055 OF 1751 SHEETS STA. 2182+50.00 TO STA. 2183+00.00

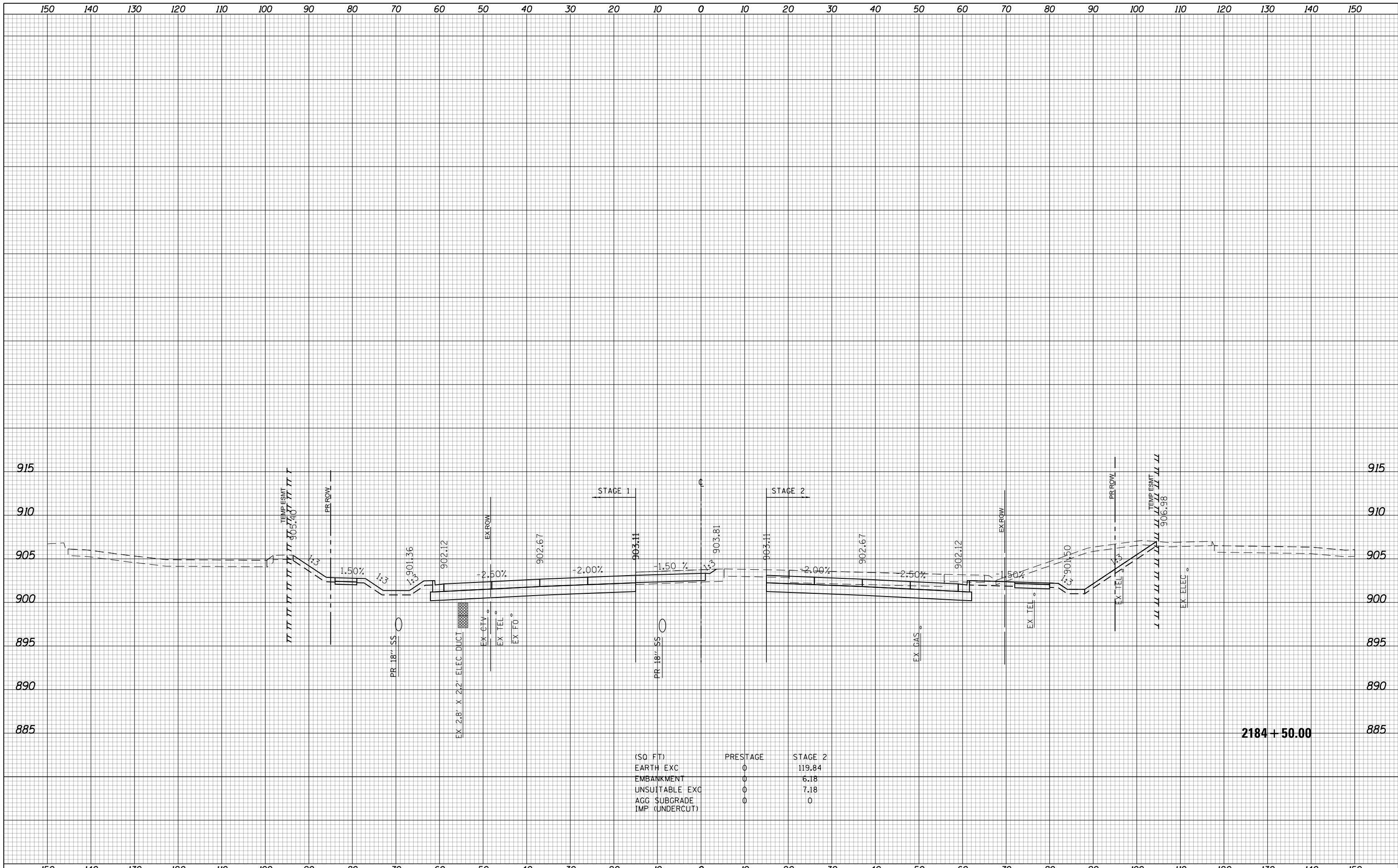
FAP RTE	SECTION	COUNTY	TOTAL SHEETS	SHEET NO.
336	06-00329-01-PW	MCHENRY	1751	1055
			CONTRACT NO. 61E53	

ILLINOIS FED. AID PROJECT



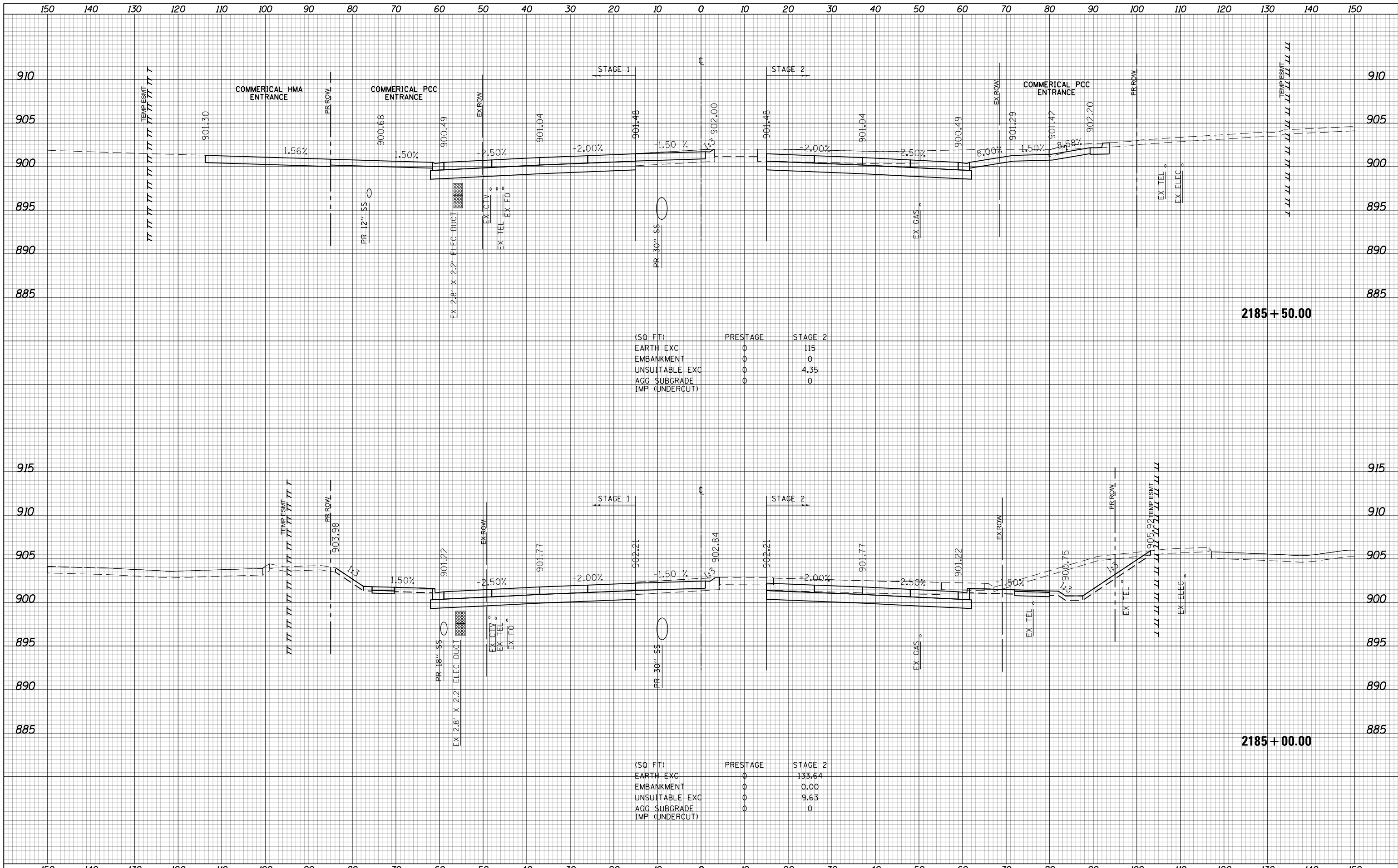
(SQ. FT)	PRESTAGE	STAGE 2
EARTH EXC	0	128.29
EMBANKMENT	0	3.20
UNSUITABLE EXC	0	6.78
AGG. SUBGRADE	0	0
IMP. (UNDERCUT)	0	0

(SQ. FT)	PRESTAGE	STAGE 2
EARTH EXC	0	115.05
EMBANKMENT	0	4.12
UNSUITABLE EXC	0	13.7
AGG. SUBGRADE	0	0
IMP. (UNDERCUT)	0	0



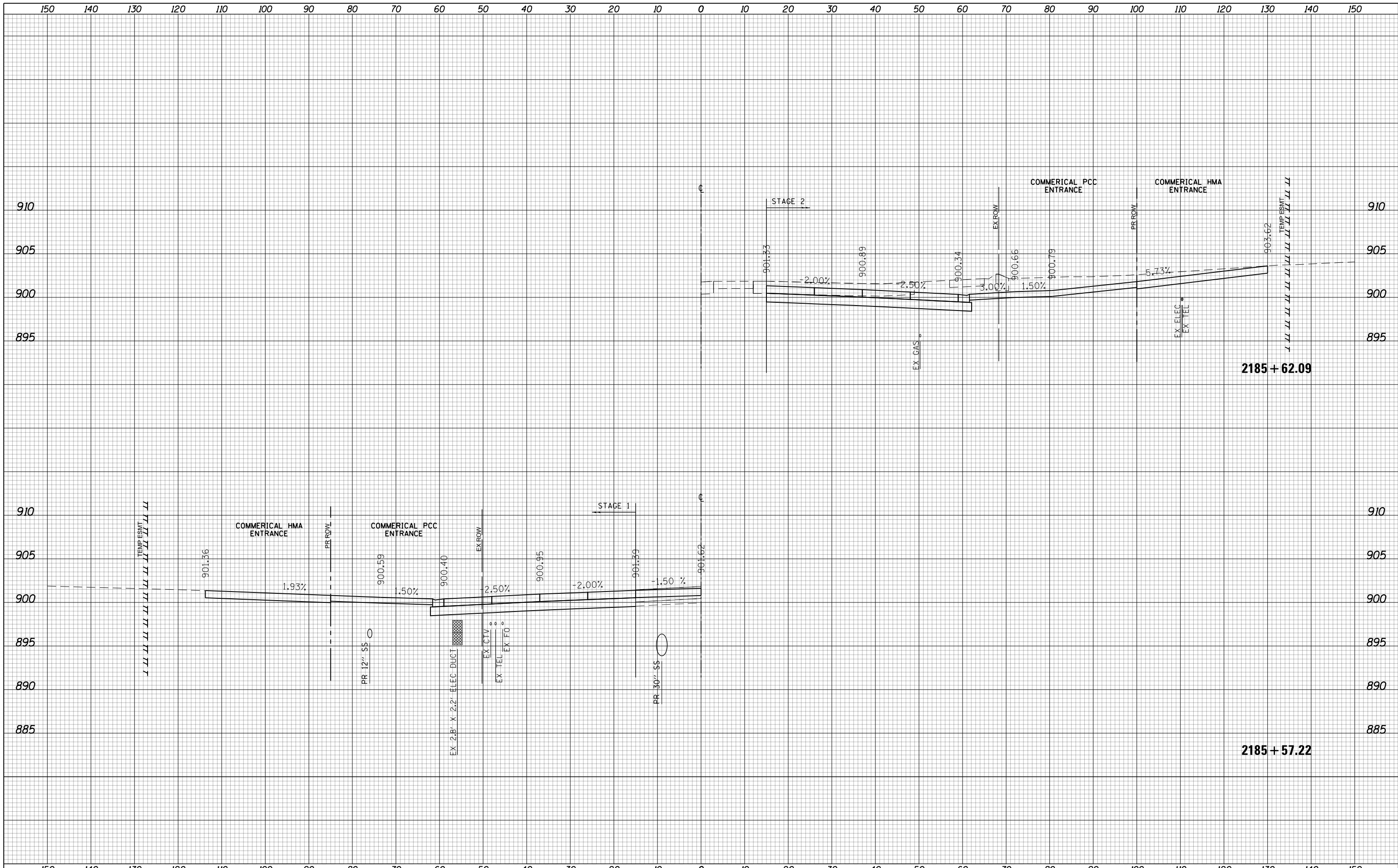
(SQ. FT)	PRESTAGE	STAGE 2
EARTH EXC	0	119.84
EMBANKMENT	0	6.18
UNSUITABLE EXC	0	7.18
AGG SUBGRADE	0	0
IMP (UNDERCUT)	0	0

2184 + 50.00

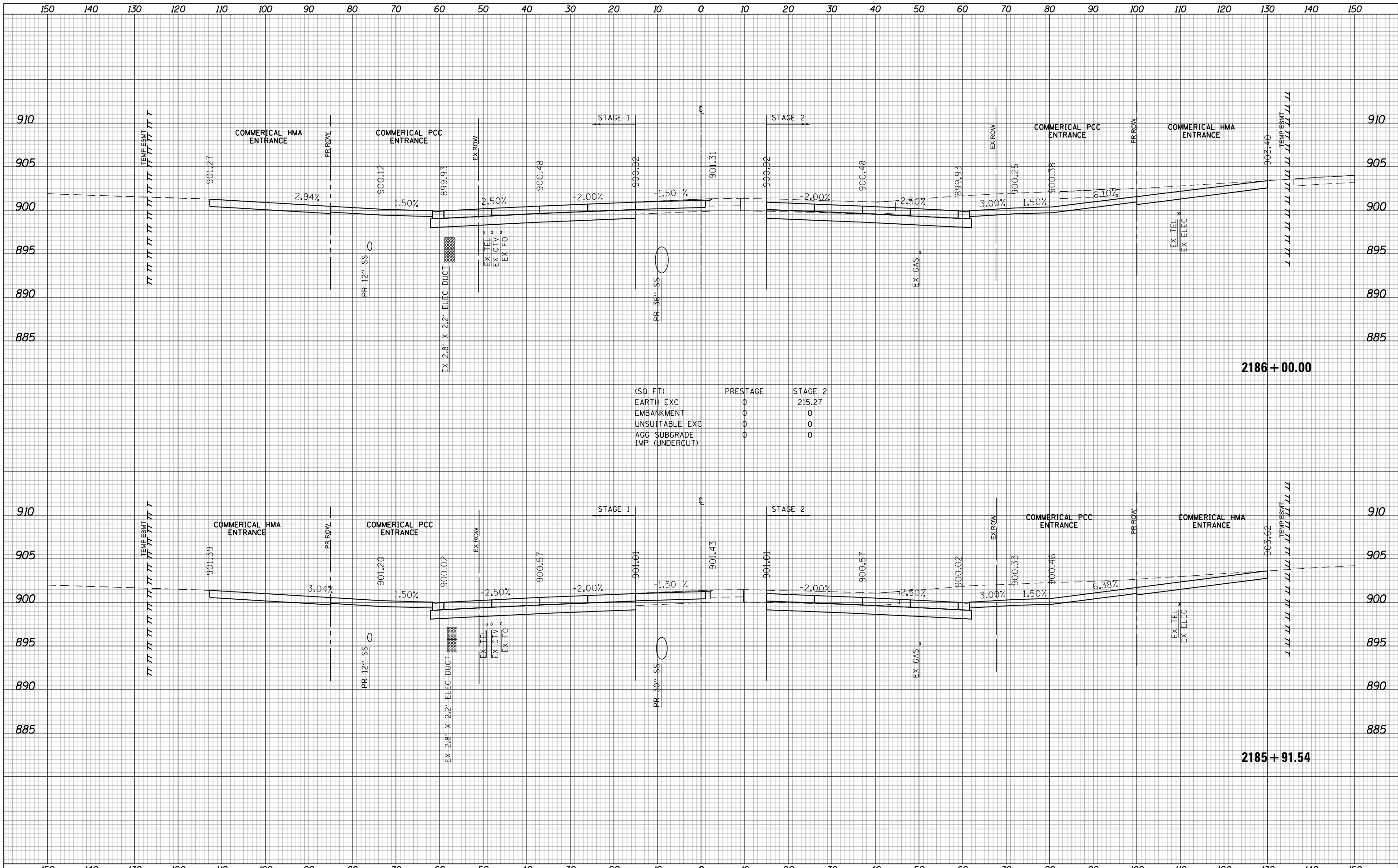


(SQ FT)	PRESTAGE	STAGE 2
EARTH EXC	0	115
EMBANKMENT	0	0
UNSUITABLE EXC	0	4.35
AGG. SUBGRADE	0	0
IMP. (UNDERCUT)		

(SQ FT)	PRESTAGE	STAGE 2
EARTH EXC	0	133.64
EMBANKMENT	0	0.00
UNSUITABLE EXC	0	9.63
AGG. SUBGRADE	0	0
IMP. (UNDERCUT)		



USER NAME = btwegner	DESIGNED - WBL	REVISED -	STATE OF ILLINOIS DEPARTMENT OF TRANSPORTATION	RANDALL ROAD STAGE 2 CROSS SECTIONS		FAP RTE	SECTION	COUNTY	TOTAL SHEETS	SHEET NO.
PLOT SCALE = 20.0000' / in.	DRAWN - BTW	REVISED -				336	06-00329-01-PW	MCHENRY	1751	1059
PLOT DATE = 4/25/2018	CHECKED - RCB	REVISED -				CONTRACT NO. 61E53				
DATE - 4-26-2018	REVISIED -	REVISED -				ILLINOIS FED. AID PROJECT				
SCALE: 10 H: 5 V			SHEET 1059 OF 1751 SHEETS		STA. 2185+57.22 TO STA. 2185+62.09					



(SQ FT)	PRESTAGE	STAGE 2
EARTH EXC	0	215.27
EMBANKMENT	0	0
UNSUITABLE EXC	0	0
AGG SUBGRADE IMP (UNDERCUT)	0	0

USER NAME = btwagner	DESIGNED - WBL	REVISED -
PLOT SCALE = 20.0000' / in.	DRAWN - BTW	REVISED -
PLOT DATE = 4/25/2018	CHECKED - RCB	REVISED -
	DATE - 4-26-2018	REVISED -

**STATE OF ILLINOIS
DEPARTMENT OF TRANSPORTATION**

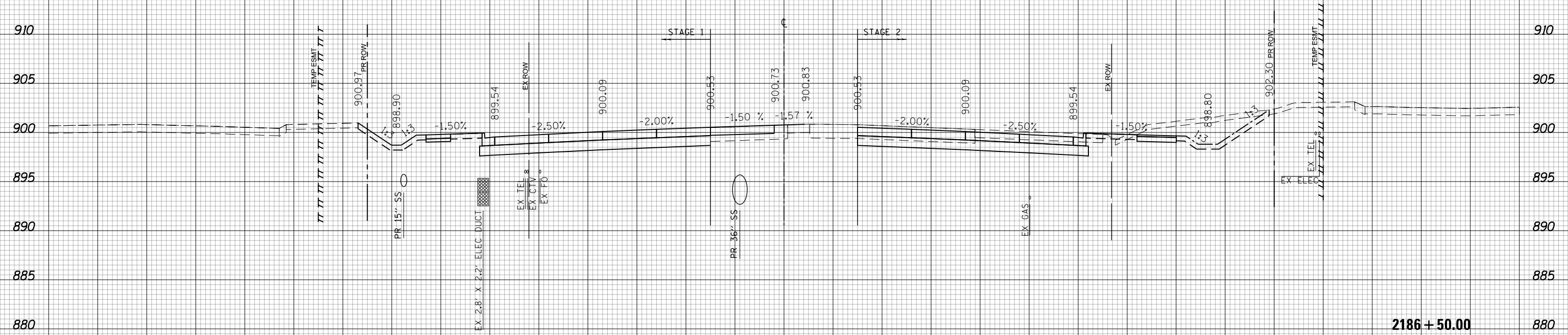
**RANDALL ROAD
STAGE 2 CROSS SECTIONS**

SCALE: 10 H: 5 V SHEET 1060 OF 1751 SHEETS STA. 2185+91.54 TO STA. 2186+00.00

FAP RTE	SECTION	COUNTY	TOTAL SHEETS	SHEET NO.
336	06-00329-01-PW	MCHENRY	1751	1060
			CONTRACT NO.	61E53

ILLINOIS FED. AID PROJECT

150 140 130 120 110 100 90 80 70 60 50 40 30 20 10 0 10 20 30 40 50 60 70 80 90 100 110 120 130 140 150



(SQ FT)	PRESTAGE	STAGE 2
EARTH EXC	0	91.87
EMBANKMENT	0	3.14
UNSUITABLE EXC	0	7.56
AGG SUBGRADE	0	0
IMP (UNDERCUT)	0	0

2186 + 50.00



150 140 130 120 110 100 90 80 70 60 50 40 30 20 10 0 10 20 30 40 50 60 70 80 90 100 110 120 130 140 150

USER NAME = btwegner	DESIGNED - WBL	REVISED -
	DRAWN - BTW	REVISED -
PLOT SCALE = 20.0000' / in.	CHECKED - RCB	REVISED -
PLOT DATE = 4/25/2018	DATE - 4-26-2018	REVISED -

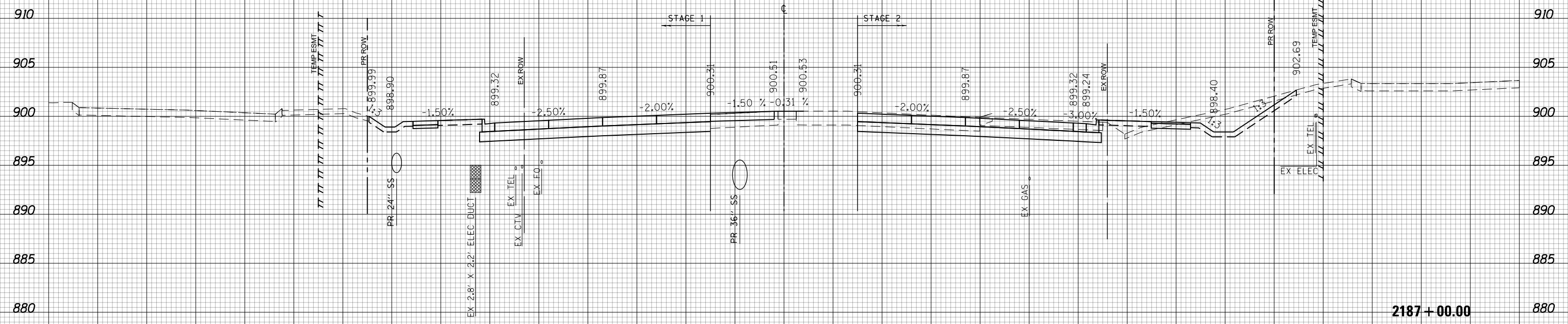
**STATE OF ILLINOIS
DEPARTMENT OF TRANSPORTATION**

RANDALL ROAD		FAP	TOTAL	SHEET
STAGE 2 CROSS SECTIONS		RTE	SHEETS	NO.
336	06-00329-01-PW	1751	1061	
		CONTRACT NO. 61E53		

SCALE: 10 H: 5 V SHEET 1061 OF 1751 SHEETS STA. 2186+50.00 TO STA. 2186+50.00

ILLINOIS FED. AID PROJECT

150 140 130 120 110 100 90 80 70 60 50 40 30 20 10 0 10 20 30 40 50 60 70 80 90 100 110 120 130 140 150



(SQ. FT)	PRESTAGE	STAGE 2
EARTH EXC	0	79.52
EMBANKMENT	0	18.91
UNSUITABLE EXC	0	6.85
AGG. SUBGRADE	0	0
IMP. (UNDERCUT)	0	0



150 140 130 120 110 100 90 80 70 60 50 40 30 20 10 0 10 20 30 40 50 60 70 80 90 100 110 120 130 140 150

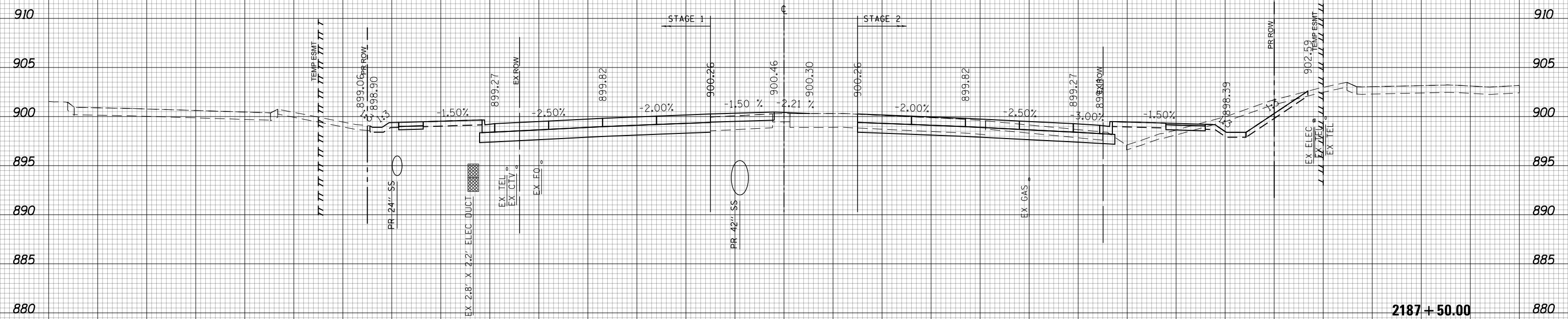
USER NAME = btwegner	DESIGNED - WBL	REVISED -
	DRAWN - BTW	REVISED -
PLOT SCALE = 20.0000' / in.	CHECKED - RCB	REVISED -
PLOT DATE = 4/25/2018	DATE - 4-26-2018	REVISED -

**STATE OF ILLINOIS
DEPARTMENT OF TRANSPORTATION**

RANDALL ROAD		FAP	TOTAL	SHEET
STAGE 2 CROSS SECTIONS		RTE	SHEETS	NO.
SCALE: 10 H: 5 V	SHEET 1062 OF 1751 SHEETS	336	1751	1062
STA. 2187+00.00 TO STA. 2187+00.00		SECTION	COUNTY	CONTRACT NO.
		06-00329-01-PW	MCHENRY	61E53

ILLINOIS	FED. AID PROJECT
----------	------------------

150 140 130 120 110 100 90 80 70 60 50 40 30 20 10 0 10 20 30 40 50 60 70 80 90 100 110 120 130 140 150



(SQ. FT)	PRESTAGE	STAGE 2
EARTH EXC	0	59.16
EMBANKMENT	0.21	29.53
UNSUITABLE EXC	0	7.99
AGG. SUBGRADE	0	0
IMP. (UNDERCUT)	0	0

2187 + 50.00



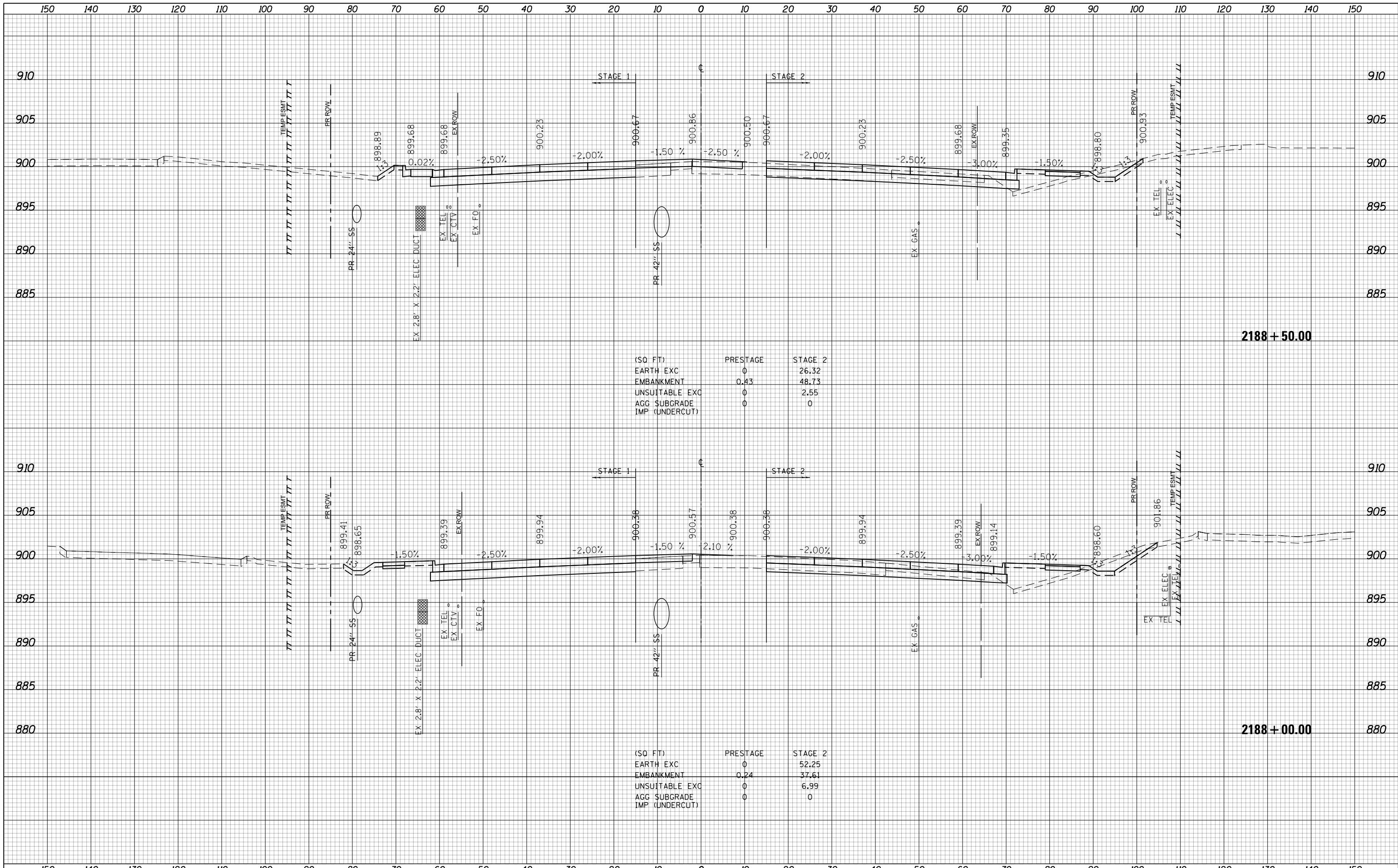
150 140 130 120 110 100 90 80 70 60 50 40 30 20 10 0 10 20 30 40 50 60 70 80 90 100 110 120 130 140 150

USER NAME = btwegner	DESIGNED - WBL	REVISED -
	DRAWN - BTW	REVISED -
PLOT SCALE = 20.0000' / in.	CHECKED - RCB	REVISED -
PLOT DATE = 4/25/2018	DATE - 4-26-2018	REVISED -

**STATE OF ILLINOIS
DEPARTMENT OF TRANSPORTATION**

RANDALL ROAD		FAP	TOTAL	SHEET
STAGE 2 CROSS SECTIONS		RTE	SHEETS	NO.
SCALE: 10 H: 5 V	SHEET 1063 OF 1751 SHEETS	336	1751	1063
STA. 2187+50.00 TO STA. 2187+50.00		SECTION	COUNTY	CONTRACT NO.
		06-00329-01-PW	MCHENRY	61E53

ILLINOIS	FED. AID PROJECT
----------	------------------



(SQ FT)	PRESTAGE	STAGE 2
EARTH EXC	0	26.32
EMBANKMENT	0.43	48.73
UNSUITABLE EXC	0	2.55
AGG SUBGRADE	0	0
IMP (UNDERCUT)	0	0

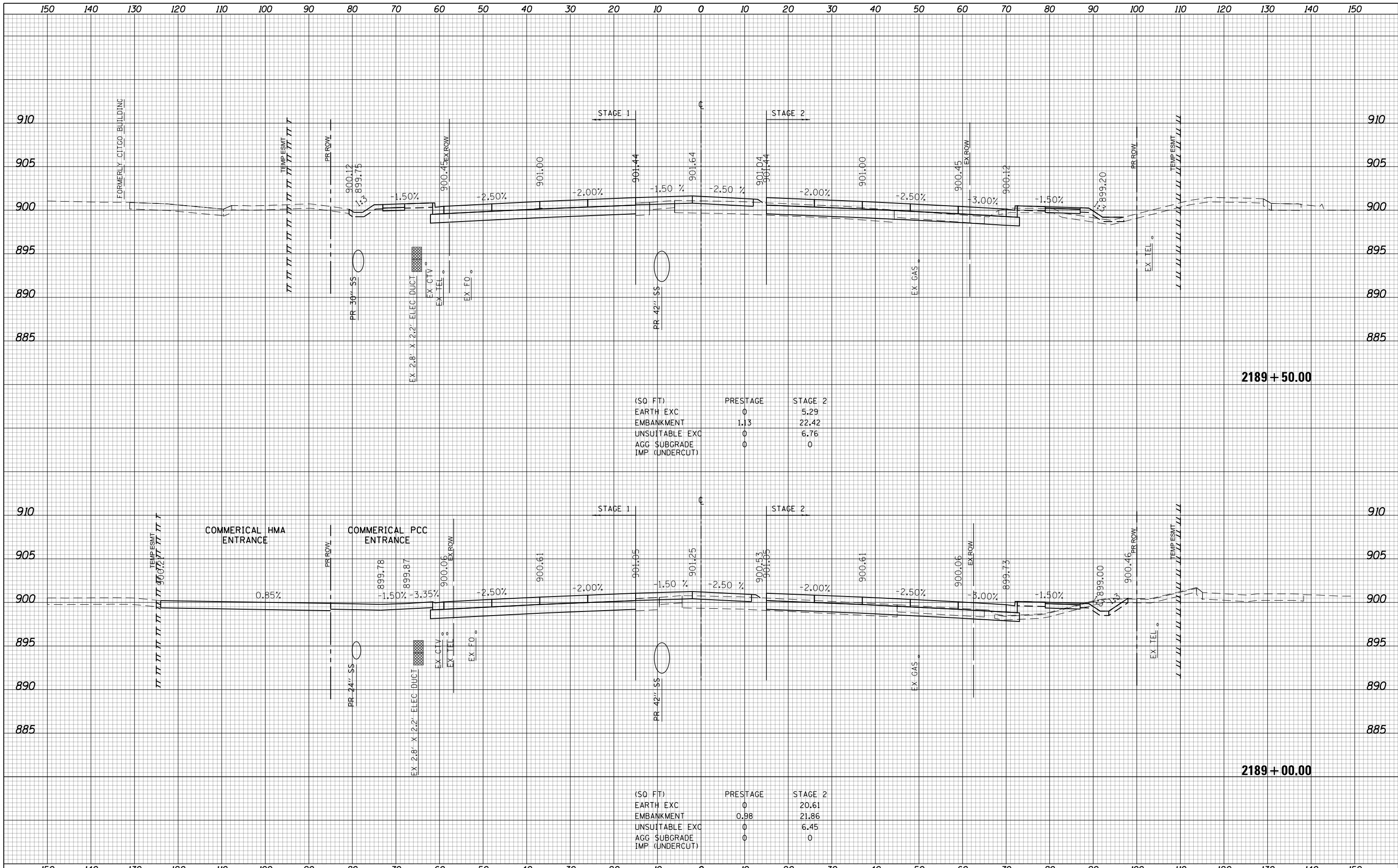
(SQ FT)	PRESTAGE	STAGE 2
EARTH EXC	0	52.25
EMBANKMENT	0.24	37.61
UNSUITABLE EXC	0	6.99
AGG SUBGRADE	0	0
IMP (UNDERCUT)	0	0

**STATE OF ILLINOIS
DEPARTMENT OF TRANSPORTATION**

**RANDALL ROAD
STAGE 2 CROSS SECTIONS**

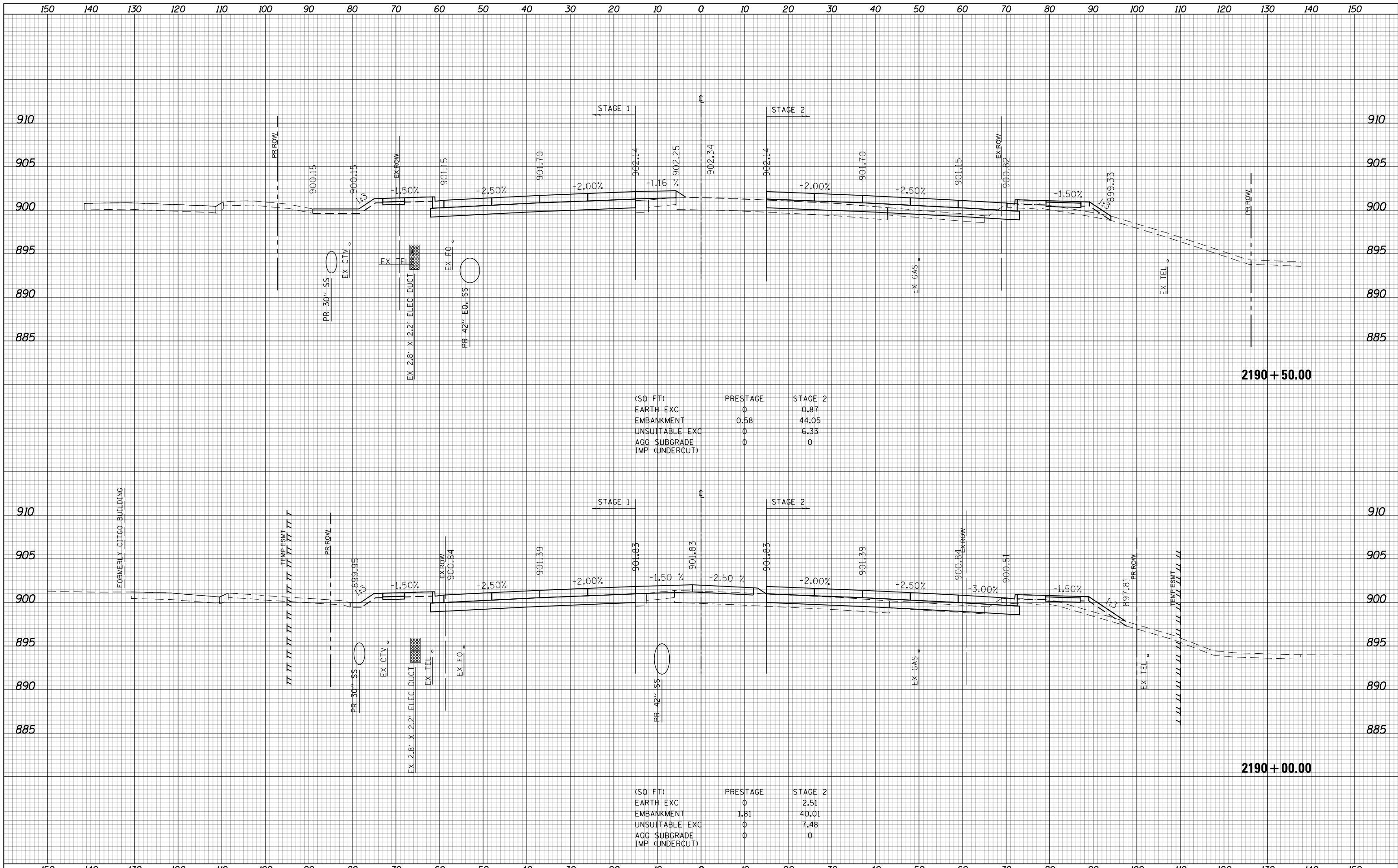
USER NAME = btwagner	DESIGNED - WBL	REVISED -
PLOT SCALE = 20.0000' / in.	DRAWN - BTW	REVISED -
PLOT DATE = 4/25/2018	CHECKED - RCB	REVISED -
	DATE - 4-26-2018	REVISED -

FAP RTE	SECTION	COUNTY	TOTAL SHEETS	SHEET NO.
336	06-00329-01-PW	MCHENRY	1751	1064
SCALE: 10 H: 5 V			SHEET 1064 OF 1751 SHEETS	
STA. 2188+00.00 TO STA. 2188+50.00			CONTRACT NO. 61E53	
ILLINOIS FED. AID PROJECT				



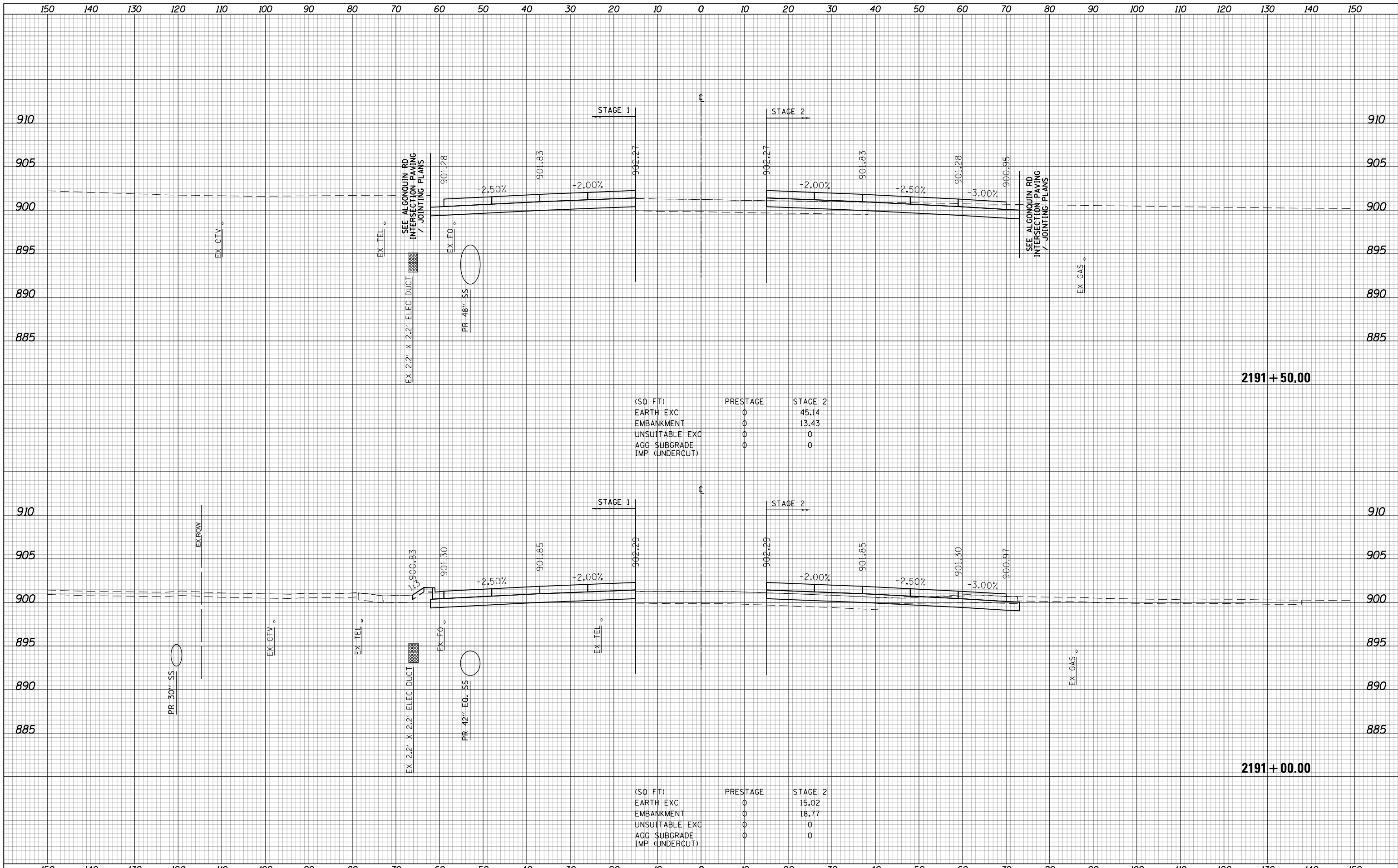
(SQ. FT)	PRESTAGE	STAGE 2
EARTH EXC	0	5.29
EMBANKMENT	1.13	22.42
UNSUITABLE EXC	0	6.76
AGG. SUBGRADE	0	0
IMP. (UNDERCUT)	0	0

(SQ. FT)	PRESTAGE	STAGE 2
EARTH EXC	0	20.61
EMBANKMENT	0.98	21.86
UNSUITABLE EXC	0	6.45
AGG. SUBGRADE	0	0
IMP. (UNDERCUT)	0	0



(SQ FT)	PRESTAGE	STAGE 2
EARTH EXC	0	0.87
EMBANKMENT	0.58	44.05
UNSUITABLE EXC	0	6.33
AGG SUBGRADE	0	0
IMP (UNDERCUT)		

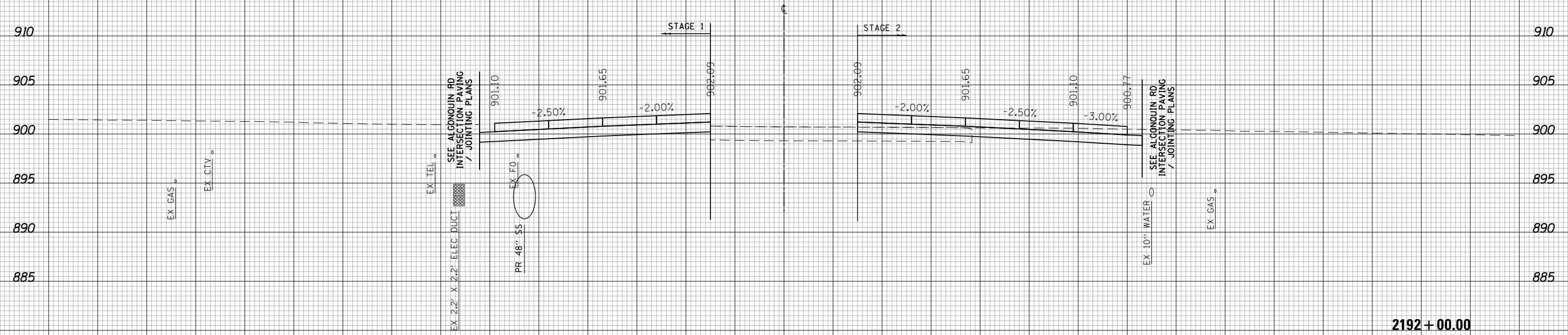
(SQ FT)	PRESTAGE	STAGE 2
EARTH EXC	0	2.51
EMBANKMENT	1.81	40.01
UNSUITABLE EXC	0	7.48
AGG SUBGRADE	0	0
IMP (UNDERCUT)		



(SQ FT)	PRESTAGE	STAGE 2
EARTH EXC	0	45.14
EMBANKMENT	0	13.43
UNSUITABLE EXC	0	0
AGG SUBGRADE	0	0
IMP (UNDERCUT)	0	0

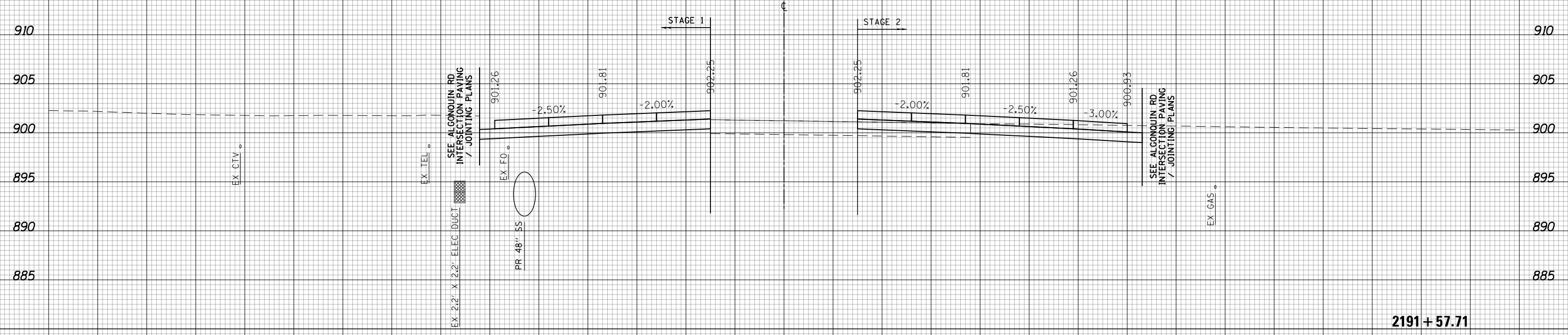
(SQ FT)	PRESTAGE	STAGE 2
EARTH EXC	0	15.02
EMBANKMENT	0	18.77
UNSUITABLE EXC	0	0
AGG SUBGRADE	0	0
IMP (UNDERCUT)	0	0

150 140 130 120 110 100 90 80 70 60 50 40 30 20 10 0 10 20 30 40 50 60 70 80 90 100 110 120 130 140 150



2192+00.00

(SQ FT)	PRESTAGE	STAGE 2
EARTH EXC	0	44
EMBANKMENT	0	17.24
UNSUITABLE EXC	0	0
AGG SUBGRADE IMP (UNDERCUT)	0	0



2191+57.71



USER NAME = btwagner	DESIGNED - WBL	REVISED -
	DRAWN - BTW	REVISED -
PLOT SCALE = 20.0000' / in.	CHECKED - RCB	REVISED -
PLOT DATE = 4/25/2018	DATE - 4-26-2018	REVISED -

STATE OF ILLINOIS
DEPARTMENT OF TRANSPORTATION

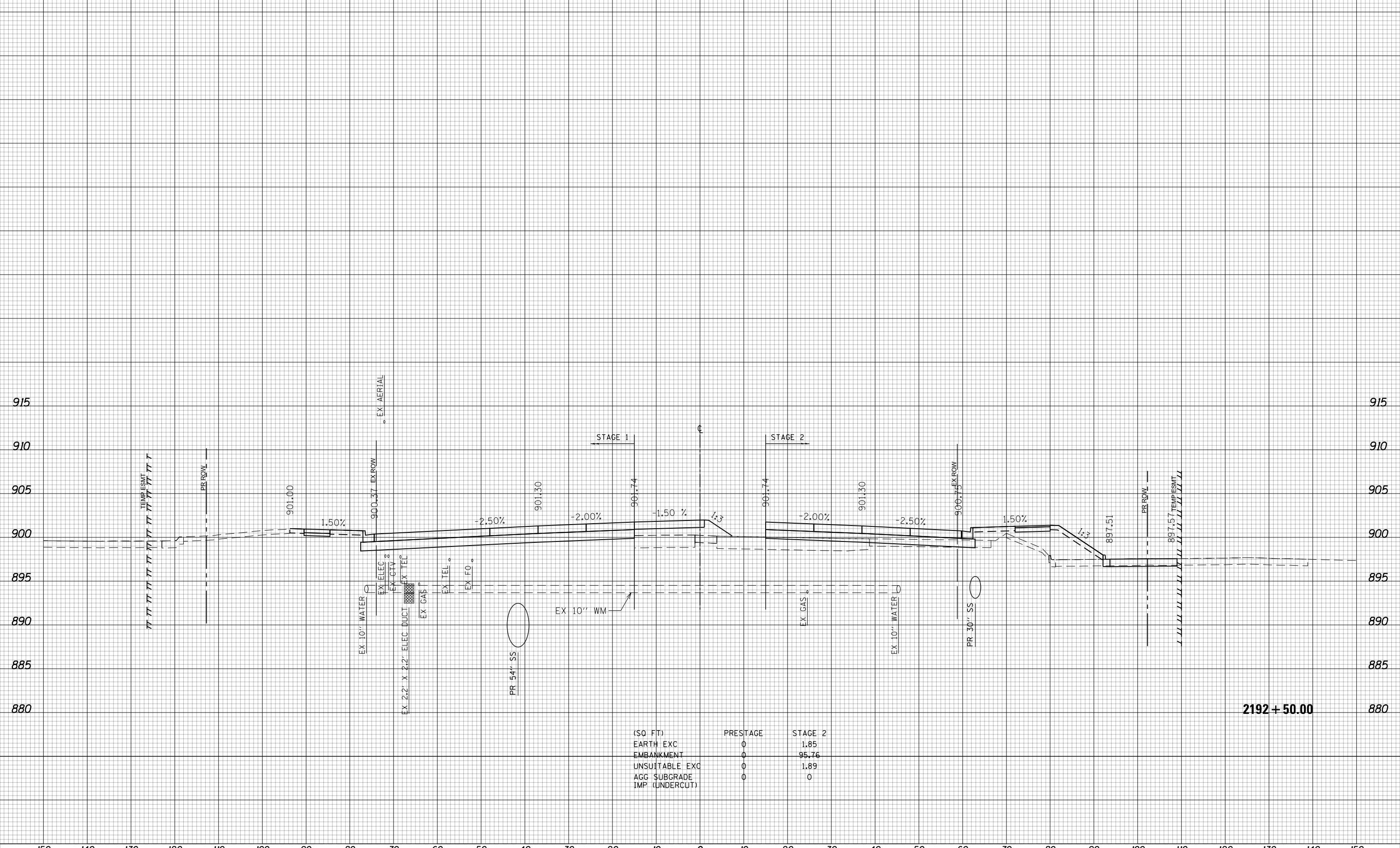
RANDALL ROAD
STAGE 2 CROSS SECTIONS

SCALE: 10 H: 5 V SHEET 1068 OF 1751 SHEETS STA. 2191+57.71 TO STA. 2192+00.00

FAP RTE	SECTION	COUNTY	TOTAL SHEETS	SHEET NO.
336	06-00329-01-PW	MCHENRY	1751	1068
			CONTRACT NO. 61E53	

ILLINOIS FED. AID PROJECT

150 140 130 120 110 100 90 80 70 60 50 40 30 20 10 0 10 20 30 40 50 60 70 80 90 100 110 120 130 140 150



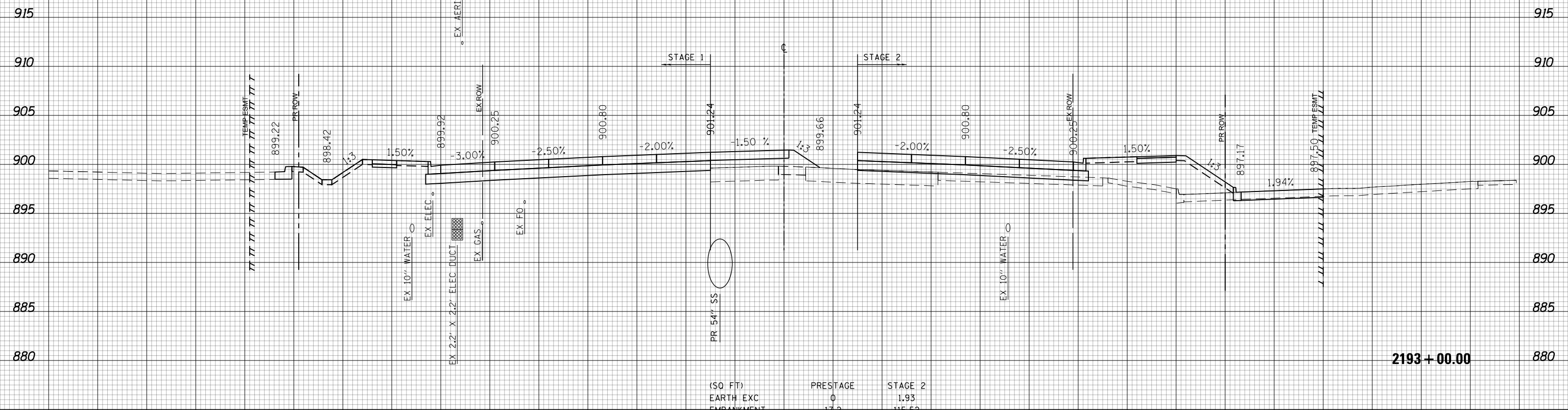
(SQ FT)	PRESTAGE	STAGE 2
EARTH EXC	0	1.85
EMBANKMENT	0	95.76
UNSUITABLE EXC	0	1.89
AGG SUBGRADE	0	0
IMP (UNDERCUT)	0	0

2192+50.00



USER NAME = btwegner	DESIGNED - WBL	REVISIED -	STATE OF ILLINOIS DEPARTMENT OF TRANSPORTATION	RANDALL ROAD STAGE 2 CROSS SECTIONS			FAP RTE	SECTION	COUNTY	TOTAL SHEETS	SHEET NO.
PLOT SCALE = 20.0000' / in.	DRAWN - BTW	REVISIED -		336	06-00329-01-PW	MCHENRY	1751	1069			
PLOT DATE = 4/25/2018	CHECKED - RCB	REVISIED -		SCALE: 10 H: 5 V			SHEET 1069 OF 1751 SHEETS			STA. 2192+50.00 TO STA. 2192+50.00	
DATE - 4-26-2018	REVISIED -	REVISIED -		ILLINOIS FED. AID PROJECT							

150 140 130 120 110 100 90 80 70 60 50 40 30 20 10 0 10 20 30 40 50 60 70 80 90 100 110 120 130 140 150



(SQ FT)	PRESTAGE	STAGE 2
EARTH EXC	0	1.93
EMBANKMENT	17.2	115.52
UNSUITABLE EXC	0	2.62
AGG SUBGRADE	0	0
IMP (UNDERCUT)	0	0



150 140 130 120 110 100 90 80 70 60 50 40 30 20 10 0 10 20 30 40 50 60 70 80 90 100 110 120 130 140 150

USER NAME = btwegner	DESIGNED - WBL	REVISED -
	DRAWN - BTW	REVISED -
PLOT SCALE = 20.0000' / in.	CHECKED - RCB	REVISED -
PLOT DATE = 4/25/2018	DATE - 4-26-2018	REVISED -

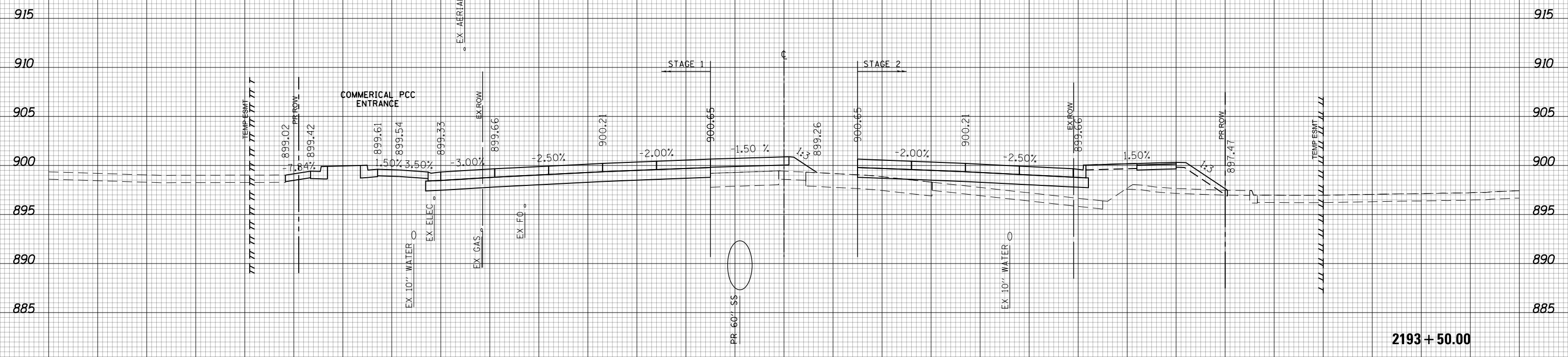
**STATE OF ILLINOIS
DEPARTMENT OF TRANSPORTATION**

**RANDALL ROAD
STAGE 2 CROSS SECTIONS**
SCALE: 10 H: 5 V SHEET 1070 OF 1751 SHEETS STA. 2193+00.00 TO STA. 2193+00.00

FAP RTE	SECTION	COUNTY	TOTAL SHEETS	SHEET NO.
336	06-00329-01-PW	MCHENRY	1751	1070
			CONTRACT NO. 61E53	

2193+00.00

150 140 130 120 110 100 90 80 70 60 50 40 30 20 10 0 10 20 30 40 50 60 70 80 90 100 110 120 130 140 150



(SQ. FT)	PRESTAGE	STAGE 2
EARTH EXC	0	0.06
EMBANKMENT	12.55	128.72
UNSUITABLE EXC	0	6.11
AGG SUBGRADE	0	0
IMP (UNDERCUT)	0	0

2193 + 50.00



USER NAME = btwegner	DESIGNED - WBL	REVISED -
	DRAWN - BTW	REVISED -
PLOT SCALE = 20.0000' / in.	CHECKED - RCB	REVISED -
PLOT DATE = 4/25/2018	DATE - 4-26-2018	REVISED -

STATE OF ILLINOIS
DEPARTMENT OF TRANSPORTATION

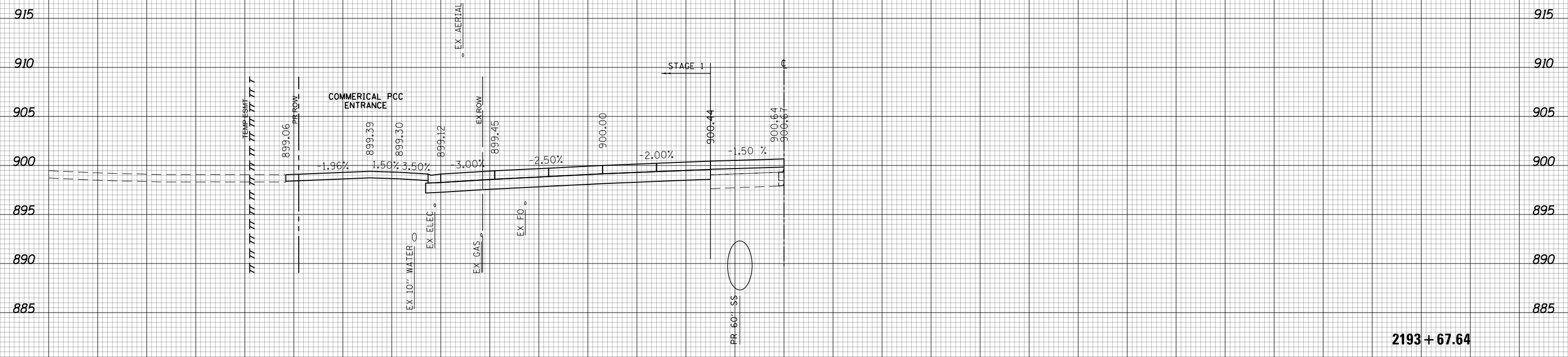
SCALE: 10 H: 5 V SHEET 1071 OF 1751 SHEETS STA. 2193+50.00 TO STA. 2193+50.00

RANDALL ROAD
STAGE 2 CROSS SECTIONS

FAP RTE	SECTION	COUNTY	TOTAL SHEETS	SHEET NO.
336	06-00329-01-PW	MCHENRY	1751	1071
			CONTRACT NO. 61E53	

ILLINOIS FED. AID PROJECT

150 140 130 120 110 100 90 80 70 60 50 40 30 20 10 0 10 20 30 40 50 60 70 80 90 100 110 120 130 140 150



2193 + 67.64



USER NAME = btwegner	DESIGNED - WBL	REVISED -
	DRAWN - BTW	REVISED -
PLOT SCALE = 20.0000' / in.	CHECKED - RCB	REVISED -
PLOT DATE = 4/25/2018	DATE - 4-26-2018	REVISED -

STATE OF ILLINOIS
DEPARTMENT OF TRANSPORTATION

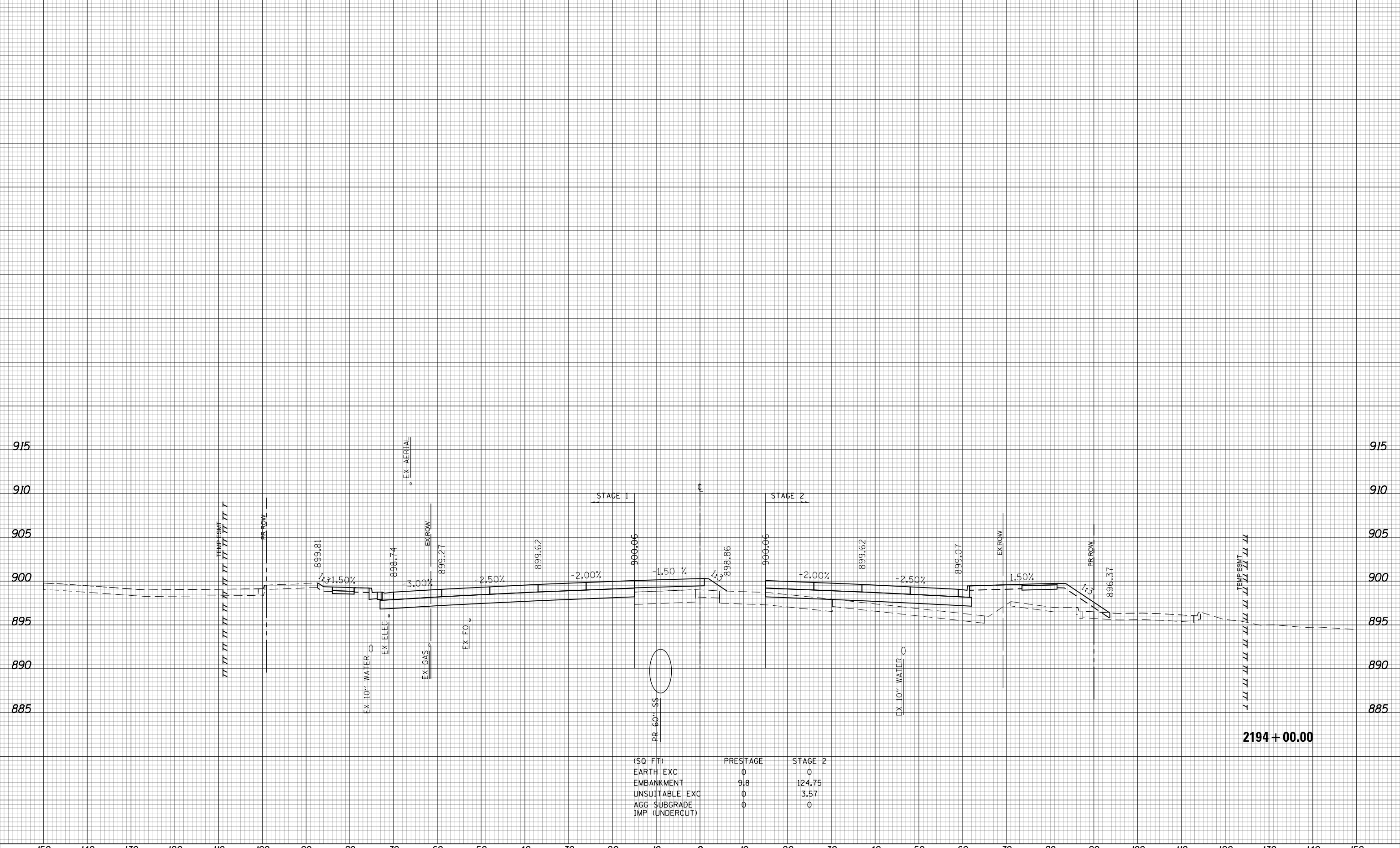
SCALE: 10 H: 5 V
SHEET 1072 OF 1751 SHEETS
STA. 2193+67.64 TO STA. 2193+67.64

RANDALL ROAD
STAGE 2 CROSS SECTIONS

FAP RTE	SECTION	COUNTY	TOTAL SHEETS	SHEET NO.
336	06-00329-01-PW	MCHENRY	1751	1072
			CONTRACT NO.	61E53

ILLINOIS FED. AID PROJECT

150 140 130 120 110 100 90 80 70 60 50 40 30 20 10 0 10 20 30 40 50 60 70 80 90 100 110 120 130 140 150



(SQ. FT)	PRESTAGE	STAGE 2
EARTH EXC	0	0
EMBANKMENT	9.8	124.75
UNSATURABLE EXC	0	3.57
AGG SUBGRADE	0	0
IMP (UNDERCUT)	0	0



USER NAME = btwegner	DESIGNED - WBL	REVISED -
	DRAWN - BTW	REVISED -
PLOT SCALE = 20.0000' / in.	CHECKED - RCB	REVISED -
PLOT DATE = 4/25/2018	DATE - 4-26-2018	REVISED -

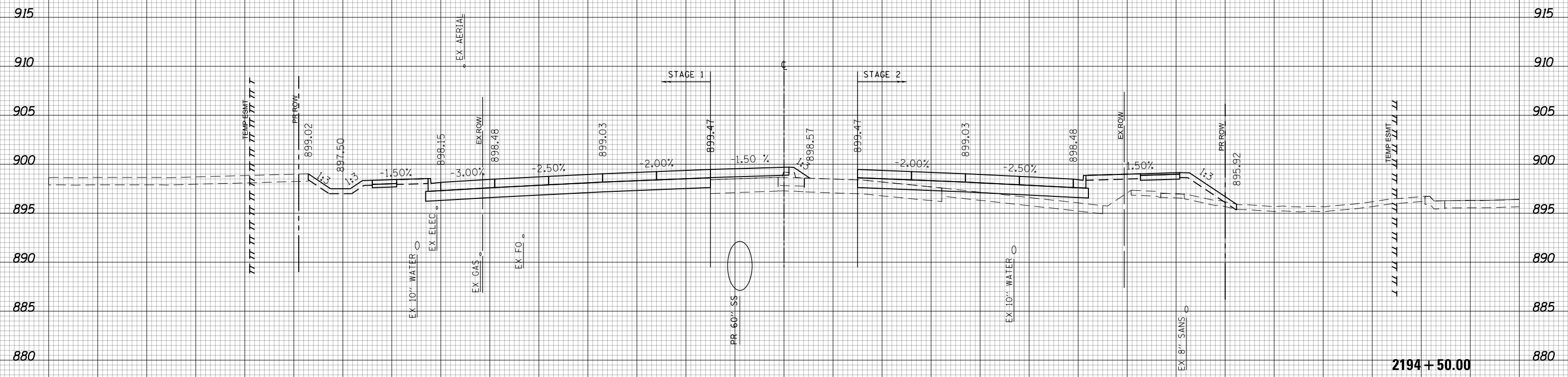
**STATE OF ILLINOIS
DEPARTMENT OF TRANSPORTATION**

**RANDALL ROAD
STAGE 2 CROSS SECTIONS**
SCALE: 10 H: 5 V SHEET 1073 OF 1751 SHEETS STA. 2194+00.00 TO STA. 2194+00.00

FAP RTE	SECTION	COUNTY	TOTAL SHEETS	SHEET NO.
336	06-00329-01-PW	MCHENRY	1751	1073
			CONTRACT NO.	61E53

2194 + 00.00

150 140 130 120 110 100 90 80 70 60 50 40 30 20 10 0 10 20 30 40 50 60 70 80 90 100 110 120 130 140 150



(SQ FT)	PRESTAGE	STAGE 2
EARTH EXC	0	0.81
EMBANKMENT	5.01	97.04
UNSUITABLE EXC	0	4.7
AGG SUBGRADE	0	0
IMP (UNDERCUT)		



150 140 130 120 110 100 90 80 70 60 50 40 30 20 10 0 10 20 30 40 50 60 70 80 90 100 110 120 130 140 150

USER NAME = btwegner	DESIGNED - WBL	REVISED -
	DRAWN - BTW	REVISED -
PLOT SCALE = 20.0000' / in.	CHECKED - RCB	REVISED -
PLOT DATE = 4/25/2018	DATE - 4-26-2018	REVISED -

**STATE OF ILLINOIS
DEPARTMENT OF TRANSPORTATION**


**RANDALL ROAD
STAGE 2 CROSS SECTIONS**

SCALE: 10 H: 5 V SHEET 1074 OF 1751 SHEETS STA. 2194+50.00 TO STA. 2194+50.00

FAP RTE	SECTION	COUNTY	TOTAL SHEETS	SHEET NO.
336	06-00329-01-PW	MCHENRY	1751	1074
			CONTRACT NO. 61E53	

2194+50.00

150 140 130 120 110 100 90 80 70 60 50 40 30 20 10 0 10 20 30 40 50 60 70 80 90 100 110 120 130 140 150



(SQ FT)	PRESTAGE	STAGE 2
EARTH EXC	0	0.46
EMBANKMENT	1.82	68
UNSUITABLE EXC	0	0.14
AGG SUBGRADE	0	0
IMP (UNDERCUT)	0	0

2195 + 00.00



USER NAME = btwegner	DESIGNED - WBL	REVISED -
	DRAWN - BTW	REVISED -
PLOT SCALE = 20.0000' / in.	CHECKED - RCB	REVISED -
PLOT DATE = 4/25/2018	DATE - 4-26-2018	REVISED -

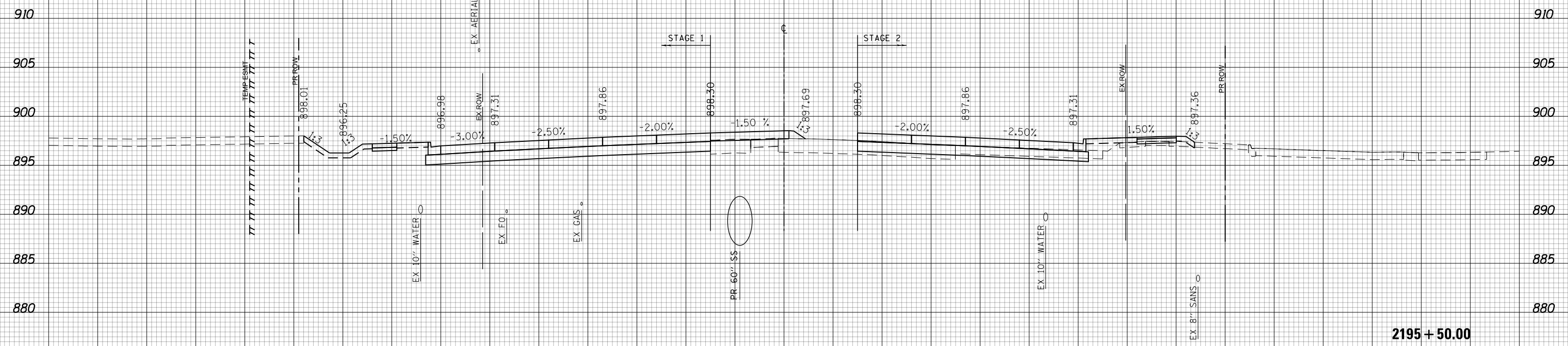
**STATE OF ILLINOIS
DEPARTMENT OF TRANSPORTATION**

**RANDALL ROAD
STAGE 2 CROSS SECTIONS**
SCALE: 10 H: 5 V SHEET 1075 OF 1751 SHEETS STA. 2195+00.00 TO STA. 2195+00.00

FAP RTE	SECTION	COUNTY	TOTAL SHEETS	SHEET NO.
336	06-00329-01-PW	MCHENRY	1751	1075
CONTRACT NO.			61E53	

ILLINOIS FED. AID PROJECT

150 140 130 120 110 100 90 80 70 60 50 40 30 20 10 0 10 20 30 40 50 60 70 80 90 100 110 120 130 140 150



(SQ. FT.)	PRESTAGE	STAGE 2
EARTH EXC	0	5.81
EMBANKMENT	1.76	43.64
UNSUITABLE EXC	0	0.08
AGG. SUBGRADE	0	0
IMP. (UNDERCUT)		

2195 + 50.00



150 140 130 120 110 100 90 80 70 60 50 40 30 20 10 0 10 20 30 40 50 60 70 80 90 100 110 120 130 140 150

USER NAME = btwegner	DESIGNED - WBL	REVISED -
	DRAWN - BTW	REVISED -
PLOT SCALE = 20.0000' / in.	CHECKED - RCB	REVISED -
PLOT DATE = 4/25/2018	DATE - 4-26-2018	REVISED -

**STATE OF ILLINOIS
DEPARTMENT OF TRANSPORTATION**

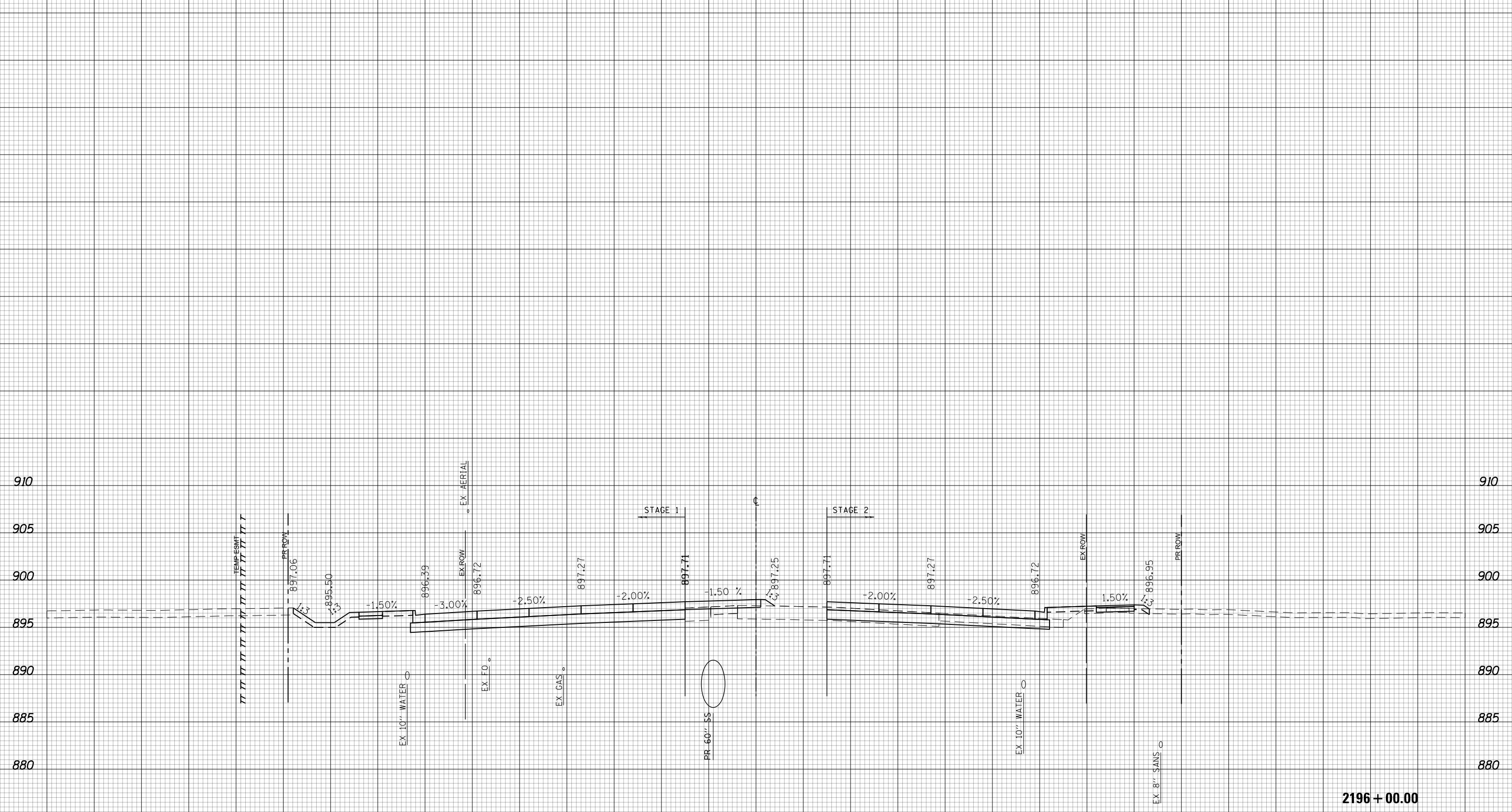
**RANDALL ROAD
STAGE 2 CROSS SECTIONS**

SCALE: 10 H: 5 V SHEET 1076 OF 1751 SHEETS STA. 2195+50.00 TO STA. 2195+50.00

FAP RTE	SECTION	COUNTY	TOTAL SHEETS	SHEET NO.
336	06-00329-01-PW	MCHENRY	1751	1076
			CONTRACT NO. 61E53	

ILLINOIS FED. AID PROJECT

150 140 130 120 110 100 90 80 70 60 50 40 30 20 10 0 10 20 30 40 50 60 70 80 90 100 110 120 130 140 150



(SQ FT)	PRESTAGE	STAGE 2
EARTH EXC	0	7.61
EMBANKMENT	1.37	36.71
UNSUITABLE EXC	0	0
AGG SUBGRADE	0	0
IMP (UNDERCUT)	0	0

2196 + 00.00



150 140 130 120 110 100 90 80 70 60 50 40 30 20 10 0 10 20 30 40 50 60 70 80 90 100 110 120 130 140 150

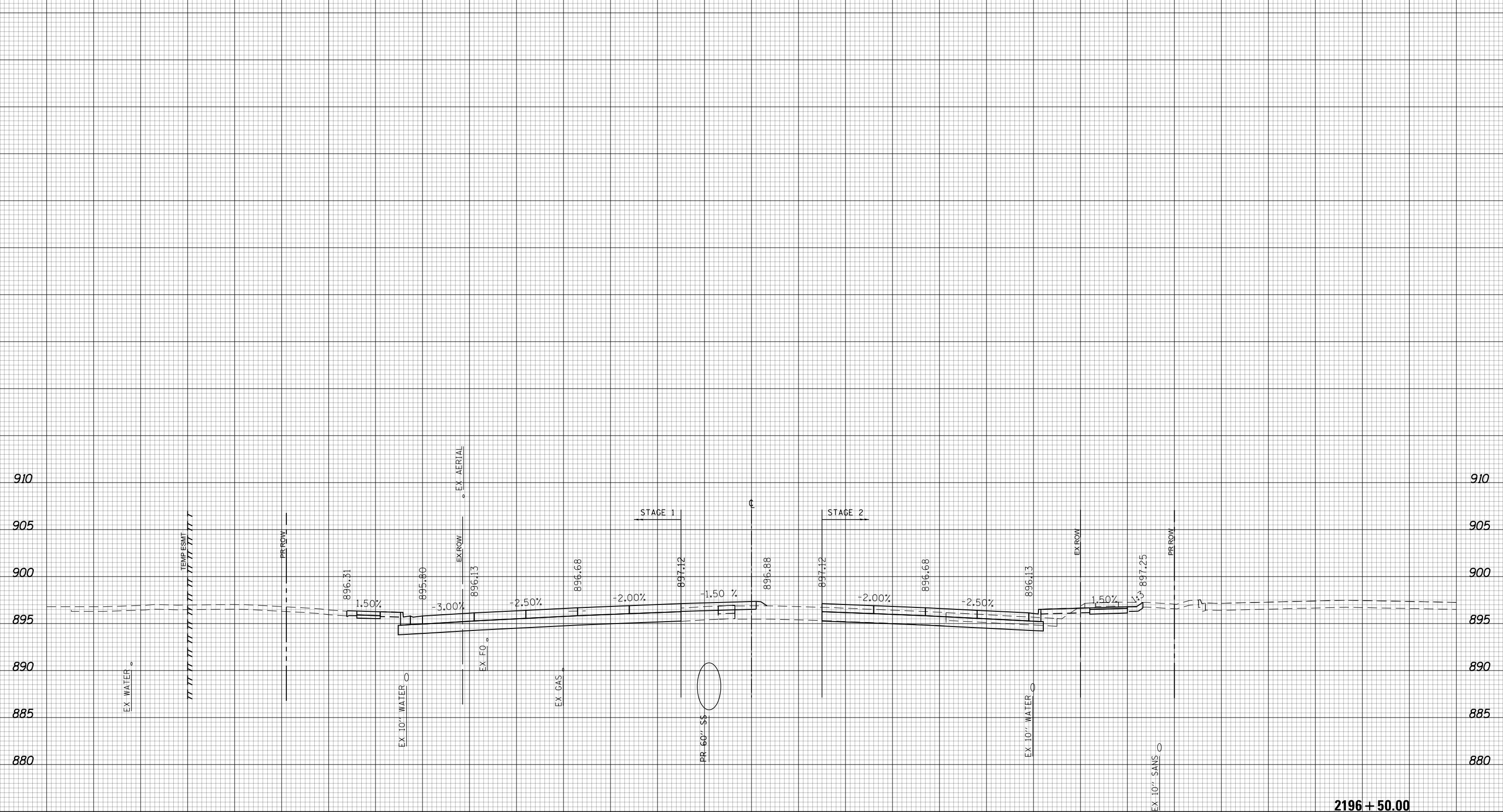
USER NAME = btwegner	DESIGNED - WBL	REVISED -
	DRAWN - BTW	REVISED -
PLOT SCALE = 20.0000' / in.	CHECKED - RCB	REVISED -
PLOT DATE = 4/25/2018	DATE - 4-26-2018	REVISED -

**STATE OF ILLINOIS
DEPARTMENT OF TRANSPORTATION**

RANDALL ROAD		FAP	TOTAL	SHEET
STAGE 2 CROSS SECTIONS		RTE	SHEETS	NO.
SCALE: 10 H: 5 V	SHEET 1077 OF 1751 SHEETS	336	1751	1077
STA. 2196+00.00 TO STA. 2196+00.00		CONTRACT NO. 61E53		

SECTION	COUNTY	TOTAL SHEETS	SHEET NO.
06-00329-01-PW	MCHENRY	1751	1077
ILLINOIS FED. AID PROJECT			

150 140 130 120 110 100 90 80 70 60 50 40 30 20 10 0 10 20 30 40 50 60 70 80 90 100 110 120 130 140 150

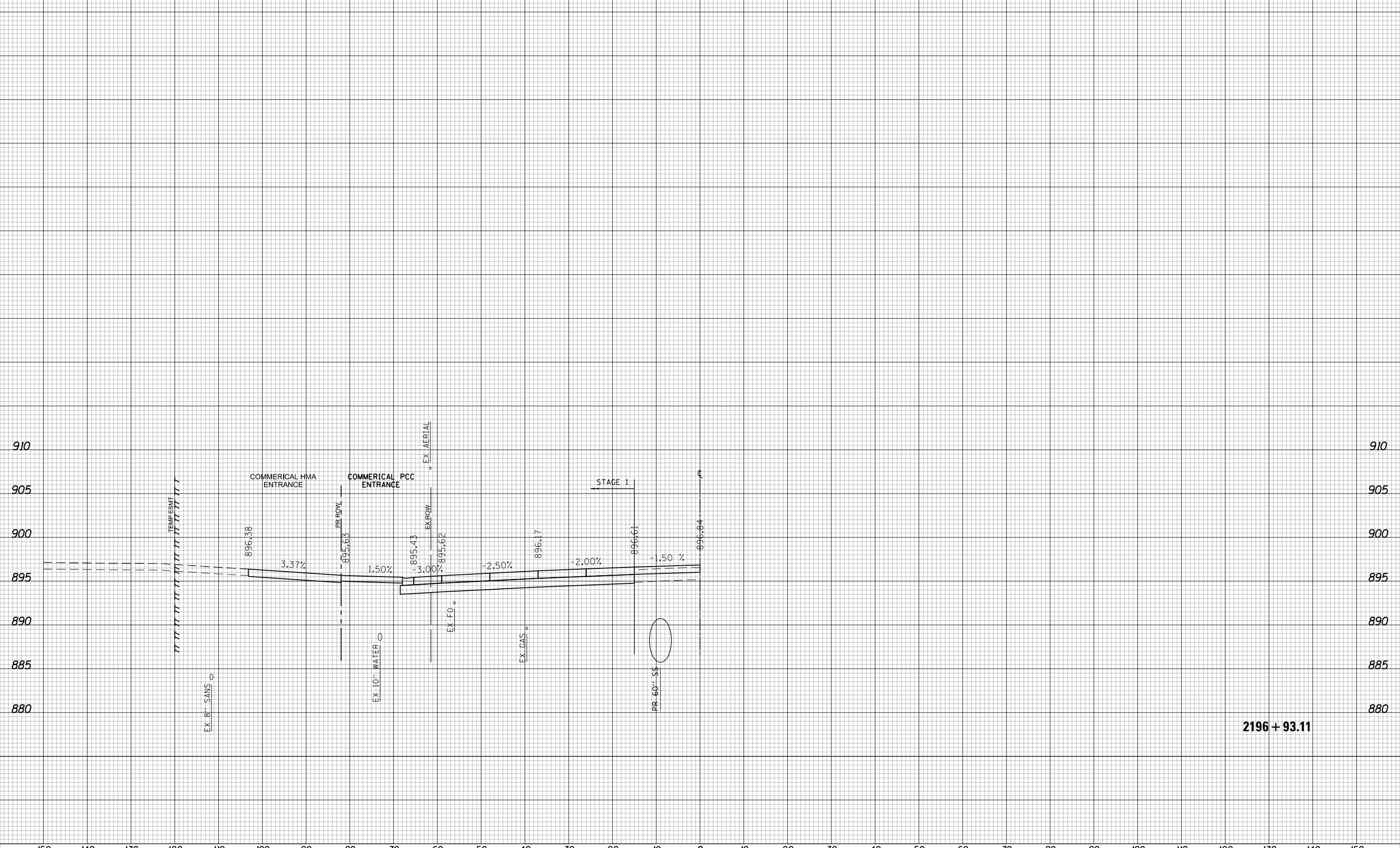


2196 + 50.00

(SQ FT)	PRESTAGE	STAGE 2
EARTH EXC	0	12.28
EMBANKMENT	0.73	35.26
UNSUITABLE EXC	0	0
AGG SUBGRADE	0	0
IMP (UNDERCUT)		



150 140 130 120 110 100 90 80 70 60 50 40 30 20 10 0 10 20 30 40 50 60 70 80 90 100 110 120 130 140 150



2196 + 93.11



USER NAME = btwegner	DESIGNED - WBL	REVISED -
	DRAWN - BTW	REVISED -
PLOT SCALE = 20.0000' / in.	CHECKED - RCB	REVISED -
PLOT DATE = 4/25/2018	DATE - 4-26-2018	REVISED -

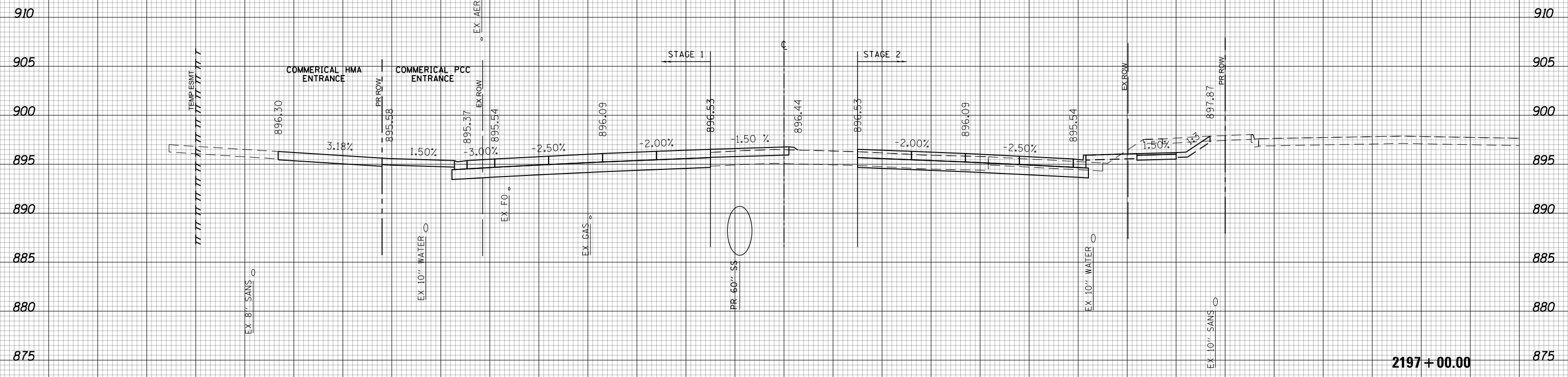
STATE OF ILLINOIS
DEPARTMENT OF TRANSPORTATION

RANDALL ROAD
STAGE 2 CROSS SECTIONS
SCALE: 10 H: 5 V SHEET 1079 OF 1751 SHEETS STA. 2196+93.11 TO STA. 2196+93.11

FAP RTE	SECTION	COUNTY	TOTAL SHEETS	SHEET NO.
336	06-00329-01-PW	MCHENRY	1751	1079
			CONTRACT NO.	61E53

ILLINOIS FED. AID PROJECT

150 140 130 120 110 100 90 80 70 60 50 40 30 20 10 0 10 20 30 40 50 60 70 80 90 100 110 120 130 140 150



(SQ FT)	PRESTAGE	STAGE 2
EARTH EXC	0	31.79
EMBANKMENT	0.42	12.85
UNSUITABLE EXC	0	0
AGG SUBGRADE	0	0
IMP (UNDERCUT)	0	0

2197+00.00



150 140 130 120 110 100 90 80 70 60 50 40 30 20 10 0 10 20 30 40 50 60 70 80 90 100 110 120 130 140 150

USER NAME = btwegner	DESIGNED - WBL	REVISED -
	DRAWN - BTW	REVISED -
PLOT SCALE = 20.0000' / in.	CHECKED - RCB	REVISED -
PLOT DATE = 4/25/2018	DATE - 4-26-2018	REVISED -

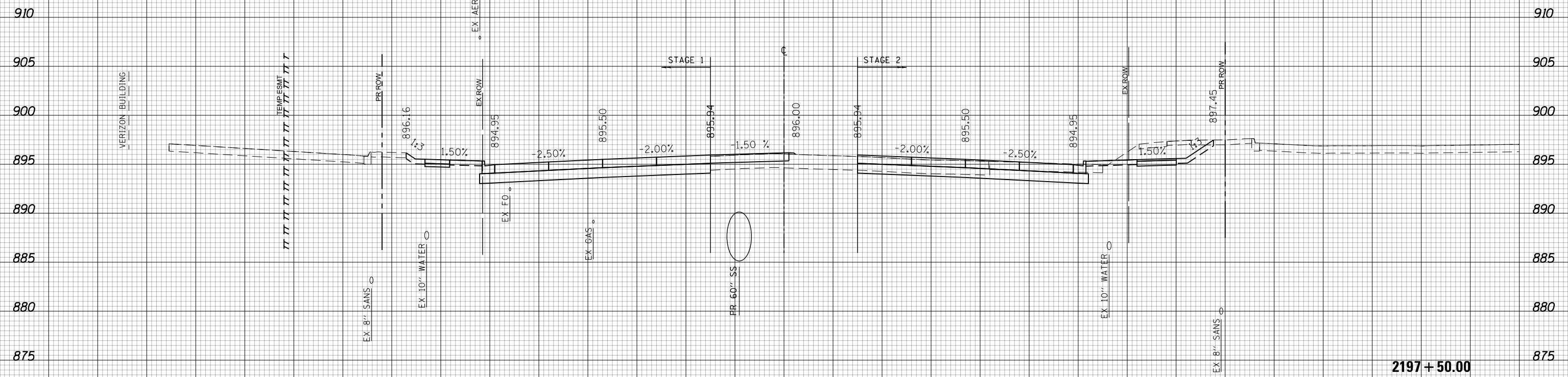
**STATE OF ILLINOIS
DEPARTMENT OF TRANSPORTATION**

**RANDALL ROAD
STAGE 2 CROSS SECTIONS**
SCALE: 10 H: 5 V SHEET 1080 OF 1751 SHEETS STA. 2197+00.00 TO STA. 2197+00.00

FAP RTE	SECTION	COUNTY	TOTAL SHEETS	SHEET NO.
336	06-00329-01-PW	MCHENRY	1751	1080
CONTRACT NO.			61E53	

ILLINOIS FED. AID PROJECT

150 140 130 120 110 100 90 80 70 60 50 40 30 20 10 0 10 20 30 40 50 60 70 80 90 100 110 120 130 140 150



(SQ FT)	PRESTAGE	STAGE 2
EARTH EXC	0	49.88
EMBANKMENT	0.18	5.15
UNSUITABLE EXC	0	0
AGG SUBGRADE	0	0
IMP (UNDERCUT)		

2197 + 50.00



150 140 130 120 110 100 90 80 70 60 50 40 30 20 10 0 10 20 30 40 50 60 70 80 90 100 110 120 130 140 150

USER NAME = btwegner	DESIGNED - WBL	REVISED -
	DRAWN - BTW	REVISED -
PLOT SCALE = 20.0000' / in.	CHECKED - RCB	REVISED -
PLOT DATE = 4/25/2018	DATE - 4-26-2018	REVISED -

**STATE OF ILLINOIS
DEPARTMENT OF TRANSPORTATION**

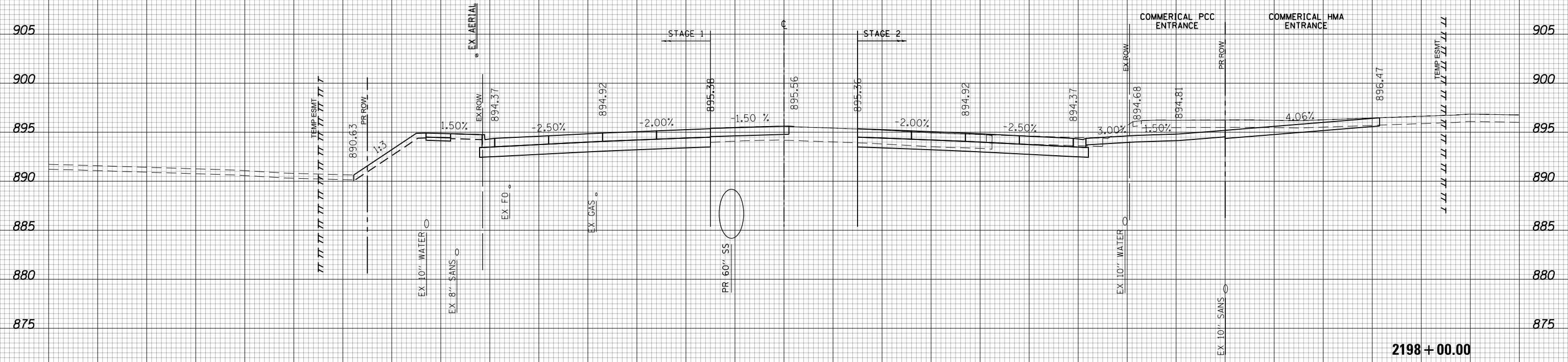
**RANDALL ROAD
STAGE 2 CROSS SECTIONS**

SCALE: 10 H: 5 V SHEET 1081 OF 1751 SHEETS STA. 2197+50.00 TO STA. 2197+50.00

FAP RTE	SECTION	COUNTY	TOTAL SHEETS	SHEET NO.
336	06-00329-01-PW	MCHENRY	1751	1081
			CONTRACT NO. 61E53	

ILLINOIS FED. AID PROJECT

150 140 130 120 110 100 90 80 70 60 50 40 30 20 10 0 10 20 30 40 50 60 70 80 90 100 110 120 130 140 150



(SQ FT)	PRESTAGE	STAGE 2
EARTH EXC	0	82.76
EMBANKMENT	0.01	0.52
UNSUITABLE EXC	0	0
AGG SUBGRADE	0	0
IMP (UNDERCUT)		

2198 + 00.00



USER NAME = btwegner	DESIGNED - WBL	REVISED -
	DRAWN - BTW	REVISED -
PLOT SCALE = 20.0000' / in.	CHECKED - RCB	REVISED -
PLOT DATE = 4/25/2018	DATE - 4-26-2018	REVISED -

**STATE OF ILLINOIS
DEPARTMENT OF TRANSPORTATION**

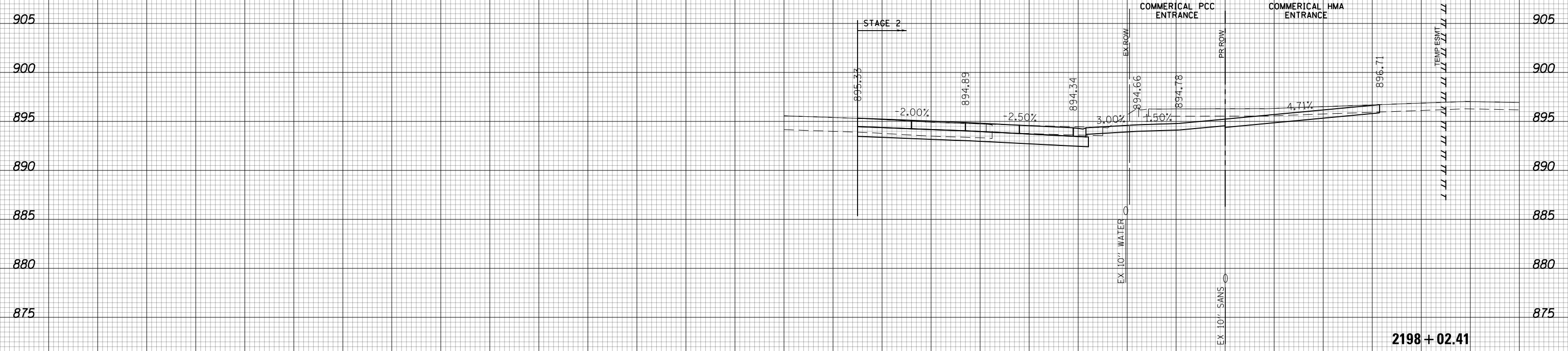
**RANDALL ROAD
STAGE 2 CROSS SECTIONS**

SCALE: 10 H: 5 V SHEET 1082 OF 1751 SHEETS STA. 2198+00.00 TO STA. 2198+00.00

FAP RTE	SECTION	COUNTY	TOTAL SHEETS	SHEET NO.
336	06-00329-01-PW	MCHENRY	1751	1082
CONTRACT NO.			61E53	

ILLINOIS FED. AID PROJECT

150 140 130 120 110 100 90 80 70 60 50 40 30 20 10 0 10 20 30 40 50 60 70 80 90 100 110 120 130 140 150



150 140 130 120 110 100 90 80 70 60 50 40 30 20 10 0 10 20 30 40 50 60 70 80 90 100 110 120 130 140 150

USER NAME = btwegner	DESIGNED - WBL	REVISED -
	DRAWN - BTW	REVISED -
PLOT SCALE = 20.0000' / in.	CHECKED - RCB	REVISED -
PLOT DATE = 4/25/2018	DATE - 4-26-2018	REVISED -

**STATE OF ILLINOIS
DEPARTMENT OF TRANSPORTATION**

**RANDALL ROAD
STAGE 2 CROSS SECTIONS**
SCALE: 10 H: 5 V SHEET 1083 OF 1751 SHEETS STA. 2198+02.41 TO STA. 2198+02.41

FAP RTE	SECTION	COUNTY	TOTAL SHEETS	SHEET NO.
336	06-00329-01-PW	MCHENRY	1751	1083
CONTRACT NO.			61E53	

2198 + 02.41

150 140 130 120 110 100 90 80 70 60 50 40 30 20 10 0 10 20 30 40 50 60 70 80 90 100 110 120 130 140 150

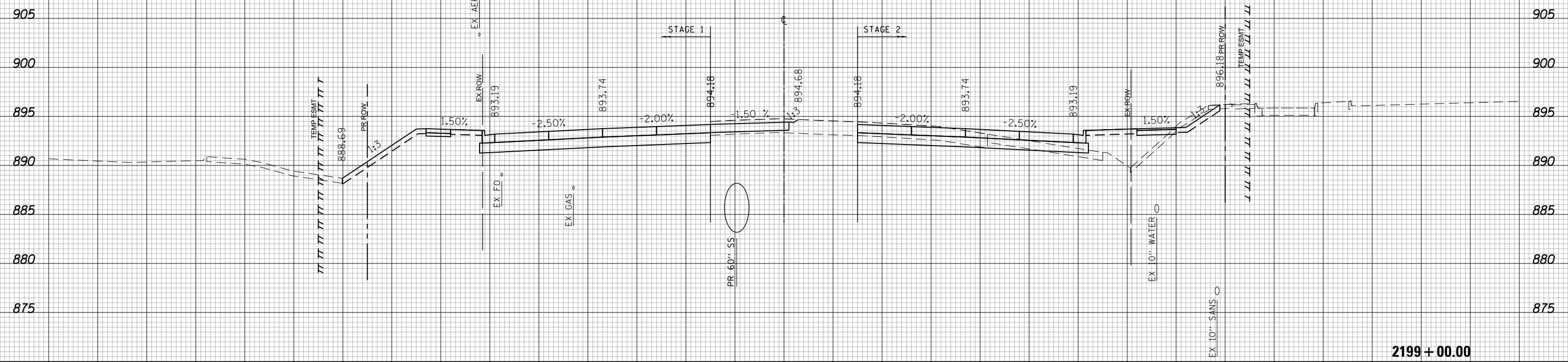


2198 + 50.00

(SQ FT)	PRESTAGE	STAGE 2
EARTH EXC	0	63.98
EMBANKMENT	0	1.38
UNSUITABLE EXC	0	0
AGG SUBGRADE	0	0
IMP (UNDERCUT)	0	0



150 140 130 120 110 100 90 80 70 60 50 40 30 20 10 0 10 20 30 40 50 60 70 80 90 100 110 120 130 140 150



2199 + 00.00

(SQ FT)	PRESTAGE	STAGE 2
EARTH EXC	0	17.71
EMBANKMENT	0	78.8
UNSUITABLE EXC	0	0
AGG SUBGRADE	0	0
IMP (UNDERCUT)	0	0



150 140 130 120 110 100 90 80 70 60 50 40 30 20 10 0 10 20 30 40 50 60 70 80 90 100 110 120 130 140 150

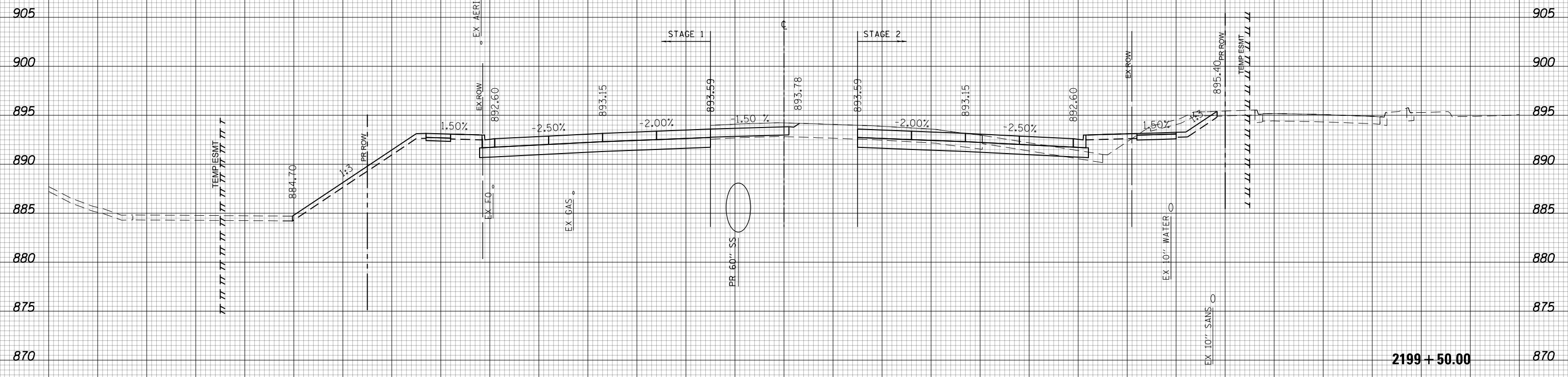
USER NAME = btwegner	DESIGNED - WBL	REVISED -
	DRAWN - BTW	REVISED -
PLOT SCALE = 20.0000' / in.	CHECKED - RCB	REVISED -
PLOT DATE = 4/25/2018	DATE - 4-26-2018	REVISED -

**STATE OF ILLINOIS
DEPARTMENT OF TRANSPORTATION**

RANDALL ROAD		FAP	TOTAL	SHEET
STAGE 2 CROSS SECTIONS		RTE	SHEETS	NO.
SCALE: 10 H: 5 V	SHEET 1085 OF 1751 SHEETS	336	1751	1085
STA. 2199+00.00 TO STA. 2199+00.00		SECTION	COUNTY	CONTRACT NO.
		06-00329-01-PW	MCHENRY	61E53

ILLINOIS	FED. AID PROJECT
----------	------------------

150 140 130 120 110 100 90 80 70 60 50 40 30 20 10 0 10 20 30 40 50 60 70 80 90 100 110 120 130 140 150



(SQ. FT)	PRESTAGE	STAGE 2
EARTH EXC	0	34.77
EMBANKMENT	0	64.92
UNSUITABLE EXC	0	0
AGG. SUBGRADE IMP (UNDERCUT)	0	0

2199 + 50.00



USER NAME = btwegner	DESIGNED - WBL	REVISED -
	DRAWN - BTW	REVISED -
PLOT SCALE = 20.0000' / in.	CHECKED - RCB	REVISED -
PLOT DATE = 4/25/2018	DATE - 4-26-2018	REVISED -

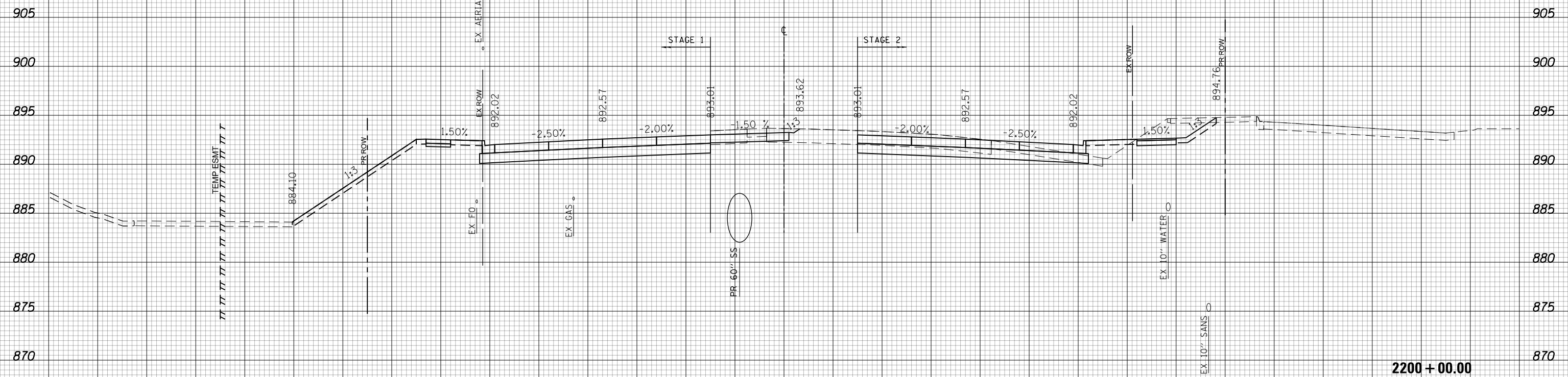
**STATE OF ILLINOIS
DEPARTMENT OF TRANSPORTATION**

**RANDALL ROAD
STAGE 2 CROSS SECTIONS**
SCALE: 10 H: 5 V SHEET 1086 OF 1751 SHEETS STA. 2199+50.00 TO STA. 2199+50.00

FAP RTE	SECTION	COUNTY	TOTAL SHEETS	SHEET NO.
336	06-00329-01-PW	MCHENRY	1751	1086
			CONTRACT NO. 61E53	

ILLINOIS FED. AID PROJECT

150 140 130 120 110 100 90 80 70 60 50 40 30 20 10 0 10 20 30 40 50 60 70 80 90 100 110 120 130 140 150



(SQ FT)	PRESTAGE	STAGE 2
EARTH EXC	0	38.71
EMBANKMENT	0	46.02
UNSUITABLE EXC	0	0
AGG SUBGRADE	0	0
IMP (UNDERCUT)	0	0

2200 + 00.00



USER NAME = btwegner	DESIGNED - WBL	REVISED -
	DRAWN - BTW	REVISED -
PLOT SCALE = 20.0000' / in.	CHECKED - RCB	REVISED -
PLOT DATE = 4/25/2018	DATE - 4-26-2018	REVISED -

**STATE OF ILLINOIS
DEPARTMENT OF TRANSPORTATION**

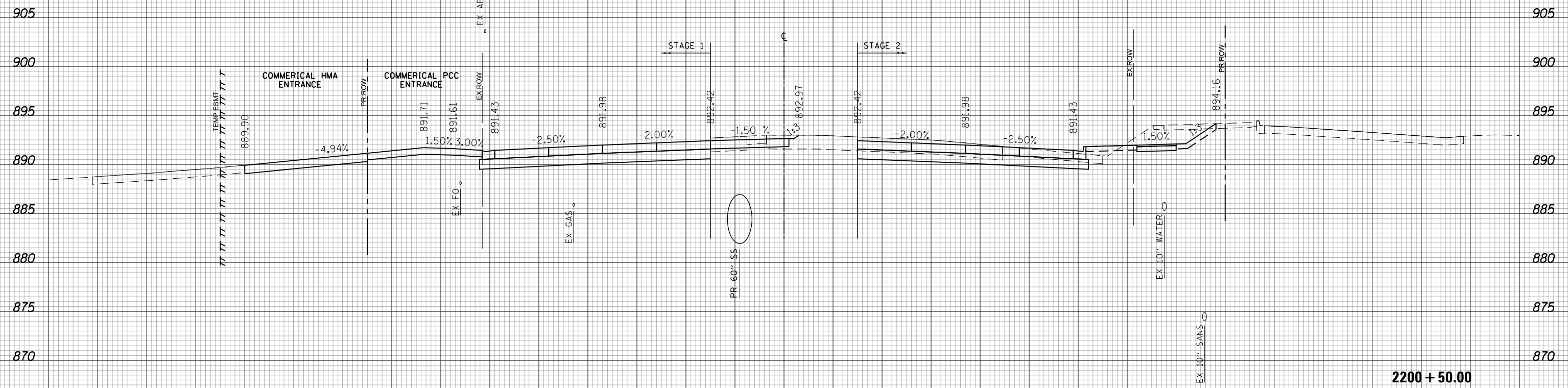
**RANDALL ROAD
STAGE 2 CROSS SECTIONS**

SCALE: 10 H: 5 V SHEET 1087 OF 1751 SHEETS STA. 2200+00.00 TO STA. 2200+00.00

FAP RTE	SECTION	COUNTY	TOTAL SHEETS	SHEET NO.
336	06-00329-01-PW	MCHENRY	1751	1087
			CONTRACT NO. 61E53	

ILLINOIS FED. AID PROJECT

150 140 130 120 110 100 90 80 70 60 50 40 30 20 10 0 10 20 30 40 50 60 70 80 90 100 110 120 130 140 150



(SQ FT)	PRESTAGE	STAGE 2
EARTH EXC	0	39.09
EMBANKMENT	0	38.75
UNSUITABLE EXC	0	0
AGG SUBGRADE	0	0
IMP (UNDERCUT)	0	0

2200 + 50.00



USER NAME = btwegner	DESIGNED - WBL	REVISED -
	DRAWN - BTW	REVISED -
PLOT SCALE = 20.0000' / in.	CHECKED - RCB	REVISED -
PLOT DATE = 4/25/2018	DATE - 4-26-2018	REVISED -

STATE OF ILLINOIS
DEPARTMENT OF TRANSPORTATION

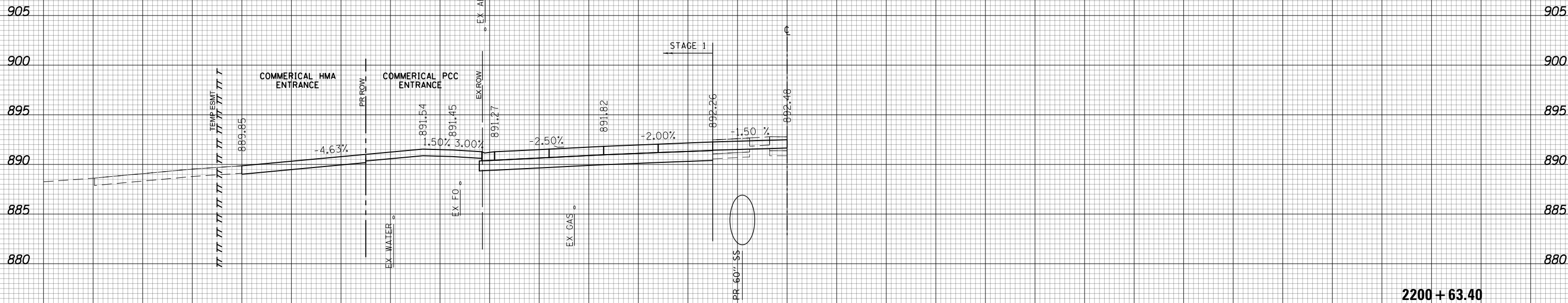
SCALE: 10 H: 5 V
SHEET 1088 OF 1751 SHEETS
STA. 2200+50.00 TO STA. 2200+50.00

RANDALL ROAD
STAGE 2 CROSS SECTIONS

FAP RTE	SECTION	COUNTY	TOTAL SHEETS	SHEET NO.
336	06-00329-01-PW	MCHENRY	1751	1088
CONTRACT NO.			61E53	

ILLINOIS FED. AID PROJECT

150 140 130 120 110 100 90 80 70 60 50 40 30 20 10 0 10 20 30 40 50 60 70 80 90 100 110 120 130 140 150



2200 + 63.40



USER NAME = btwegner	DESIGNED - WBL	REVISED -
	DRAWN - BTW	REVISED -
PLOT SCALE = 20.0000' / in.	CHECKED - RCB	REVISED -
PLOT DATE = 4/25/2018	DATE - 4-26-2018	REVISED -

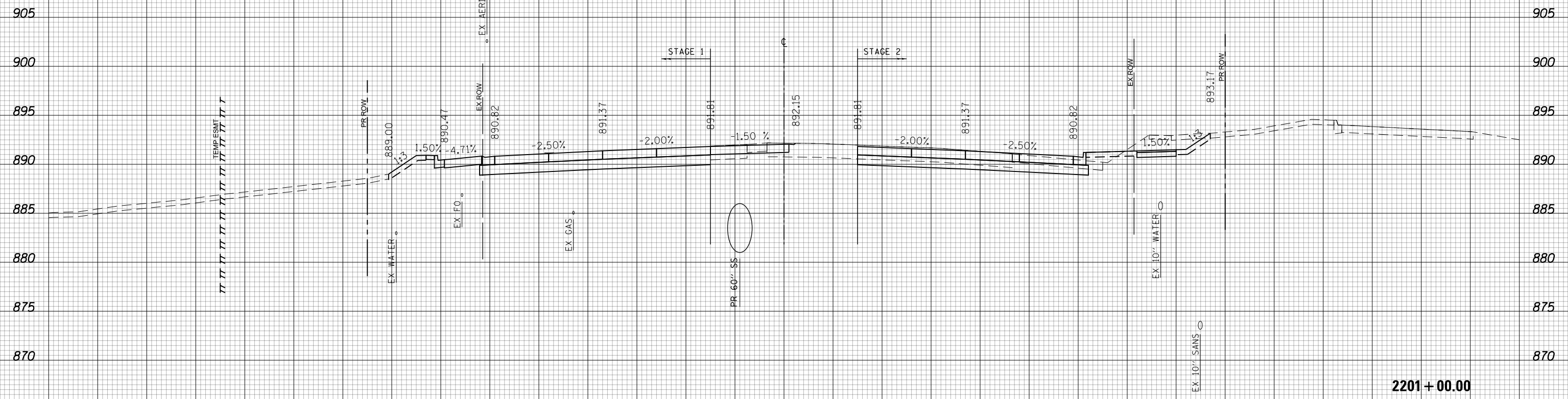
STATE OF ILLINOIS
DEPARTMENT OF TRANSPORTATION

RANDALL ROAD
STAGE 2 CROSS SECTIONS
SCALE: 10 H: 5 V SHEET 1089 OF 1751 SHEETS STA. 2200+63.40 TO STA. 2200+63.40

FAP RTE	SECTION	COUNTY	TOTAL SHEETS	SHEET NO.
336	06-00329-01-PW	MCHENRY	1751	1089
CONTRACT NO.			61E53	

ILLINOIS FED. AID PROJECT

150 140 130 120 110 100 90 80 70 60 50 40 30 20 10 0 10 20 30 40 50 60 70 80 90 100 110 120 130 140 150



(SQ FT)	PRESTAGE	STAGE 2
EARTH EXC	0	31.12
EMBANKMENT	0	34.36
UNSUITABLE EXC	0	0.24
AGG SUBGRADE	0	0
IMP (UNDERCUT)		

2201+00.00



USER NAME = btwegner	DESIGNED - WBL	REVISED -
	DRAWN - BTW	REVISED -
PLOT SCALE = 20.0000' / in.	CHECKED - RCB	REVISED -
PLOT DATE = 4/25/2018	DATE - 4-26-2018	REVISED -

**STATE OF ILLINOIS
DEPARTMENT OF TRANSPORTATION**

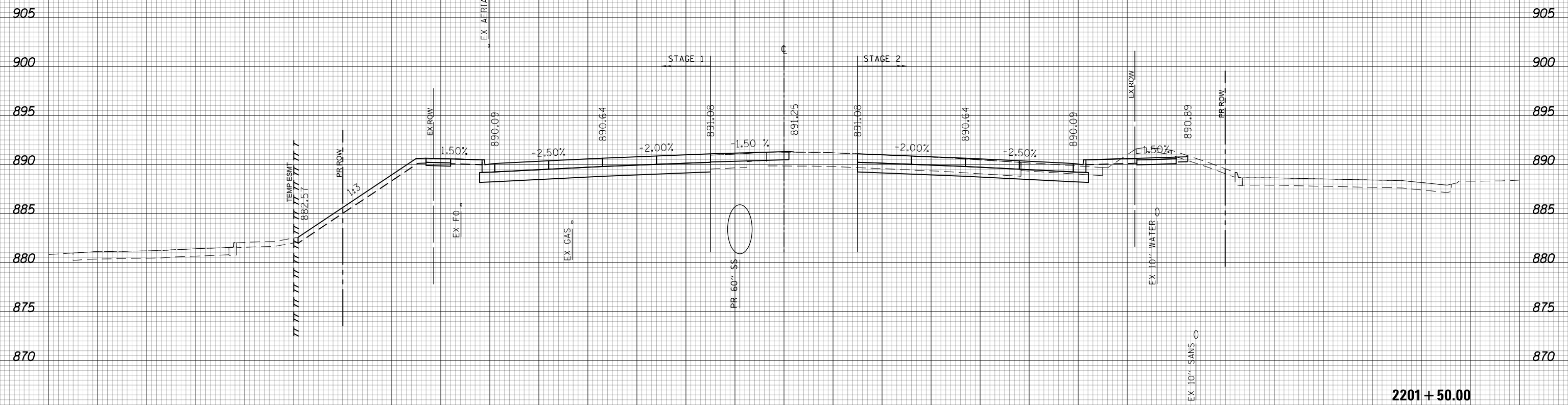
**RANDALL ROAD
STAGE 2 CROSS SECTIONS**

SCALE: 10 H: 5 V SHEET 1090 OF 1751 SHEETS STA. 2201+00.00 TO STA. 2201+00.00

FAP RTE	SECTION	COUNTY	TOTAL SHEETS	SHEET NO.
336	06-00329-01-PW	MCHENRY	1751	1090
			CONTRACT NO. 61E53	

ILLINOIS FED. AID PROJECT

150 140 130 120 110 100 90 80 70 60 50 40 30 20 10 0 10 20 30 40 50 60 70 80 90 100 110 120 130 140 150



(SQ FT)	PRESTAGE	STAGE 2
EARTH EXC	0	24.4
EMBANKMENT	0	30.23
UNSUITABLE EXC	0	0
AGG SUBGRADE	0	0
IMP (UNDERCUT)	0	0



150 140 130 120 110 100 90 80 70 60 50 40 30 20 10 0 10 20 30 40 50 60 70 80 90 100 110 120 130 140 150

USER NAME = btwegner	DESIGNED - WBL	REVISED -
	DRAWN - BTW	REVISED -
PLOT SCALE = 20.0000' / in.	CHECKED - RCB	REVISED -
PLOT DATE = 4/25/2018	DATE - 4-26-2018	REVISED -

**STATE OF ILLINOIS
DEPARTMENT OF TRANSPORTATION**

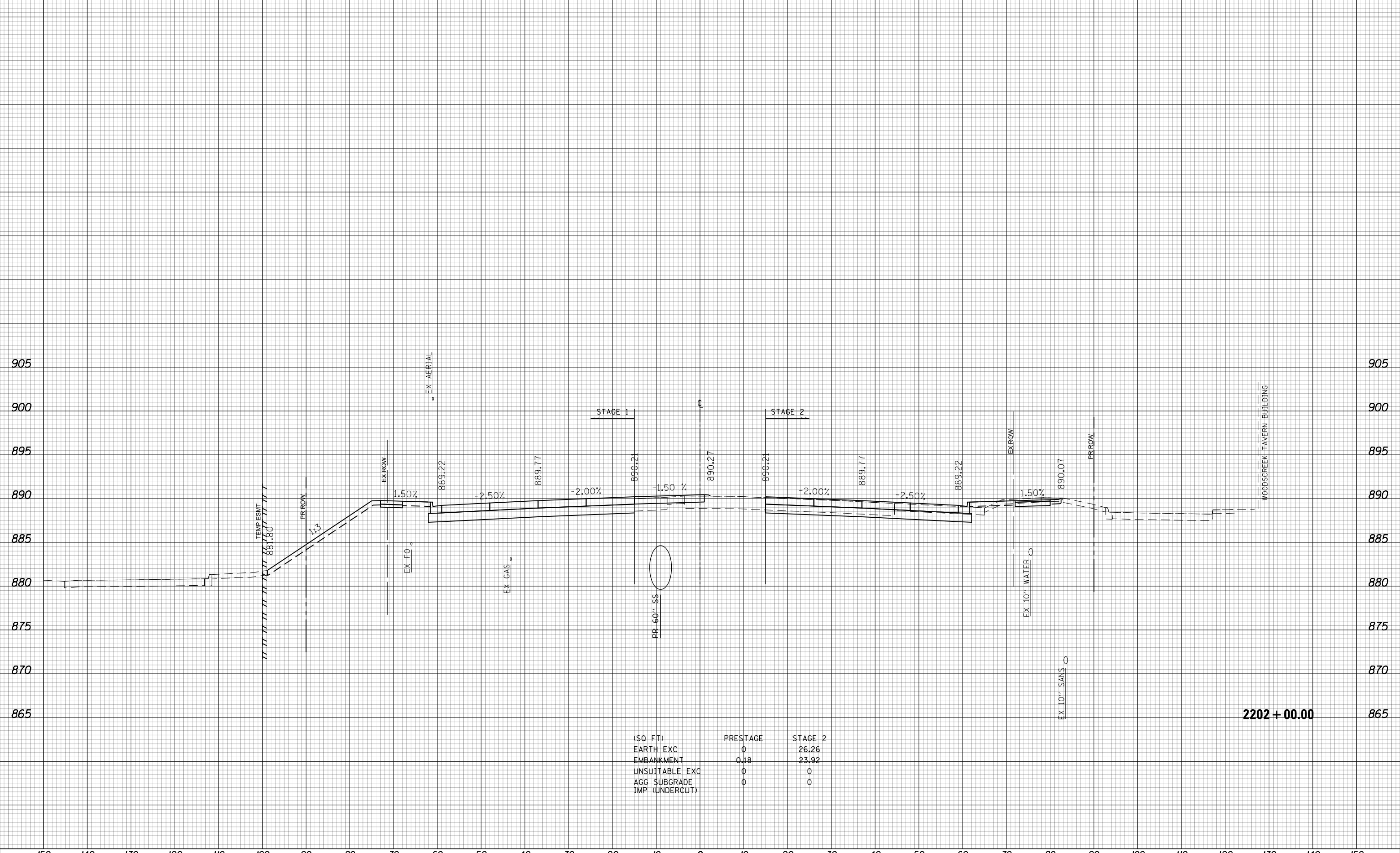
**RANDALL ROAD
STAGE 2 CROSS SECTIONS**
SCALE: 10 H: 5 V SHEET 1091 OF 1751 SHEETS STA. 2201+50.00 TO STA. 2201+50.00

FAP RTE	SECTION	COUNTY	TOTAL SHEETS	SHEET NO.
336	06-00329-01-PW	MCHENRY	1751	1091
			CONTRACT NO. 61E53	

2201+50.00

ILLINOIS FED. AID PROJECT

150 140 130 120 110 100 90 80 70 60 50 40 30 20 10 0 10 20 30 40 50 60 70 80 90 100 110 120 130 140 150



(SQ FT)	PRESTAGE	STAGE 2
EARTH EXC	0	26.26
EMBANKMENT	0.18	23.92
UNSUITABLE EXC	0	0
AGG SUBGRADE	0	0
IMP (UNDERCUT)	0	0

2202 + 00.00



USER NAME = btwegner	DESIGNED - WBL	REVISED -
	DRAWN - BTW	REVISED -
PLOT SCALE = 20.0000' / in.	CHECKED - RCB	REVISED -
PLOT DATE = 4/25/2018	DATE - 4-26-2018	REVISED -

STATE OF ILLINOIS
DEPARTMENT OF TRANSPORTATION

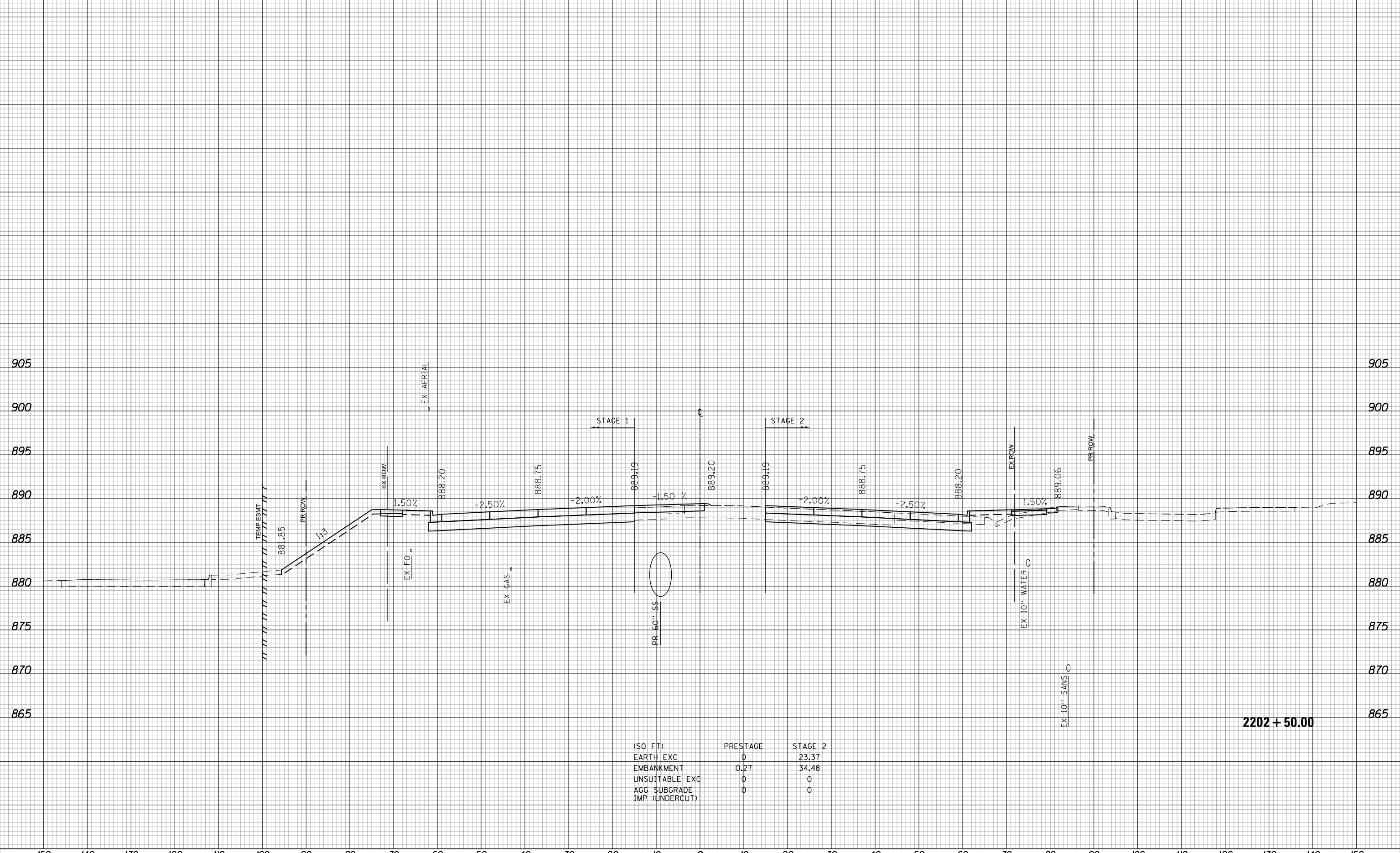
SCALE: 10 H: 5 V
SHEET 1092 OF 1751 SHEETS
STA. 2202+00.00 TO STA. 2202+00.00

RANDALL ROAD
STAGE 2 CROSS SECTIONS

FAP RTE	SECTION	COUNTY	TOTAL SHEETS	SHEET NO.
336	06-00329-01-PW	MCHENRY	1751	1092
			CONTRACT NO. 61E53	

ILLINOIS FED. AID PROJECT

150 140 130 120 110 100 90 80 70 60 50 40 30 20 10 0 10 20 30 40 50 60 70 80 90 100 110 120 130 140 150



(SQ FT)	PRESTAGE	STAGE 2
EARTH EXC	0	23.37
EMBANKMENT	0.27	34.48
UNSUITABLE EXC	0	0
AGG SUBGRADE	0	0
IMP (UNDERCUT)		

2202 + 50.00



USER NAME = btwegner	DESIGNED - WBL	REVISED -
	DRAWN - BTW	REVISED -
PLOT SCALE = 20.0000' / in.	CHECKED - RCB	REVISED -
PLOT DATE = 4/25/2018	DATE - 4-26-2018	REVISED -

**STATE OF ILLINOIS
DEPARTMENT OF TRANSPORTATION**

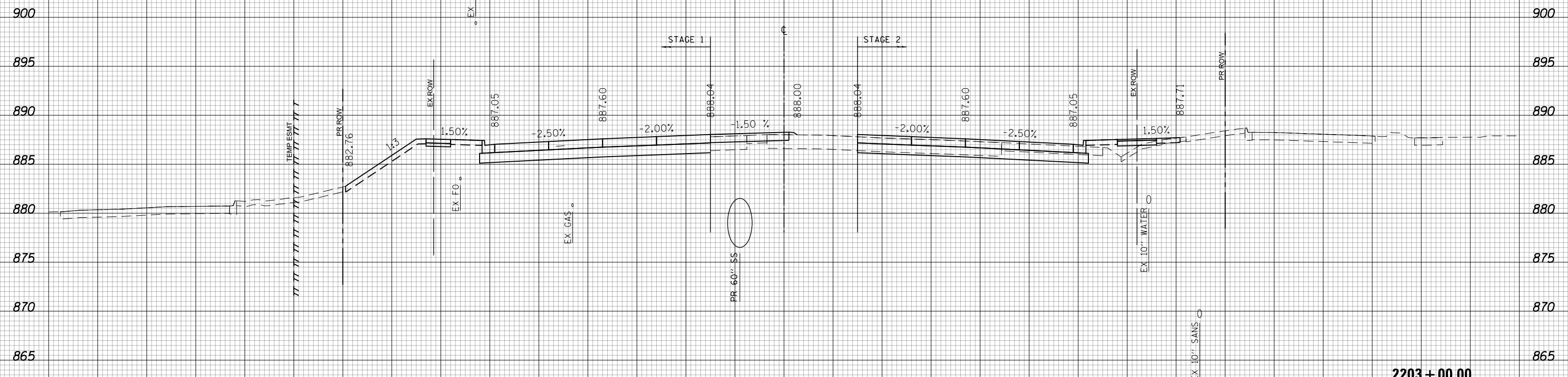
**RANDALL ROAD
STAGE 2 CROSS SECTIONS**

SCALE: 10 H: 5 V SHEET 1093 OF 1751 SHEETS STA. 2202+50.00 TO STA. 2202+50.00

FAP RTE	SECTION	COUNTY	TOTAL SHEETS	SHEET NO.
336	06-00329-01-PW	MCHENRY	1751	1093
			CONTRACT NO. 61E53	

ILLINOIS FED. AID PROJECT

150 140 130 120 110 100 90 80 70 60 50 40 30 20 10 0 10 20 30 40 50 60 70 80 90 100 110 120 130 140 150



(SQ. FT)	PRESTAGE	STAGE 2
EARTH EXC	0	22.26
EMBANKMENT	0.33	40.08
UNSUITABLE EXC	0	0
AGG SUBGRADE	0	0
IMP (UNDERCUT)	0	0

2203 + 00.00



150 140 130 120 110 100 90 80 70 60 50 40 30 20 10 0 10 20 30 40 50 60 70 80 90 100 110 120 130 140 150

USER NAME = btwegner	DESIGNED - WBL	REVISED -
	DRAWN - BTW	REVISED -
PLOT SCALE = 20.0000' / in.	CHECKED - RCB	REVISED -
PLOT DATE = 4/25/2018	DATE - 4-26-2018	REVISED -

**STATE OF ILLINOIS
DEPARTMENT OF TRANSPORTATION**

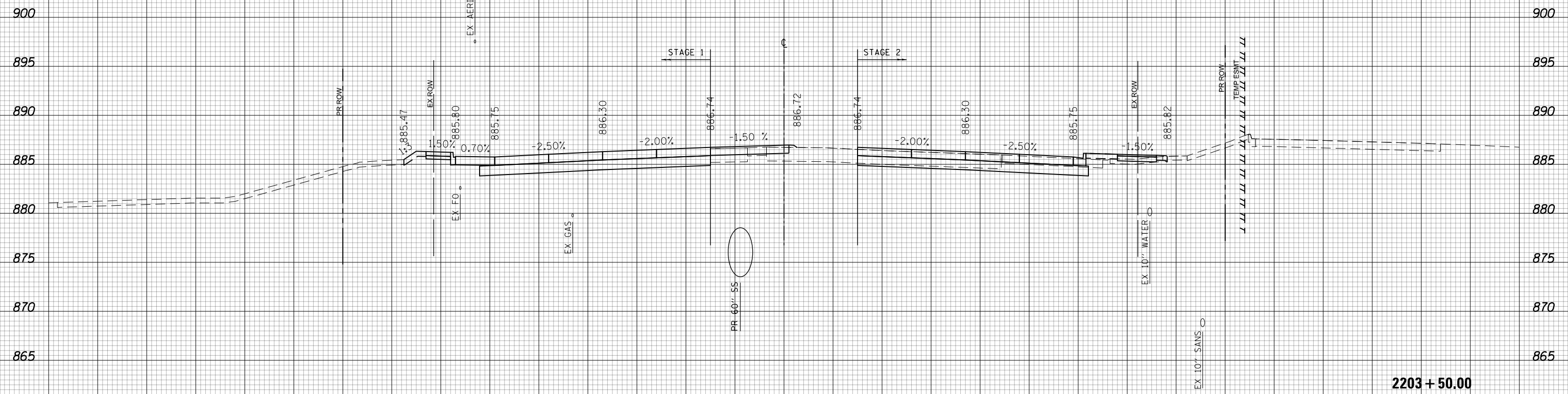
**RANDALL ROAD
STAGE 2 CROSS SECTIONS**

SCALE: 10 H: 5 V SHEET 1094 OF 1751 SHEETS STA. 2203+00.00 TO STA. 2203+00.00

FAP RTE	SECTION	COUNTY	TOTAL SHEETS	SHEET NO.
336	06-00329-01-PW	MCHENRY	1751	1094
			CONTRACT NO. 61E53	

ILLINOIS FED. AID PROJECT

150 140 130 120 110 100 90 80 70 60 50 40 30 20 10 0 10 20 30 40 50 60 70 80 90 100 110 120 130 140 150



(SQ. FT)	PRESTAGE	STAGE 2
EARTH EXC	0.75	21.94
EMBANKMENT	0.33	9.45
UNSUITABLE EXC	0	0.5
AGG. SUBGRADE	0	0
IMP. (UNDERCUT)		

2203 + 50.00



150 140 130 120 110 100 90 80 70 60 50 40 30 20 10 0 10 20 30 40 50 60 70 80 90 100 110 120 130 140 150

USER NAME = btwegner	DESIGNED - WBL	REVISED -
	DRAWN - BTW	REVISED -
PLOT SCALE = 20.0000' / in.	CHECKED - RCB	REVISED -
PLOT DATE = 4/25/2018	DATE - 4-26-2018	REVISED -

**STATE OF ILLINOIS
DEPARTMENT OF TRANSPORTATION**

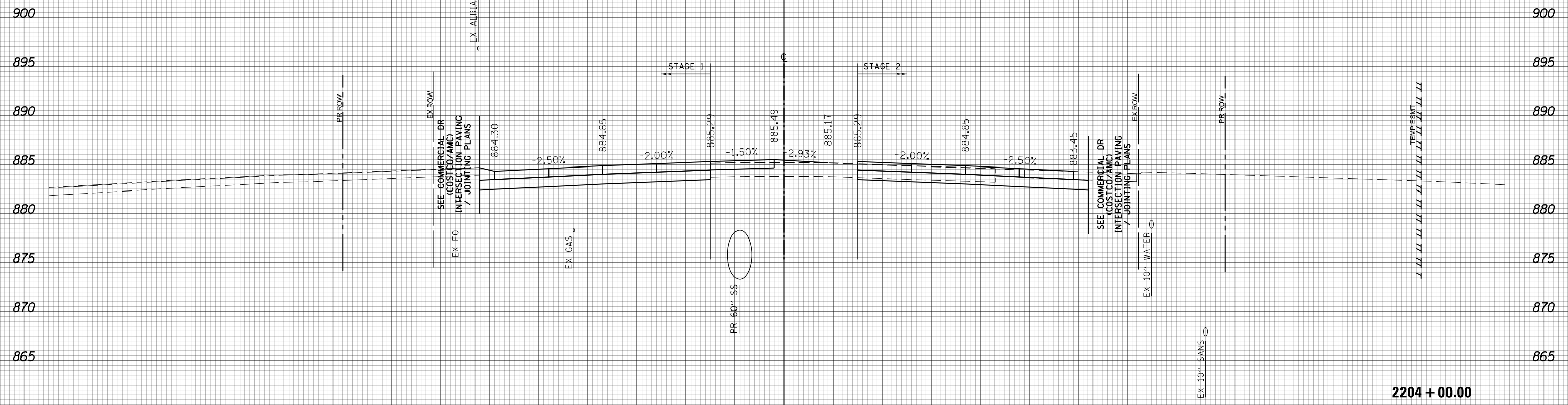
**RANDALL ROAD
STAGE 2 CROSS SECTIONS**

SCALE: 10 H: 5 V SHEET 1095 OF 1751 SHEETS STA. 2203+50.00 TO STA. 2203+50.00

FAP RTE	SECTION	COUNTY	TOTAL SHEETS	SHEET NO.
336	06-00329-01-PW	MCHENRY	1751	1095
			CONTRACT NO. 61E53	

ILLINOIS FED. AID PROJECT

150 140 130 120 110 100 90 80 70 60 50 40 30 20 10 0 10 20 30 40 50 60 70 80 90 100 110 120 130 140 150



(SQ FT)	PRESTAGE	STAGE 2
EARTH EXC	0	25.71
EMBANKMENT	0.47	0
UNSUITABLE EXC	0	0
AGG SUBGRADE	0	0
IMP (UNDERCUT)	0	0



150 140 130 120 110 100 90 80 70 60 50 40 30 20 10 0 10 20 30 40 50 60 70 80 90 100 110 120 130 140 150

USER NAME = btwegner	DESIGNED - WBL	REVISED -
	DRAWN - BTW	REVISED -
PLOT SCALE = 20.0000' / in.	CHECKED - RCB	REVISED -
PLOT DATE = 4/25/2018	DATE - 4-26-2018	REVISED -


**STATE OF ILLINOIS
DEPARTMENT OF TRANSPORTATION**

**RANDALL ROAD
STAGE 2 CROSS SECTIONS**

SCALE: 10 H: 5 V SHEET 1096 OF 1751 SHEETS STA. 2204+00.00 TO STA. 2204+00.00

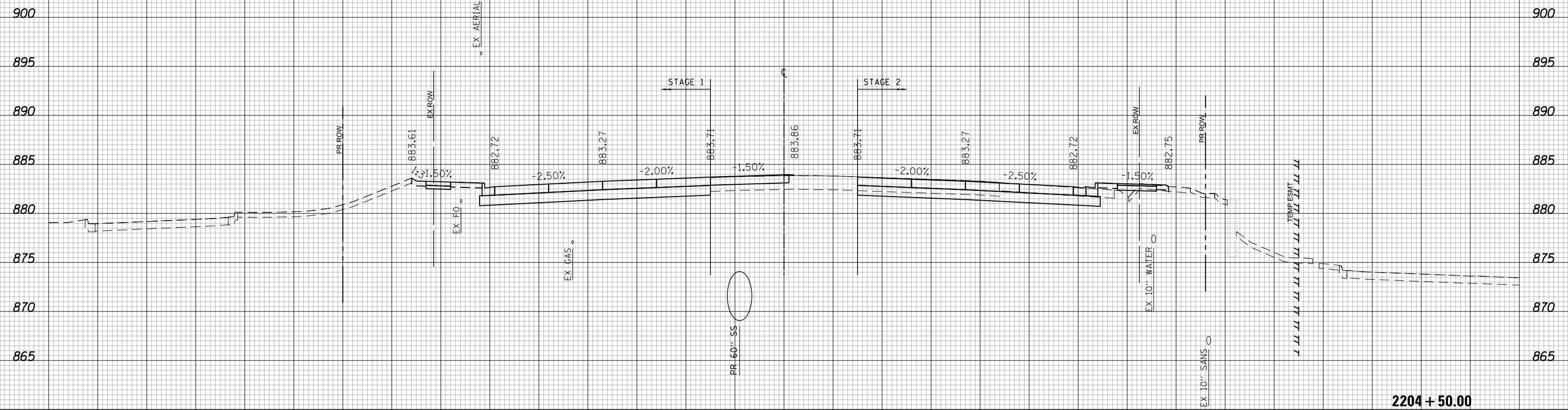
FAP RTE	SECTION	COUNTY	TOTAL SHEETS	SHEET NO.
336	06-00329-01-PW	MCHENRY	1751	1096
CONTRACT NO.			61E53	

2204 + 00.00



USER NAME = btwegner	DESIGNED - WBL	REVISED -	STATE OF ILLINOIS DEPARTMENT OF TRANSPORTATION	RANDALL ROAD STAGE 2 CROSS SECTIONS		FAP RTE	SECTION	COUNTY	TOTAL SHEETS	SHEET NO.
PLOT SCALE = 20.0000' / in.	DRAWN - BTW	REVISED -		336	06-00329-01-PW	MCHENRY	1751	1097		
PLOT DATE = 4/25/2018	CHECKED - RCB	REVISED -		SCALE: 10 H: 5 V		SHEET 1097 OF 1751 SHEETS	STA. 2204+00.15 TO STA. 2204+00.15	CONTRACT NO. 61E53		
	DATE - 4-26-2018	REVISED -					ILLINOIS FED. AID PROJECT			

150 140 130 120 110 100 90 80 70 60 50 40 30 20 10 0 10 20 30 40 50 60 70 80 90 100 110 120 130 140 150

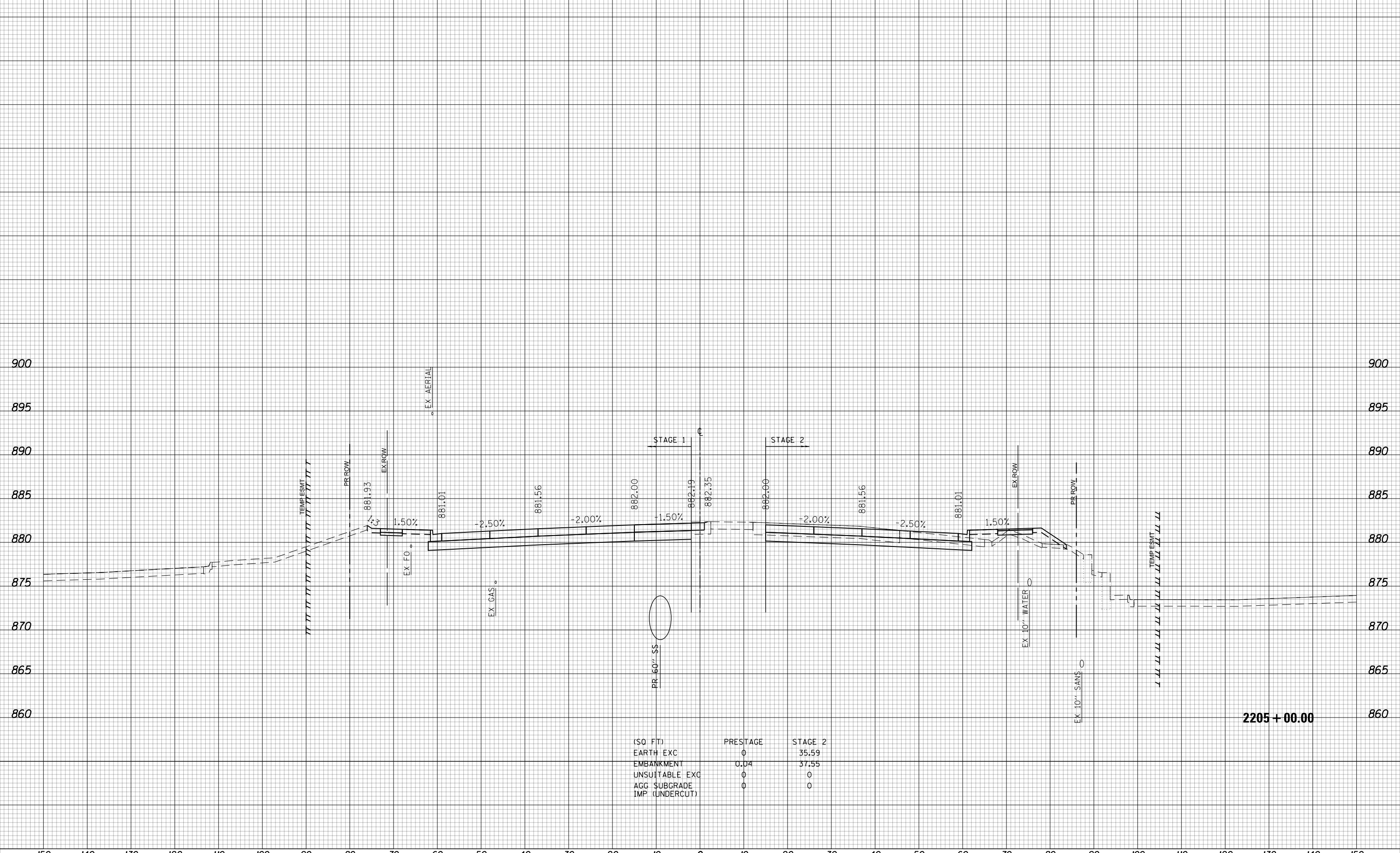


2204 + 50.00

(SQ FT)	PRESTAGE	STAGE 2
EARTH EXC	0	37.26
EMBANKMENT	0.02	9.57
UNSUITABLE EXC	0	0
AGG SUBGRADE	0	0
IMP (UNDERCUT)		



150 140 130 120 110 100 90 80 70 60 50 40 30 20 10 0 10 20 30 40 50 60 70 80 90 100 110 120 130 140 150



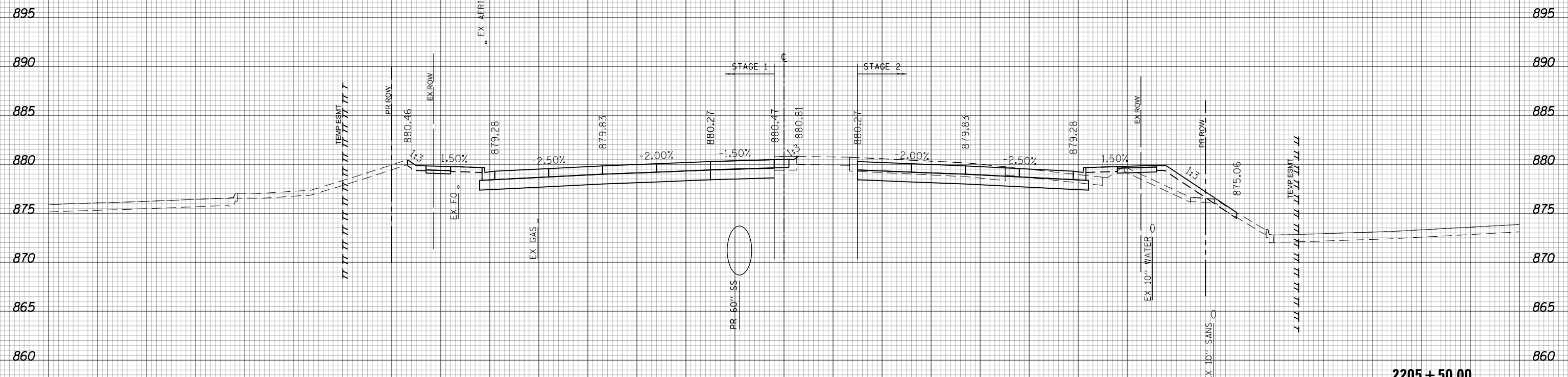
(SQ FT)	PRESTAGE	STAGE 2
EARTH EXC	0	35.59
EMBANKMENT	0.04	37.55
UNSUITABLE EXC	0	0
AGG SUBGRADE	0	0
IMP (UNDERCUT)	0	0

2205 + 00.00



150	140	130	120	110	100	90	80	70	60	50	40	30	20	10	0	10	20	30	40	50	60	70	80	90	100	110	120	130	140	150																																					
USER NAME = btwegner DESIGNED - WBL DRAWN - BTW PLOT SCALE = 20.0000' / in. PLOT DATE = 4/25/2018							DESIGNED - WBL CHECKED - RCB DATE - 4-26-2018							REVISIONS REVISIONS REVISIONS REVISIONS							STATE OF ILLINOIS DEPARTMENT OF TRANSPORTATION							RANDALL ROAD STAGE 2 CROSS SECTIONS							FAP RTE 336 SECTION 06-00329-01-PW COUNTY MCHENRY TOTAL SHEETS 1751 SHEET NO. 1099 CONTRACT NO. 61E53																																
SCALE: 10 H: 5 V																	SHEET 1099 OF 1751 SHEETS																	STA. 2205+00.00 TO STA. 2205+00.00																	ILLINOIS FED. AID PROJECT																

150 140 130 120 110 100 90 80 70 60 50 40 30 20 10 0 10 20 30 40 50 60 70 80 90 100 110 120 130 140 150



(SQ. FT)	PRESTAGE	STAGE 2
EARTH EXC	0	41.27
EMBANKMENT	0	37.81
UNSUITABLE EXC	0	6.15
AGG. SUBGRADE	0	0
IMP. (UNDERCUT)	0	0

2205 + 50.00



150 140 130 120 110 100 90 80 70 60 50 40 30 20 10 0 10 20 30 40 50 60 70 80 90 100 110 120 130 140 150

USER NAME = btwegner	DESIGNED - WBL	REVISED -
	DRAWN - BTW	REVISED -
PLOT SCALE = 20.0000' / in.	CHECKED - RCB	REVISED -
PLOT DATE = 4/25/2018	DATE - 4-26-2018	REVISED -

**STATE OF ILLINOIS
DEPARTMENT OF TRANSPORTATION**

RANDALL ROAD		FAP	TOTAL	SHEET
STAGE 2 CROSS SECTIONS		RTE	SHEETS	NO.
SCALE: 10 H: 5 V	SHEET 1100 OF 1751 SHEETS	336	1751	1100
STA. 2205+50.00 TO STA. 2205+50.00		SECTION	COUNTY	CONTRACT NO.
		06-00329-01-PW	MCHENRY	61E53

ILLINOIS FED. AID PROJECT